





LEGEND

-  EXISTING HORSE TRAILS
-  PROPOSED EASEMENT - 49.13 AC.
-  STREAM RESTORATION - 7490 LF.
-  WETLAND RESTORATION - 9.40 AC.
-  WETLAND ENHANCEMENT - 24.98 AC.
-  RESOURCE BUFFER - 3.82 AC.
-  25 FT BUFFER - 9.35 AC.



SCALE: 1" = 600'



JOHNSON, MIRMIRAN & THOMPSON
Engineering A Brighter Future®

MILL SWAMP MITIGATION BANK - PROPOSED MITIGATION MAP
CHARLES COUNTY, MARYLAND
JANUARY 2023