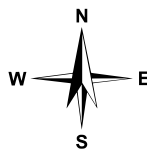



**Susquehanna River
Rail Bridge**

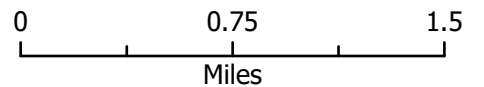
**Appendix C:
Vicinity Map**

Cecil and Harford Counties, Maryland
August 2023



Legend

 Limit Of Disturbance



Source: Large-scale map: Esri, HERE, Garmin, FAO, NOAA, USGS, OpenStreetMap contributors, and the GIS user community. Received August 2023. Small-scale map: Esri, HERE, Garmin, FAO, NOAA, USGS, OpenStreetMap contributors, and the GIS user community. Received August 2023.