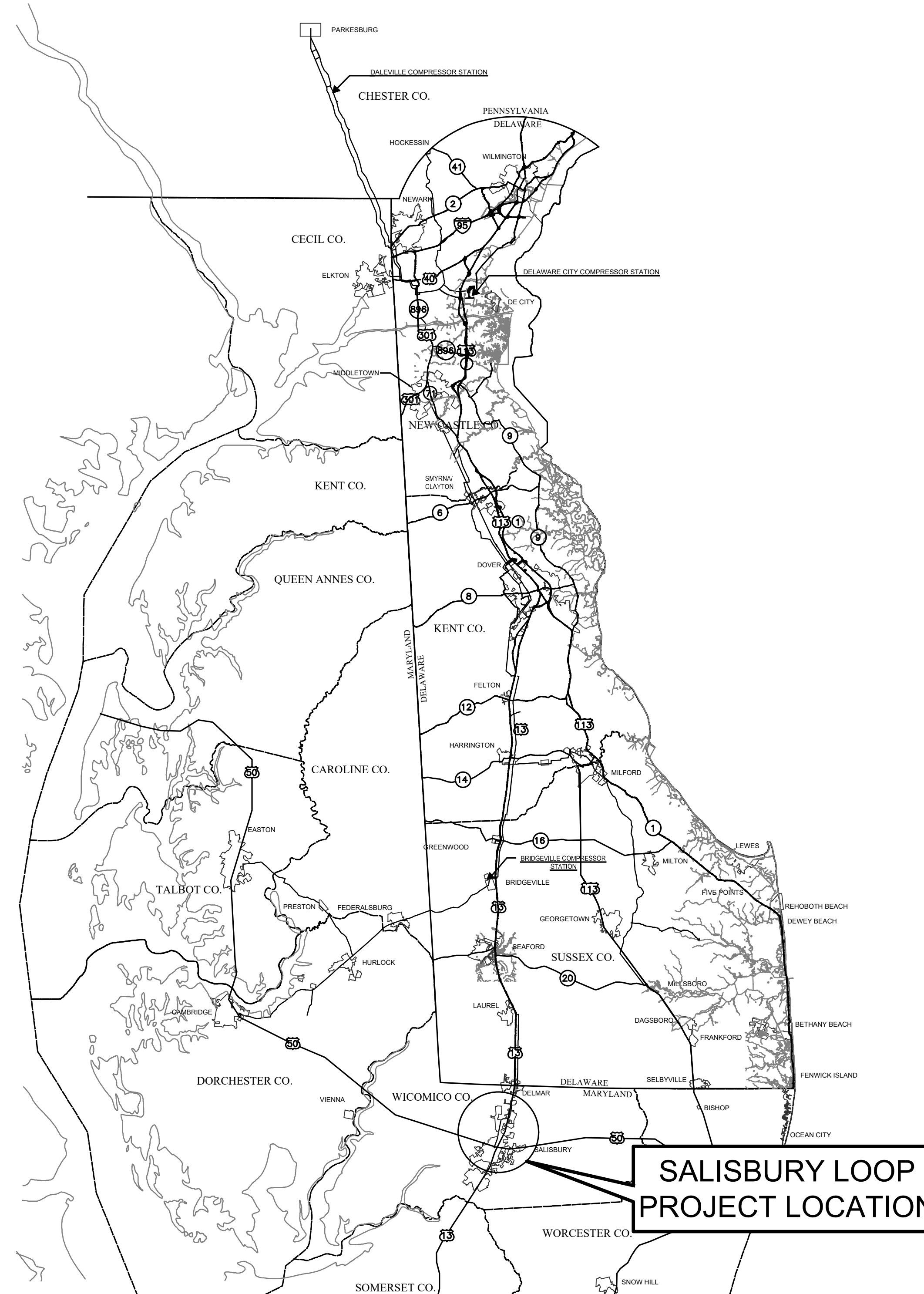


# EASTERN SHORE NATURAL GAS COMPANY SALISBURY LOOP

PROPOSED 6.4± MILES OF 10" NATURAL GAS PIPELINE  
WICOMICO COUNTY, MARYLAND

## DRAWING INDEX

SHEET	TITLE
1	COVER SHEET
2 - 24	PLAN & PROFILE



SALISBURY LOOP  
PROJECT LOCATION

3,000 1,500 0 1,500 3,000 6,000  
SCALE: 1" = 3,000'

SALISBURY LOOP  
PROJECT LOCATION

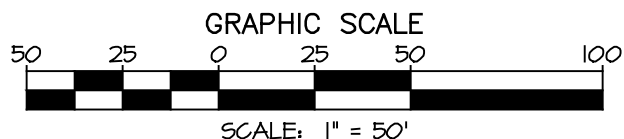
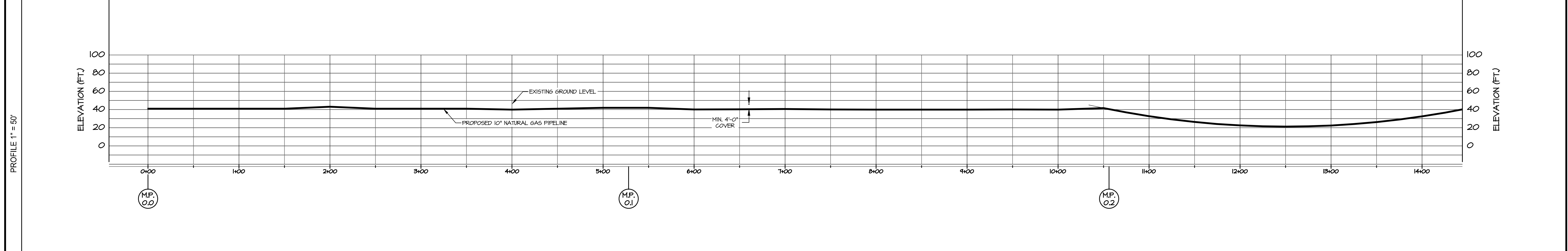
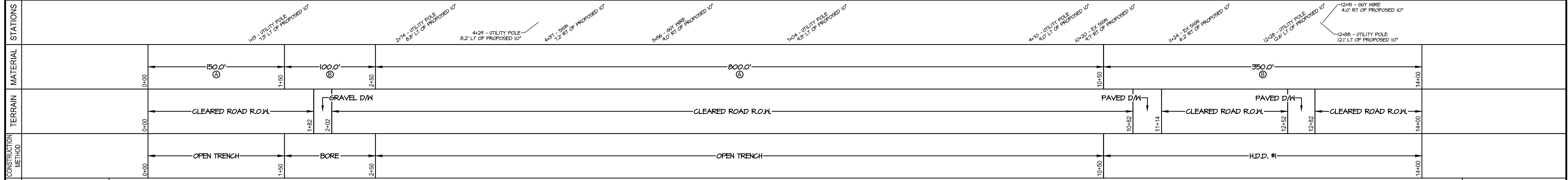
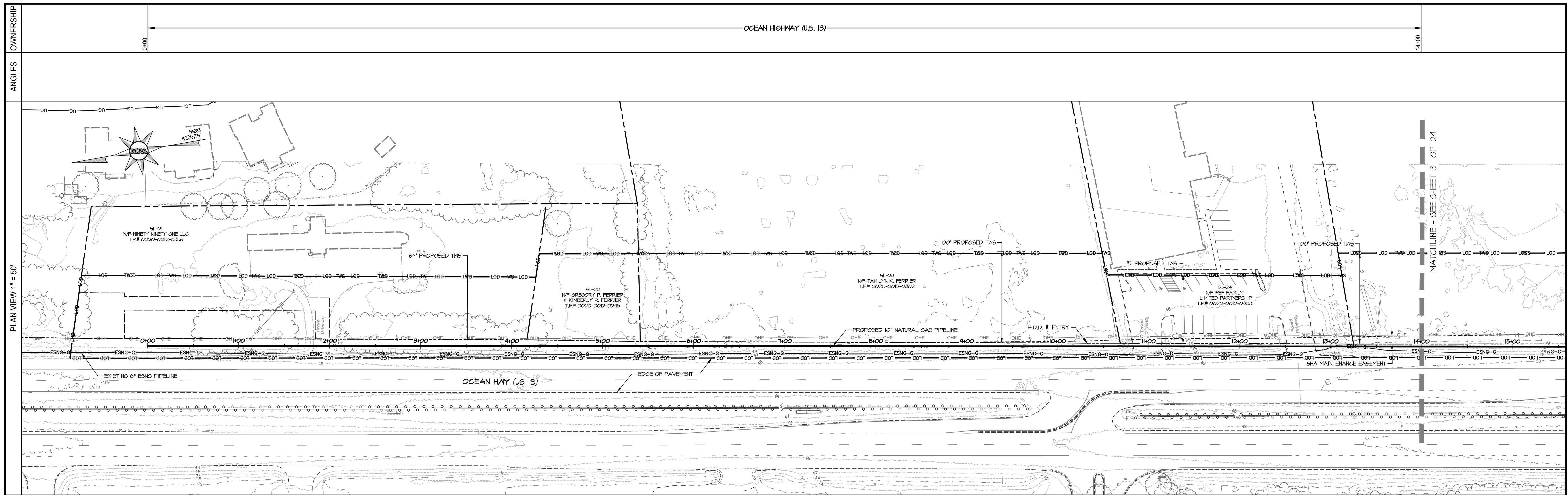
COVER SHEET

REVISIONS			
NO.	DATE	DESCRIPTION	BY

**MRA**  
**MORRIS & RITCHIE ASSOCIATES, INC.**  
 ENGINEERS, PLANNERS, SURVEYORS AND  
 LANDSCAPE ARCHITECTS  
 111 RUTHAR DRIVE  
 NEWARK, DE 19711  
 (302) 326-2200  
 MRAGTA.COM  
 © 2024 MORRIS & RITCHIE ASSOCIATES, INC.

**EASTERN SHORE**  
 NATURAL GAS  
 500 ENERGY LANE, SUITE 200 DOVER, DE 19901  
 TELEPHONE (302) 734-6710 - FAX (302) 734-6745

10" PROPOSED PIPELINE SALISBURY LOOP WICOMICO COUNTY, MD			
ESNG PROJ. CODE:	DATE:	7/23/2024	
MRA PROJECT NO:	SCALE:	AS SHOWN	
DESIGN/CHECK BY:	JTH/CWB	SHEET:	1 OF 24



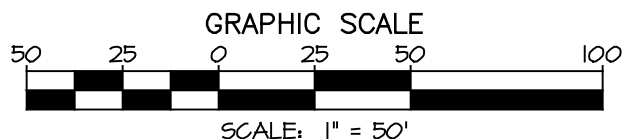

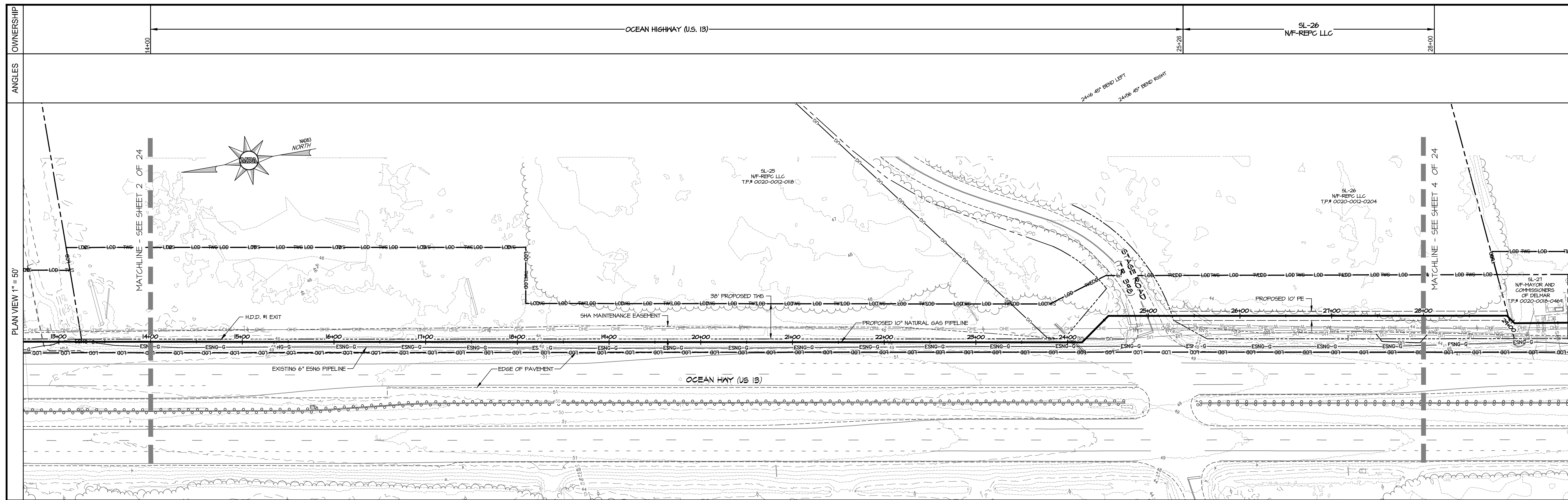
MATERIAL SPECIFICATIONS				TEST LEAD/STATIONS				REFERENCE DRAWINGS		REVISIONS	
ITEM	DESCRIPTION	QTY	ITEM	DESCRIPTION	QTY	STATION	TYPE	DESCRIPTION	DRAWING NUMBER	NO.	DATE
A	PIPE, 16" x 0.312" X-60 W/ 14-16 MIL FBE	350'	N/A								
B	PIPE, 16" x 0.312" X-60 W/ 14-16 MIL FBE, 40 MIL POWDERCOATE	450'	N/A								
C	ELBOW, 16" x 0.312" Y-60 3R, 90' BEND	N/A	N/A								
D	ELBOW, 16" x 0.312" Y-60 3R, 45' BEND SEGMENTABLE	N/A	N/A								

**MORRIS & RITCHIE ASSOCIATES, INC.**  
ENGINEERS, PLANNERS, SURVEYORS AND LANDSCAPE ARCHITECTS  
111 RUTHAR DRIVE  
NEWARK, DE 19711  
(302) 326-2200  
MIRAGTA.COM  
© 2024 MORRIS & RITCHIE ASSOCIATES, INC.

**EASTERN SHORE**  
NATURAL GAS  
500 ENERGY LANE, SUITE 200 DOVER, DE 19901  
TELEPHONE (302) 734-6710 - FAX (302) 734-6745

**10" PROPOSED PIPELINE**  
**SALISBURY LOOP**  
**WICOMICO COUNTY, MD**

ESNG PROJECT CODE: \_\_\_\_\_ DATE: 7/23/2024  
MRA PROJECT NO: 22394 SCALE: 1" = 50'  
DESIGN/CHECK BY: JTH/CWB SHEET: 2 OF 24



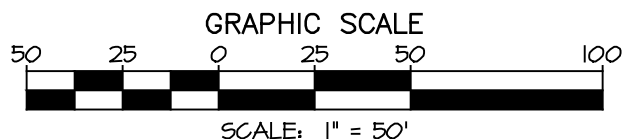
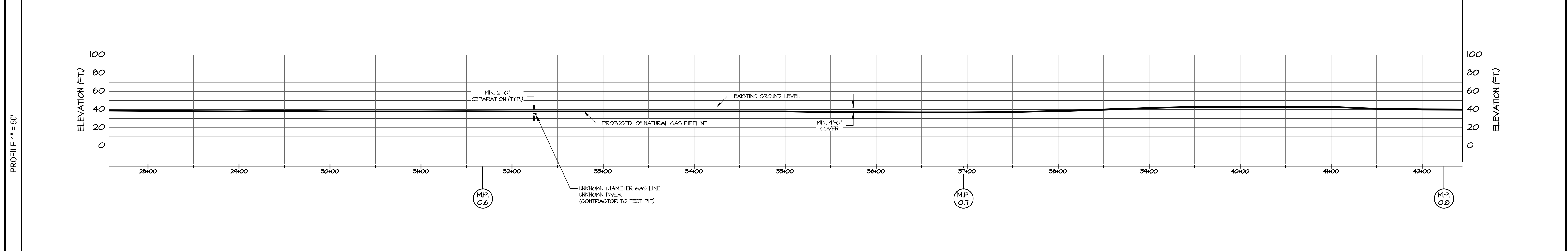
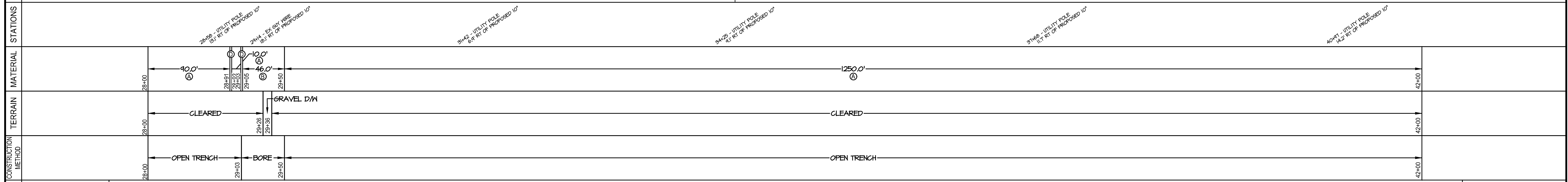
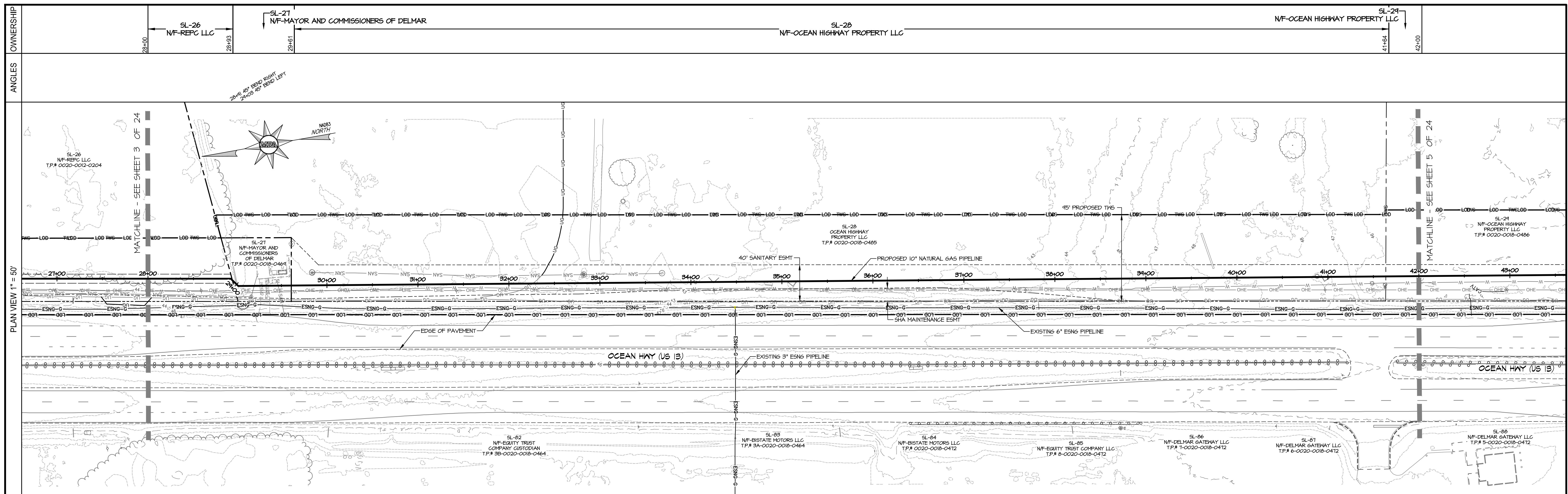
PLAN & PROFILE

MATERIAL SPECIFICATIONS				TEST LEAD/STATIONS				REFERENCE DRAWINGS		REVISIONS	
ITEM	DESCRIPTION	QTY	ITEM	DESCRIPTION	QTY	STATION	TYPE	DESCRIPTION	DRAWING NUMBER	NO.	DATE
A	PIPE, 16" x 0.312" X-60 W/ 14-16 MIL FBE	1303'	N/A								
B	PIPE, 16" x 0.312" X-60 W/ 14-16 MIL FBE, 40 MIL POWERCORETE	194'	N/A								
C	ELBOW, 16" x 0.312" Y-60 3R, 90° BEND	N/A	N/A								
D	ELBOW, 16" x 0.312" Y-60 3R, 45° BEND SEGMENTABLE	2	N/A								

**MIRA**  
**MORRIS & RITCHIE ASSOCIATES, INC.**  
 ENGINEERS, PLANNERS, SURVEYORS AND  
 LANDSCAPE ARCHITECTS  
 111 RUTHER DRIVE  
 NEWARK, DE 19711  
 (302) 326-2200  
 MRAGTA.COM  
 © 2024 MORRIS & RITCHIE ASSOCIATES, INC.

**EASTERN SHORE**  
 NATURAL GAS  
 500 ENERGY LANE, SUITE 200 DOVER, DE 19901  
 TELEPHONE (302) 734-6710 - FAX (302) 734-6745

10" PROPOSED PIPELINE SALISBURY LOOP WICOMICO COUNTY, MD	
ESNG PROJECT CODE:	DATE: 7/23/2024
MRA PROJECT NO: 22394	SCALE: 1" = 50'
DESIGN/CHECK BY: JTH/CWB	SHEET: 3 OF 24



**PLAN & PROFILE**

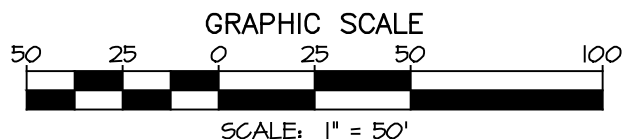
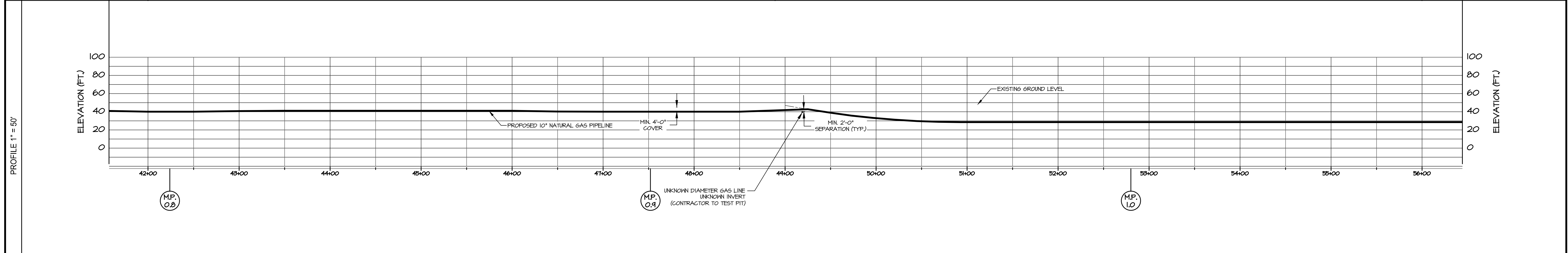
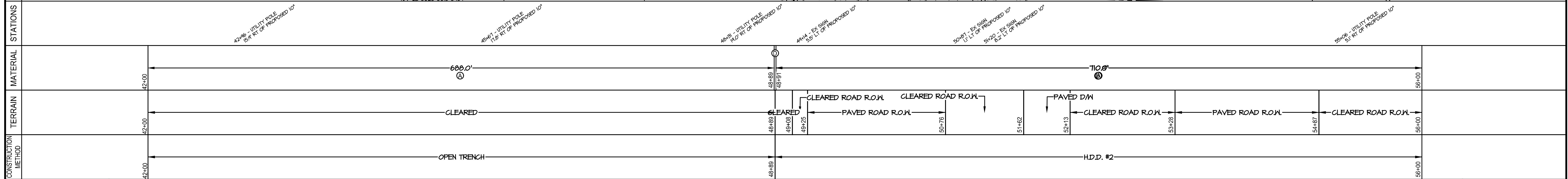
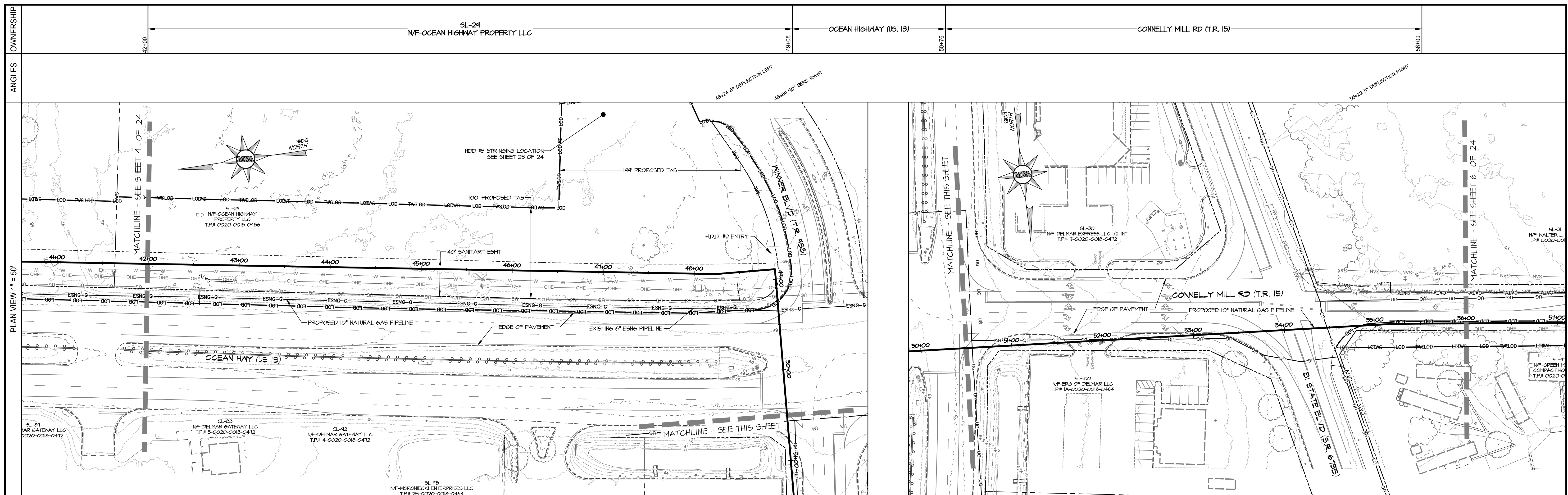
MATERIAL SPECIFICATIONS				TEST LEAD/STATIONS				REFERENCE DRAWINGS		REVISIONS	
ITEM	DESCRIPTION	QTY	UNIT	STATION	TYPE	STATION	TYPE	DESCRIPTION	DRAWING NUMBER	NO.	DATE
A	PIPE, 16" x 0.312" X-60 W/ 14-16 MIL FBE	1350'	N/A								
B	PIPE, 16" x 0.312" X-60 W/ 14-16 MIL FBE, 40 MIL POWERCORETE	48'	N/A								
C	ELBOW, 16" x 0.312" X-60 3R, 90° BEND	N/A	N/A								
D	ELBOW, 16" x 0.312" X-60 3R, 45° BEND SEGMENTABLE	2	N/A								

**MIRA**  
**MORRIS & RITCHIE ASSOCIATES, INC.**  
 ENGINEERS, PLANNERS, SURVEYORS AND  
 LANDSCAPE ARCHITECTS  
 111 RUTHAR DRIVE  
 NEWARK, DE 19711  
 (302) 326-2200  
 MRAGTA.COM  
 © 2024 MORRIS & RITCHIE ASSOCIATES, INC.

**EASTERN SHORE**  
 NATURAL GAS  
 500 ENERGY LANE, SUITE 200 DOVER, DE 19901  
 TELEPHONE (302) 734-6710 - FAX (302) 734-6745

**10" PROPOSED PIPELINE**  
**SALISBURY LOOP**  
**WICOMICO COUNTY, MD**

ESNG PROJECT CODE:	DATE:
MRA PROJECT NO: 22394	7/23/2024
SCALE: 1" = 50'	
DESIGN/CHECK BY: JTH/CWB	SHEET: 4 OF 24



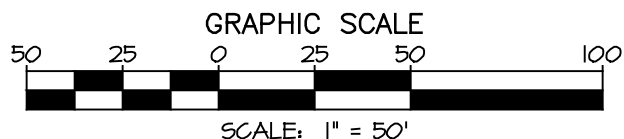
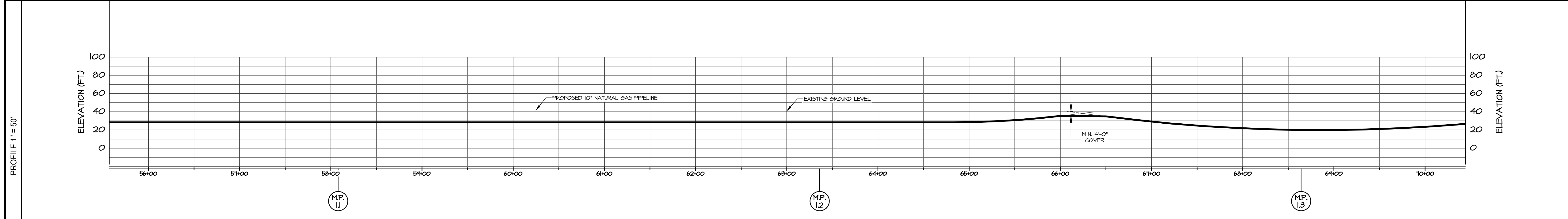
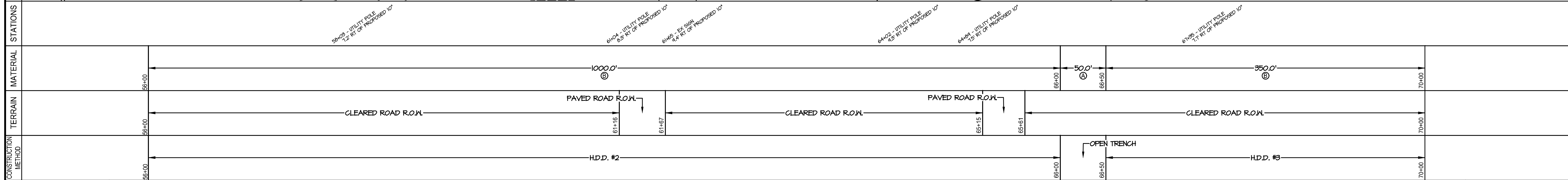
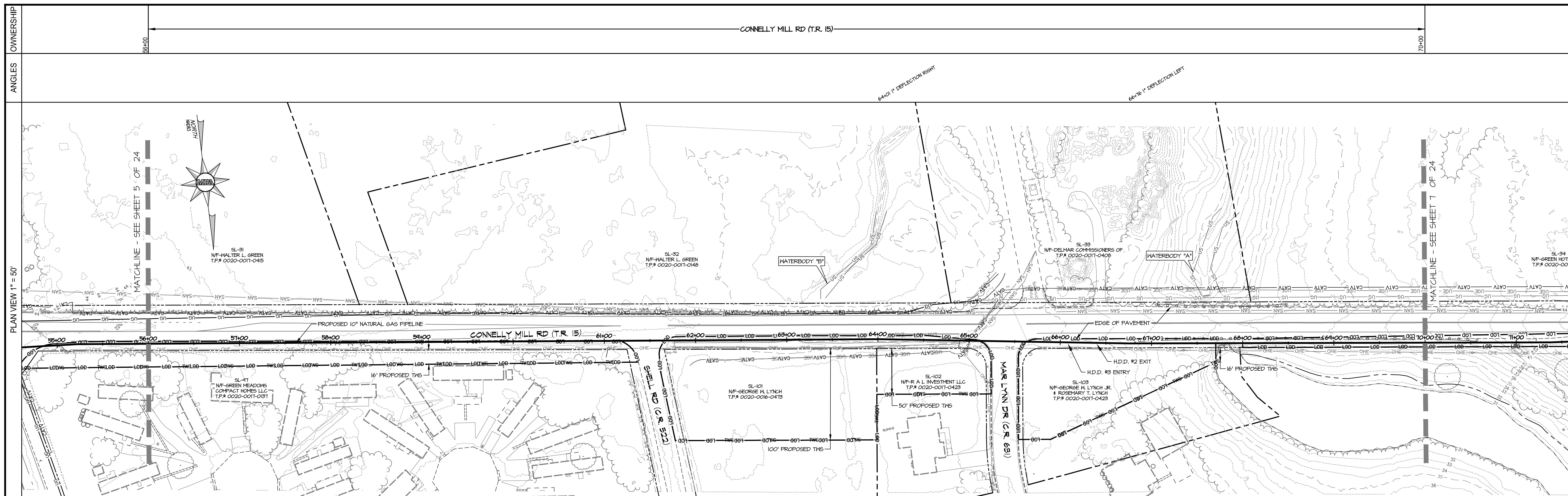
PLAN & PROFILE

MATERIAL SPECIFICATIONS				TEST LEAD/STATIONS				REFERENCE DRAWINGS		REVISIONS	
ITEM	DESCRIPTION	QTY	ITEM	DESCRIPTION	QTY	STATION	TYPE	DESCRIPTION	DRAWING NUMBER	NO.	DATE
A	PIPE, 16" x 0.312" X-60 W/ 14-16 MIL FBE	688'	N/A								
B	PIPE, 16" x 0.312" X-60 W/ 14-16 MIL POWERCORETE	710'	N/A								
C	ELBOW, 16" x 0.312" Y-60 3R, 90° BEND	N/A	N/A								
D	ELBOW, 16" x 0.312" Y-60 3R, 45° BEND SEGMENTABLE	1	N/A								

**MIRA**  
**MORRIS & RITCHIE ASSOCIATES, INC.**  
 ENGINEERS, PLANNERS, SURVEYORS AND  
 LANDSCAPE ARCHITECTS  
 111 RUTHAR DRIVE  
 NEWARK, DE 19711  
 (302) 326-2200  
 MRAGTA.COM  
 © 2020 MORRIS & RITCHIE ASSOCIATES, INC.

**EASTERN SHORE**  
 NATURAL GAS  
 500 ENERGY LANE, SUITE 200 DOVER, DE 19901  
 TELEPHONE (302) 734-6710 - FAX (302) 734-6745

10" PROPOSED PIPELINE SALISBURY LOOP WICOMICO COUNTY, MD	
ESNG PROJECT CODE:	DATE: 7/23/2024
MRA PROJECT NO: 22394	SCALE: 1" = 50'
DESIGN/CHECK BY: JTH/CWB	SHEET: 5 OF 24



PLAN & PROFILE

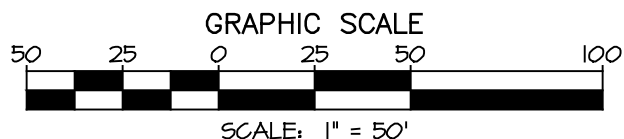
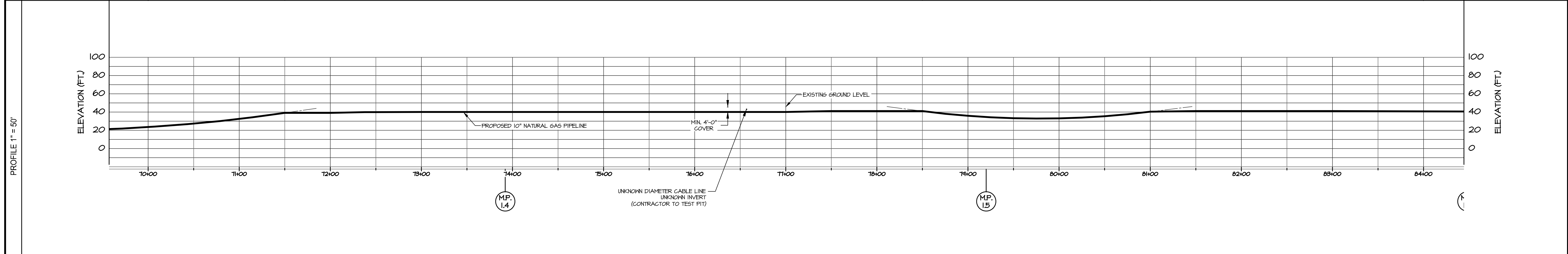
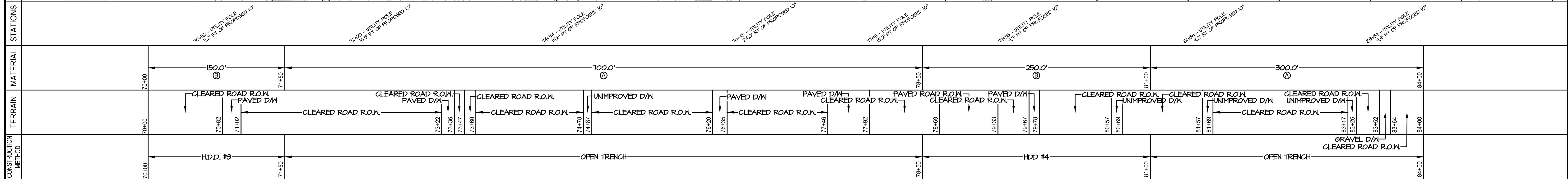
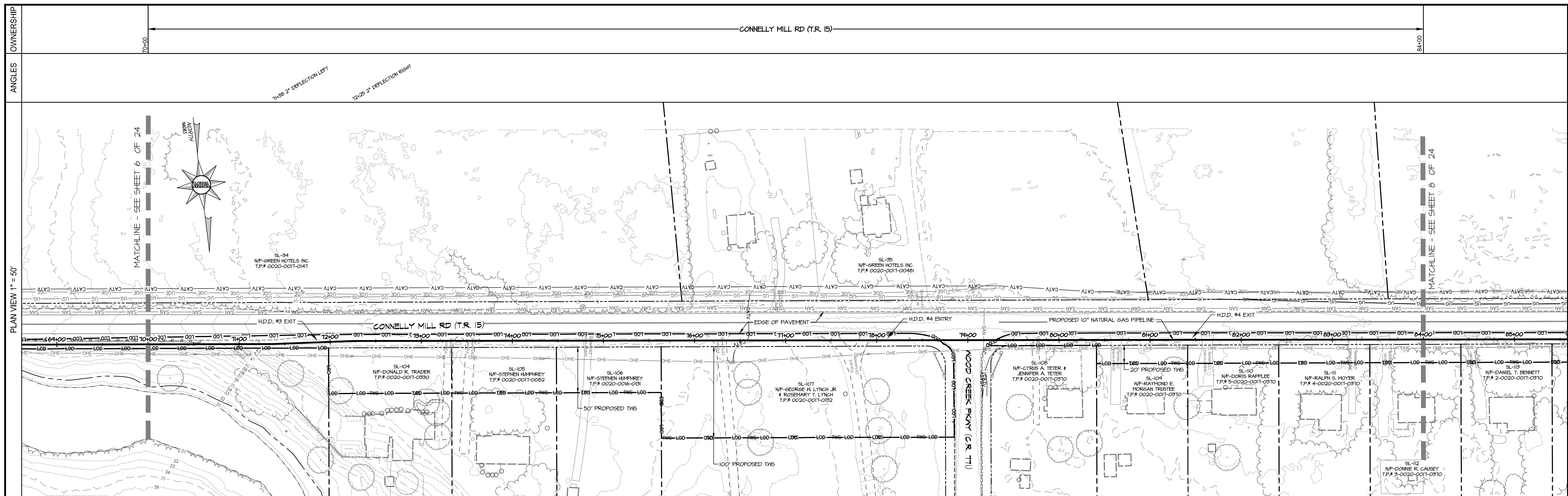
MATERIAL SPECIFICATIONS				TEST LEAD/STATIONS				REFERENCE DRAWINGS		REVISIONS	
ITEM	DESCRIPTION	QTY	UNIT	STATION	TYPE	STATION	TYPE	DESCRIPTION	DRAWING NUMBER	NO.	DATE
A	PIPE, 16" x 0.312" X-60 W/ 14-16 MIL FBE	1350'	N/A								
B	PIPE, 16" x 0.312" X-60 W/ 14-16 MIL POWERCORE	50'	N/A								
C	ELBOW, 16" x 0.312" Y-60 3R, 90° BEND	N/A	N/A								
D	ELBOW, 16" x 0.312" Y-60 3R, 45° BEND SEGMENTABLE	N/A	N/A								

**MIRA**  
**MORRIS & RITCHIE ASSOCIATES, INC.**  
 ENGINEERS, PLANNERS, SURVEYORS AND  
 LANDSCAPE ARCHITECTS  
 111 RUTHAN DRIVE  
 NEWARK, DE 19711  
 (302) 326-2200  
 MRAGTA.COM  
 © 2024 MORRIS & RITCHIE ASSOCIATES, INC.

**EASTERN SHORE**  
 NATURAL GAS  
 500 ENERGY LANE, SUITE 200 DOVER, DE 19901  
 TELEPHONE (302) 734-6710 - FAX (302) 734-6745

**10" PROPOSED PIPELINE**  
**SALISBURY LOOP**  
**WICOMICO COUNTY, MD**

ESNG PROJECT CODE: DATE: 7/23/2024  
 MRA PROJECT NO: 22394 SCALE: 1" = 50'  
 DESIGN/CHECK BY: JTH/CWB SHEET: 6 OF 24



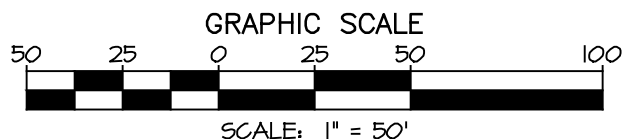
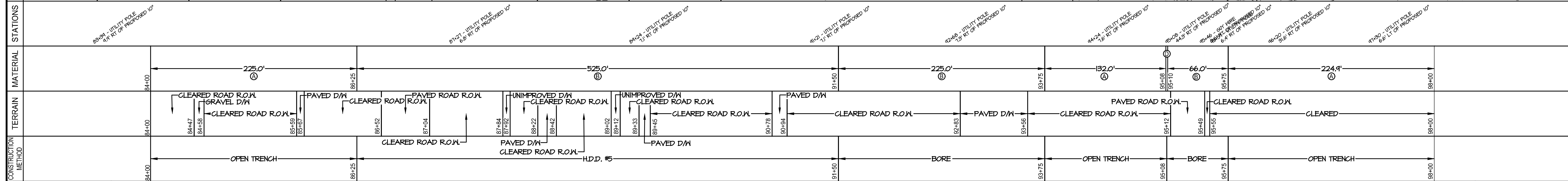
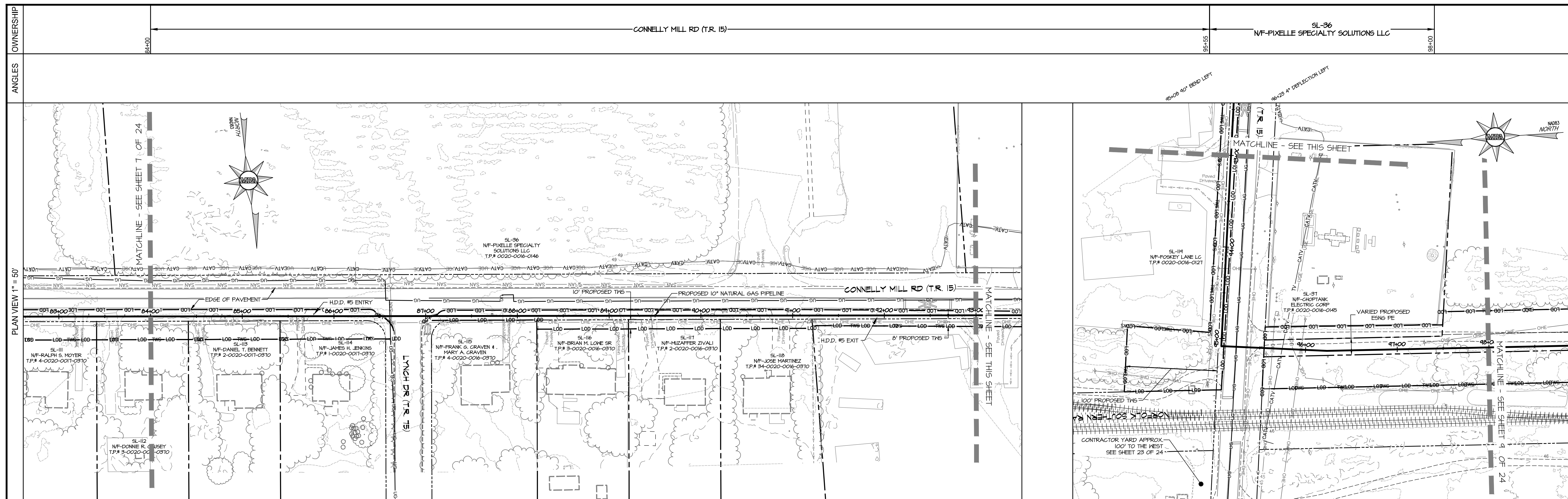
PLAN & PROFILE

MATERIAL SPECIFICATIONS				TEST LEAD/STATIONS				REFERENCE DRAWINGS		REVISIONS	
ITEM	DESCRIPTION	QTY	UNIT	STATION	TYPE	STATION	TYPE	DESCRIPTION	DRAWING NUMBER	NO.	DATE
A	PIPE, 16" x 0.312" X-60 W/ 14-16 MIL FBE	1000'	N/A								
B	PIPE, 16" x 0.312" X-60 W/ 14-16 MIL FBE, 40 MIL POWERCORETE	400'	N/A								
C	ELBOW, 16" x 0.312" Y-60 3R, 90° BEND	N/A	N/A								
D	ELBOW, 16" x 0.312" Y-60 3R, 45° BEND SEGMENTABLE	N/A	N/A								

**MORRIS & RITCHIE ASSOCIATES, INC.**  
ENGINEERS, PLANNERS, SURVEYORS AND  
LANDSCAPE ARCHITECTS  
111 RUTHAR DRIVE  
NEWARK, DE 19711  
(302) 326-2200

**EASTERN SHORE**  
NATURAL GAS  
500 ENERGY LANE, SUITE 200 DOVER, DE 19901  
TELEPHONE (302) 734-6710 - FAX (302) 734-6745

<b>10" PROPOSED PIPELINE SALISBURY LOOP WICOMICO COUNTY, MD</b>	
ESNG PROJECT CODE:	DATE: 7/23/2024
MRA PROJECT NO: 22394	SCALE: 1" = 50'
DESIGN/CHECK BY: JTH/CWB	SHEET: 7 OF 24



PLAN & PROFILE

MATERIAL SPECIFICATIONS				TEST LEAD/STATIONS				REFERENCE DRAWINGS		REVISIONS	
ITEM	DESCRIPTION	QTY	UNIT	STATION	TYPE	STATION	TYPE	DESCRIPTION	DRAWING NUMBER	NO.	DATE
A	PIPE, 16" x 0.312" X-60 W/ 14-16 MIL FBE	583'	N/A								
B	PIPE, 16" x 0.312" X-60 W/ 14-16 MIL FBE, 40 MIL POWERCOATE	817'	N/A								
C	ELBOW, 16" x 0.312" Y-60 3R, 90° BEND	N/A	N/A								
D	ELBOW, 16" x 0.312" Y-60 3R, 45° BEND SEGMENTABLE	1	N/A								


**MRA**  
**MORRIS & RITCHIE ASSOCIATES, INC.**  
 ENGINEERS, PLANNERS, SURVEYORS AND  
 LANDSCAPE ARCHITECTS  
 111 RUTHAR DRIVE  
 NEWARK, DE 19711  
 (302) 326-2200  
 MRAGTA.COM  
 © 2020 MORRIS & RITCHIE ASSOCIATES, INC.

**EASTERN SHORE**  
 NATURAL GAS  
 500 ENERGY LANE, SUITE 200 DOVER, DE 19901  
 TELEPHONE (302) 734-6710 - FAX (302) 734-6745

10" PROPOSED PIPELINE SALISBURY LOOP WICOMICO COUNTY, MD	
ESNG PROJECT CODE:	DATE: 7/23/2024
MRA PROJECT NO: 22394	SCALE: 1" = 50'
DESIGN/CHECK BY: JTH/CWB	SHEET: 8 OF 24

OWNERSHIP: SL-36 NF-PIXELLE SPECIALTY SOLUTIONS LLC (98+00 to 105+15) | SL-36 NF-PIXELLE SPECIALTY SOLUTIONS LLC (105+15 to 112+00)

ANGLES: (Blank)

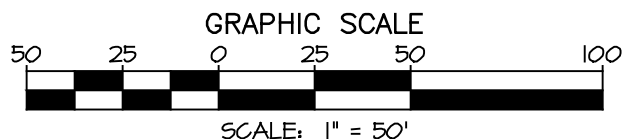
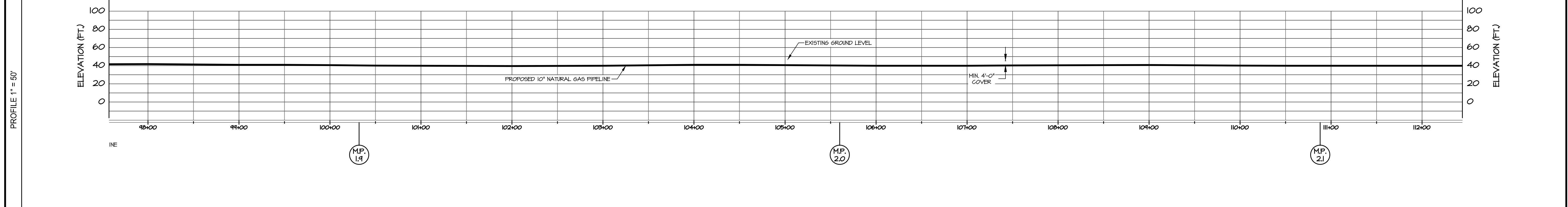


STATIONS: 98+00, 99+00, 100+00, 101+00, 102+00, 103+00, 104+00, 105+00, 106+00, 107+00, 108+00, 109+00, 110+00, 111+00, 112+00

MATERIAL: 1400' (98+00 to 100+57), 1400' (100+57 to 102+51), 1400' (102+51 to 112+00)

TERRAIN: VEGETATION (98+00 to 100+57), DIRT ACCESS PATH (100+57 to 102+51), CLEARED (102+51 to 112+00)

CONSTRUCTION METHOD: OPEN TRENCH (98+00 to 112+00)

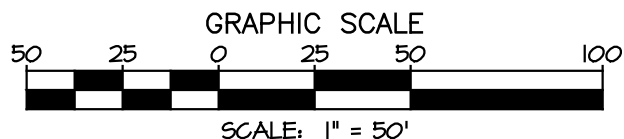
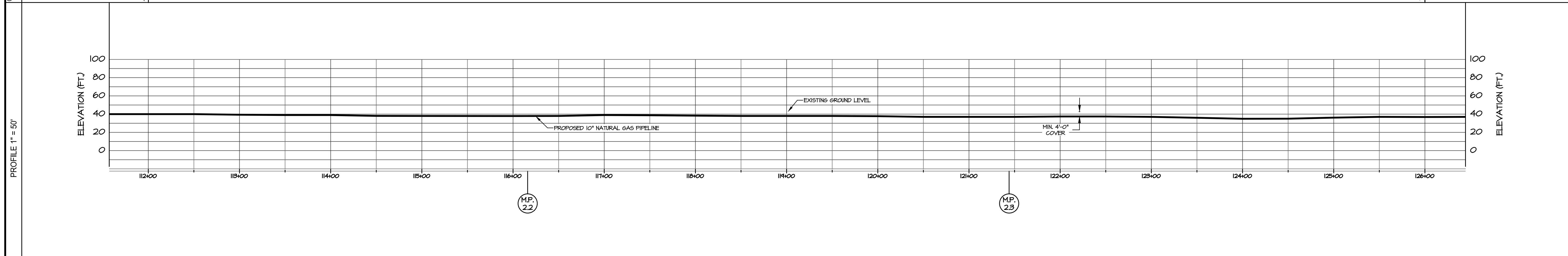
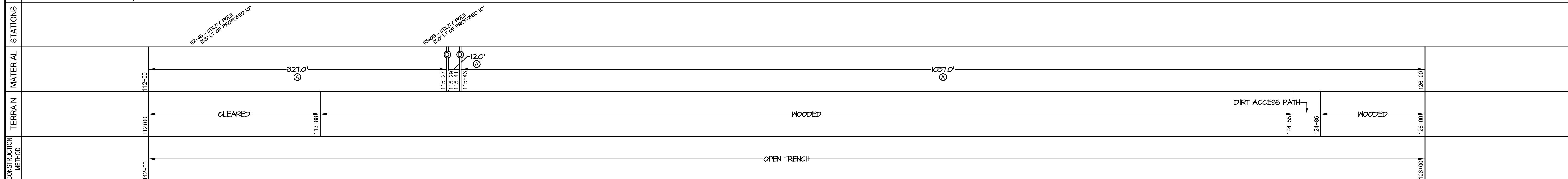
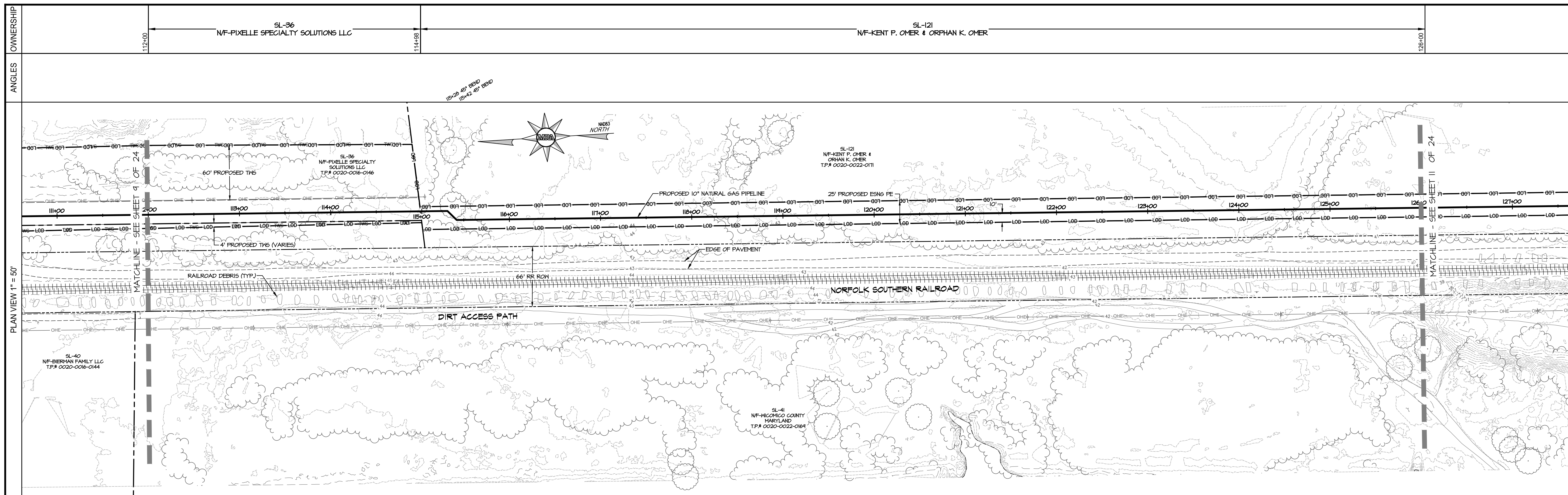


MATERIAL SPECIFICATIONS				TEST LEAD/STATIONS				REFERENCE DRAWINGS		REVISIONS	
ITEM	DESCRIPTION	QTY	UNIT	STATION	TYPE	STATION	TYPE	DESCRIPTION	DRAWING NUMBER	NO.	DATE
A	PIPE, 16" x 0.312" X-60 W/ 14-16 MIL FBE	1400'	N/A								
B	PIPE, 16" x 0.312" X-60 W/ 14-16 MIL POWERCOATE	N/A	N/A								
C	ELBOW, 16" x 0.312" Y-60 3R, 90' BEND	N/A	N/A								
D	ELBOW, 16" x 0.312" Y-60 3R, 45' BEND SEGMENTABLE	N/A	N/A								

**MIRA**  
**MORRIS & RITCHIE ASSOCIATES, INC.**  
 ENGINEERS, PLANNERS, SURVEYORS AND  
 LANDSCAPE ARCHITECTS  
 111 RUTHAR DRIVE  
 NEWARK, DE 19711  
 (302) 326-2200  
 MRAGTA.COM  
 © 2024 MORRIS & RITCHIE ASSOCIATES, INC.

**EASTERN SHORE**  
 NATURAL GAS  
 500 ENERGY LANE, SUITE 200 DOVER, DE 19901  
 TELEPHONE (302) 734-6710 - FAX (302) 734-6745

**PLAN & PROFILE**  
**10" PROPOSED PIPELINE**  
**SALISBURY LOOP**  
**WICOMICO COUNTY, MD**  
 ESNG PROJECT CODE: DATE: 7/23/2024  
 MRA PROJECT NO: 22394 SCALE: 1" = 50'  
 DESIGN/CHECK BY: JTH/CWB SHEET: 9 OF 24



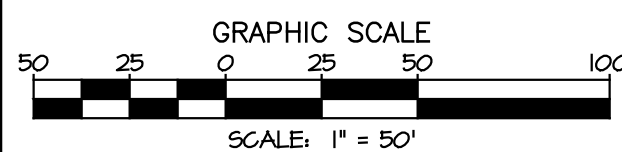
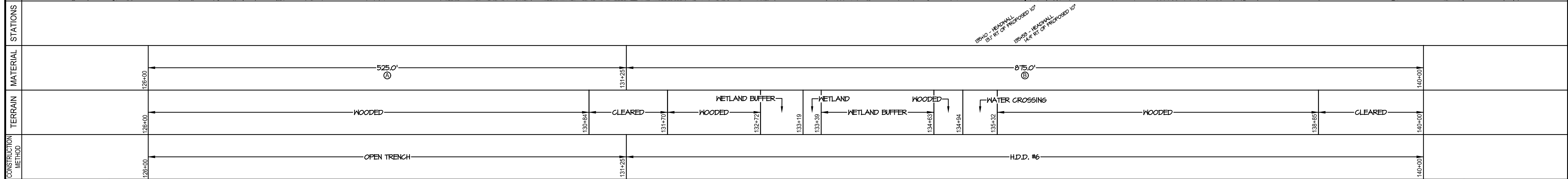
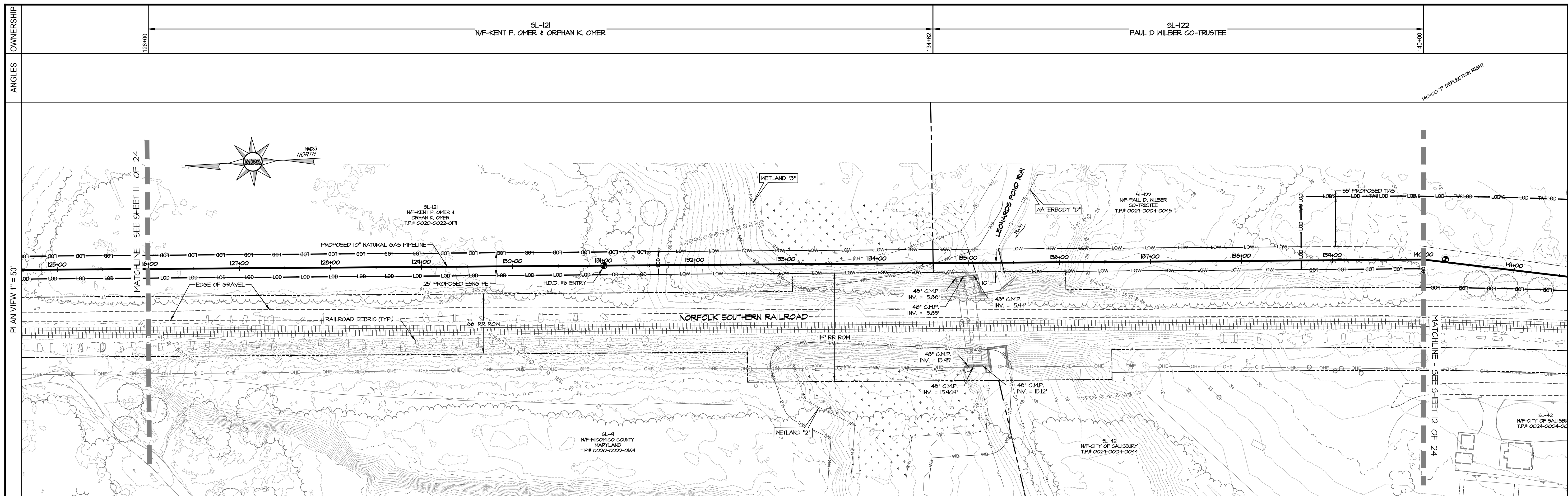
PLAN & PROFILE

MATERIAL SPECIFICATIONS				TEST LEAD/STATIONS				REFERENCE DRAWINGS		REVISIONS	
ITEM	DESCRIPTION	QTY	UNIT	STATION	TYPE	STATION	TYPE	DESCRIPTION	DRAWING NUMBER	NO.	DATE
A	PIPE, 16" x 0.312" X-60 W/ 14-16 MIL FBE	1396'	N/A								
B	PIPE, 16" x 0.312" X-60 W/ 14-16 MIL POWERCORETE	N/A	N/A								
C	ELBOW, 16" x 0.312" Y-60 3R, 90° BEND	N/A	N/A								
D	ELBOW, 16" x 0.312" Y-60 3R, 45° BEND SEGMENTABLE	2	N/A								

**MIRA**  
**MORRIS & RITCHIE ASSOCIATES, INC.**  
 ENGINEERS, PLANNERS, SURVEYORS AND  
 LANDSCAPE ARCHITECTS  
 111 RUTHAR DRIVE  
 NEWARK, DE 19711  
 (302) 326-2200  
 MRAGTA.COM  
 © 2024 MORRIS & RITCHIE ASSOCIATES, INC.

**EASTERN SHORE**  
 NATURAL GAS  
 500 ENERGY LANE, SUITE 200 DOVER, DE 19901  
 TELEPHONE (302) 734-6710 - FAX (302) 734-6745

10" PROPOSED PIPELINE SALISBURY LOOP WICOMICO COUNTY, MD	
ESNG PROJECT CODE:	DATE: 7/23/2024
MRA PROJECT NO: 22394	SCALE: 1" = 50'
DESIGN/CHECK BY: JTH/CWB	SHEET: 10 OF 24



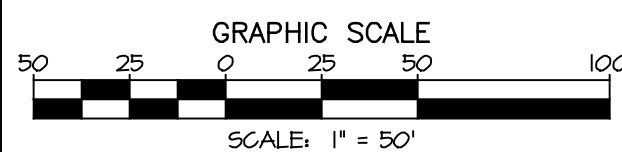
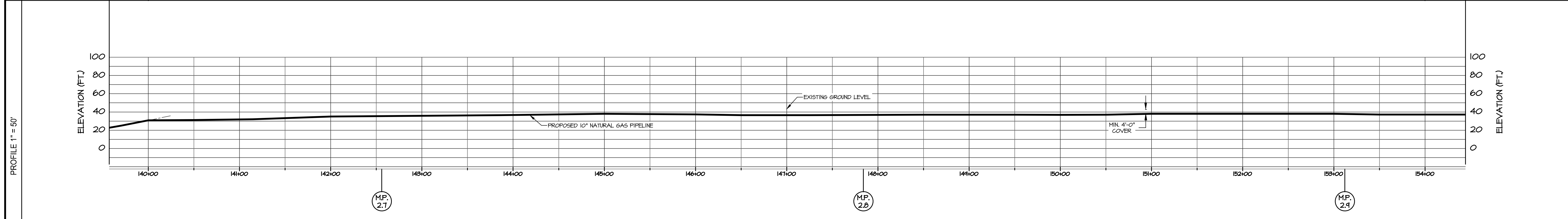
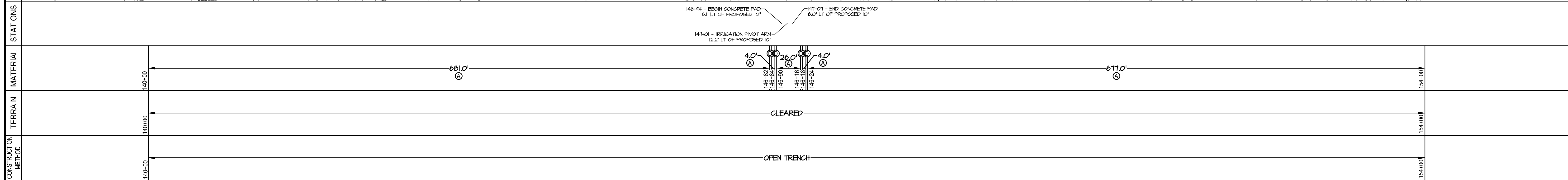
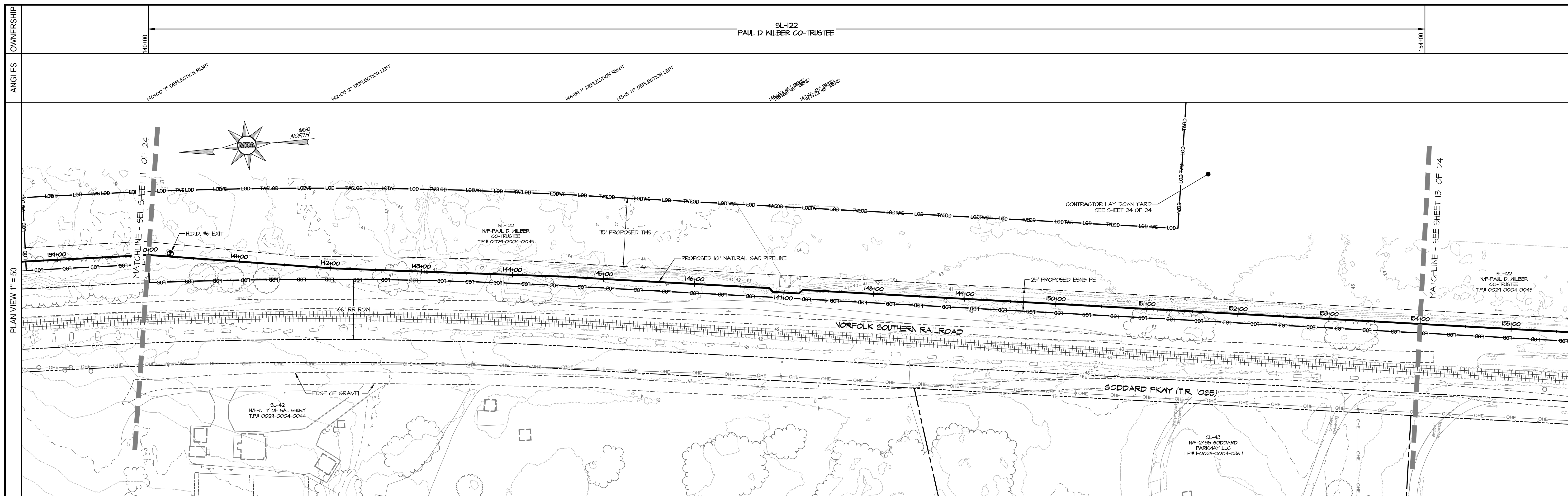
PLAN & PROFILE

MATERIAL SPECIFICATIONS				TEST LEAD/STATIONS				REFERENCE DRAWINGS		REVISIONS	
ITEM	DESCRIPTION	QTY	UNIT	STATION	TYPE	STATION	TYPE	DESCRIPTION	DRAWING NUMBER	NO.	DATE
A	PIPE, 16" x 0.312" X-60 W/ 14-16 MIL FBE	525'	N/A								
B	PIPE, 16" x 0.312" X-60 W/ 14-16 MIL POWERCORETE	875'	N/A								
C	ELBOW, 16" x 0.312" X-60 3R, 90° BEND	N/A	N/A								
D	ELBOW, 16" x 0.312" X-60 3R, 45° BEND SEGMENTABLE	N/A	N/A								

**MIRA**  
**MORRIS & RITCHIE ASSOCIATES, INC.**  
 ENGINEERS, PLANNERS, SURVEYORS AND  
 LANDSCAPE ARCHITECTS  
 111 RUTHAR DRIVE  
 NEWARK, DE 19711  
 (302) 326-2200  
 MRAGTA.COM  
 © 2024 MORRIS & RITCHIE ASSOCIATES, INC.

**EASTERN SHORE**  
 NATURAL GAS  
 500 ENERGY LANE, SUITE 200 DOVER, DE 19901  
 TELEPHONE (302) 734-6710 - FAX (302) 734-6745

10" PROPOSED PIPELINE SALISBURY LOOP WICOMICO COUNTY, MD	
ESNG PROJECT CODE:	DATE: 7/23/2024
MRA PROJECT NO: 22394	SCALE: 1" = 50'
DESIGN/CHECK BY: JTH/CWB	SHEET: 11 OF 24



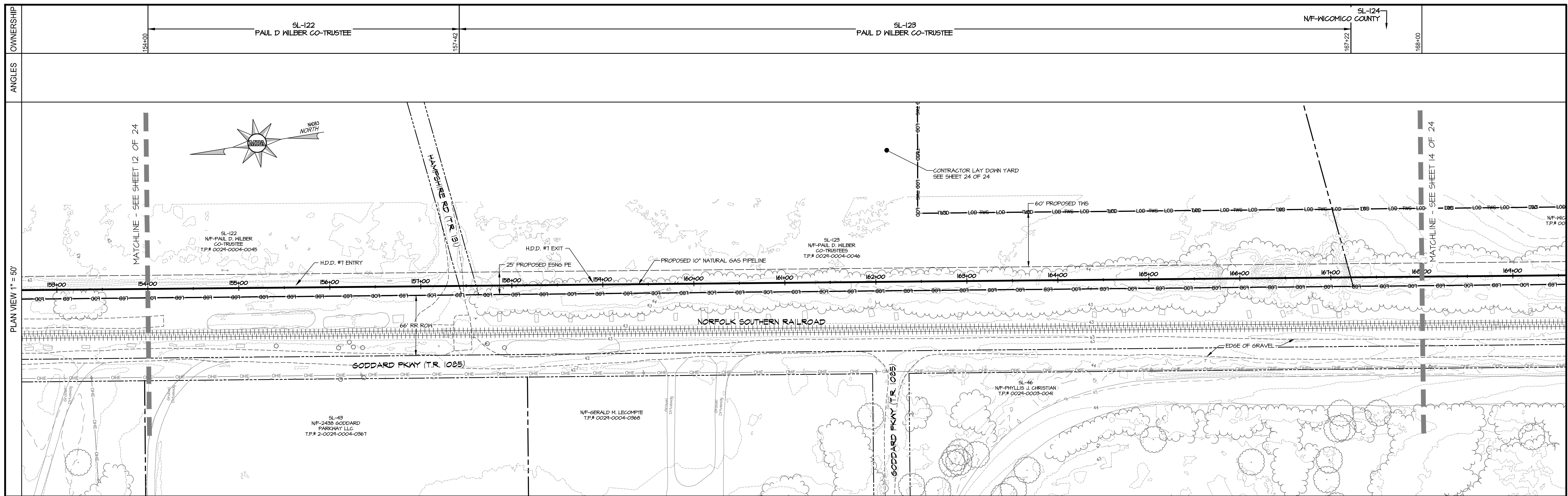
PLAN & PROFILE

MATERIAL SPECIFICATIONS				TEST LEAD/STATIONS				REFERENCE DRAWINGS		REVISIONS	
ITEM	DESCRIPTION	QTY	UNIT	STATION	TYPE	STATION	TYPE	DESCRIPTION	DRAWING NUMBER	NO.	DATE
A	PIPE, 16" x 0.312" X-60 W/ 14-16 MIL FBE	1392'	N/A								
B	PIPE, 16" x 0.312" X-60 W/ 14-16 MIL FBE, 40 MIL POWDERCOATE	N/A	N/A								
C	ELBOW, 16" x 0.312" Y-60 3R, 90' BEND	N/A	N/A								
D	ELBOW, 16" x 0.312" Y-60 3R, 45' BEND SEGMENTABLE	4	N/A								

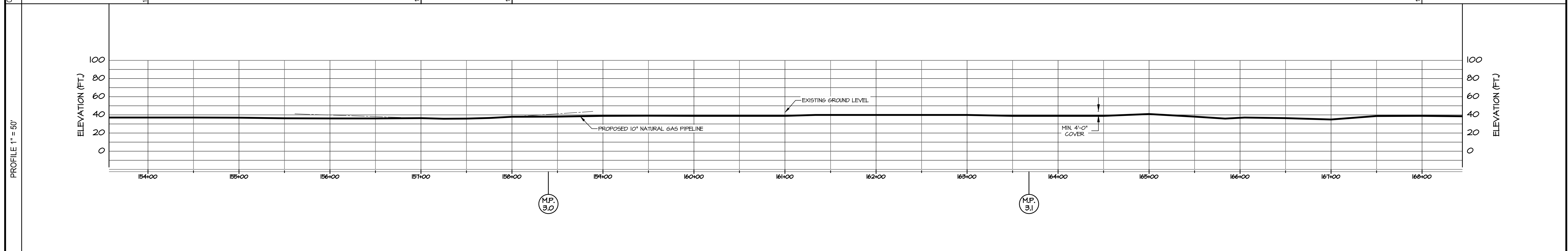
**MIRA**  
**MORRIS & RITCHIE ASSOCIATES, INC.**  
 ENGINEERS, PLANNERS, SURVEYORS AND  
 LANDSCAPE ARCHITECTS  
 111 RUTHAR DRIVE  
 NEWARK, DE 19711  
 (302) 326-2200  
 MRAGTA.COM  
 © 2024 MORRIS & RITCHIE ASSOCIATES, INC.

**EASTERN SHORE**  
 NATURAL GAS  
 500 ENERGY LANE, SUITE 200 DOVER, DE 19901  
 TELEPHONE (302) 734-6710 - FAX (302) 734-6745

10" PROPOSED PIPELINE SALISBURY LOOP WICOMICO COUNTY, MD	
ESNG PROJECT CODE:	DATE: 7/23/2024
MRA PROJECT NO: 22394	SCALE: 1" = 50'
DESIGN/CHECK BY: JTH/CWB	SHEET: 12 OF 24



STATIONS	MATERIAL	TERRAIN	CONSTRUCTION METHOD
154+00 to 157+00	300.0' (A)	CLEARED	OPEN TRENCH
157+00 to 158+00	100.0' (B)	PAVED PAVED ROAD ROW CLEARED ROAD ROW CLEARED	H.D.D. #1
158+00 to 168+00	1000.0' (C)	WOODED	OPEN TRENCH




PLAN & PROFILE

MATERIAL SPECIFICATIONS			
ITEM	DESCRIPTION	QTY	ITEM
A	PIPE, 16" x 0.312" X-60 W/ 14-16 MIL FBE	1300'	N/A
B	PIPE, 16" x 0.312" X-60 W/ 14-16 MIL POWERCOATE	100'	N/A
C	ELBOW, 16" x 0.312" Y-60 3R, 90° BEND	N/A	N/A
D	ELBOW, 16" x 0.312" Y-60 3R, 45° BEND SEGMENTABLE	N/A	N/A

TEST LEAD/STATIONS			
STATION	TYPE	STATION	TYPE

REFERENCE DRAWINGS		
DESCRIPTION	DRAWING NUMBER	NO. DATE

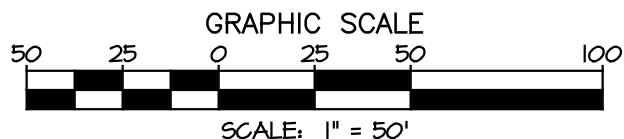
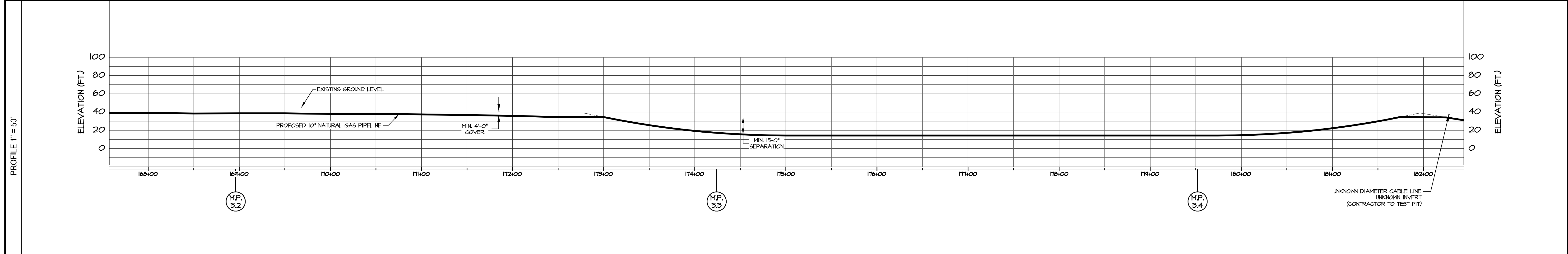
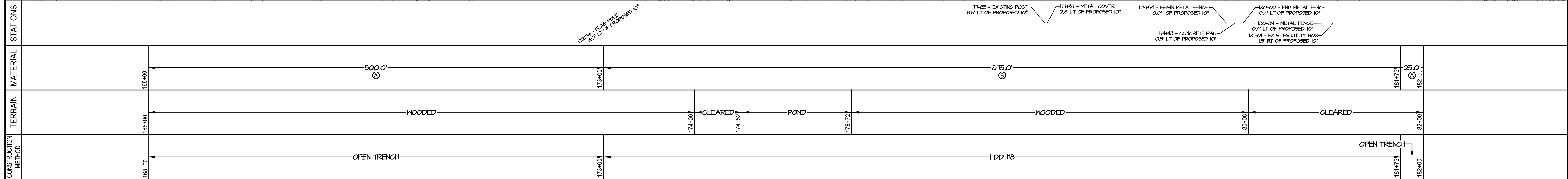
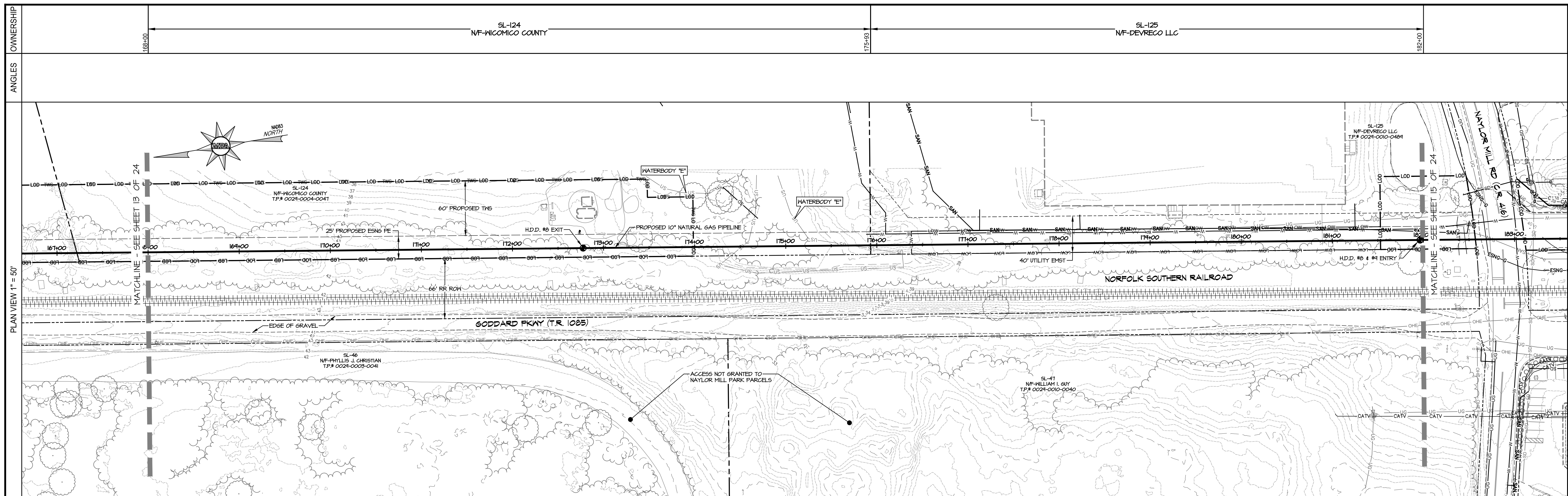
REVISIONS	
DESCRIPTION	BY



**MORRIS & RITCHIE ASSOCIATES, INC.**  
 ENGINEERS, PLANNERS, SURVEYORS AND  
 LANDSCAPE ARCHITECTS  
 111 RUTHAR DRIVE  
 NEWARK, DE 19711  
 (302) 326-2200  
 MRAGTA.COM  
 © 2024 MORRIS & RITCHIE ASSOCIATES, INC.



10" PROPOSED PIPELINE SALISBURY LOOP WICOMICO COUNTY, MD			
ESNG PROJECT CODE:	DATE:	7/23/2024	
MRA PROJECT NO:	22394	SCALE:	1" = 50'
DESIGN/CHECK BY:	JTH/CWB	SHEET:	13 OF 24



MATERIAL SPECIFICATIONS				TEST LEAD/STATIONS				REFERENCE DRAWINGS		REVISIONS	
ITEM	DESCRIPTION	QTY	ITEM	DESCRIPTION	QTY	STATION	TYPE	DESCRIPTION	DRAWING NUMBER	NO.	DATE
A	PIPE, 10" x 0.312" X-60 W/ 14-16 MIL FBE	1400'	N/A								
B	PIPE, 10" x 0.312" X-60 W/ 14-16 MIL FBE, 40 MIL POWERCORETE	N/A	N/A								
C	ELBOW, 10" x 0.312" X-60 3R, 90° BEND	N/A	N/A								
D	ELBOW, 10" x 0.312" X-60 3R, 45° BEND SEGMENTABLE	N/A	N/A								

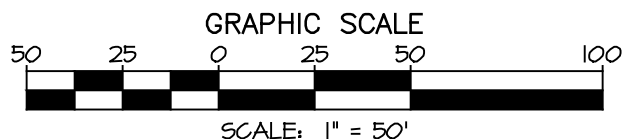
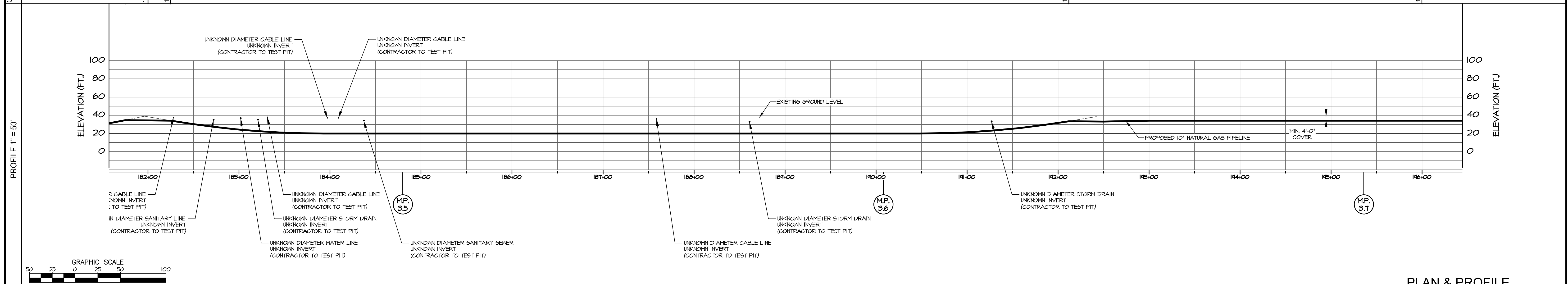

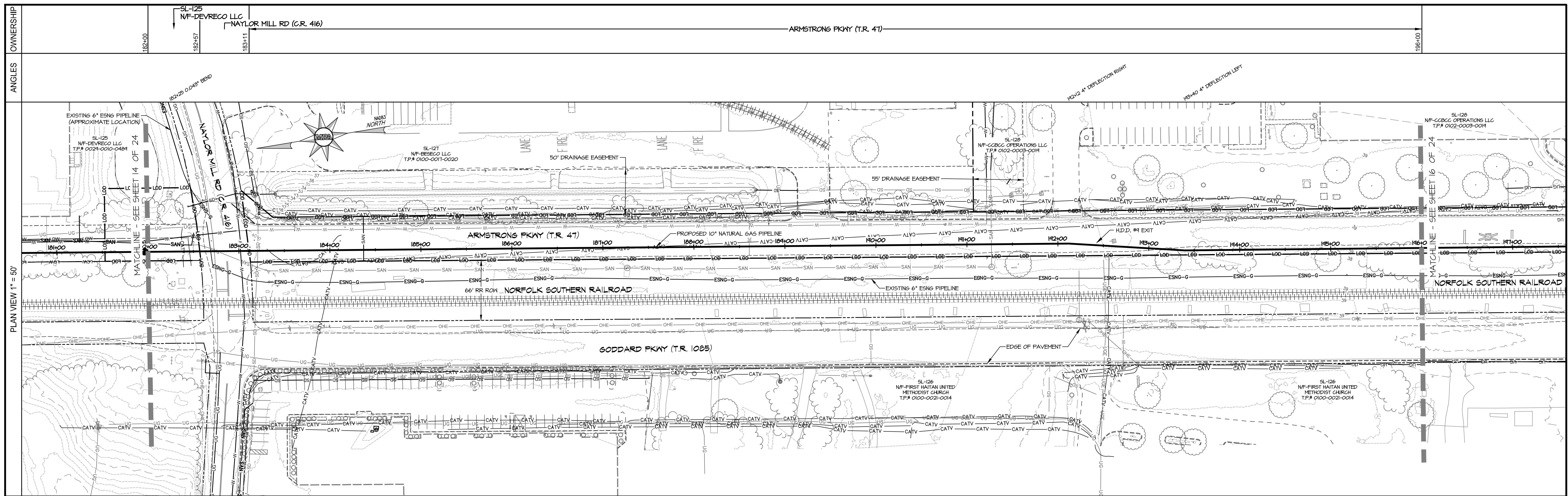
**MORRIS & RITCHIE ASSOCIATES, INC.**  
ENGINEERS, PLANNERS, SURVEYORS AND  
LANDSCAPE ARCHITECTS  
111 RUTHAR DRIVE  
NEWARK, DE 19711  
(302) 326-2200  
MIRA@STA.COM  
© 2024 MORRIS & RITCHIE ASSOCIATES, INC.

500 ENERGY LANE, SUITE 200 DOVER, DE 19901  
TELEPHONE (302) 734-6710 - FAX (302) 734-6745

**PLAN & PROFILE**

**10" PROPOSED PIPELINE**  
**SALISBURY LOOP**  
**WICOMICO COUNTY, MD**

ESNG PROJECT CODE:      DATE: 7/23/2024  
MRA PROJECT NO: 22394      SCALE: 1" = 50'  
DESIGN/CHECK BY: JTH/CWB      SHEET: 14 OF 24



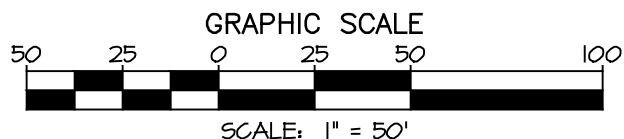
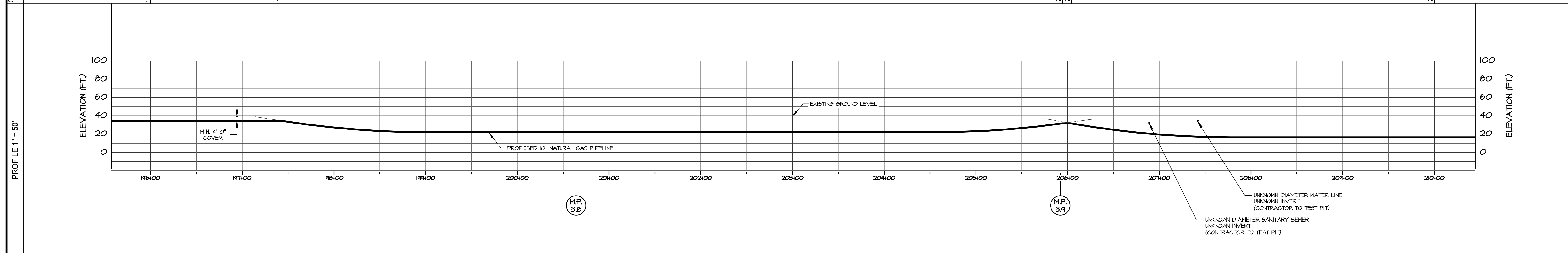

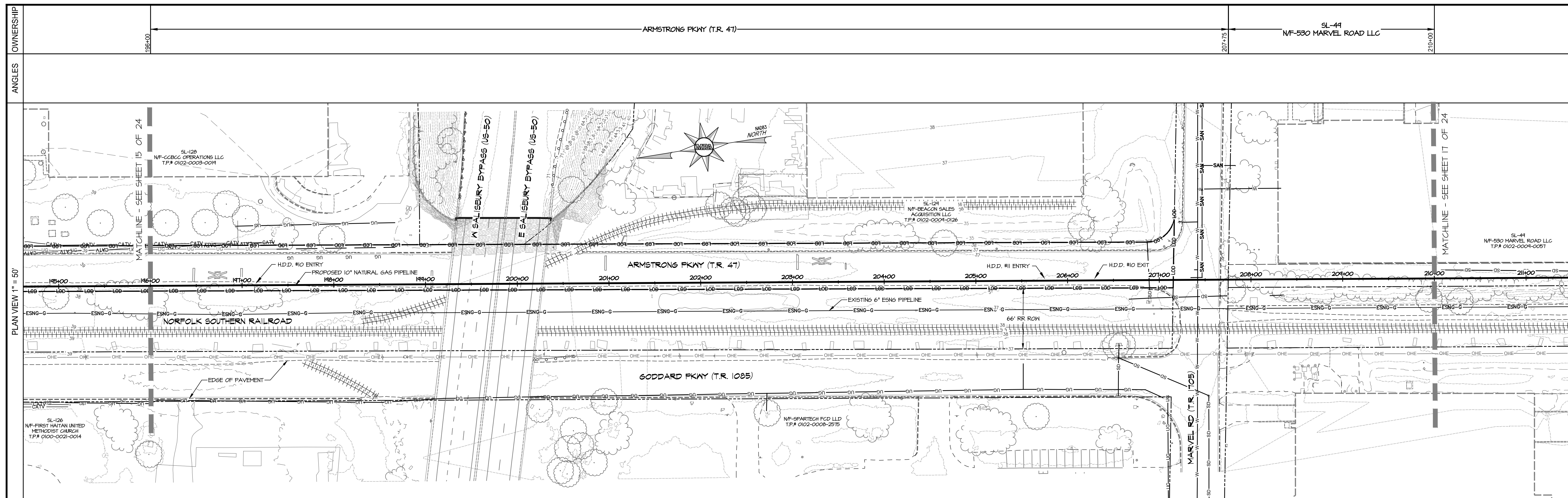
PLAN & PROFILE

MATERIAL SPECIFICATIONS				TEST LEAD/STATIONS				REFERENCE DRAWINGS		REVISIONS	
ITEM	DESCRIPTION	QTY	UNIT	STATION	TYPE	STATION	TYPE	DESCRIPTION	DRAWING NUMBER	NO.	DATE
A	PIPE, 16" x 0.312" X-60 W/ 14-16 MIL FBE	388'	N/A								
B	PIPE, 16" x 0.312" X-60 W/ 14-16 MIL FBE, 40 MIL POWERCORE	1012'	N/A								
C	ELBOW, 16" x 0.312" Y-60 3R, 90° BEND	N/A	N/A								
D	ELBOW, 16" x 0.312" Y-60 3R, 45° BEND SEGMENTABLE	N/A	N/A								

**MIRA**  
**MORRIS & RITCHIE ASSOCIATES, INC.**  
 ENGINEERS, PLANNERS, SURVEYORS AND  
 LANDSCAPE ARCHITECTS  
 111 RUTHER DRIVE  
 NEWARK, DE 19711  
 (302) 326-2200  
 MRAGTA.COM  
 © 2020 MORRIS & RITCHIE ASSOCIATES, INC.

**EASTERN SHORE**  
 NATURAL GAS  
 500 ENERGY LANE, SUITE 200 DOVER, DE 19901  
 TELEPHONE (302) 734-6710 - FAX (302) 734-6745

10" PROPOSED PIPELINE SALISBURY LOOP WICOMICO COUNTY, MD	
ESNG PROJECT CODE:	DATE: 7/23/2024
MRA PROJECT NO: 22394	SCALE: 1" = 50'
DESIGN/CHECK BY: JTH/CWB	SHEET: 15 OF 24



PLAN & PROFILE

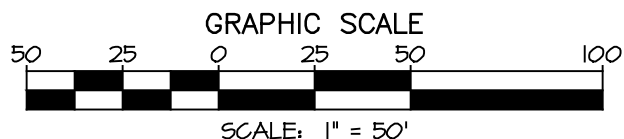
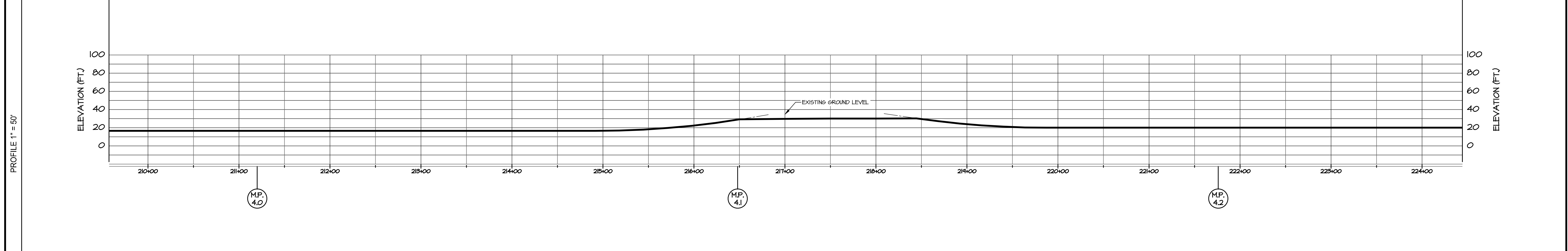
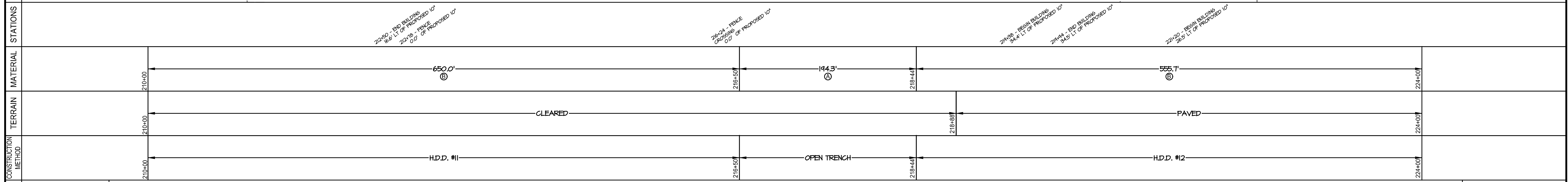
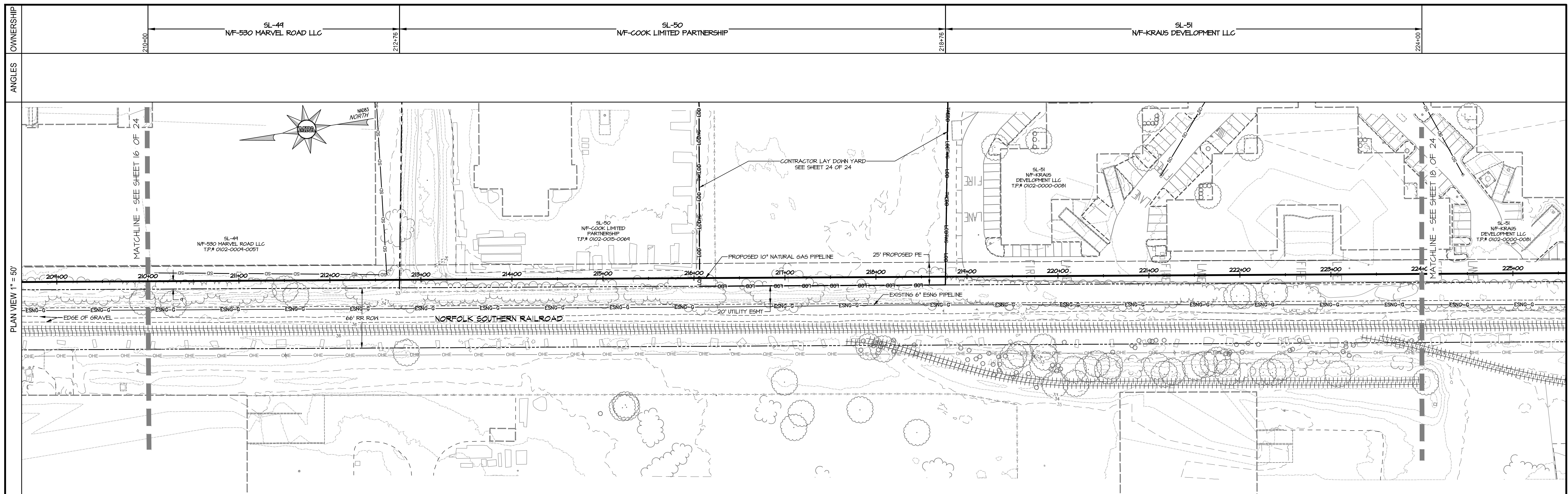
MATERIAL SPECIFICATIONS				TEST LEAD/STATIONS				REFERENCE DRAWINGS		REVISIONS	
ITEM	DESCRIPTION	QTY	UNIT	STATION	TYPE	STATION	TYPE	DESCRIPTION	DRAWING NUMBER	NO.	DATE
A	PIPE, 16" x 0.312" X-60 W/ 14-16 MIL FBE	1346'	N/A								
B	PIPE, 16" x 0.312" X-60 W/ 14-16 MIL FBE, 40 MIL POWDERCOATE	154'	N/A								
C	ELBOW, 16" x 0.312" Y-60 3R, 90° BEND	N/A	N/A								
D	ELBOW, 16" x 0.312" Y-60 3R, 45° BEND SEGMENTABLE	N/A	N/A								

**MORRIS & RITCHIE ASSOCIATES, INC.**  
ENGINEERS, PLANNERS, SURVEYORS AND  
LANDSCAPE ARCHITECTS  
111 RUTHAR DRIVE  
NEWARK, DE 19711  
(302) 326-2200  
MIRAGTA.COM  
© 2024 MORRIS & RITCHIE ASSOCIATES, INC.

500 ENERGY LANE, SUITE 200 DOVER, DE 19901  
TELEPHONE (302) 734-6710 - FAX (302) 734-6745

**10" PROPOSED PIPELINE  
SALISBURY LOOP  
WICOMICO COUNTY, MD**

ESNG PROJECT CODE:	DATE:
MRA PROJECT NO: 22394	7/23/2024
DESIGN/CHECK BY: JTH/CWB	SCALE: 1" = 50'
	SHEET: 16 OF 24



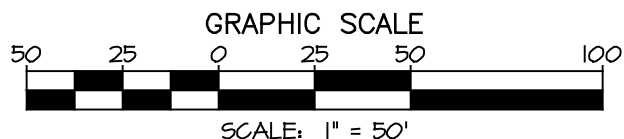
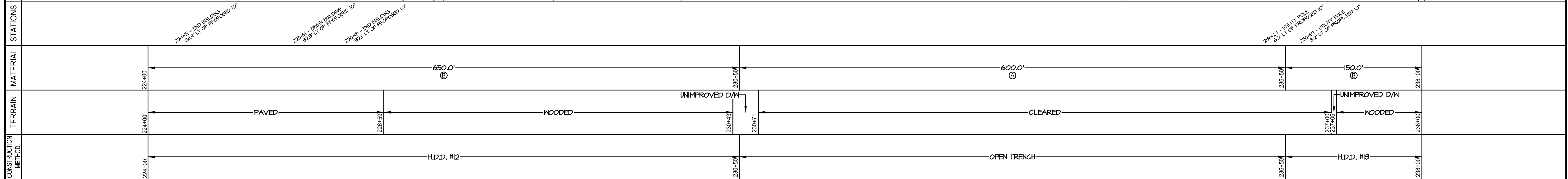
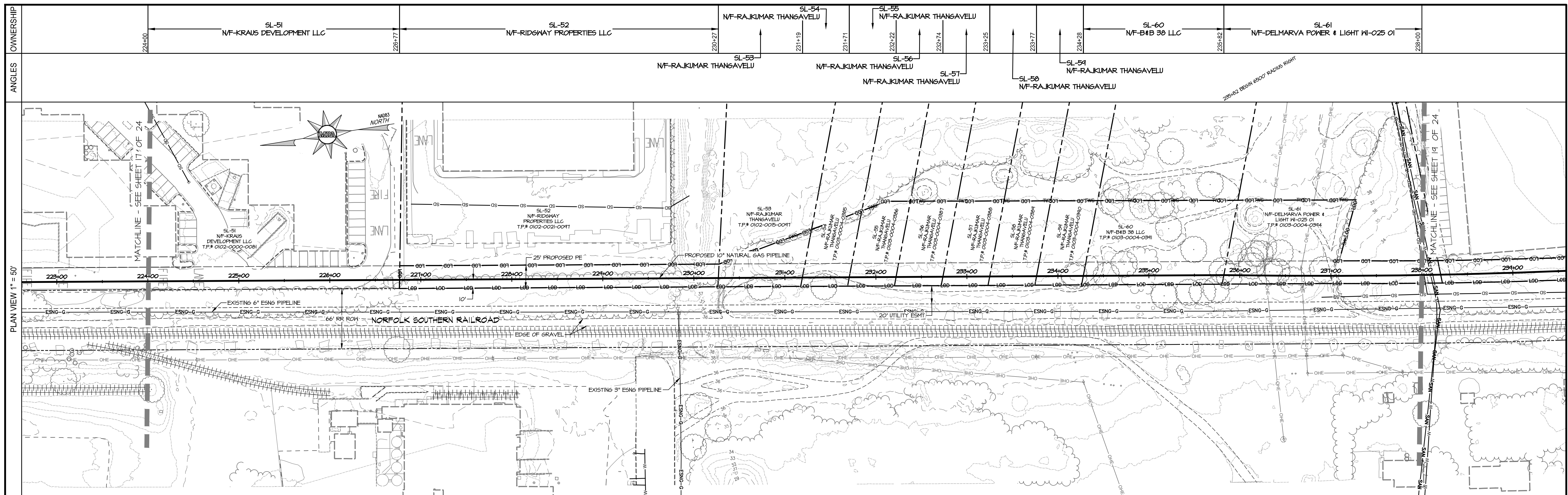
PLAN & PROFILE

MATERIAL SPECIFICATIONS				TEST LEAD/STATIONS				REFERENCE DRAWINGS		REVISIONS	
ITEM	DESCRIPTION	QTY	ITEM	DESCRIPTION	QTY	STATION	TYPE	DESCRIPTION	DRAWING NUMBER	NO.	DATE
A	PIPE, 16" x 0.312" X-60 W/ 14-16 MIL FBE	194'	N/A								
B	PIPE, 16" x 0.312" X-60 W/ 14-16 MIL FBE, 40 MIL POWERCORETE	1306'	N/A								
C	ELBOW, 16" x 0.312" Y-60 3R, 90° BEND	N/A	N/A								
D	ELBOW, 16" x 0.312" Y-60 3R, 45° BEND SEGMENTABLE	N/A	N/A								

**MRA**  
**MORRIS & RITCHIE ASSOCIATES, INC.**  
 ENGINEERS, PLANNERS, SURVEYORS AND  
 LANDSCAPE ARCHITECTS  
 111 RUTHAR DRIVE  
 NEWARK, DE 19711  
 (302) 326-2200  
 MRAGTA.COM  
 © 2024 MORRIS & RITCHIE ASSOCIATES, INC.

**EASTERN SHORE**  
 NATURAL GAS  
 500 ENERGY LANE, SUITE 200 DOVER, DE 19901  
 TELEPHONE (302) 734-6710 - FAX (302) 734-6745

10" PROPOSED PIPELINE SALISBURY LOOP WICOMICO COUNTY, MD	
ESNG PROJECT CODE:	DATE: 7/23/2024
MRA PROJECT NO: 22394	SCALE: 1" = 50'
DESIGN/CHECK BY: JTH/CWB	SHEET: 17 OF 24



PLAN & PROFILE

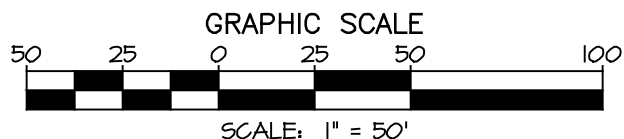
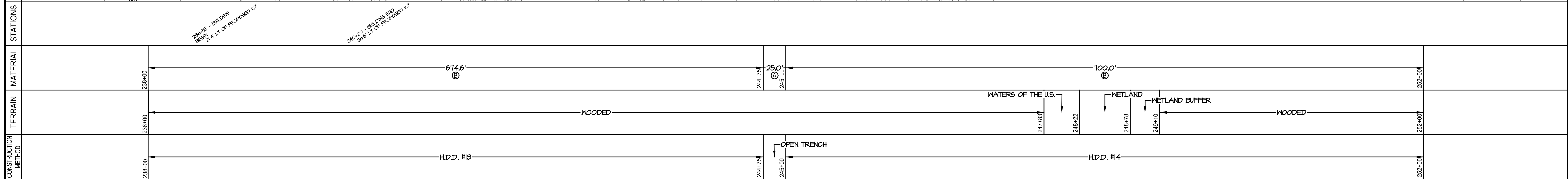
MATERIAL SPECIFICATIONS				TEST LEAD/STATIONS				REFERENCE DRAWINGS		REVISIONS	
ITEM	DESCRIPTION	QTY	UNIT	STATION	TYPE	STATION	TYPE	DESCRIPTION	DRAWING NUMBER	NO.	DATE
A	PIPE, 16" x 0.312" X-60 W/ 14-16 MIL FBE	750'	N/A								
B	PIPE, 16" x 0.312" X-60 W/ 14-16 MIL FBE, 40 MIL POWERCORETE	650'	N/A								
C	ELBOW, 16" x 0.312" X-60 3R, 90° BEND	N/A	N/A								
D	ELBOW, 16" x 0.312" X-60 3R, 45° BEND SEGMENTABLE	N/A	N/A								

**MIRA**  
**MORRIS & RITCHIE ASSOCIATES, INC.**  
 ENGINEERS, PLANNERS, SURVEYORS AND  
 LANDSCAPE ARCHITECTS  
 111 RUTHER DRIVE  
 NEWARK, DE 19711  
 (302) 326-2200  
 MRAGTA.COM  
 © 2024 MORRIS & RITCHIE ASSOCIATES, INC.

**EASTERN SHORE**  
 NATURAL GAS  
 500 ENERGY LANE, SUITE 200 DOVER, DE 19901  
 TELEPHONE (302) 734-6710 - FAX (302) 734-6745

**10" PROPOSED PIPELINE**  
**SALISBURY LOOP**  
**WICOMICO COUNTY, MD**

ESNG PROJECT CODE: DATE: 7/23/2024  
 MRA PROJECT NO: 22394 SCALE: 1" = 50'  
 DESIGN/CHECK BY: JTH/CWB SHEET: 18 OF 24



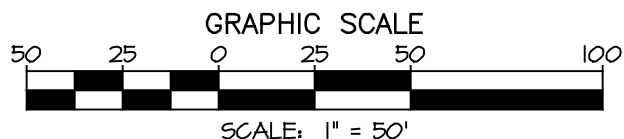
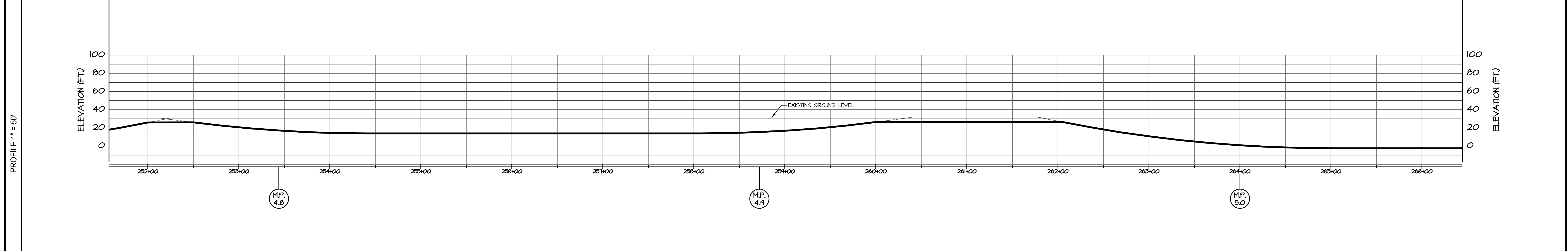
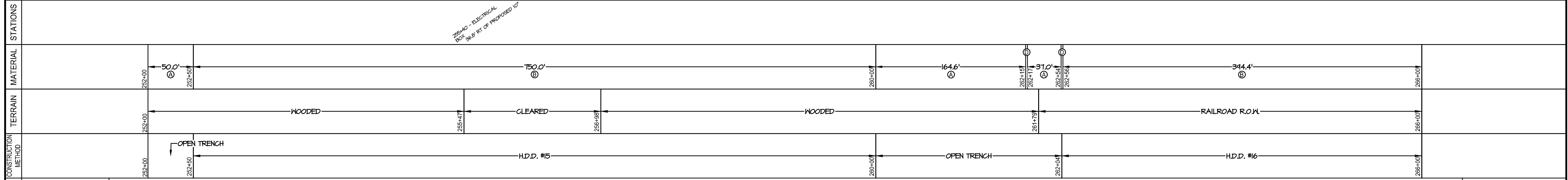
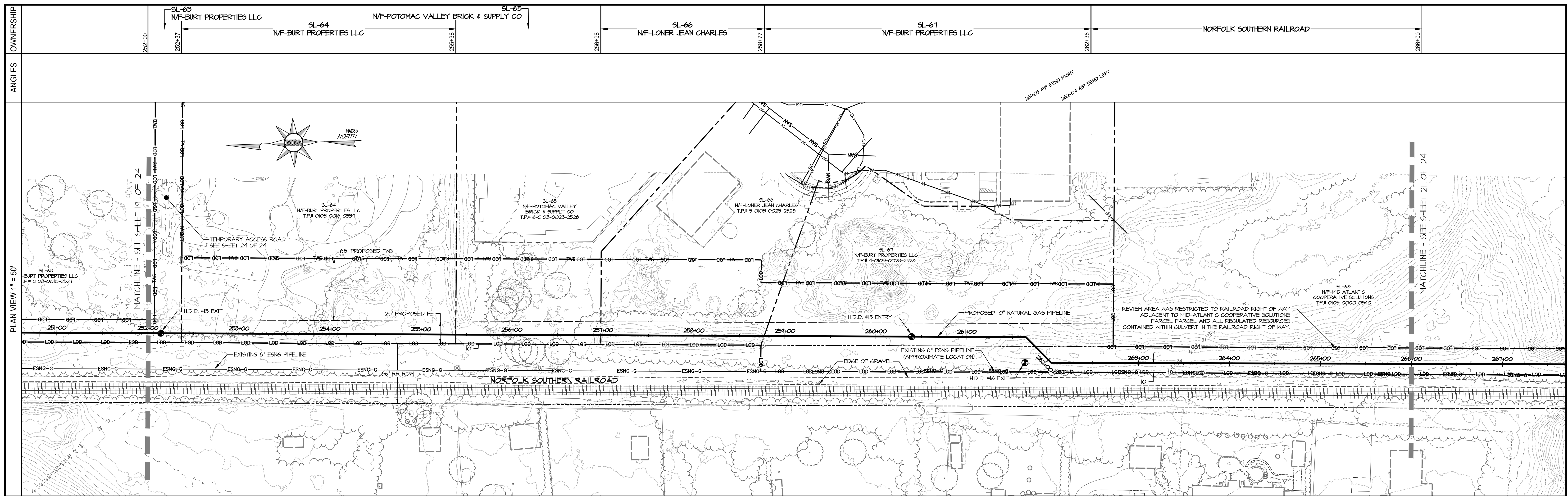
PLAN & PROFILE

MATERIAL SPECIFICATIONS				TEST LEAD/STATIONS				REFERENCE DRAWINGS		REVISIONS	
ITEM	DESCRIPTION	QTY	UNIT	STATION	TYPE	STATION	TYPE	DESCRIPTION	DRAWING NUMBER	NO.	DATE
A	PIPE, 16" x 0.312" X-60 W/ 14-16 MIL FBE	1100'	N/A								
B	PIPE, 16" x 0.312" X-60 W/ 14-16 MIL POWERCORETE	300'	N/A								
C	ELBOW, 16" x 0.312" Y-60 3R, 90° BEND	N/A	N/A								
D	ELBOW, 16" x 0.312" Y-60 3R, 45° BEND SEGMENTABLE	1	N/A								

**MIRA**  
**MORRIS & RITCHIE ASSOCIATES, INC.**  
 ENGINEERS, PLANNERS, SURVEYORS AND  
 LANDSCAPE ARCHITECTS  
 111 RUTHAR DRIVE  
 NEWARK, DE 19711  
 (302) 326-2200  
 MRAGTA.COM  
 © 2023 MORRIS & RITCHIE ASSOCIATES, INC.

**EASTERN SHORE**  
 NATURAL GAS  
 500 ENERGY LANE, SUITE 200 DOVER, DE 19901  
 TELEPHONE (302) 734-6710 - FAX (302) 734-6745

10" PROPOSED PIPELINE		DATE: 7/23/2024	
SALISBURY LOOP		SCALE: 1" = 50'	
WICOMICO COUNTY, MD		SHEET: 19 OF 24	
ESNG PROJECT CODE:	22394	DESIGN/CHECK BY:	JTH/CWB



PLAN & PROFILE

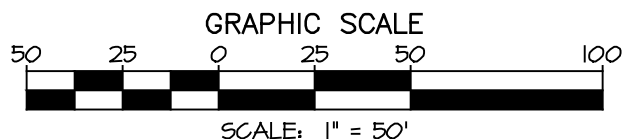
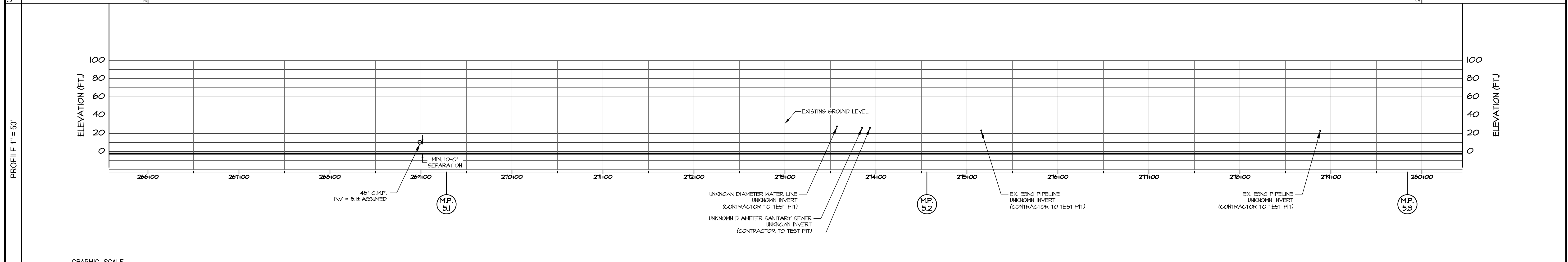
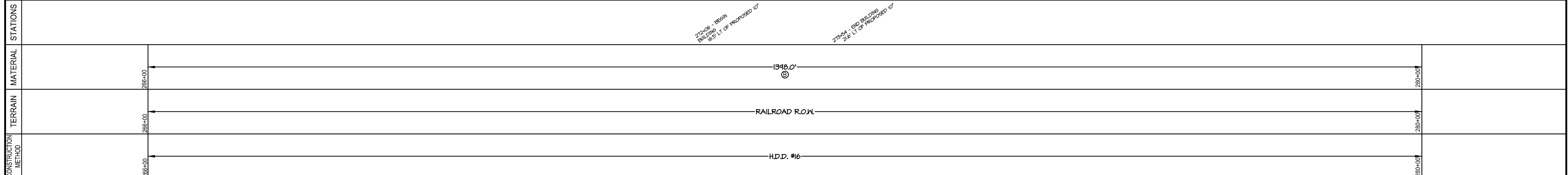
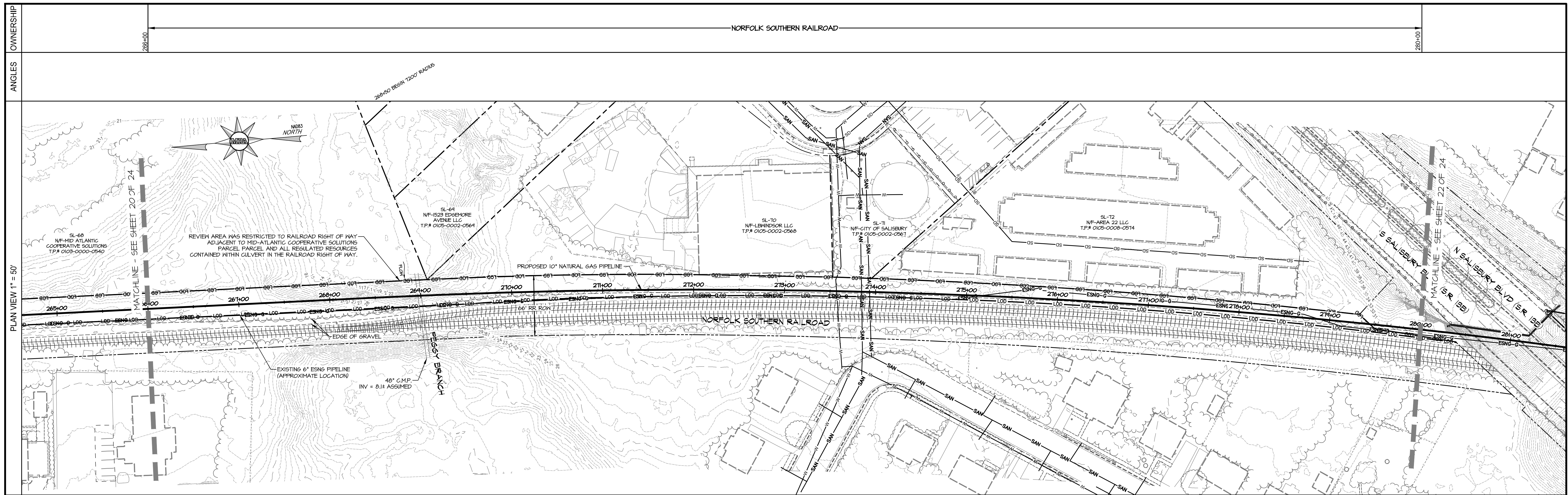
MATERIAL SPECIFICATIONS				TEST LEAD/STATIONS				REFERENCE DRAWINGS			REVISIONS				
ITEM	DESCRIPTION	QTY	ITEM	DESCRIPTION	QTY	STATION	TYPE	STATION	TYPE	DESCRIPTION	DRAWING NUMBER	NO.	DATE	DESCRIPTION	BY
A	PIPE, 16" x 0.312" X-60 W/ 14-16 MIL FBE	1051'	N/A												
B	PIPE, 16" x 0.312" X-60 W/ 14-16 MIL POWERCORETE	345'	N/A												
C	ELBOW, 16" x 0.312" Y-60 3R, 90° BEND	N/A	N/A												
D	ELBOW, 16" x 0.312" Y-60 3R, 45° BEND SEGMENTABLE	2	N/A												

**MIRA**  
**MORRIS & RITCHIE ASSOCIATES, INC.**  
 ENGINEERS, PLANNERS, SURVEYORS AND  
 LANDSCAPE ARCHITECTS  
 111 RUTHER DRIVE  
 NEWARK, DE 19711  
 (302) 326-2200  
 MRAGTA.COM  
 © 2024 MORRIS & RITCHIE ASSOCIATES, INC.

**EASTERN SHORE**  
 NATURAL GAS  
 500 ENERGY LANE, SUITE 200 DOVER, DE 19901  
 TELEPHONE (302) 734-6710 - FAX (302) 734-6745

**10" PROPOSED PIPELINE  
 SALISBURY LOOP  
 WICOMICO COUNTY, MD**

ESNG PROJECT CODE:	DATE:
MRA PROJECT NO: 22394	7/23/2024
DESIGN/CHECK BY: JTH/CWB	SCALE: 1" = 50'
	SHEET: 20 OF 24



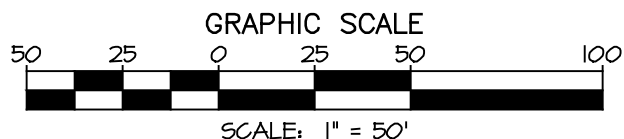

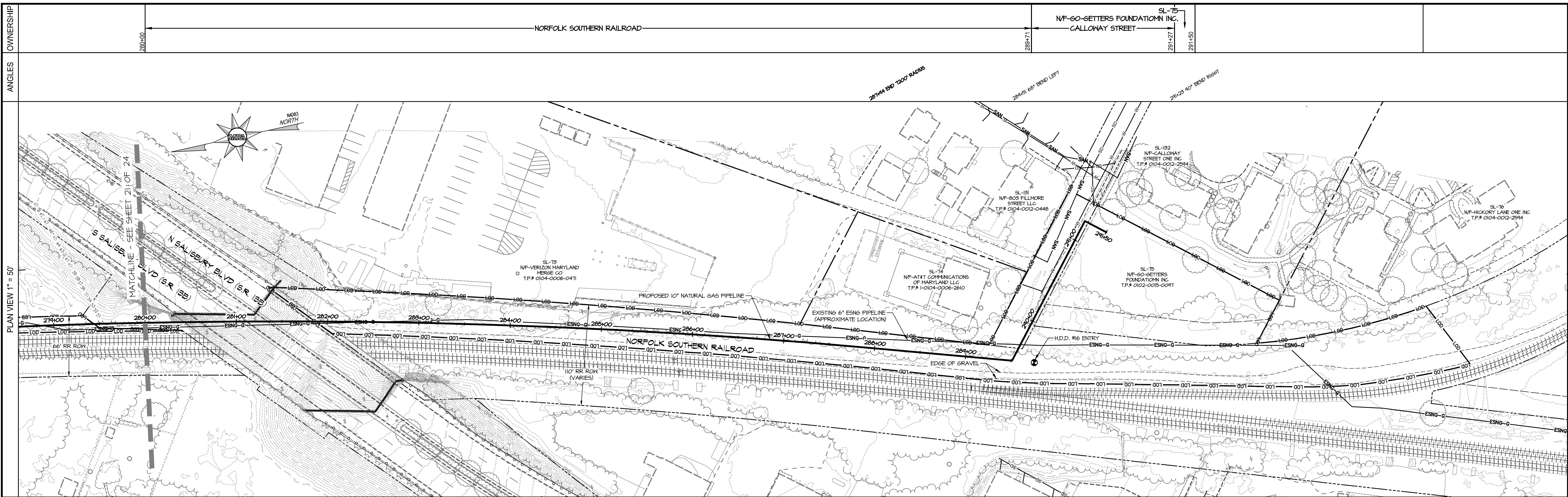
PLAN & PROFILE

MATERIAL SPECIFICATIONS				TEST LEAD/STATIONS				REFERENCE DRAWINGS			REVISIONS				
ITEM	DESCRIPTION	QTY	ITEM	DESCRIPTION	QTY	STATION	TYPE	STATION	TYPE	DESCRIPTION	DRAWING NUMBER	NO.	DATE	DESCRIPTION	BY
A	PIPE, 16" x 0.312" X-60 W/ 14-16 MIL FBE	N/A	N/A												
B	PIPE, 16" x 0.312" X-60 W/ 14-16 MIL POWERCORETE	1400'	N/A												
C	ELBOW, 16" x 0.312" Y-60 3R, 90° BEND	N/A	N/A												
D	ELBOW, 16" x 0.312" Y-60 3R, 45° BEND SEGMENTABLE	N/A	N/A												

**MIRA**  
**MORRIS & RITCHIE ASSOCIATES, INC.**  
 ENGINEERS, PLANNERS, SURVEYORS AND  
 LANDSCAPE ARCHITECTS  
 111 RUTHAR DRIVE  
 NEWARK, DE 19711  
 (302) 326-2200  
 MRAGTA.COM  
 © 2023 MORRIS & RITCHIE ASSOCIATES, INC.

**EASTERN SHORE**  
 NATURAL GAS  
 500 ENERGY LANE, SUITE 200 DOVER, DE 19901  
 TELEPHONE (302) 734-6710 - FAX (302) 734-6745

10" PROPOSED PIPELINE SALISBURY LOOP WICOMICO COUNTY, MD	
ESNG PROJECT CODE:	DATE: 7/23/2024
MRA PROJECT NO: 22394	SCALE: 1" = 50'
DESIGN/CHECK BY: JTH/CWB	SHEET: 21 OF 24



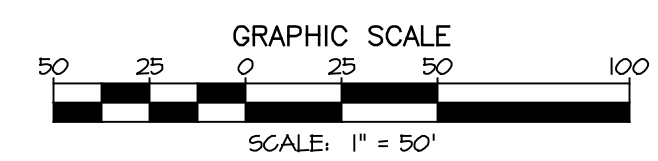
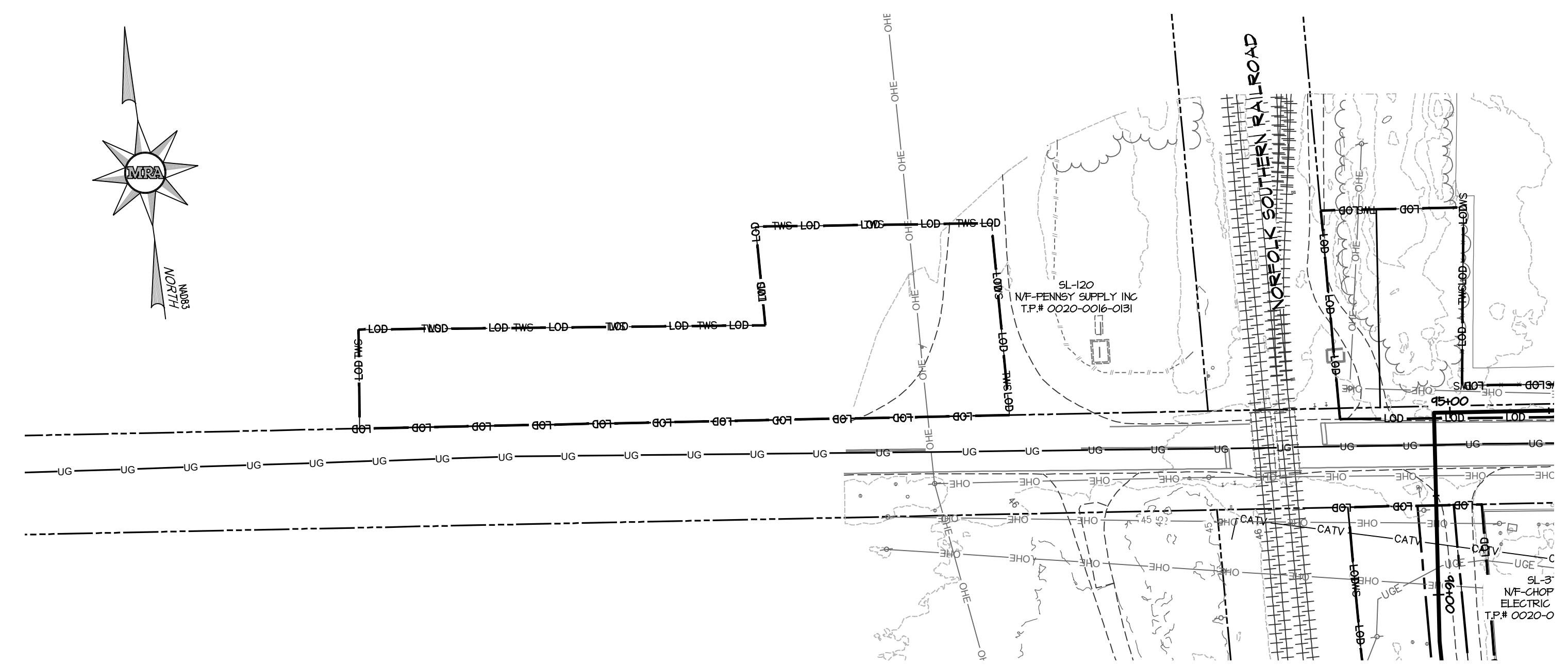
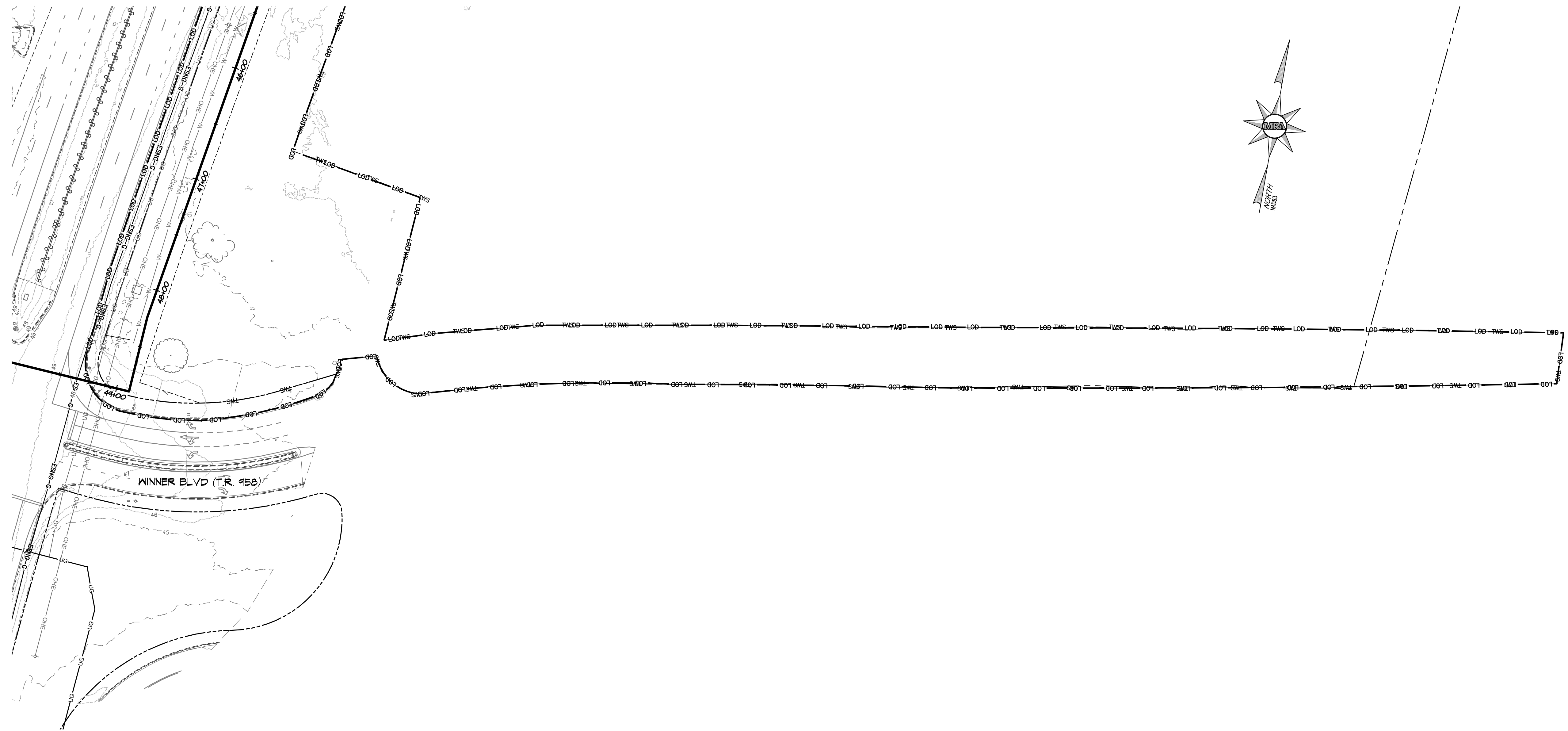
PLAN & PROFILE

MATERIAL SPECIFICATIONS				TEST LEAD/STATIONS				REFERENCE DRAWINGS		REVISIONS	
ITEM	DESCRIPTION	QTY	ITEM	DESCRIPTION	QTY	STATION	TYPE	DESCRIPTION	DRAWING NUMBER	NO.	DATE
A	PIPE, 16" x 0.312" X-60 W/ 14-16 MIL FBE	587	N/A								
B	PIPE, 16" x 0.312" X-60 W/ 14-16 MIL FBE, 40 MIL POWERCOATE	810'	N/A								
C	ELBOW, 16" x 0.312" Y-60 3R, 90' BEND	N/A	N/A								
D	ELBOW, 16" x 0.312" Y-60 3R, 45' BEND SEGMENTABLE	1	N/A								

**MIRA**  
**MORRIS & RITCHIE ASSOCIATES, INC.**  
 ENGINEERS, PLANNERS, SURVEYORS AND  
 LANDSCAPE ARCHITECTS  
 111 RUTHAR DRIVE  
 NEWARK, DE 19711  
 (302) 326-2200  
 MRAGTA.COM  
 © 2024 MORRIS & RITCHIE ASSOCIATES, INC.

**EASTERN SHORE**  
 NATURAL GAS  
 500 ENERGY LANE, SUITE 200 DOVER, DE 19901  
 TELEPHONE (302) 734-6710 - FAX (302) 734-6745

10" PROPOSED PIPELINE		DATE: 7/23/2024	
SALISBURY LOOP		SCALE: 1" = 50'	
WICOMICO COUNTY, MD		SHEET: 22 OF 24	
ESNG PROJECT CODE:	22394	DESIGN/CHECK BY:	JTH/CWB



REVISIONS			
NO.	DATE	DESCRIPTION	BY

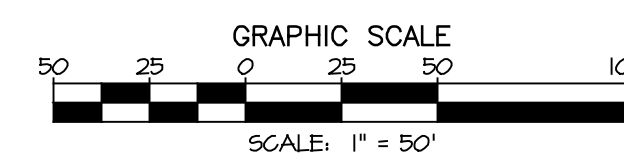
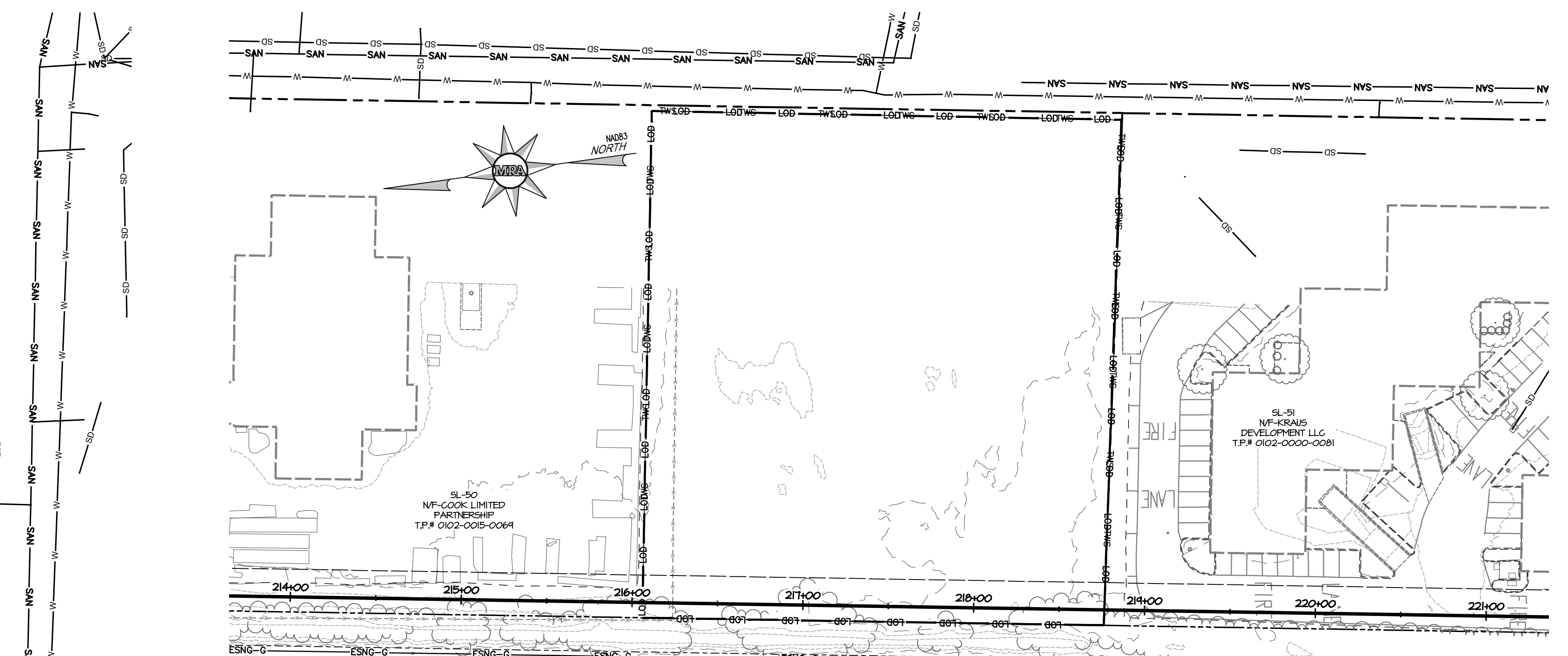
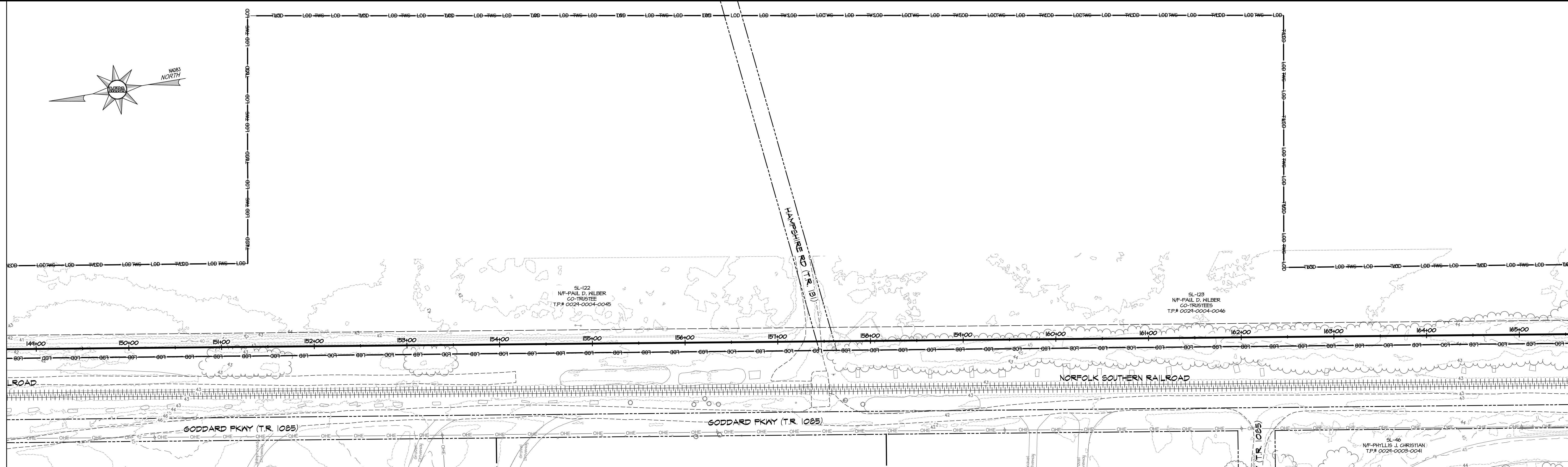

**MRA**  
**MORRIS & RITCHIE ASSOCIATES, INC.**  
 ENGINEERS, PLANNERS, SURVEYORS AND  
 LANDSCAPE ARCHITECTS  
 111 RUTHAR DRIVE  
 NEWARK, DE 19711  
 (302) 326-2200  
 MRAGTA.COM  
 © 2024 MORRIS & RITCHIE ASSOCIATES, INC.

**EASTERN SHORE**  
 NATURAL GAS  
 500 ENERGY LANE, SUITE 200 DOVER, DE 19901  
 TELEPHONE (302) 734-6710 - FAX (302) 734-6745

**PLAN & PROFILE**

**10" PROPOSED PIPELINE  
 SALISBURY LOOP  
 WICOMICO COUNTY, MD**

ESNG PROJECT CODE:	DATE:
MRA PROJECT NO: 22394	SCALE: 1" = 50'
DESIGN/CHECK BY: JTH/CWB	SHEET: 23 OF 24



REVISIONS			
NO.	DATE	DESCRIPTION	BY

**MIRA**  
**MORRIS & RITCHIE ASSOCIATES, INC.**  
 ENGINEERS, PLANNERS, SURVEYORS AND  
 LANDSCAPE ARCHITECTS  
 111 RUTHAR DRIVE  
 NEWARK, DE 19711  
 (302) 326-2200  
 MRAGTA.COM  
 © 2024 MORRIS & RITCHIE ASSOCIATES, INC.

**EASTERN SHORE**  
 NATURAL GAS  
 500 ENERGY LANE, SUITE 200 DOVER, DE 19901  
 TELEPHONE (302) 734-6710 - FAX (302) 734-6745

**PLAN & PROFILE**  
**10" PROPOSED PIPELINE**  
**SALISBURY LOOP**  
**WICOMICO COUNTY, MD**

ESNG PROJECT CODE:	DATE:
MIRA PROJECT NO: 22394	7/23/2024
DESIGN/CHECK BY: JTH/CWB	SCALE: 1" = 50'
	SHEET: 24 OF 24