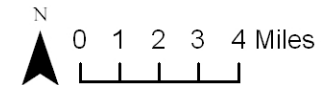









Priority Sites for Wetland Preservation on Protected Land in Garrett County



Legend

-  Watersheds in Garrett County
-  Potential wetland preservation sites
-  Higher ranking
Lower ranking
-  Roads
-  Water
-  Protected land (State, Federal, County, METs, Private Conservation, Rural Legacy Easements)
-  Garrett County

Note: Additional wetland prioritization sites were identified in the accompanying text document.

- GIS layers used in ranking sites:
- Scenic Rivers
 - Nontidal Wetlands of Special State Concern (NTWSSC) and potential NTWSSC
 - Ecologically Significant Areas
 - Green Infrastructure
 - Protected land
 - Surface water reservoirs
 - Existing wetlands (DNR, NWI)