Appendix C. Plots of heavily-censored parameters in relation to traditional trend methods. More detail is given than the plots in Appendix B.

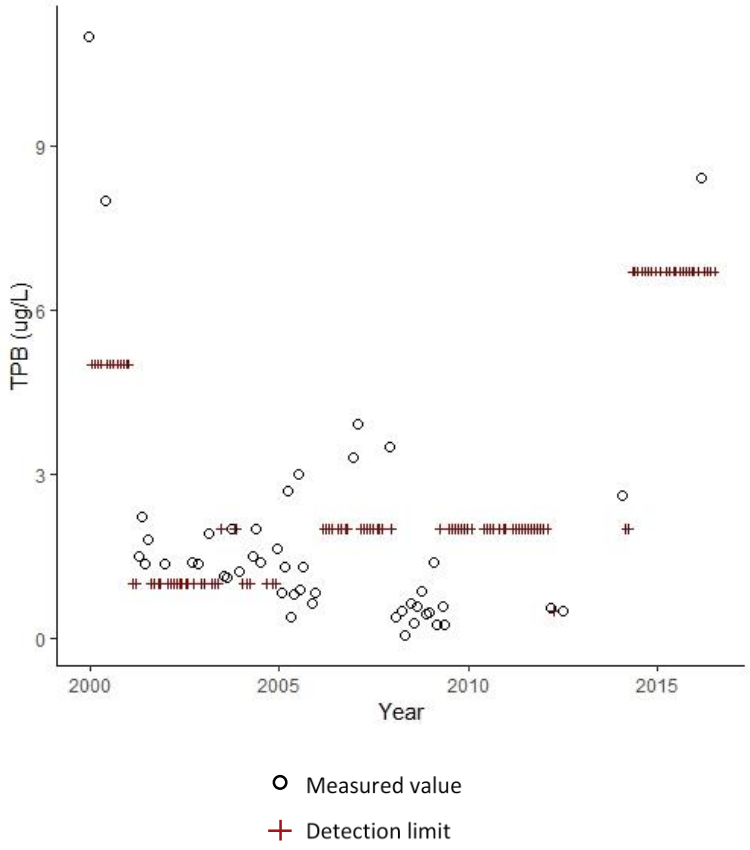

Figure 1. Plot of the heavily censored annual TPB at BACI's instream site during baseflow.

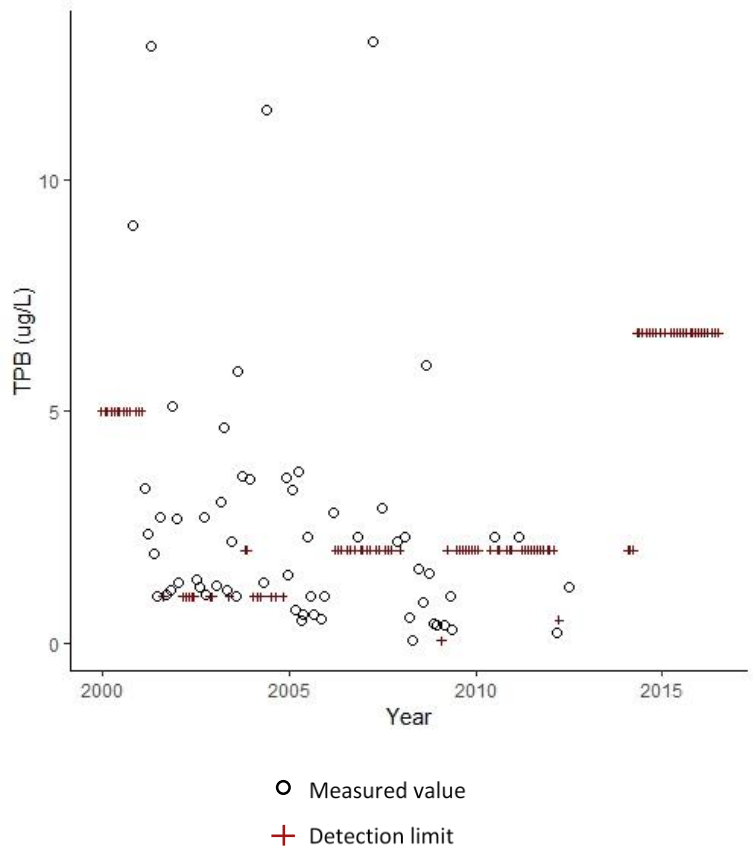

Figure 2. Plot of the heavily censored annual TPB at BACI's outfall site during baseflow.

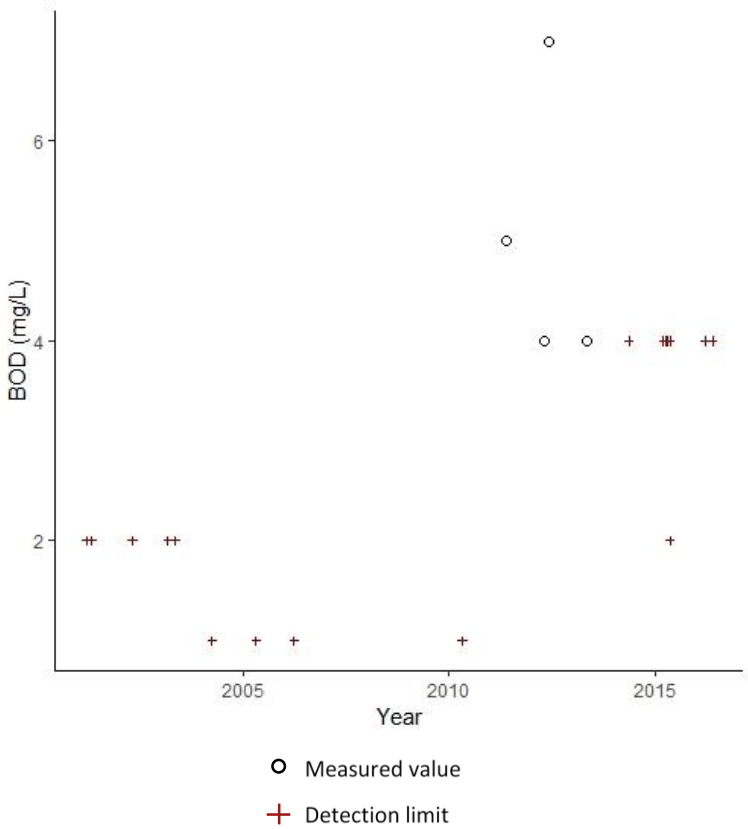

Figure 3. Plot of the heavily censored spring BOD at CACO's instream site during baseflow.

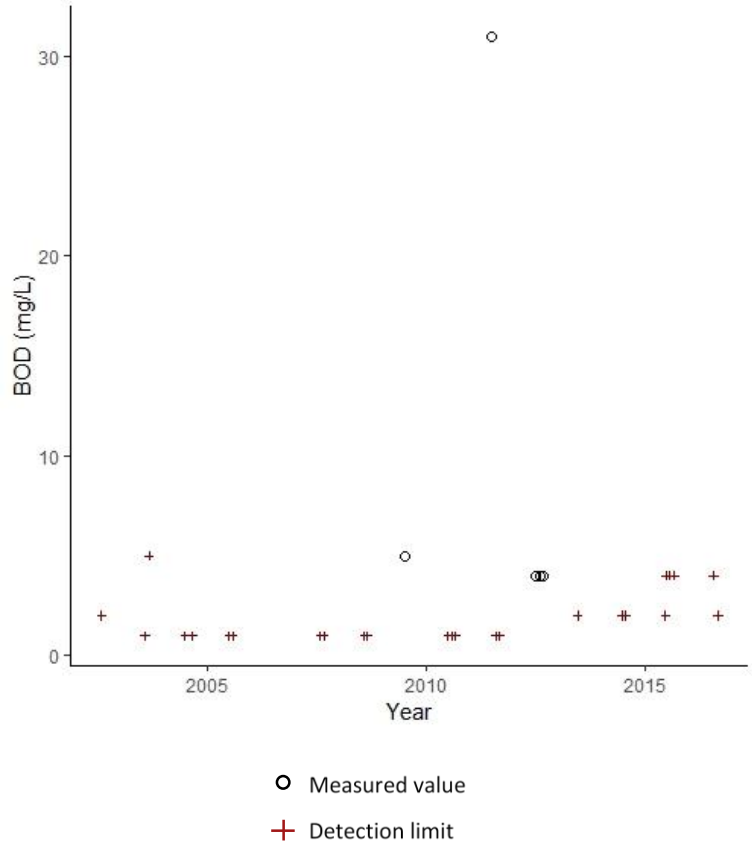

Figure 4. Plot of the heavily censored summer BOD at CACO's instream site during baseflow.

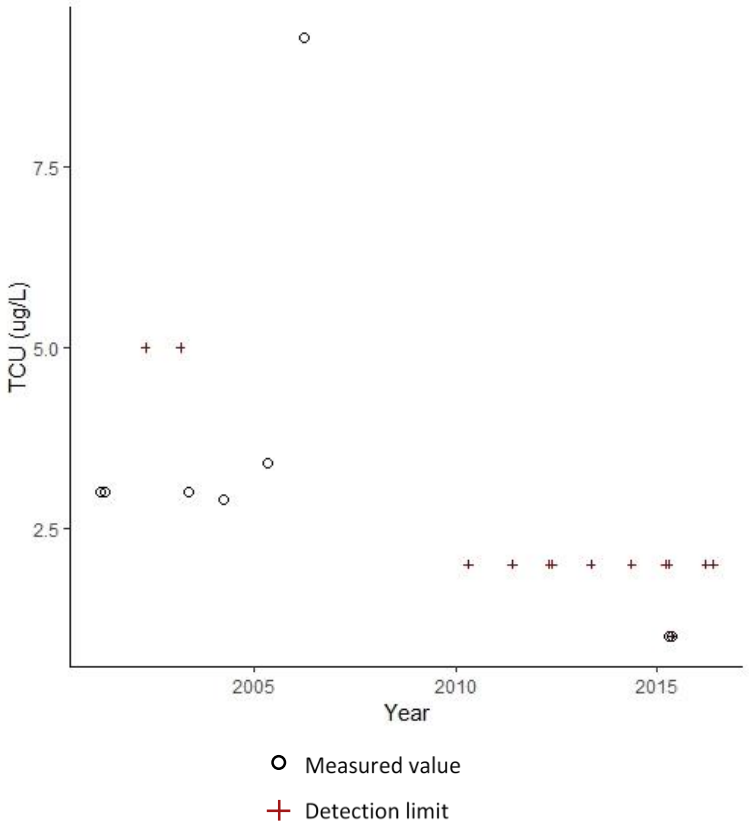

Figure 5. Plot of the heavily censored spring TCU at CACO's instream site during baseflow.

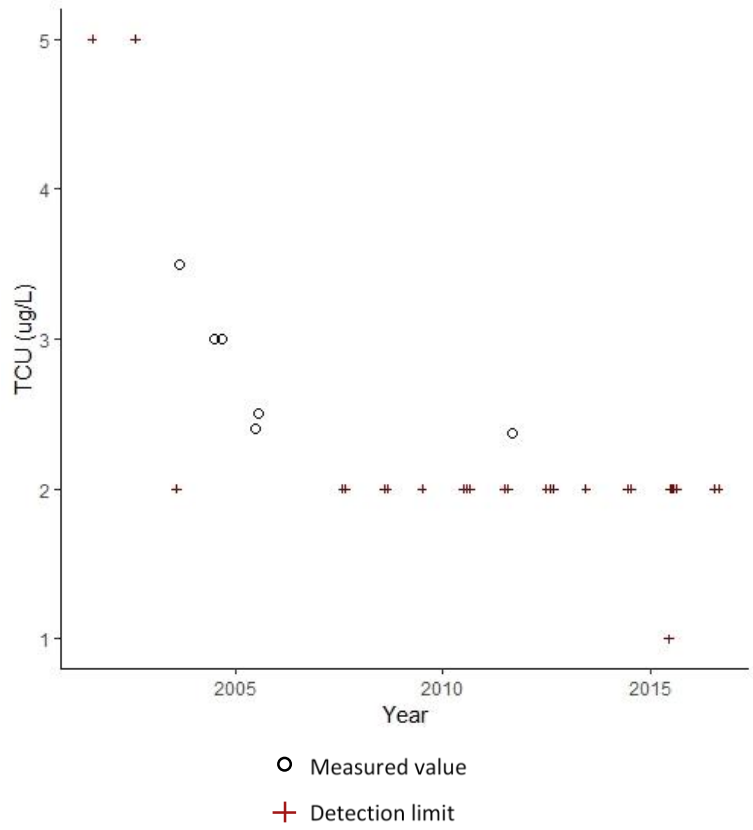

Figure 6. Plot of the heavily censored summer TCU at CACO's instream site during baseflow.

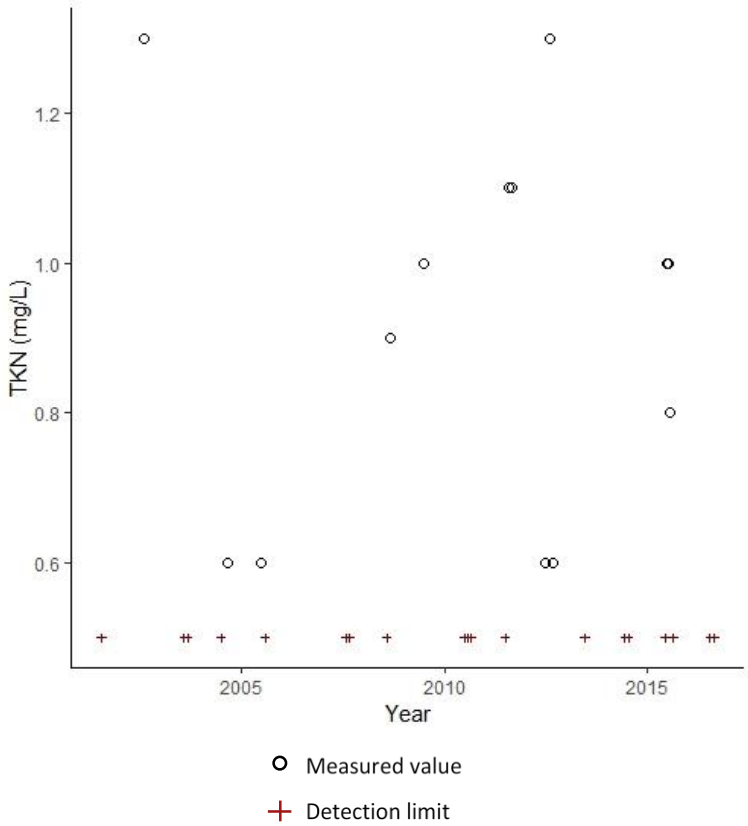

Figure 7. Plot of the heavily censored spring TKN at CACO's instream site during baseflow.

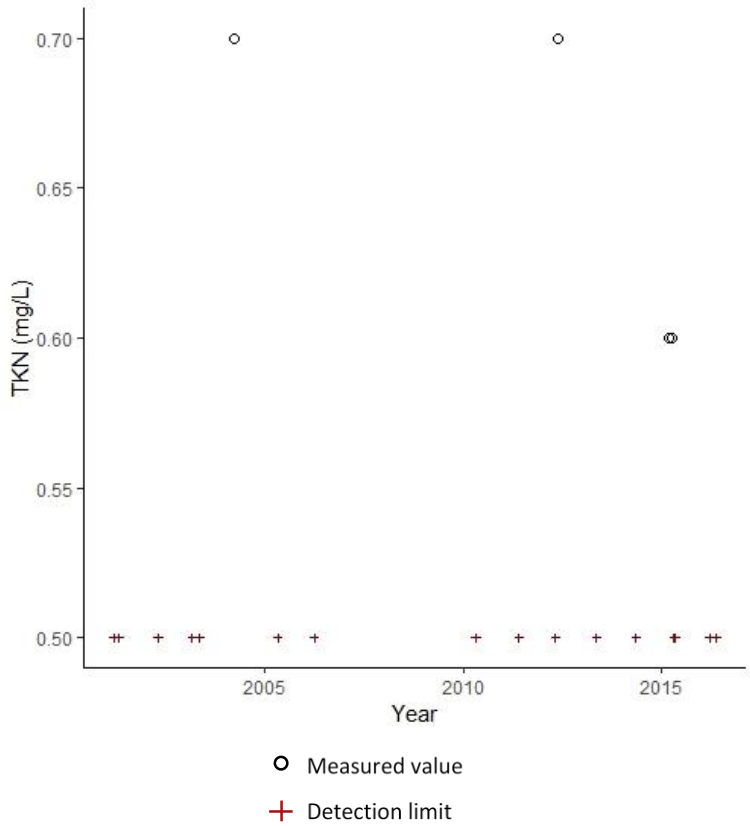

Figure 8. Plot of the heavily censored summer TKN at CACO's instream site during baseflow.

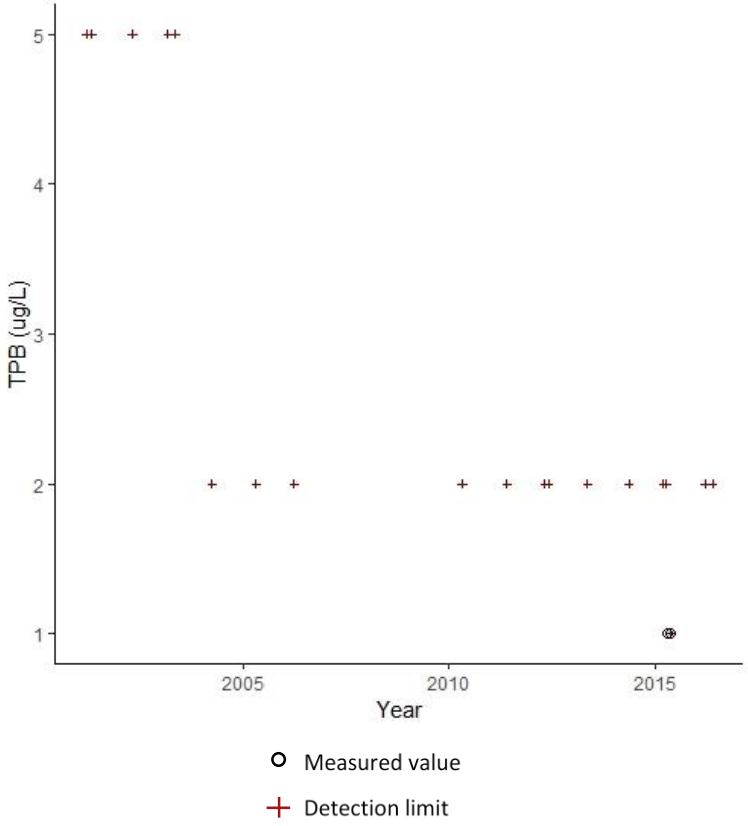

Figure 9. Plot of the heavily censored spring TPB at CACO's instream site during baseflow.

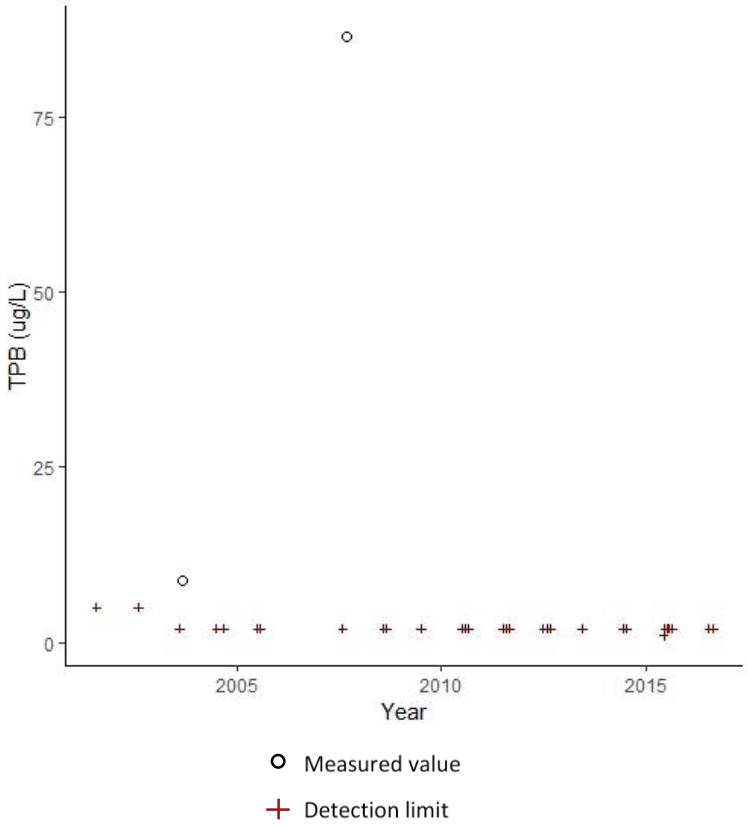

Figure 10. Plot of the heavily censored summer TPB at CACO's instream site during baseflow.

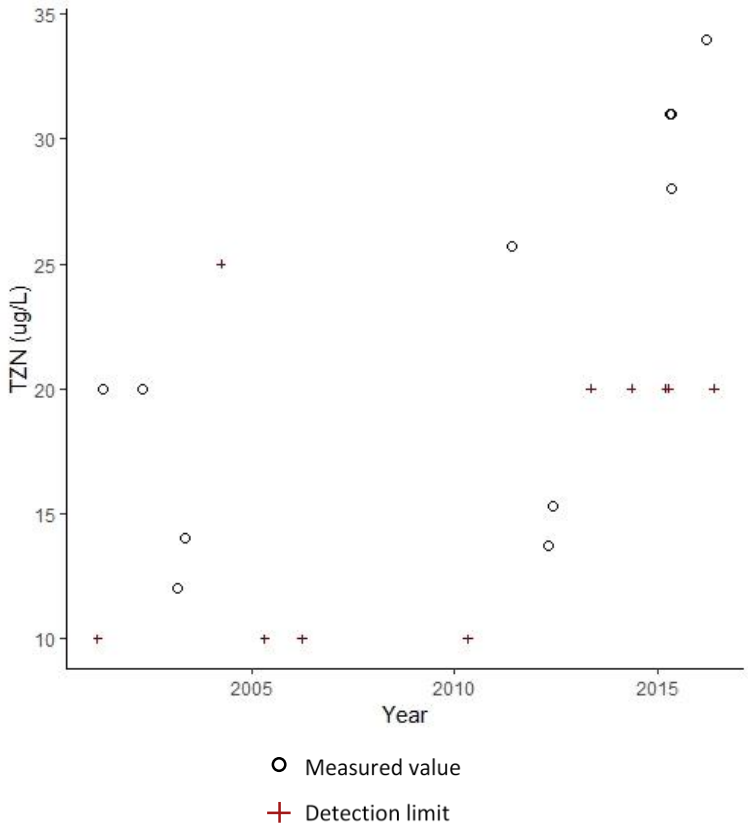

Figure 11. Plot of the heavily censored spring TZN at CACO's instream site during baseflow.

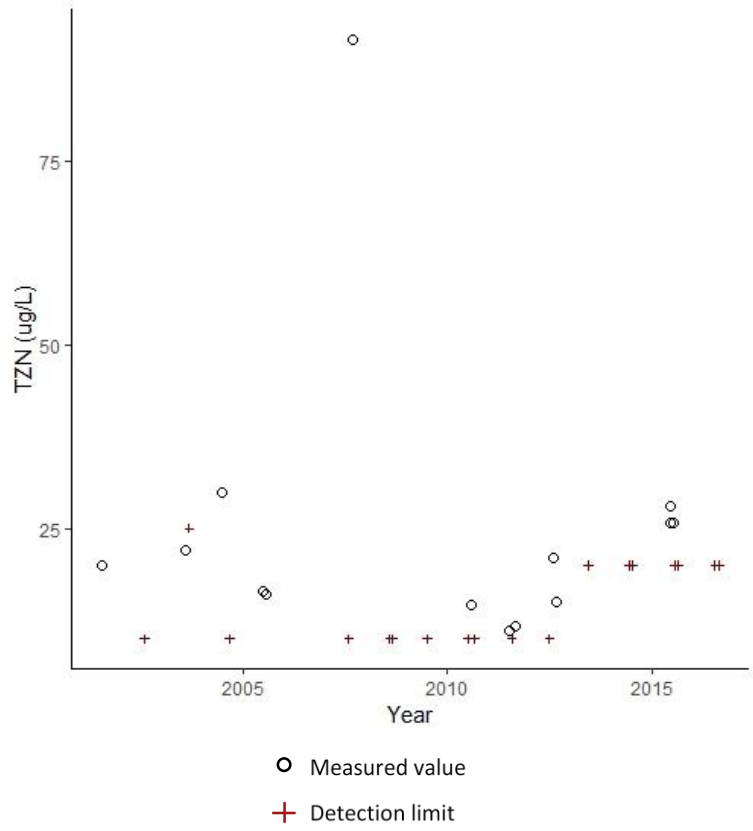

Figure 12. Plot of the heavily censored summer TZN at CACO's instream site during baseflow.

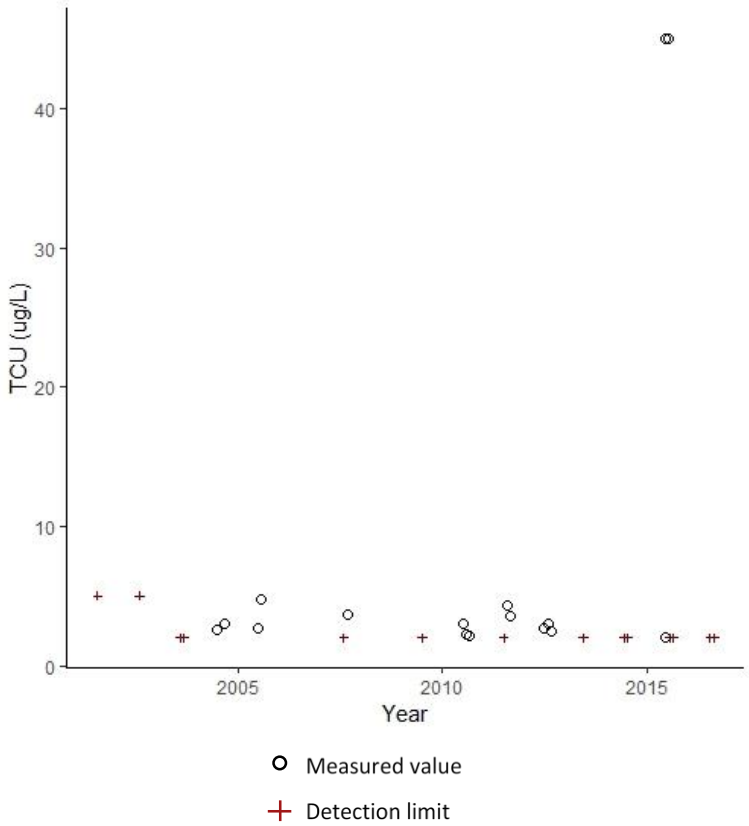

Figure 13. Plot of the heavily censored summer TCU at CACO's outfall site during baseflow.

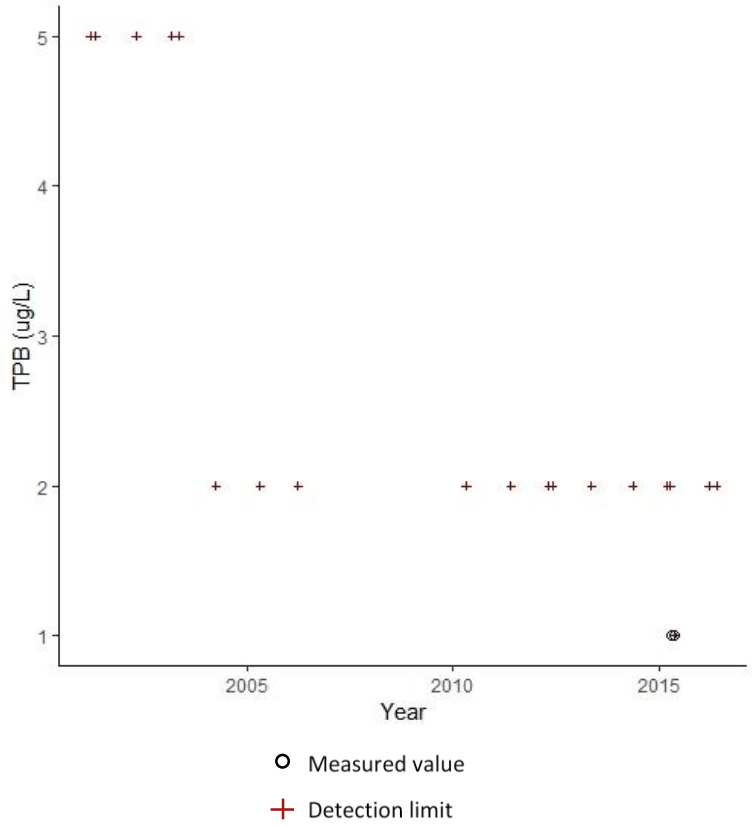

Figure 14. Plot of the heavily censored spring TPB at CACO's outfall site during baseflow.

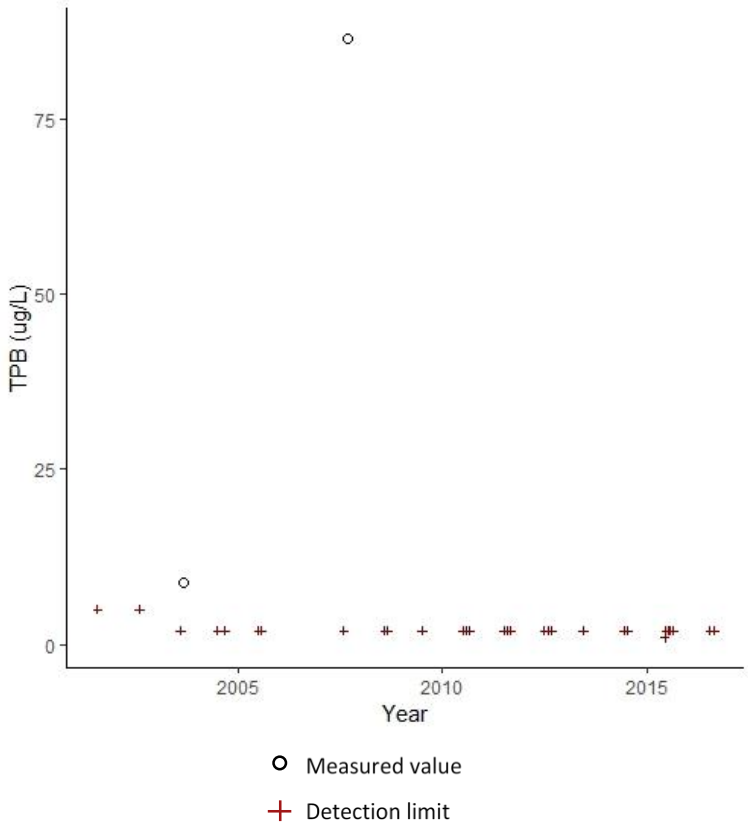

Figure 15. Plot of the heavily censored summer TPB at CACO's outfall site during baseflow.

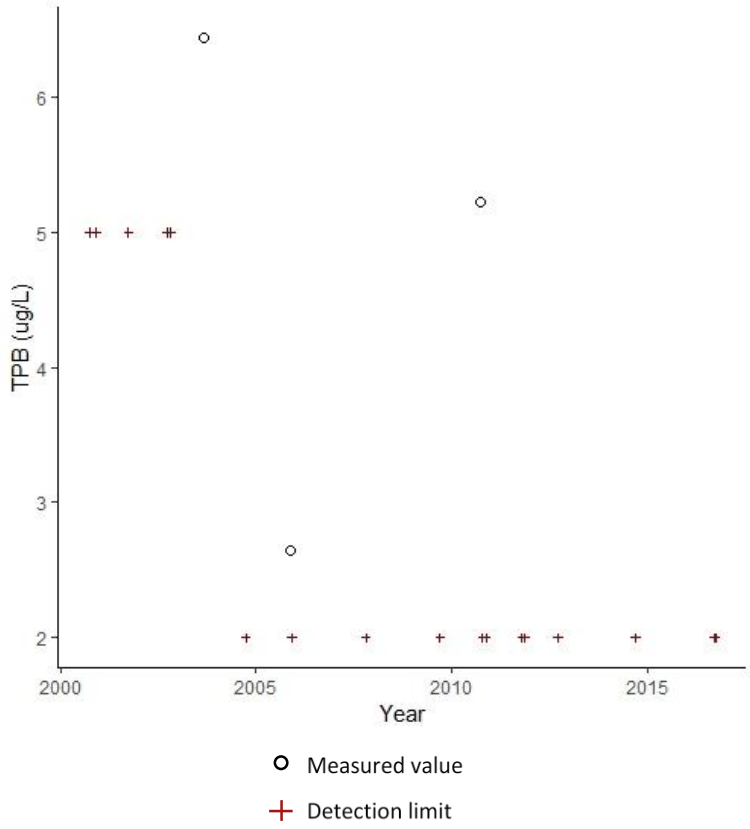

Figure 16. Plot of the heavily censored autumn TPB at CACO's outfall site during stormflow.

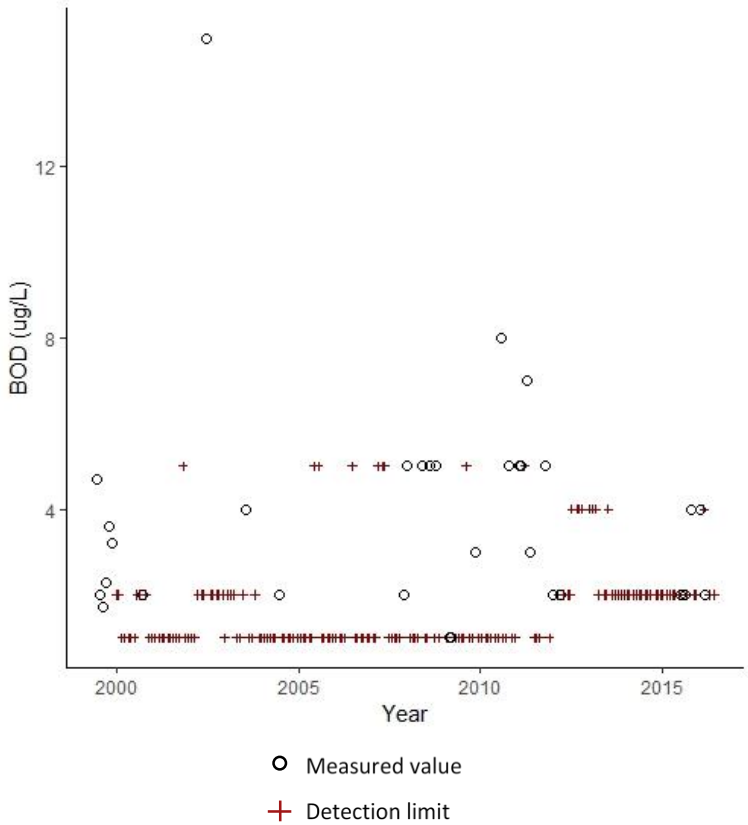

Figure 17. Plot of the heavily censored annual BOD at FRCO's instream site during baseflow.

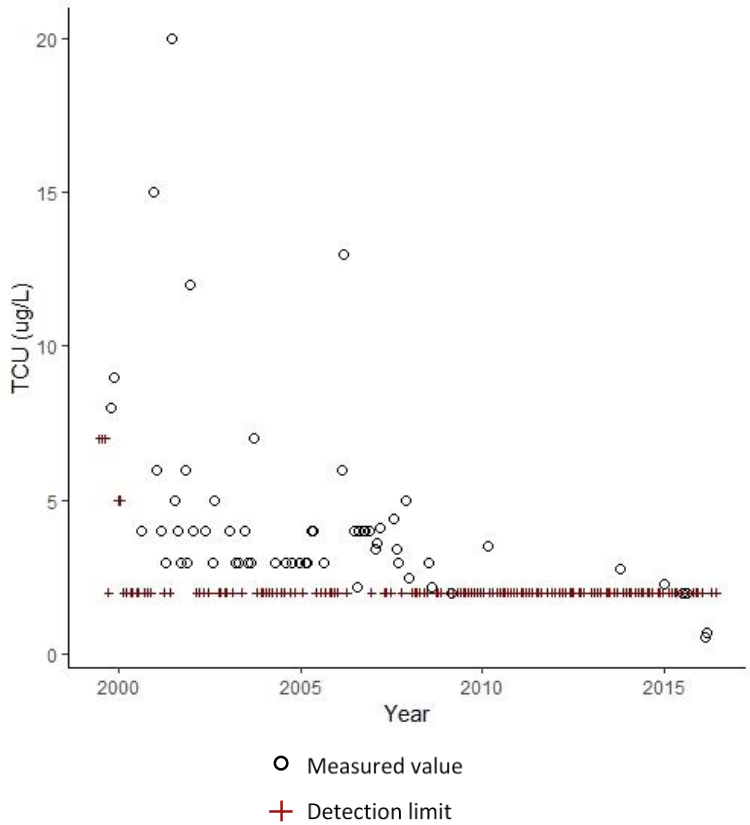

Figure 18. Plot of the heavily censored annual TCU at FRCO's instream site during baseflow.

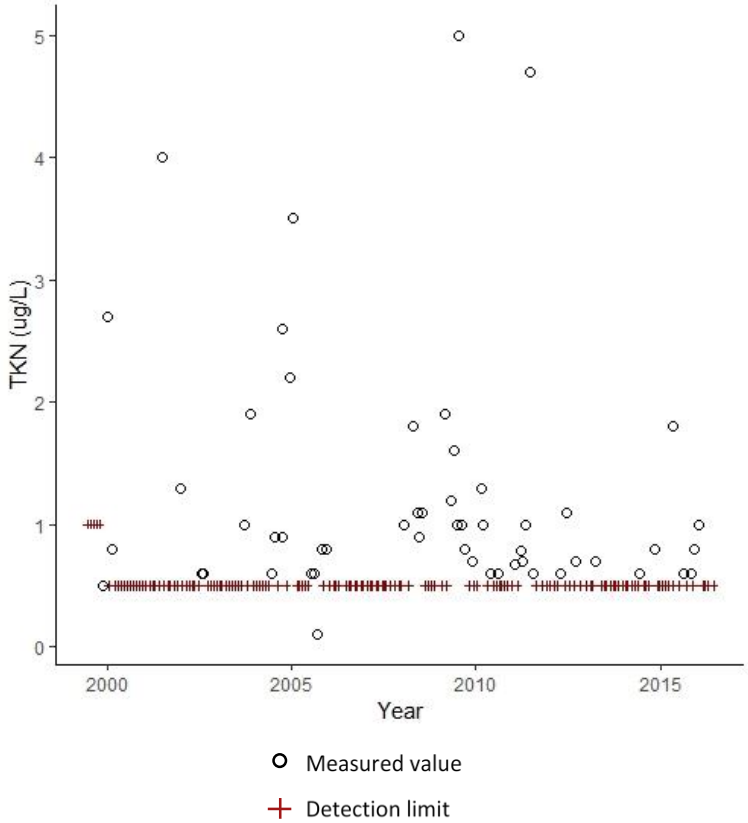

Figure 19. Plot of the heavily censored annual TKN at FRCO's instream site during baseflow.

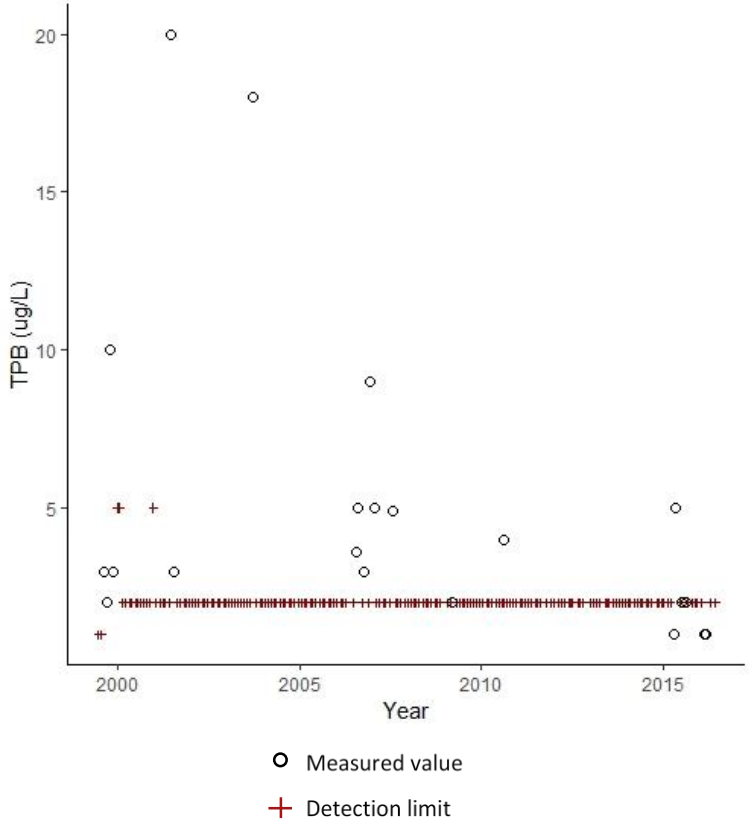

Figure 20. Plot of the heavily censored annual TPB at FRCO's instream site during baseflow.

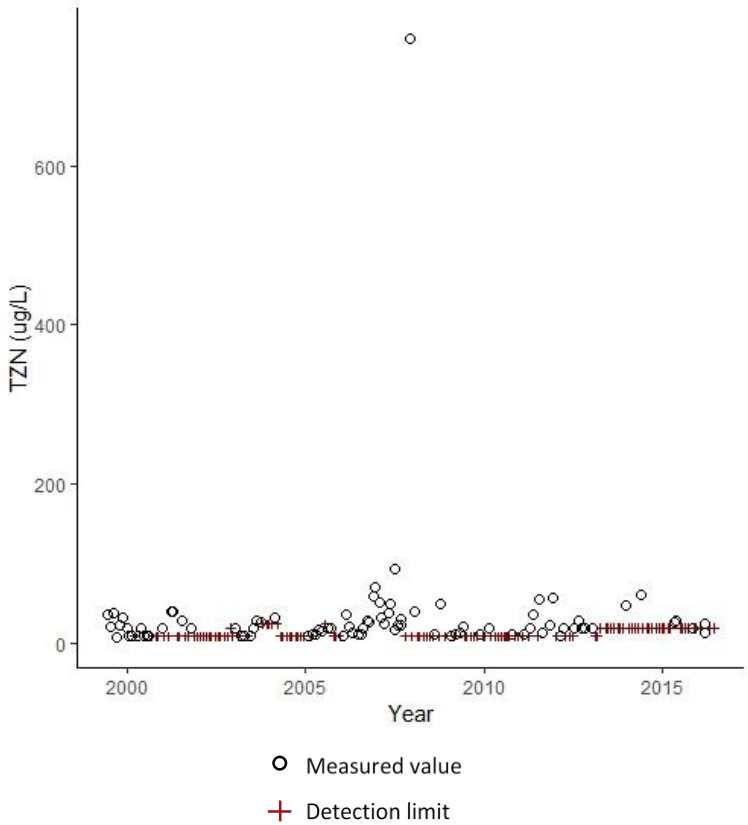

Figure 21. Plot of the heavily censored annual TZN at FRCO's instream site during baseflow.

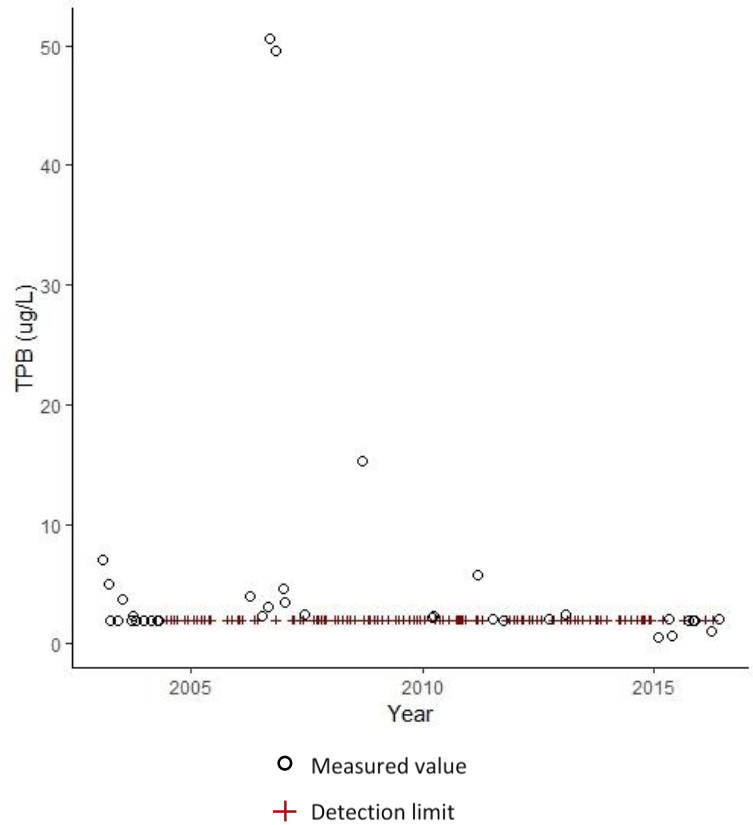

Figure 22. Plot of the heavily censored annual TPB at FRCO's outfall site during stormflow.