



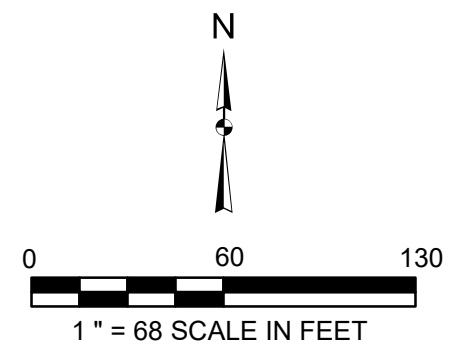




LEGEND

-  PROPERTY BOUNDARY
-  CURRENT POTABLE SUPPLY WELL
-  FIRST ATTEMPT OF POTABLE SUPPLY WELL
-  PROPOSED LOCATION FOR ALTERNATE WELL
-  MAJOR CONTOUR
-  MINOR CONTOUR
-  10' PROPERTY BOUNDARY BUFFER
-  SEPTIC AREA
-  DRIVEWAY
-  550' CONTOUR TO THE SOUTHEAST TOO STEEP TO DRILL
-  AREA REMAINING TO DRILL



The information included on this graphic representation has been compiled from a variety of sources and is subject to change without notice. Kleinfelder makes no representations or warranties, express or implied, as to accuracy, completeness, timeliness, or rights to the use of such information. This document is not intended for use as a land survey product nor is it designed or intended as a construction design document. The use or misuse of the information contained on this graphic representation is at the sole risk of the party using or misusing the information.



PROJECT NO.
20193011
DRAWN BY: CHait
CHECKED BY: M Schaaf
DATE: 10/3/2023

PROPOSED ALTERNATE WELL LOCATION MAP

3627A SOUTHSIDE AVENUE
PHOENIX, MARYLAND

FIGURE
1