LEGEND

LIMIT OF DISTURBANCE	LOD
CUT LINE	C
FILL LINE	F
PARKLAND BOUNDARY	P
CRITICAL AREA BOUNDARY	
FLOODPLAIN	
WUS BOUNDARY	WUS
WETLAND BOUNDARY	
WETLAND BUFFER BOUNDARY	B
W.U.S. IMPACT PERMANENT	
W.U.S. IMPACT TEMPORARY	
WETLAND IMPACT PERMANENT	
WETLAND IMPACT TEMPORARY	
WETLAND BUFFER IMPACT	

WETLAND IMPACT PLATE LEGEND

I-95, SECTION 200
NORTH OF MD 43 TO NORTH OF MD 22
JOHN F. KENNEDY MEMORIAL HIGHWAY
BALTIMORE & HARFORD COUNTIES, MARYLAND

Maryland Transportation Authority

MARYLAND TRANSPORTATION AUTHORITY

DATE: NOVEMBER 2011

SCALE: N/A

PLATE N/A OF N/A

FILE: g:\smd\303447_03195Sec200ENV_PL\CADD\JPA\pWT-LEGEND.dgn
DATE: 12/27/2011

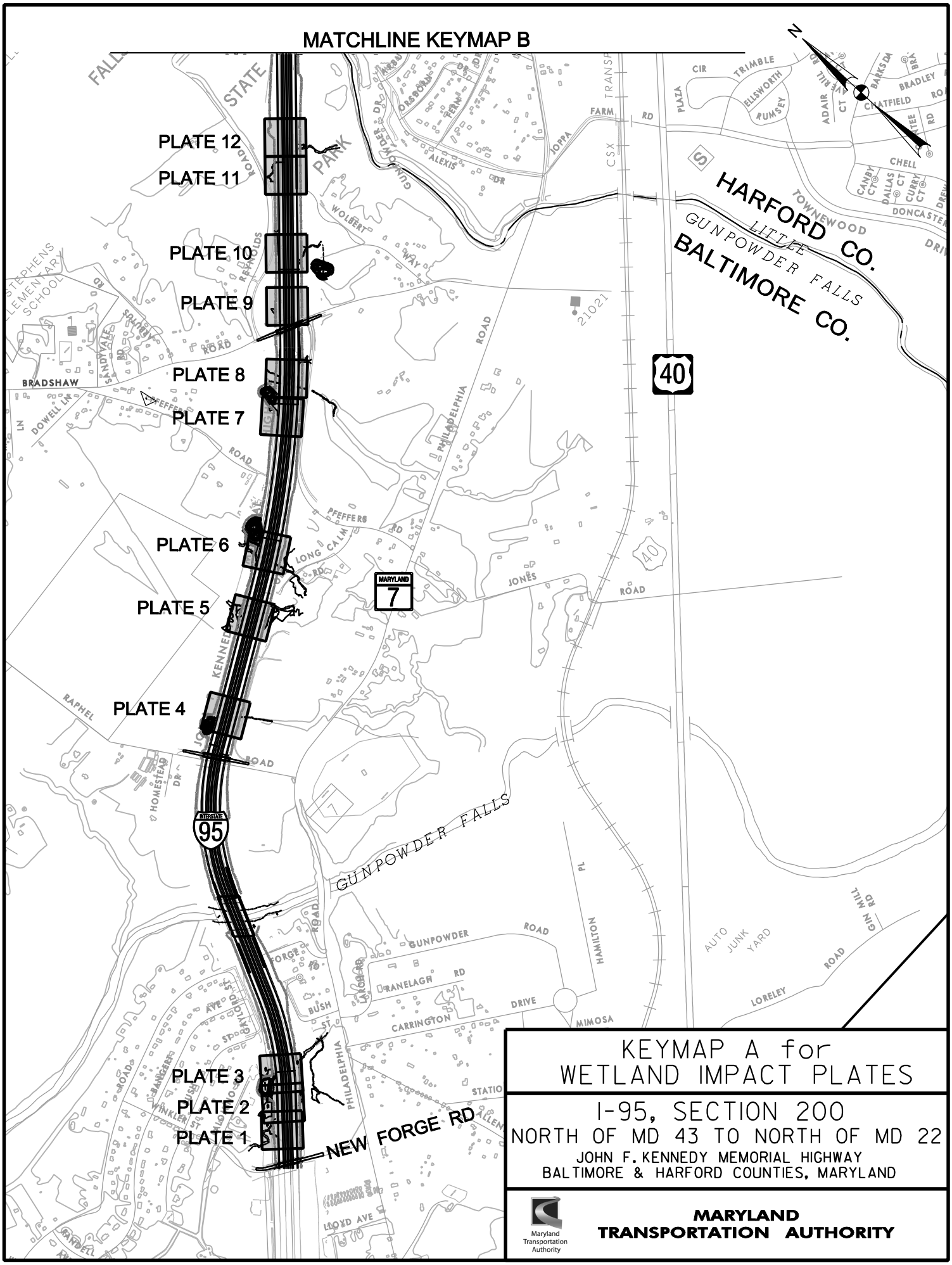

KEYMAP A for WETLAND IMPACT PLATES

I-95, SECTION 200

NORTH OF MD 43 TO NORTH OF MD 22

JOHN F. KENNEDY MEMORIAL HIGHWAY

BALTIMORE & HARFORD COUNTIES, MARYLAND

Maryland Transportation Authority

MARYLAND TRANSPORTATION AUTHORITY

FILE: g:\smd\303447_03195Sec200ENV_PL\CADD\JPA\pWT-KEYMAP_A.dgn
DATE: 11/8/2011

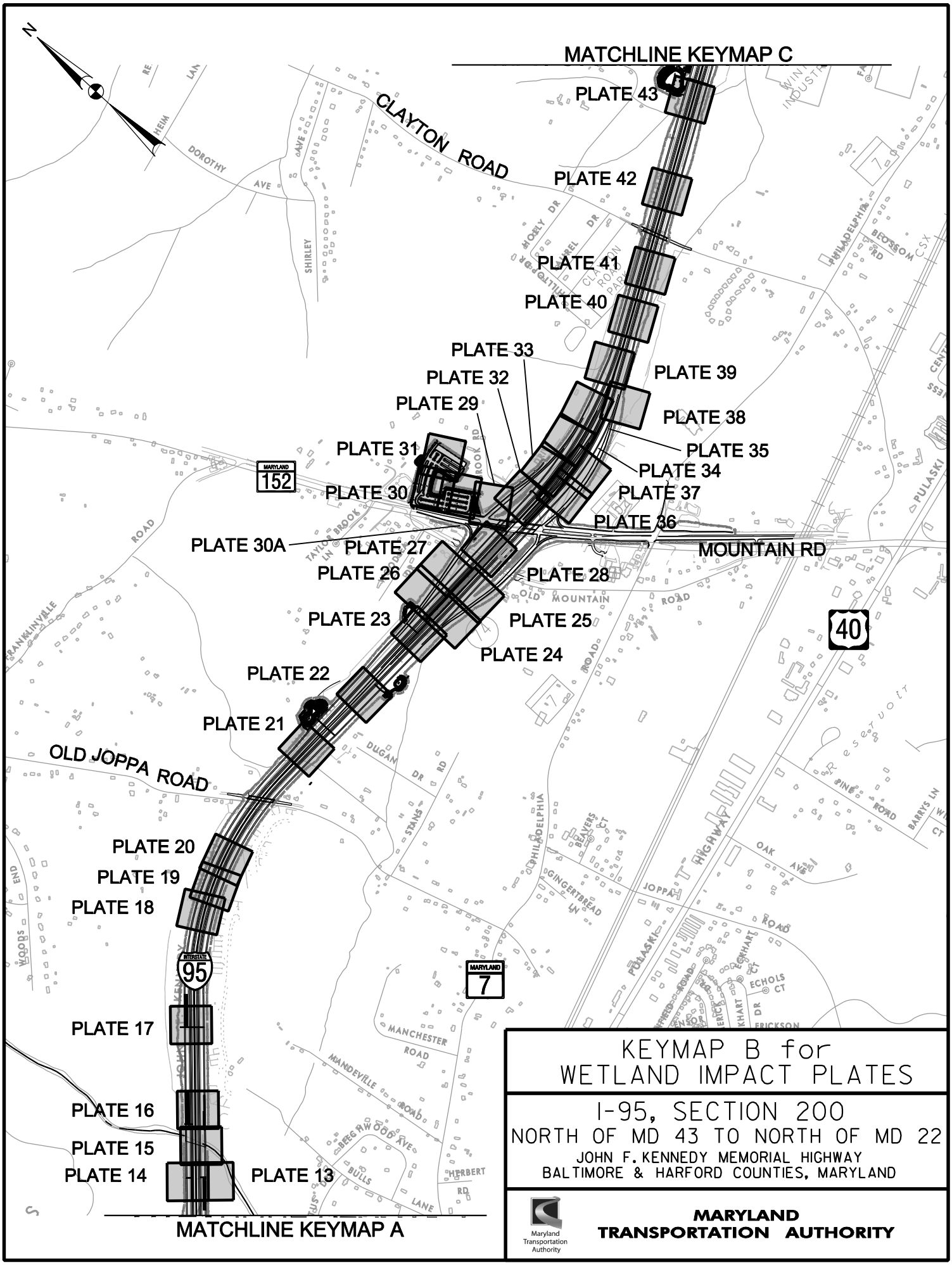

KEYMAP B for WETLAND IMPACT PLATES

I-95, SECTION 200

NORTH OF MD 43 TO NORTH OF MD 22

JOHN F. KENNEDY MEMORIAL HIGHWAY

BALTIMORE & HARFORD COUNTIES, MARYLAND

Maryland Transportation Authority

MARYLAND TRANSPORTATION AUTHORITY

FILE: g:\smd\303447_03195Sec200ENV_PL\CADD\JPA\pWT-KEYMAP_B.dgn
DATE: 11/8/2011

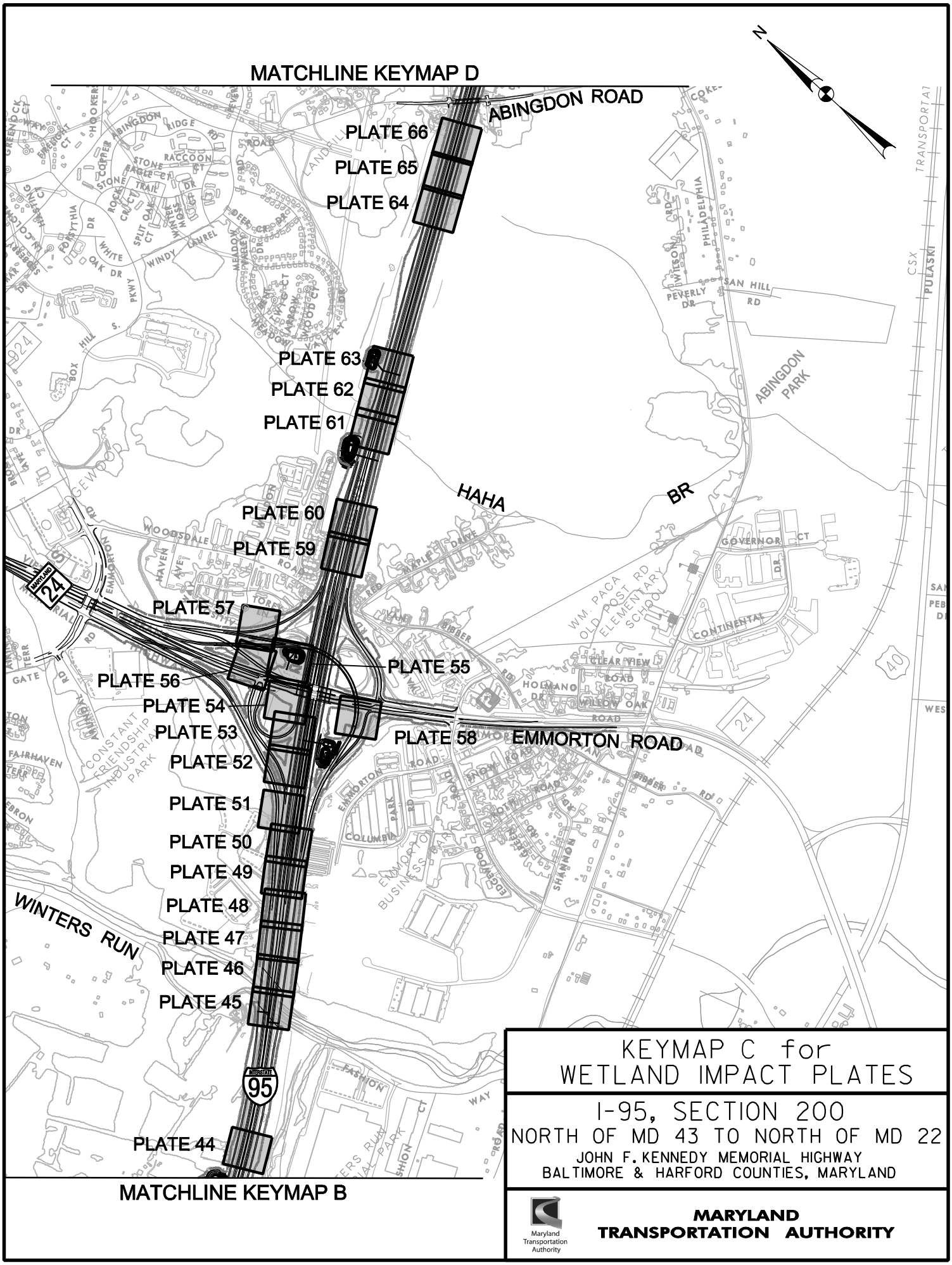

KEYMAP C for WETLAND IMPACT PLATES

I-95, SECTION 200

NORTH OF MD 43 TO NORTH OF MD 22

JOHN F. KENNEDY MEMORIAL HIGHWAY

BALTIMORE & HARFORD COUNTIES, MARYLAND

Maryland Transportation Authority

MARYLAND TRANSPORTATION AUTHORITY

FILE: g:\smd\303447_03195Sec200ENV_PL\CADD\JPA\pWT-KEYMAP_C.dgn
DATE: 11/8/2011

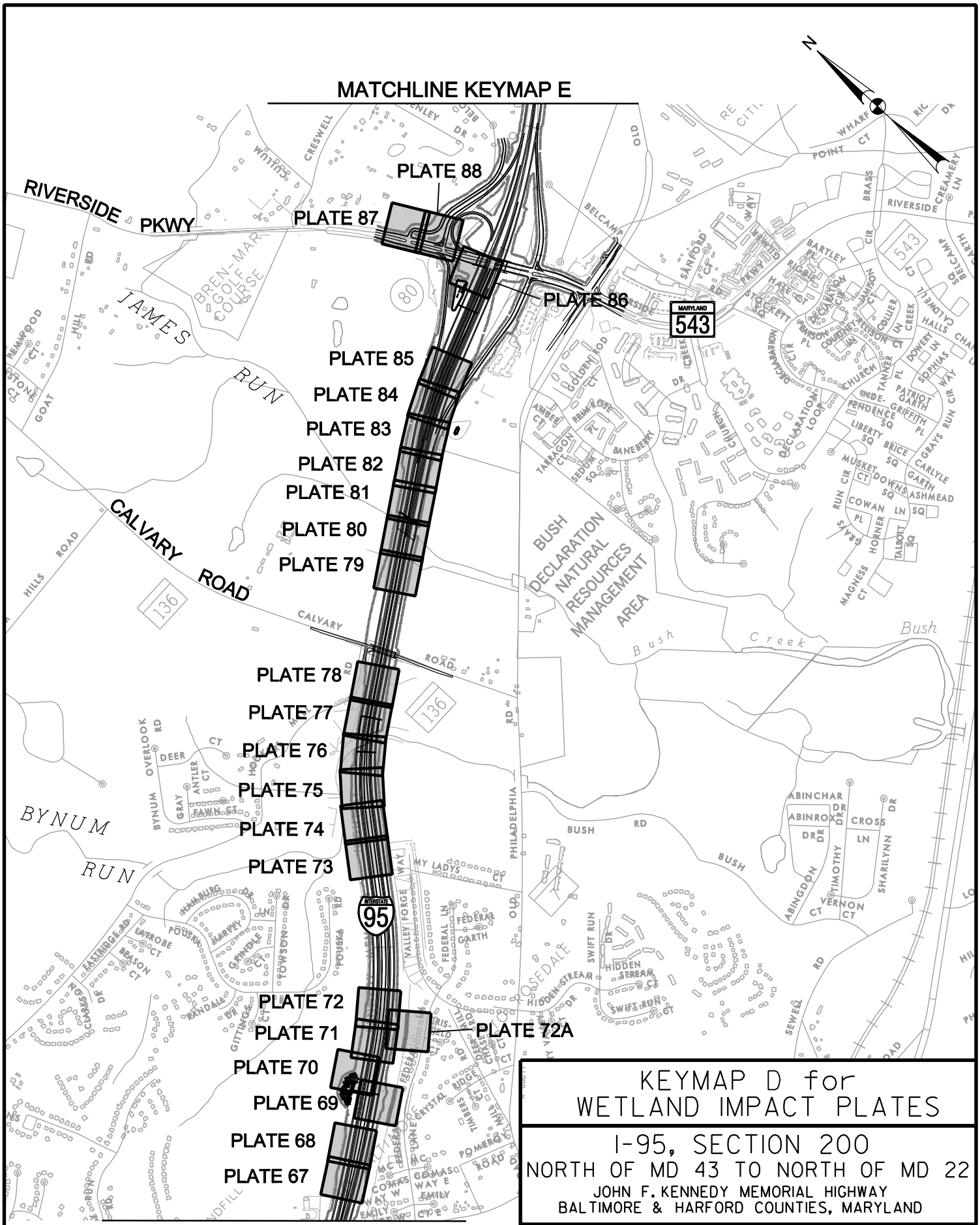

KEYMAP D for WETLAND IMPACT PLATES

I-95, SECTION 200

NORTH OF MD 43 TO NORTH OF MD 22

JOHN F. KENNEDY MEMORIAL HIGHWAY

BALTIMORE & HARFORD COUNTIES, MARYLAND

Maryland Transportation Authority

MARYLAND TRANSPORTATION AUTHORITY

FILE: g:\smd\303447_03195Sec200ENV_PL\CADD\JPA\pWT-KEYMAP_D.dgn
DATE: 12/5/2011

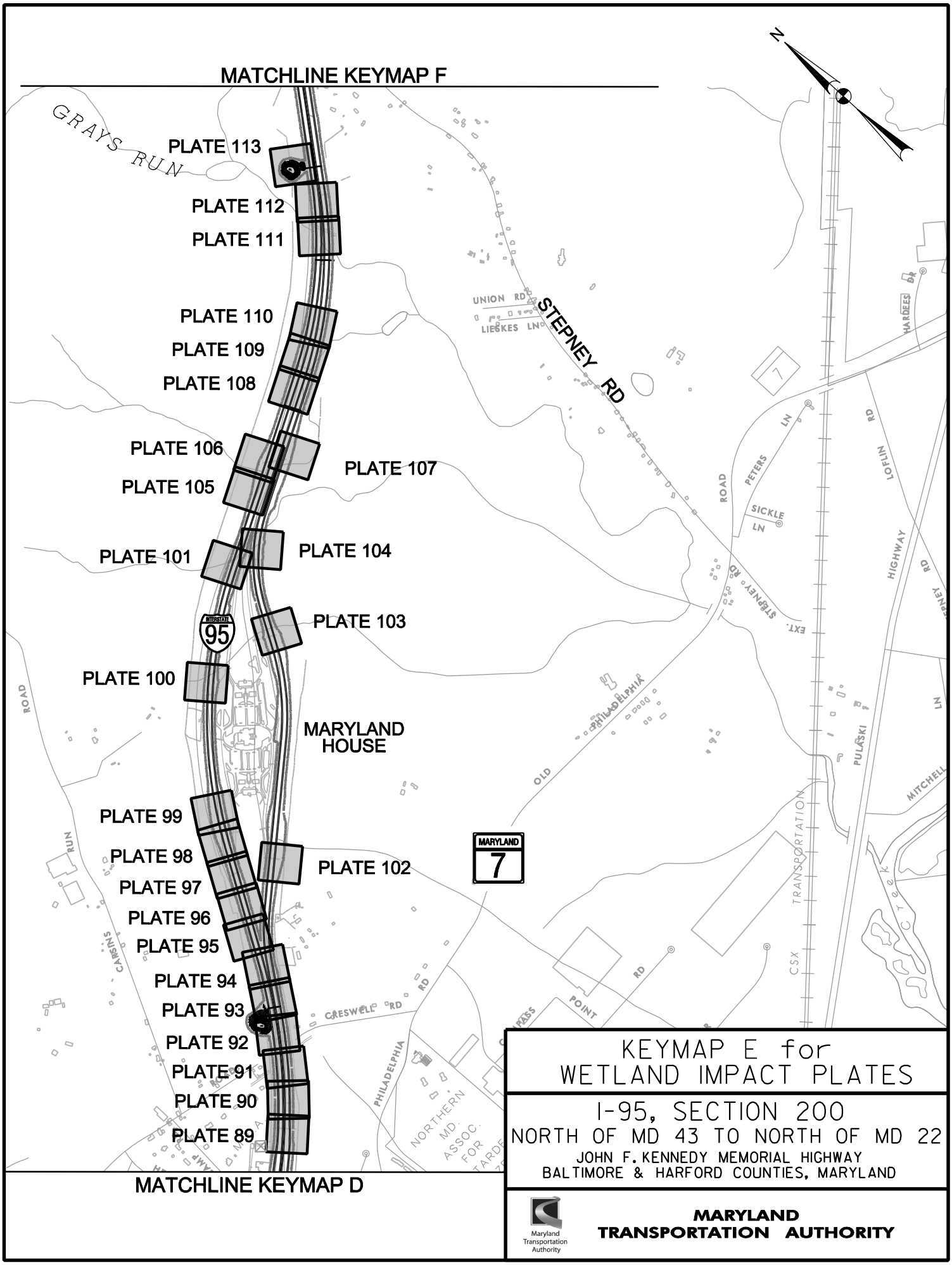

KEYMAP E for WETLAND IMPACT PLATES

I-95, SECTION 200

NORTH OF MD 43 TO NORTH OF MD 22

JOHN F. KENNEDY MEMORIAL HIGHWAY

BALTIMORE & HARFORD COUNTIES, MARYLAND

Maryland Transportation Authority

MARYLAND TRANSPORTATION AUTHORITY

FILE: g:\smd\303447_03195Sec200ENV_PL\CADD\JPA\pWT-KEYMAP_E.dgn
DATE: 11/8/2011

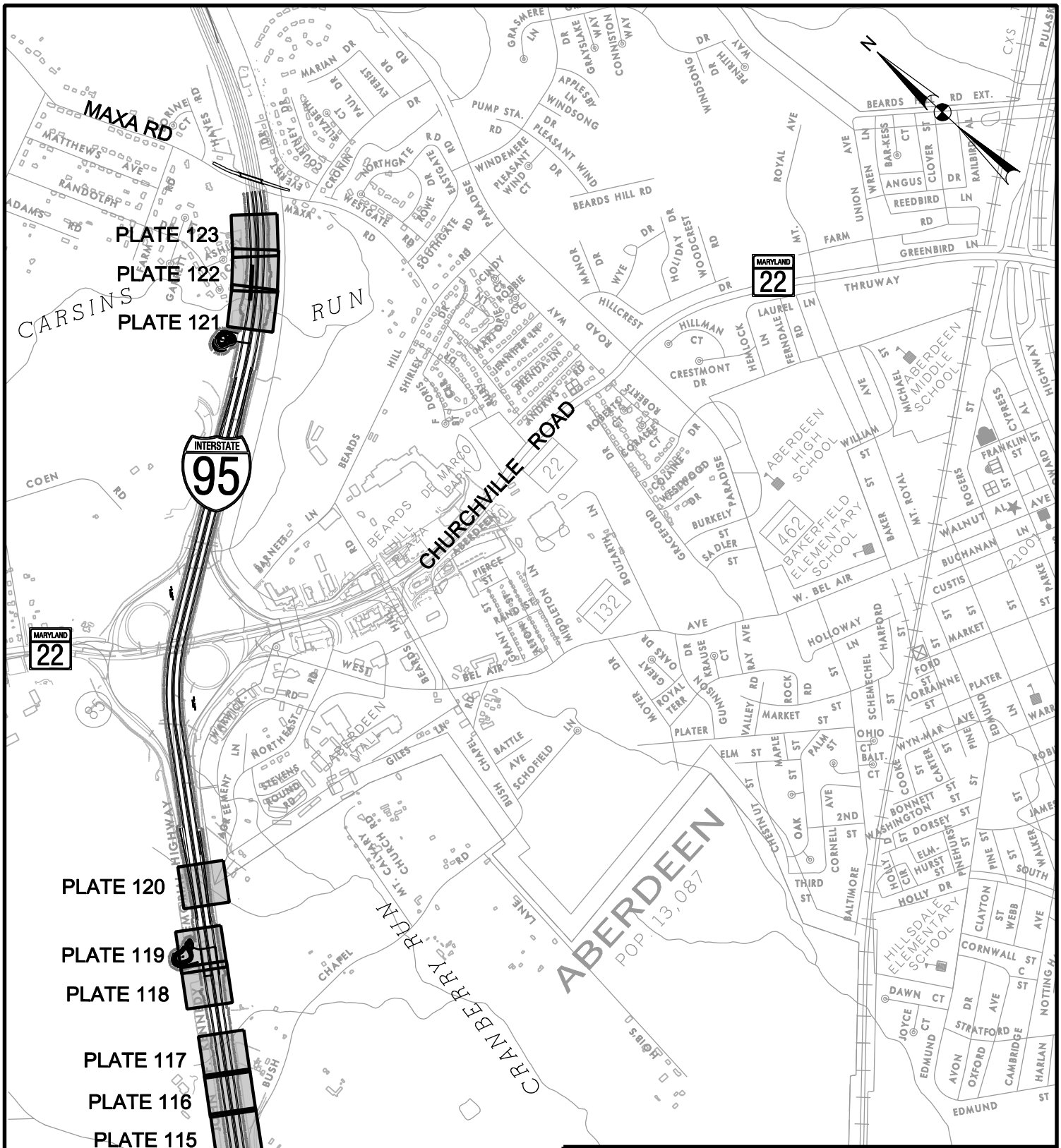

KEYMAP F for WETLAND IMPACT PLATES

I-95, SECTION 200

NORTH OF MD 43 TO NORTH OF MD 22

JOHN F. KENNEDY MEMORIAL HIGHWAY

BALTIMORE & HARFORD COUNTIES, MARYLAND

Maryland Transportation Authority

MARYLAND TRANSPORTATION AUTHORITY

FILE: g:\smd\303447_03195Sec200ENV_PL\CADD\JPA\pWT-KEYMAP_F.dgn
DATE: 11/8/2011

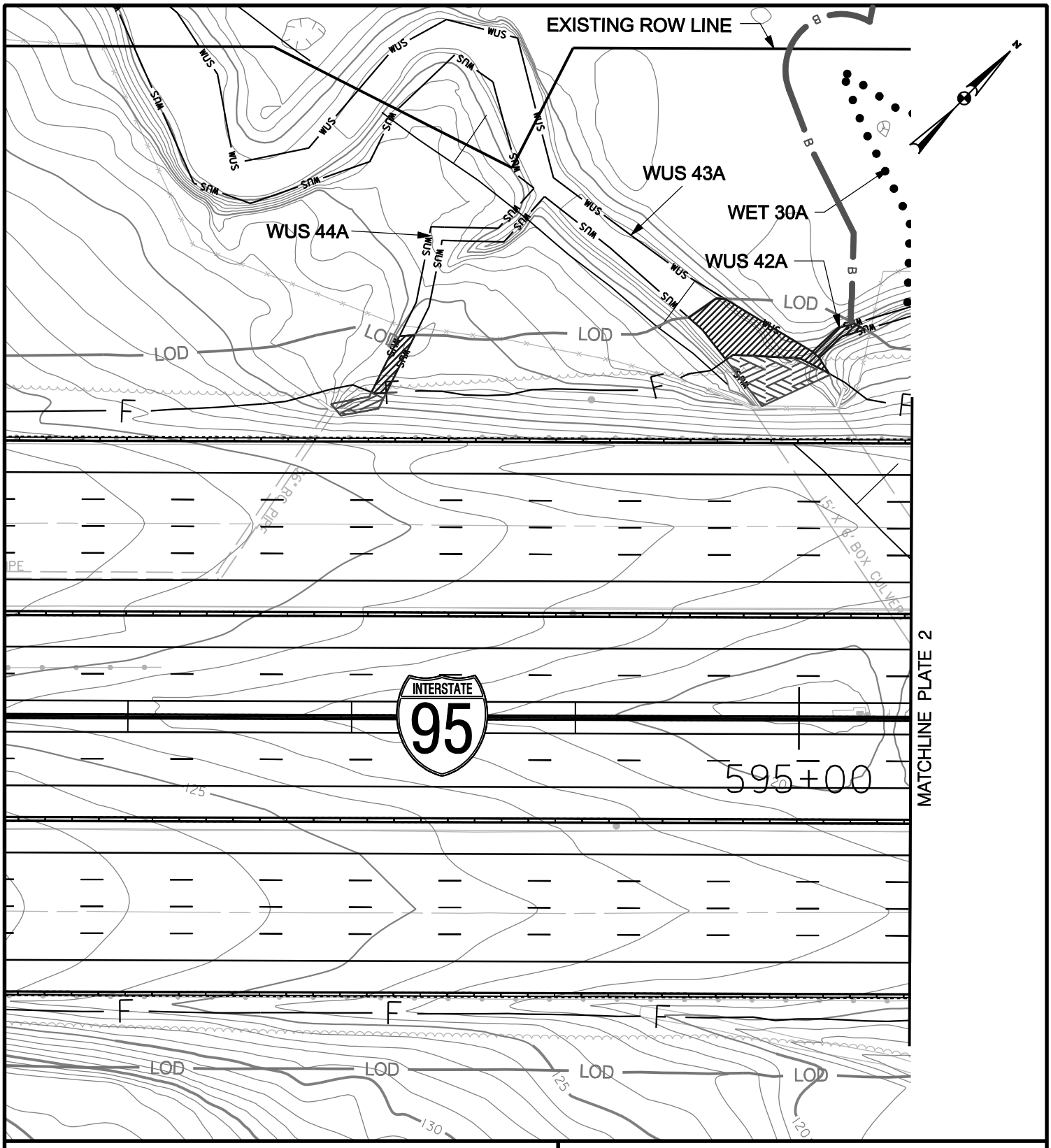

WETLAND IMPACT PLATE

IMPACTS THIS PLATE

	TEMPORARY		PERMANENT	
PFO WETLAND		S.F.		S.F.
PSS WETLAND		S.F.		S.F.
PEM WETLAND		S.F.		S.F.
WATERS OF THE U.S.	93	L.F.	41	L.F.
WATERS OF THE U.S.	1081	S.F.	722	S.F.
WETLAND BUFFER		S.F.		S.F.
100-YEAR FLOODPLAIN	2748	S.F.	2228	S.F.

I-95, SECTION 200

NORTH OF MD 43 TO NORTH OF MD 22

JOHN F. KENNEDY MEMORIAL HIGHWAY
BALTIMORE & HARFORD COUNTIES, MARYLAND

Maryland Transportation Authority

MARYLAND TRANSPORTATION AUTHORITY

DATE: NOVEMBER 2011

SCALE: 1" = 60'

PLATE 1 OF 123

FILE: g:\smd\303447_03195Sec200ENV_PL\CADD\JPA\pWT-PLATE01.dgn
DATE: 10/25/2011

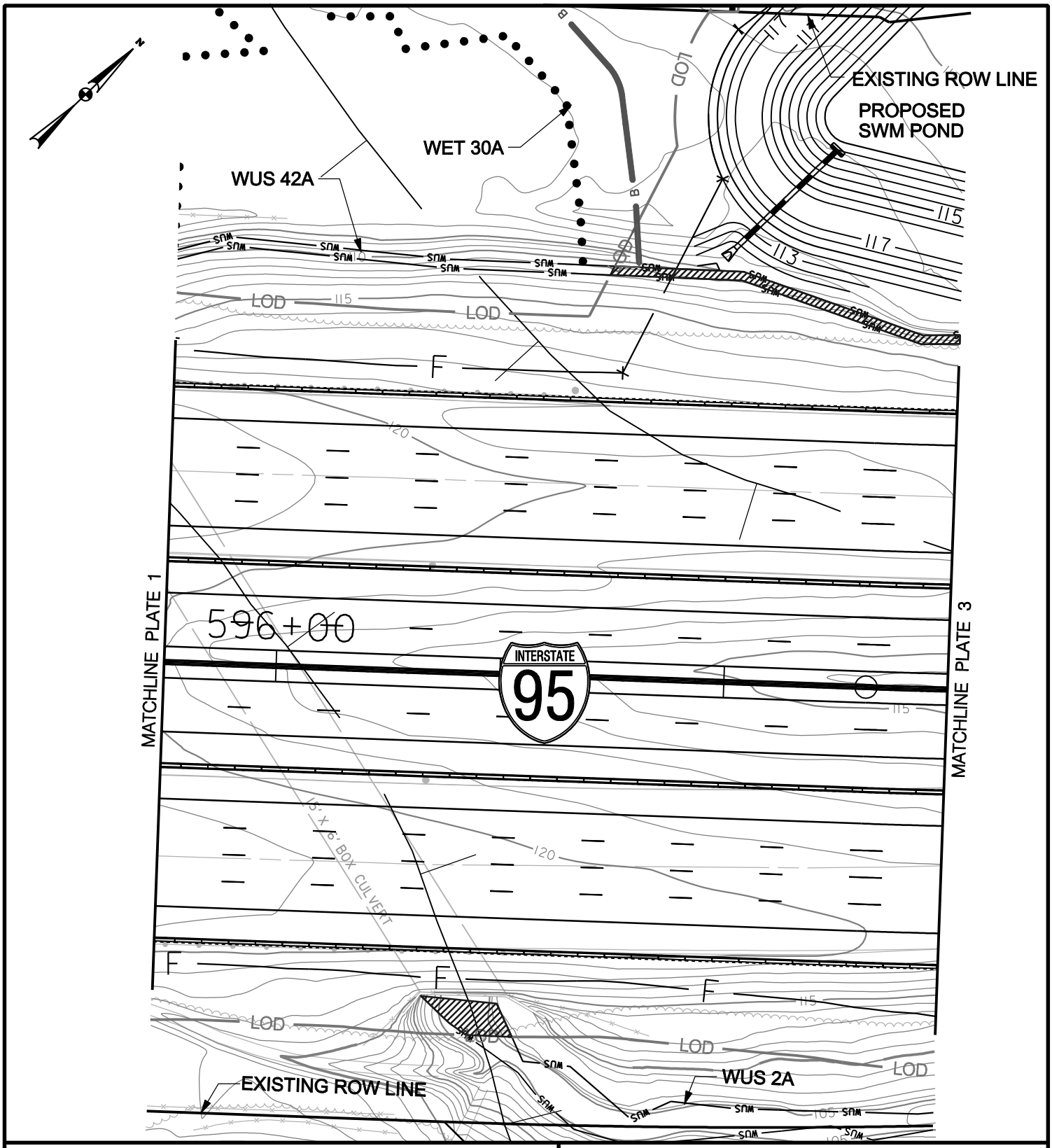

WETLAND IMPACT PLATE

IMPACTS THIS PLATE

	TEMPORARY		PERMANENT	
PFO WETLAND		S.F.		S.F.
PSS WETLAND		S.F.		S.F.
PEM WETLAND		S.F.		S.F.
WATERS OF THE U.S.	181	L.F.		L.F.
WATERS OF THE U.S.	1062	S.F.		S.F.
WETLAND BUFFER	105	S.F.		S.F.
100-YEAR FLOODPLAIN	9287	S.F.	6686	S.F.

I-95, SECTION 200
NORTH OF MD 43 TO NORTH OF MD 22
JOHN F. KENNEDY MEMORIAL HIGHWAY
BALTIMORE & HARFORD COUNTIES, MARYLAND

Maryland Transportation Authority

MARYLAND TRANSPORTATION AUTHORITY

DATE: NOVEMBER 2011

SCALE: 1" = 60'

PLATE 2 OF 123

FILE: q:\smd\303447_03195Sec200ENV_PL\CADD\JPA\pWT-PLATE02.dgn
DATE: 11/21/2011

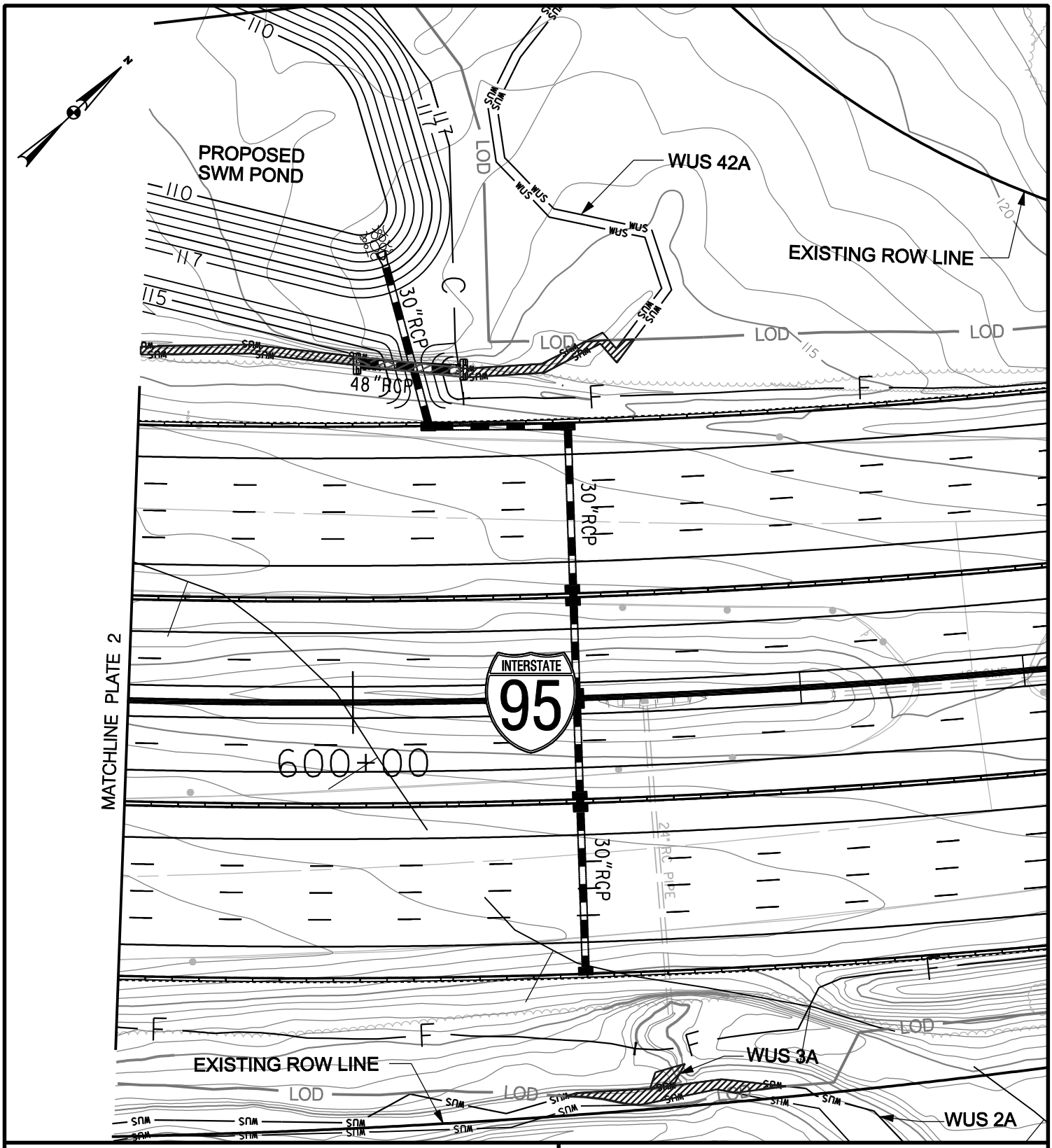

WETLAND IMPACT PLATE

IMPACTS THIS PLATE

	TEMPORARY		PERMANENT	
PFO WETLAND		S.F.		S.F.
PSS WETLAND		S.F.		S.F.
PEM WETLAND		S.F.		S.F.
WATERS OF THE U.S.	255	L.F.	48	L.F.
WATERS OF THE U.S.	1195	S.F.	212	S.F.
WETLAND BUFFER		S.F.		S.F.
100-YEAR FLOODPLAIN	8348	S.F.	10035	S.F.

I-95, SECTION 200
NORTH OF MD 43 TO NORTH OF MD 22
JOHN F. KENNEDY MEMORIAL HIGHWAY
BALTIMORE & HARFORD COUNTIES, MARYLAND

Maryland Transportation Authority

MARYLAND TRANSPORTATION AUTHORITY

DATE: NOVEMBER 2011

SCALE: 1" = 60'

PLATE 3 OF 123

FILE: q:\smd\303447_03195Sec200ENV_PL\CADD\JPA\pWT-PLATE03.dgn
DATE: 11/7/2011

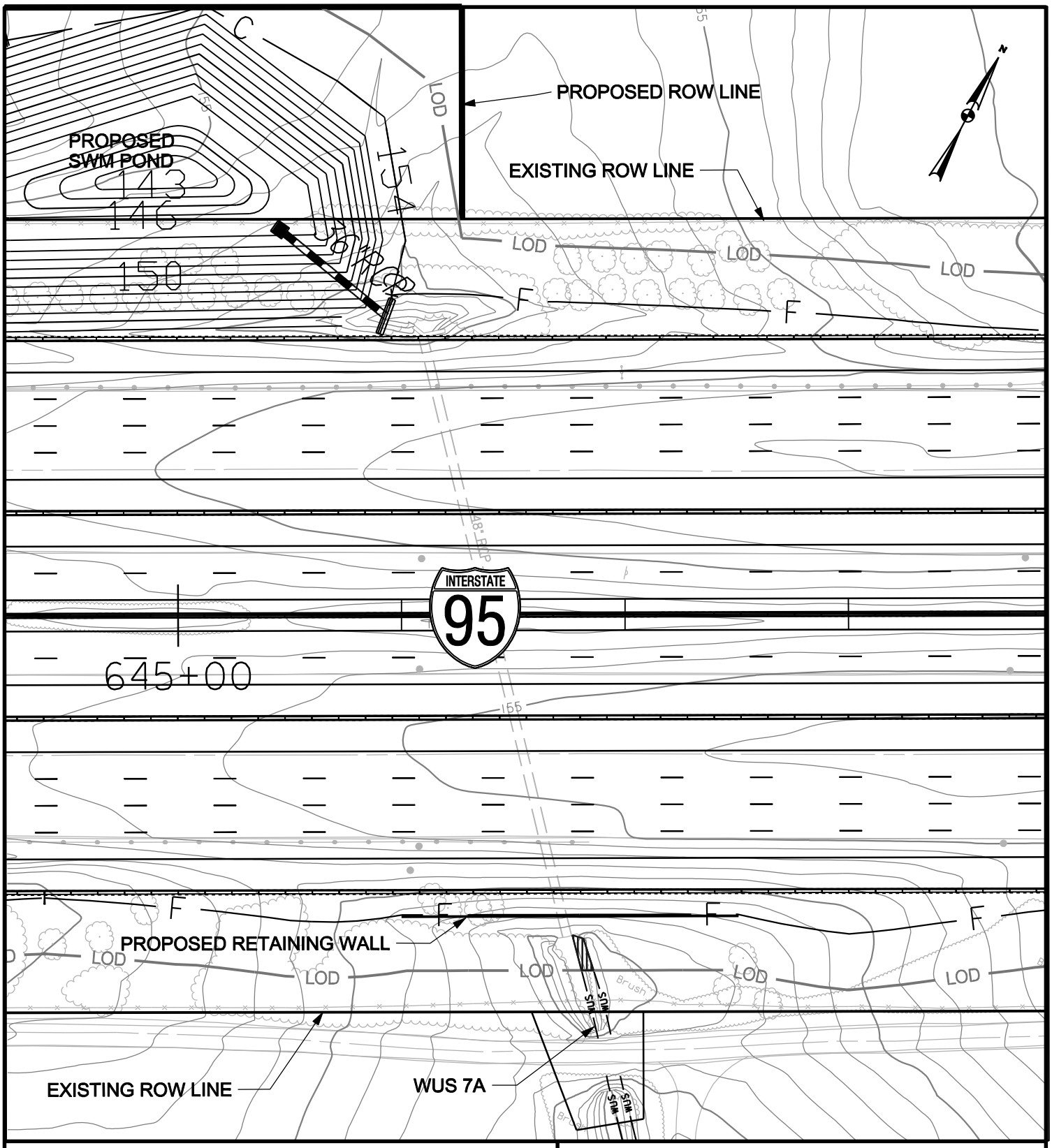

WETLAND IMPACT PLATE

IMPACTS THIS PLATE

	TEMPORARY		PERMANENT
PFO WETLAND		S.F.	S.F.
PSS WETLAND		S.F.	S.F.
PEM WETLAND		S.F.	S.F.
WATERS OF THE U.S.	15	L.F.	L.F.
WATERS OF THE U.S.	74	S.F.	S.F.
WETLAND BUFFER		S.F.	S.F.
100-YEAR FLOODPLAIN		S.F.	S.F.

I-95, SECTION 200

NORTH OF MD 43 TO NORTH OF MD 22

JOHN F. KENNEDY MEMORIAL HIGHWAY

BALTIMORE & HARFORD COUNTIES, MARYLAND

Maryland Transportation Authority

MARYLAND TRANSPORTATION AUTHORITY

DATE: NOVEMBER 2011

SCALE: 1" = 60'

PLATE 4 OF 123

FILE: g:\smd\303447_03195Sec200ENV_PL\CADD\JPA\pWT-PLATE04.dgn
DATE: 10/25/2011

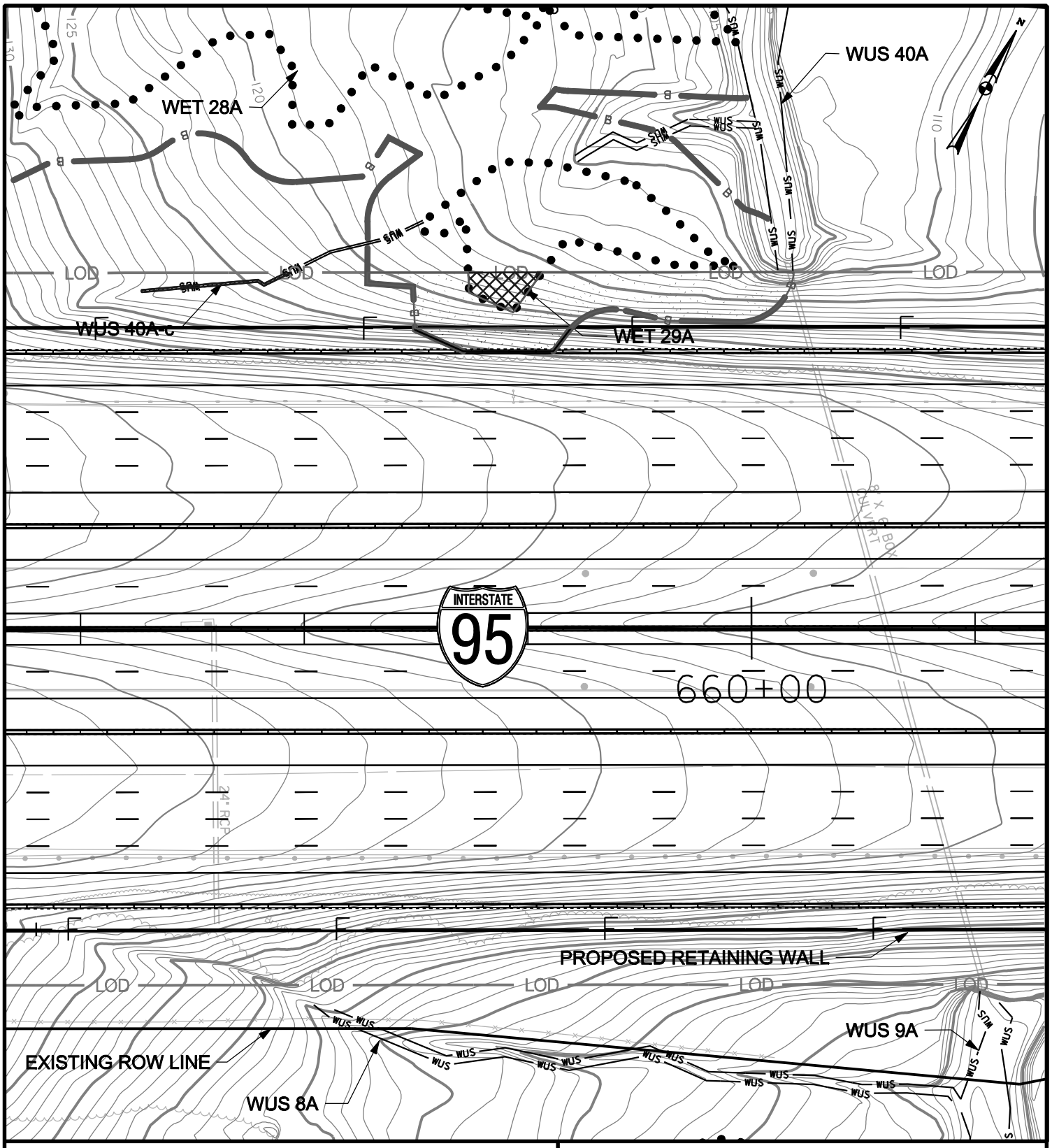

WETLAND IMPACT PLATE

IMPACTS THIS PLATE

	TEMPORARY		PERMANENT	
PFO WETLAND	383	S.F.		S.F.
PSS WETLAND		S.F.		S.F.
PEM WETLAND		S.F.		S.F.
WATERS OF THE U.S.	68	L.F.		L.F.
WATERS OF THE U.S.	68	S.F.		S.F.
WETLAND BUFFER	3427	S.F.	571	S.F.
100-YEAR FLOODPLAIN		S.F.		S.F.

I-95, SECTION 200

NORTH OF MD 43 TO NORTH OF MD 22

JOHN F. KENNEDY MEMORIAL HIGHWAY

BALTIMORE & HARFORD COUNTIES, MARYLAND

Maryland Transportation Authority

MARYLAND TRANSPORTATION AUTHORITY

DATE: NOVEMBER 2011

SCALE: 1" = 60'

PLATE 5 OF 123

FILE: g:\smd\303447_03195Sec200ENV_PL\CADD\JPA\pWT-PLATE05.dgn
DATE: 10/25/2011

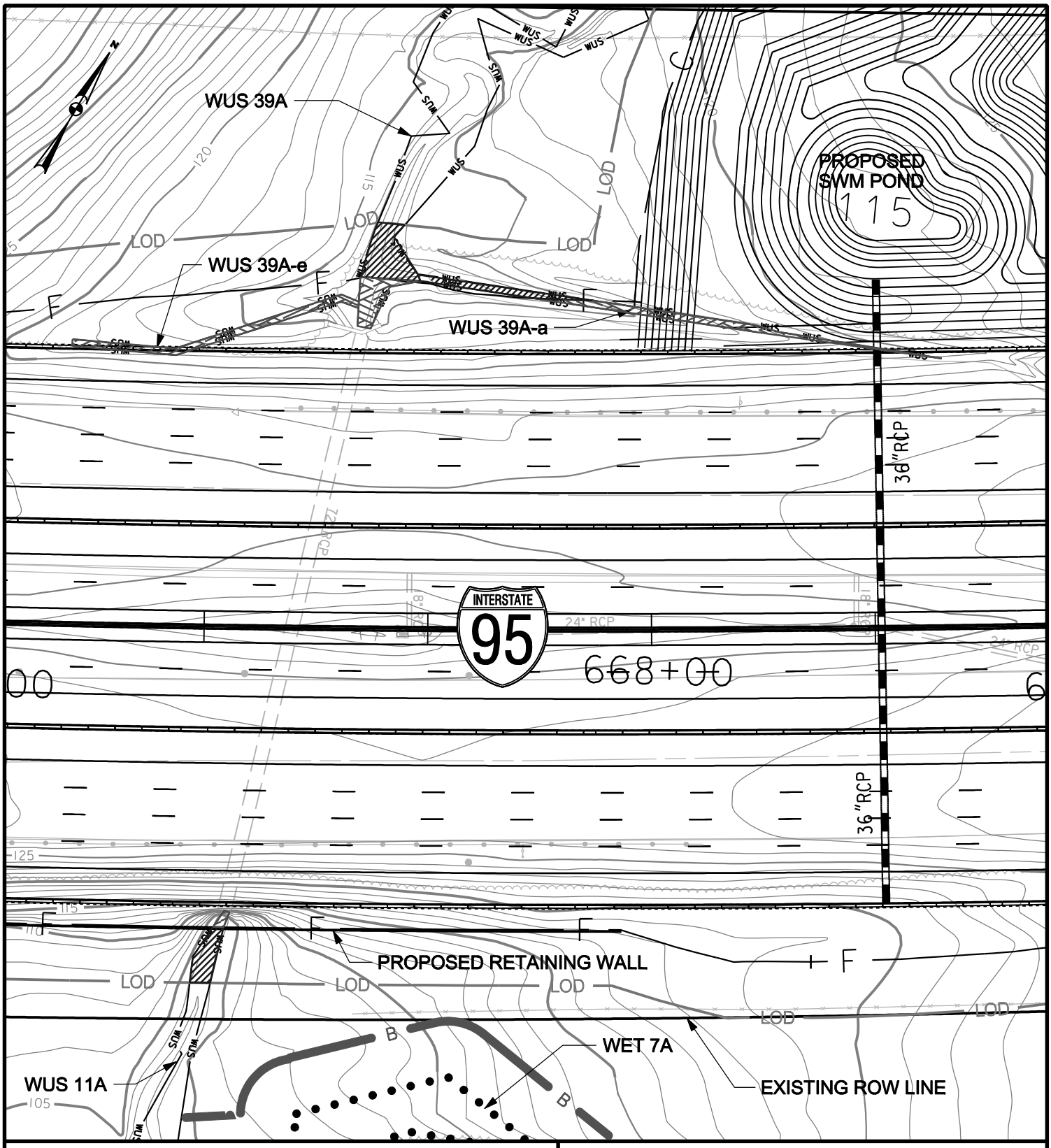

WETLAND IMPACT PLATE

IMPACTS THIS PLATE

	TEMPORARY		PERMANENT	
PFO WETLAND		S.F.		S.F.
PSS WETLAND		S.F.		S.F.
PEM WETLAND		S.F.		S.F.
WATERS OF THE U.S.	119	L.F.	328	L.F.
WATERS OF THE U.S.	814	S.F.	1015	S.F.
WETLAND BUFFER		S.F.		S.F.
100-YEAR FLOODPLAIN		S.F.		S.F.

I-95, SECTION 200
NORTH OF MD 43 TO NORTH OF MD 22
JOHN F. KENNEDY MEMORIAL HIGHWAY
BALTIMORE & HARFORD COUNTIES, MARYLAND

Maryland Transportation Authority

MARYLAND TRANSPORTATION AUTHORITY

DATE: NOVEMBER 2011

SCALE: 1" = 60'

PLATE 6 OF 123

FILE: g:\smd\303447_03195Sec200ENV_PL\CADD\JPA\pWT-PLATE06.dgn
DATE: 10/26/2011

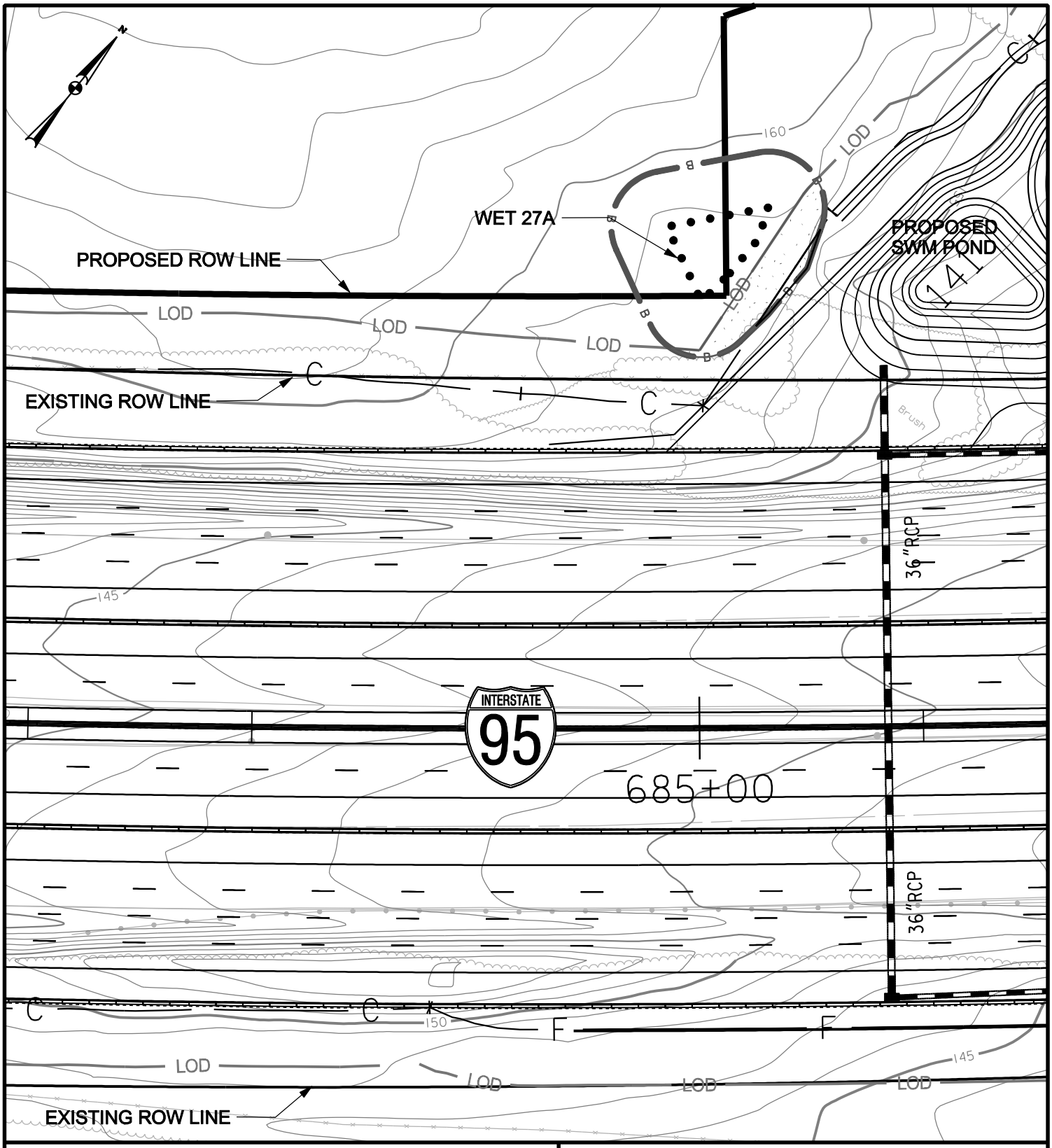

WETLAND IMPACT PLATE

IMPACTS THIS PLATE

	TEMPORARY	PERMANENT
PFO WETLAND	S.F.	S.F.
PSS WETLAND	S.F.	S.F.
PEM WETLAND	S.F.	S.F.
WATERS OF THE U.S.	L.F.	L.F.
WATERS OF THE U.S.	S.F.	S.F.
WETLAND BUFFER	1259 S.F.	132 S.F.
100-YEAR FLOODPLAIN	S.F.	S.F.

I-95, SECTION 200

NORTH OF MD 43 TO NORTH OF MD 22

JOHN F. KENNEDY MEMORIAL HIGHWAY

BALTIMORE & HARFORD COUNTIES, MARYLAND

Maryland Transportation Authority

MARYLAND TRANSPORTATION AUTHORITY

DATE: NOVEMBER 2011

SCALE: 1" = 60'

PLATE 7 OF 123

FILE: g:\smd\303447_03195Sec200ENV_PL\CADD\JPA\pWT-PLATE07.dgn
DATE: 10/26/2011

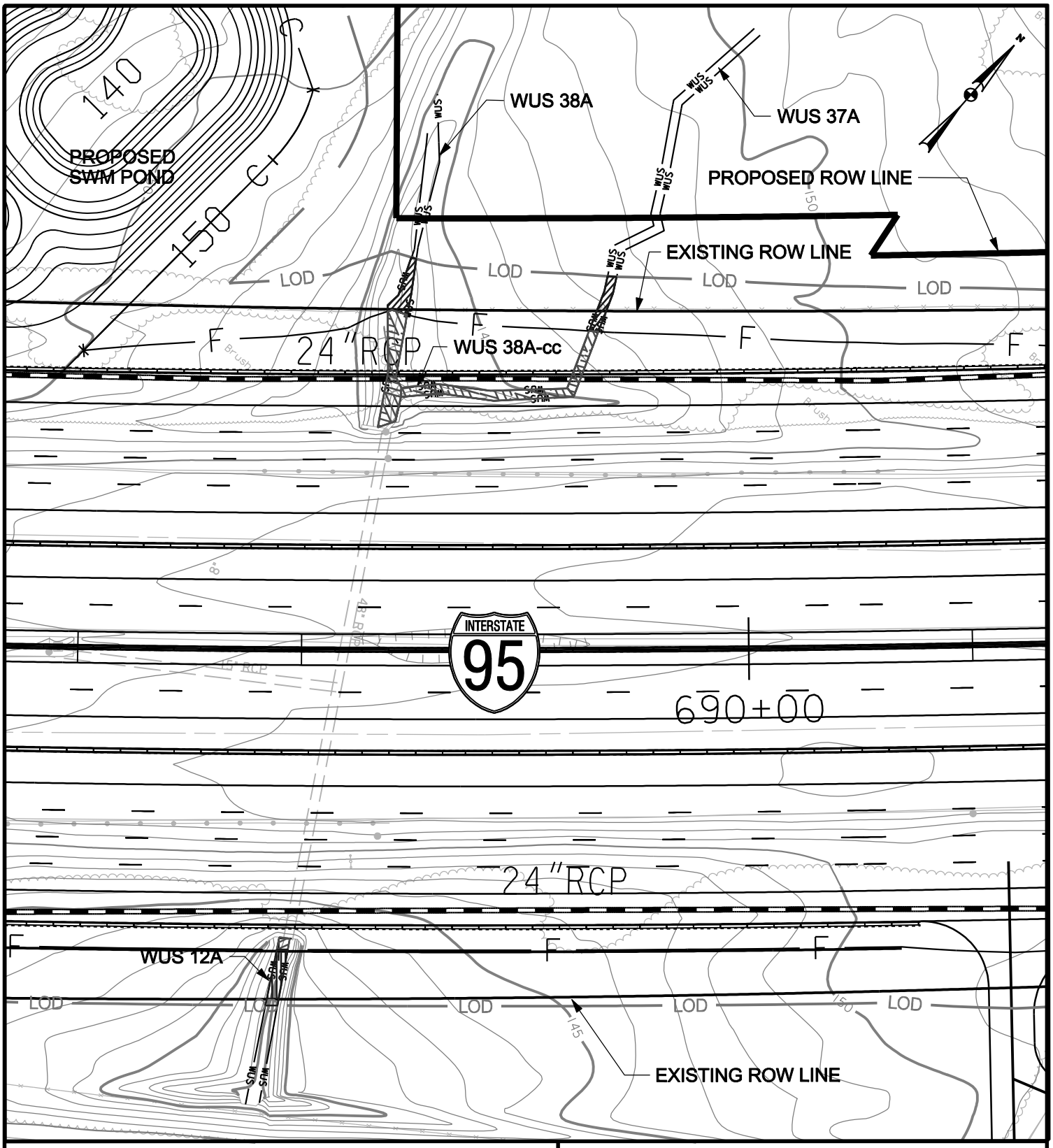

WETLAND IMPACT PLATE

IMPACTS THIS PLATE

	TEMPORARY		PERMANENT	
PFO WETLAND		S.F.		S.F.
PSS WETLAND		S.F.		S.F.
PEM WETLAND		S.F.		S.F.
WATERS OF THE U.S.	76	L.F.	160	L.F.
WATERS OF THE U.S.	362	S.F.	789	S.F.
WETLAND BUFFER		S.F.		S.F.
100-YEAR FLOODPLAIN		S.F.		S.F.

I-95, SECTION 200

NORTH OF MD 43 TO NORTH OF MD 22

JOHN F. KENNEDY MEMORIAL HIGHWAY

BALTIMORE & HARFORD COUNTIES, MARYLAND

Maryland Transportation Authority

MARYLAND TRANSPORTATION AUTHORITY

DATE: NOVEMBER 2011

SCALE: 1" = 60'

PLATE 8 OF 123

FILE: g:\smd\303447_03195Sec200ENV_PL\CADD\JPA\pWT-PLATE08.dgn
DATE: 10/25/2011

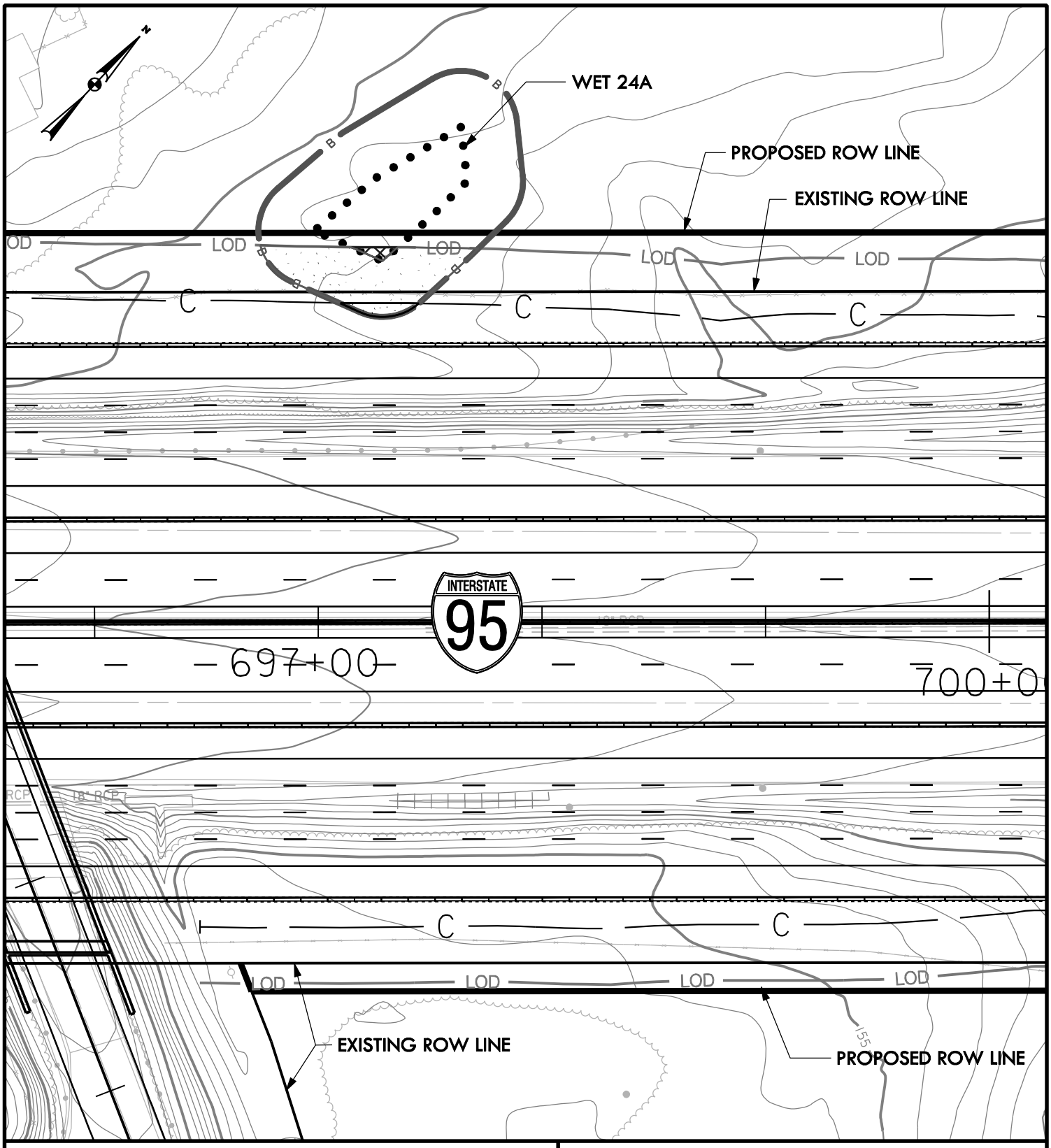

WETLAND IMPACT PLATE

IMPACTS THIS PLATE

	TEMPORARY		PERMANENT	
PFO WETLAND	64	S.F.		S.F.
PSS WETLAND		S.F.		S.F.
PEM WETLAND		S.F.		S.F.
WATERS OF THE U.S.		L.F.		L.F.
WATERS OF THE U.S.		S.F.		S.F.
WETLAND BUFFER	1746	S.F.	142	S.F.
100-YEAR FLOODPLAIN		S.F.		S.F.

I-95, SECTION 200

NORTH OF MD 43 TO NORTH OF MD 22

JOHN F. KENNEDY MEMORIAL HIGHWAY
BALTIMORE & HARFORD COUNTIES, MARYLAND

Maryland Transportation Authority

MARYLAND TRANSPORTATION AUTHORITY

DATE: NOVEMBER 2011

SCALE: 1" = 60'

PLATE 9 OF 123

FILE: g:\smd\303447_03195Sec200ENV_PL\CADD\JPA\pWT-PLATE09.dgn
DATE: 10/26/2011

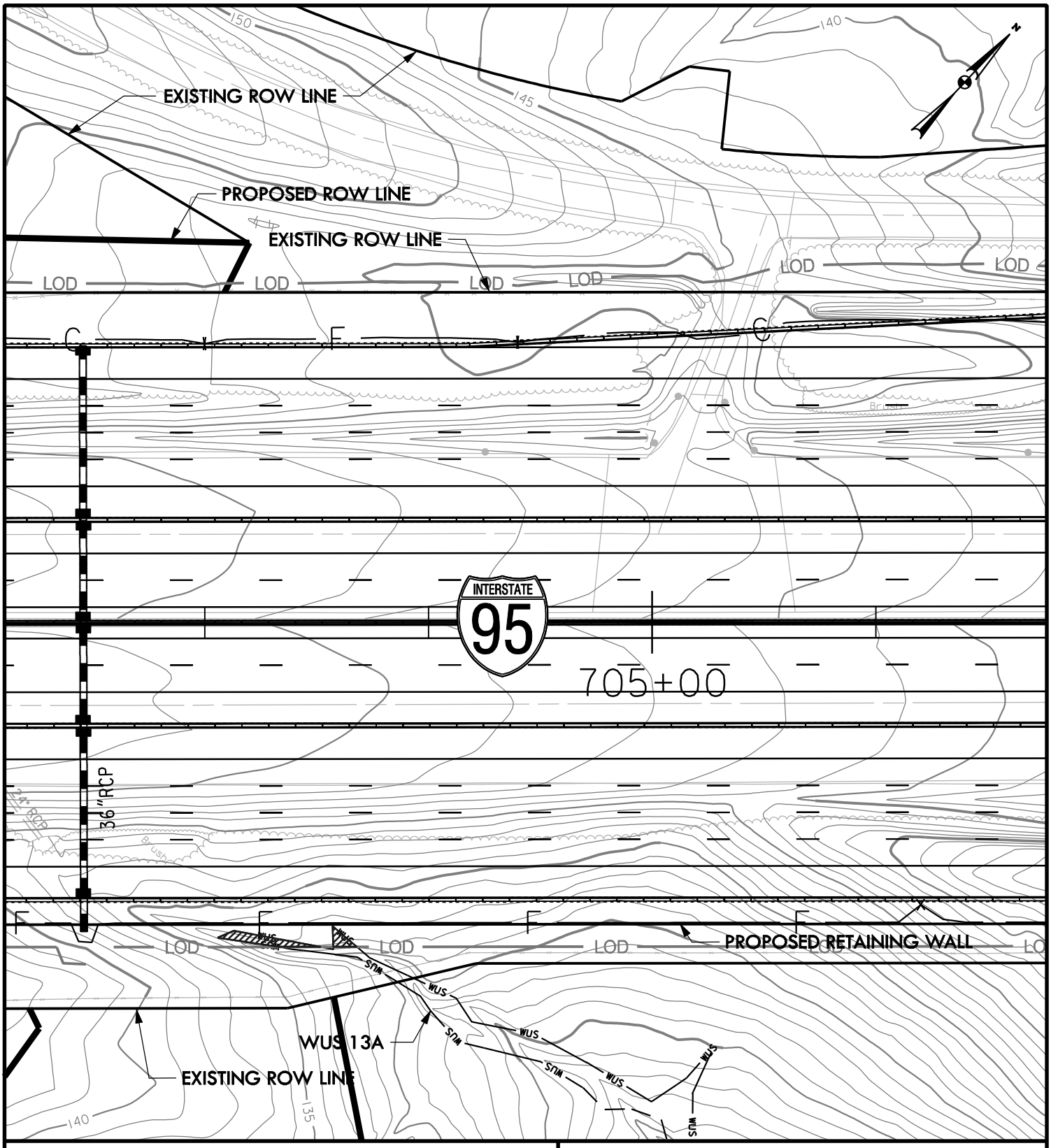

WETLAND IMPACT PLATE

IMPACTS THIS PLATE

	TEMPORARY	PERMANENT
PFO WETLAND	S.F.	S.F.
PSS WETLAND	S.F.	S.F.
PEM WETLAND	S.F.	S.F.
WATERS OF THE U.S.	37 L.F.	L.F.
WATERS OF THE U.S.	175 S.F.	S.F.
WETLAND BUFFER	S.F.	S.F.
100-YEAR FLOODPLAIN	S.F.	S.F.

I-95, SECTION 200

NORTH OF MD 43 TO NORTH OF MD 22

JOHN F. KENNEDY MEMORIAL HIGHWAY

BALTIMORE & HARFORD COUNTIES, MARYLAND

Maryland Transportation Authority

MARYLAND TRANSPORTATION AUTHORITY

DATE: NOVEMBER 2011

SCALE: 1" = 60'

PLATE 10 OF 123

FILE: g:\smd\303447_03195Sec200ENV_PL\CADD\JPA\pWT-PLATE10.dgn
DATE: 12/30/2011

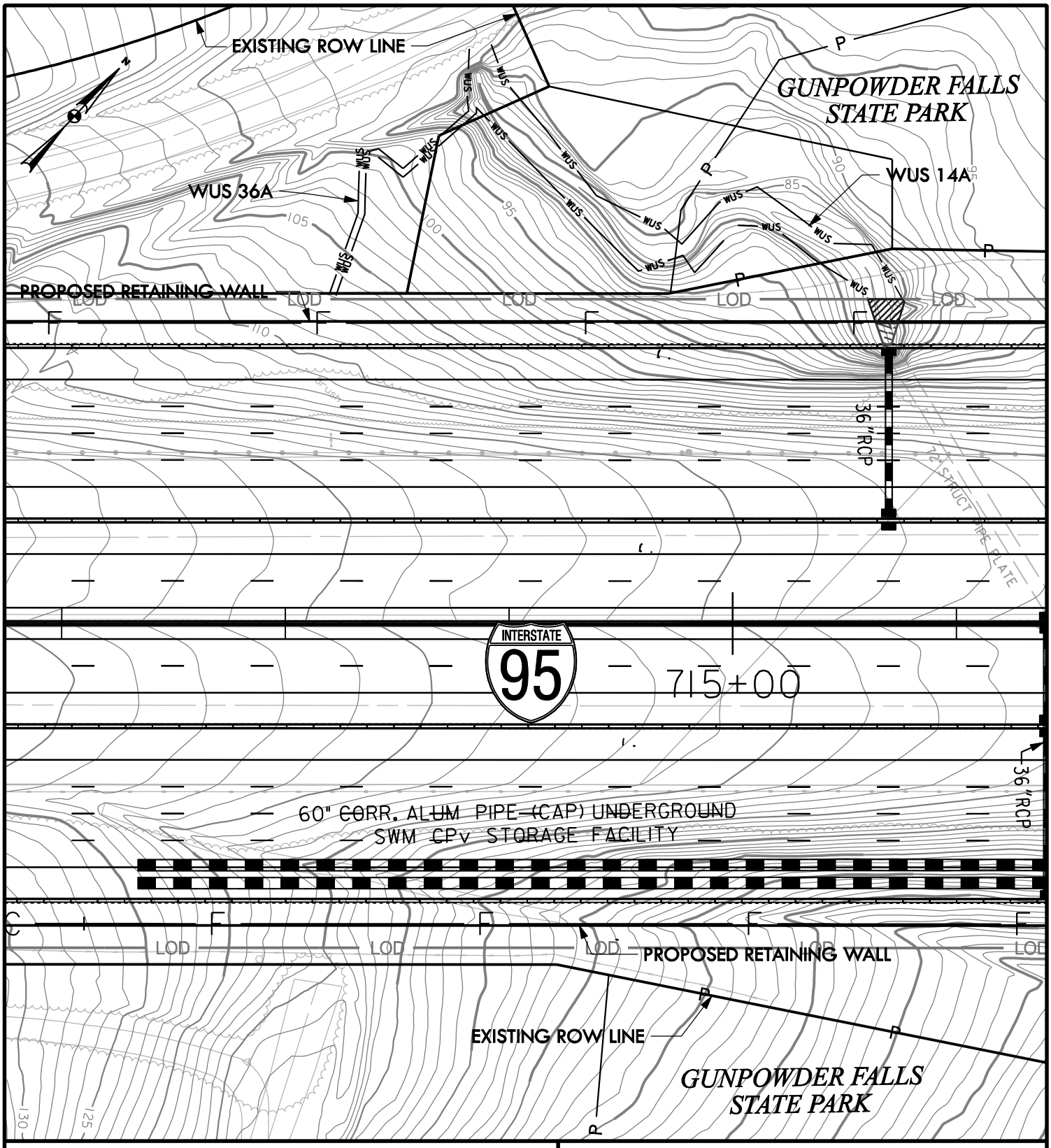

WETLAND IMPACT PLATE

IMPACTS THIS PLATE

	TEMPORARY		PERMANENT	
PFO WETLAND		S.F.		S.F.
PSS WETLAND		S.F.		S.F.
PEM WETLAND		S.F.		S.F.
WATERS OF THE U.S.	11	L.F.	10	L.F.
WATERS OF THE U.S.	141	S.F.	66	S.F.
WETLAND BUFFER		S.F.		S.F.
100-YEAR FLOODPLAIN		S.F.		S.F.

I-95, SECTION 200
NORTH OF MD 43 TO NORTH OF MD 22
JOHN F. KENNEDY MEMORIAL HIGHWAY
BALTIMORE & HARFORD COUNTIES, MARYLAND

Maryland Transportation Authority

MARYLAND TRANSPORTATION AUTHORITY

DATE: NOVEMBER 2011

SCALE: 1" = 60'

PLATE 11 OF 123

FILE: g:\smd\303447_03195Sec200ENV_PL\CADD\JPA\pWT-PLATE11.dgn
DATE: 12/30/2011

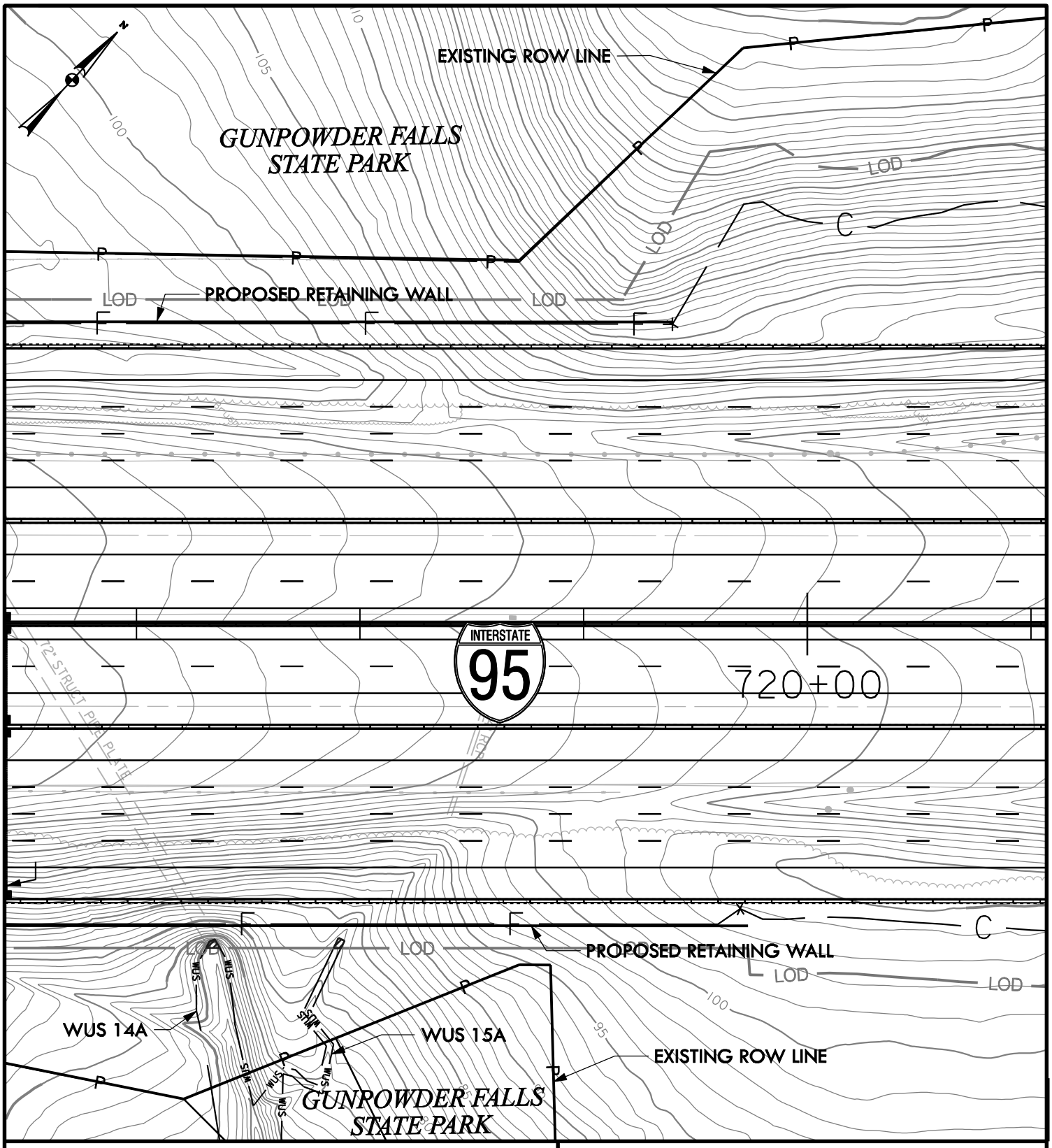

WETLAND IMPACT PLATE

IMPACTS THIS PLATE

	TEMPORARY	PERMANENT
PFO WETLAND	S.F.	S.F.
PSS WETLAND	S.F.	S.F.
PEM WETLAND	S.F.	S.F.
WATERS OF THE U.S.	8 L.F.	L.F.
WATERS OF THE U.S.	28 S.F.	S.F.
WETLAND BUFFER	S.F.	S.F.
100-YEAR FLOODPLAIN	S.F.	S.F.

I-95, SECTION 200
NORTH OF MD 43 TO NORTH OF MD 22
JOHN F. KENNEDY MEMORIAL HIGHWAY
BALTIMORE & HARFORD COUNTIES, MARYLAND

Maryland Transportation Authority

MARYLAND TRANSPORTATION AUTHORITY

DATE: NOVEMBER 2011

SCALE: 1" = 60'

PLATE 12 OF 123

FILE: g:\smd\303447_03195Sec200ENV_PL\CADD\JPA\pWT-PLATE12.dgn
DATE: 12/30/2011

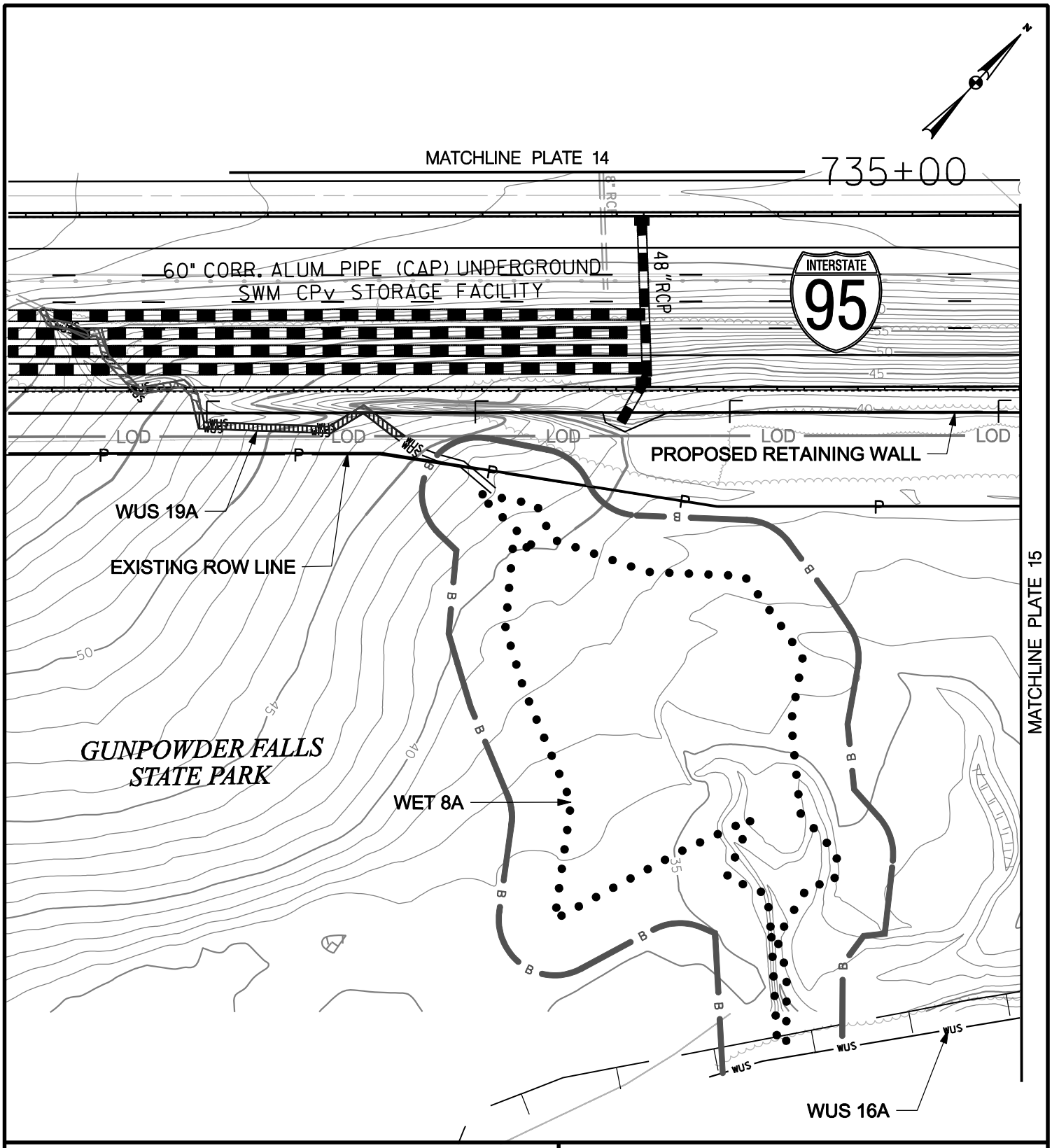

WETLAND IMPACT PLATE

IMPACTS THIS PLATE

	TEMPORARY		PERMANENT	
PFO WETLAND		S.F.		S.F.
PSS WETLAND		S.F.		S.F.
PEM WETLAND		S.F.		S.F.
WATERS OF THE U.S.	100	L.F.	102	L.F.
WATERS OF THE U.S.	291	S.F.	305	S.F.
WETLAND BUFFER		S.F.		S.F.
100-YEAR FLOODPLAIN		S.F.		S.F.

I-95, SECTION 200
NORTH OF MD 43 TO NORTH OF MD 22
JOHN F. KENNEDY MEMORIAL HIGHWAY
BALTIMORE & HARFORD COUNTIES, MARYLAND

Maryland Transportation Authority

MARYLAND TRANSPORTATION AUTHORITY

DATE: NOVEMBER 2011

SCALE: 1" = 60'

PLATE 13 OF 123

FILE: g:*smd*303447_03195Sec200ENV_PL*CADD*JPA*pWT-PLATE13.dgn
DATE: 12/30/2011

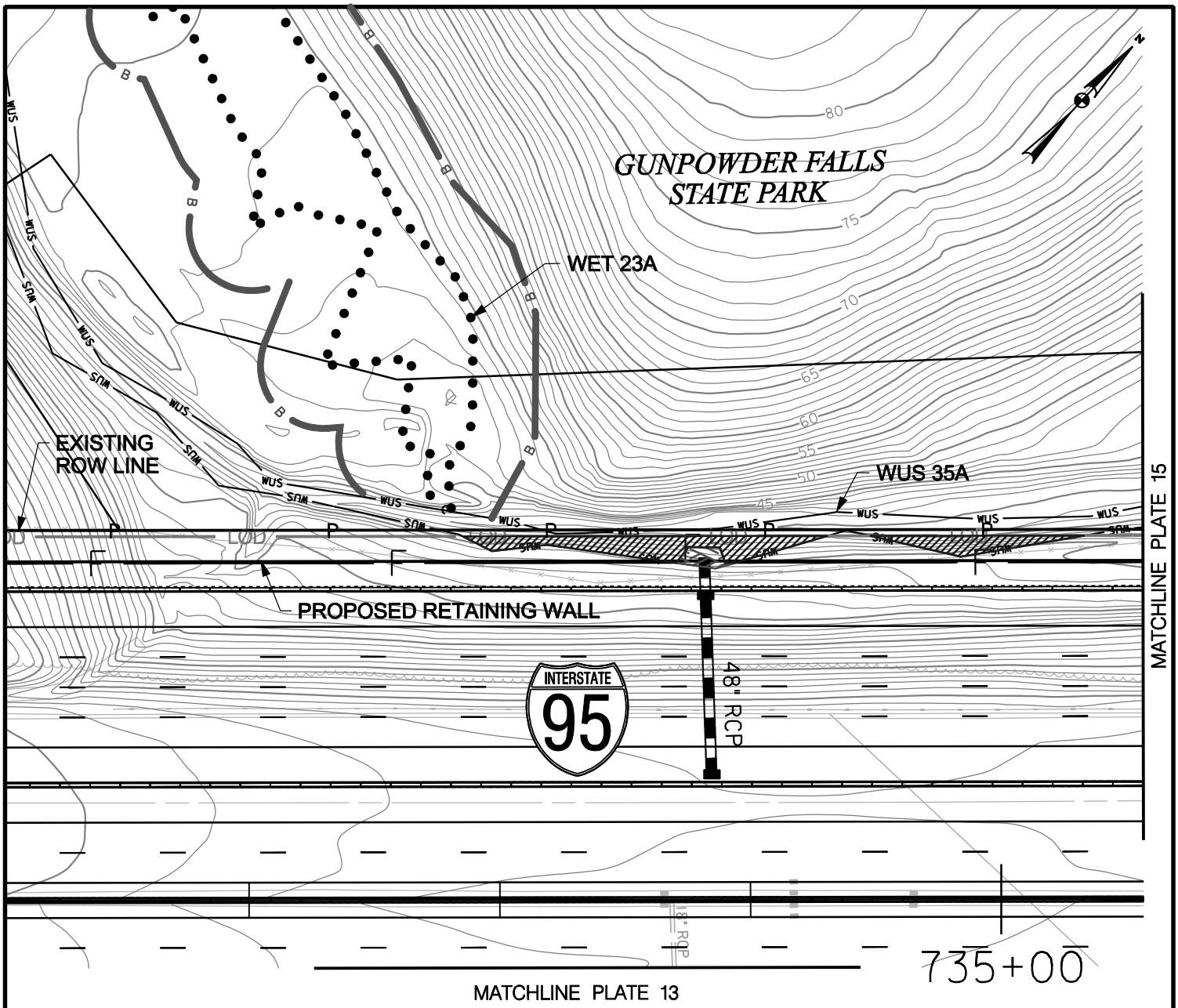

WETLAND IMPACT PLATE

IMPACTS THIS PLATE

	TEMPORARY		PERMANENT	
PFO WETLAND		S.F.		S.F.
PSS WETLAND		S.F.		S.F.
PEM WETLAND		S.F.		S.F.
WATERS OF THE U.S.	189	L.F.	24	L.F.
WATERS OF THE U.S.	1214	S.F.	126	S.F.
WETLAND BUFFER		S.F.		S.F.
100-YEAR FLOODPLAIN		S.F.		S.F.

I-95, SECTION 200
NORTH OF MD 43 TO NORTH OF MD 22
JOHN F. KENNEDY MEMORIAL HIGHWAY
BALTIMORE & HARFORD COUNTIES, MARYLAND

Maryland Transportation Authority

MARYLAND TRANSPORTATION AUTHORITY

DATE: NOVEMBER 2011

SCALE: 1" = 60'

PLATE 14 OF 123

FILE: g:\smd\303447_03195Sec200ENV_PL\CADD\JPA\pWT-PLATE14.dgn
DATE: 12/30/2011

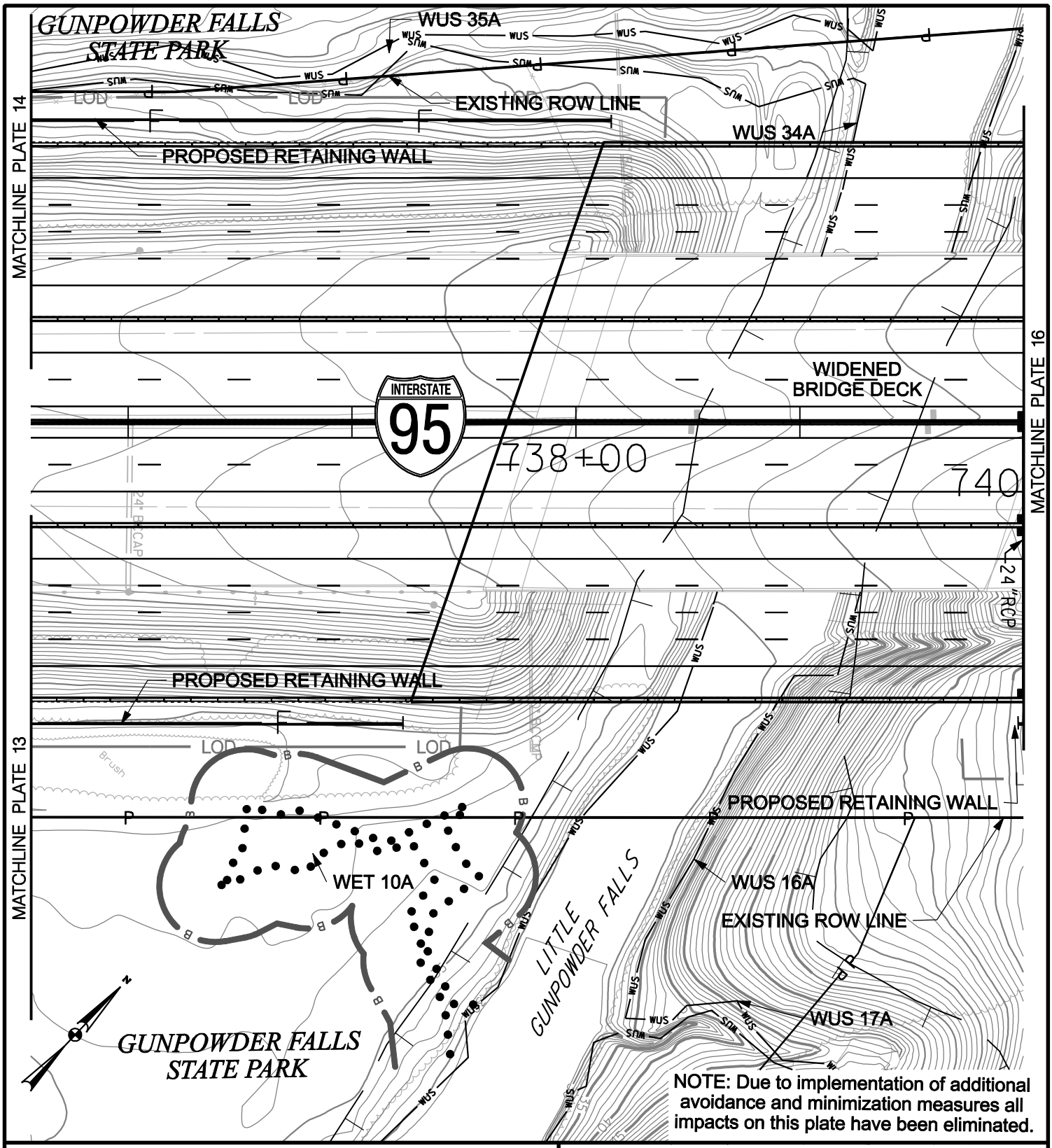

WETLAND IMPACT PLATE

IMPACTS THIS PLATE

	TEMPORARY	PERMANENT
PFO WETLAND	S.F.	S.F.
PSS WETLAND	S.F.	S.F.
PEM WETLAND	S.F.	S.F.
WATERS OF THE U.S.	L.F.	L.F.
WATERS OF THE U.S.	S.F.	S.F.
WETLAND BUFFER	S.F.	S.F.
100-YEAR FLOODPLAIN	S.F.	S.F.

I-95, SECTION 200
NORTH OF MD 43 TO NORTH OF MD 22
JOHN F. KENNEDY MEMORIAL HIGHWAY
BALTIMORE & HARFORD COUNTIES, MARYLAND

Maryland Transportation Authority

MARYLAND TRANSPORTATION AUTHORITY

DATE: NOVEMBER 2011

SCALE: 1" = 60'

PLATE 15 OF 123

FILE: g:\smd\303447_03195Sec200ENV_PL\CADD\JPA\pWT-PLATE15.dgn
DATE: 12/30/2011

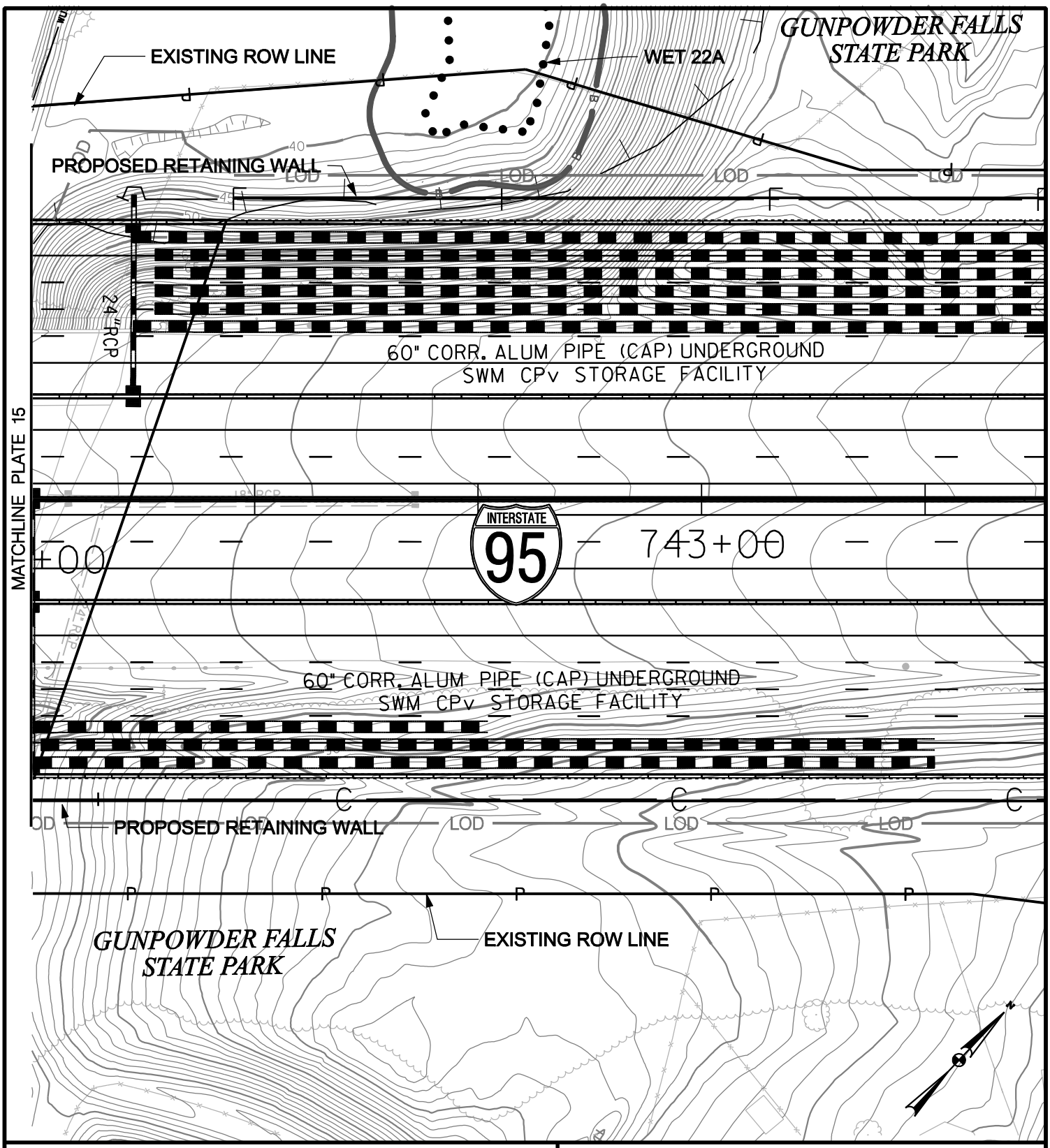

WETLAND IMPACT PLATE

IMPACTS THIS PLATE

	TEMPORARY		PERMANENT	
PFO WETLAND		S.F.		S.F.
PSS WETLAND		S.F.		S.F.
PEM WETLAND		S.F.		S.F.
WATERS OF THE U.S.		L.F.		L.F.
WATERS OF THE U.S.		S.F.		S.F.
WETLAND BUFFER	382	S.F.		S.F.
100-YEAR FLOODPLAIN	3708	S.F.	1205	S.F.

I-95, SECTION 200
NORTH OF MD 43 TO NORTH OF MD 22
JOHN F. KENNEDY MEMORIAL HIGHWAY
BALTIMORE & HARFORD COUNTIES, MARYLAND

Maryland Transportation Authority

MARYLAND TRANSPORTATION AUTHORITY

DATE: NOVEMBER 2011

SCALE: 1" = 60'

PLATE 16 OF 123

FILE: g:\smd\303447_03195Sec200ENV_PL\CADD\JPA\pWT-PLATE16.dgn
DATE: 12/30/2011

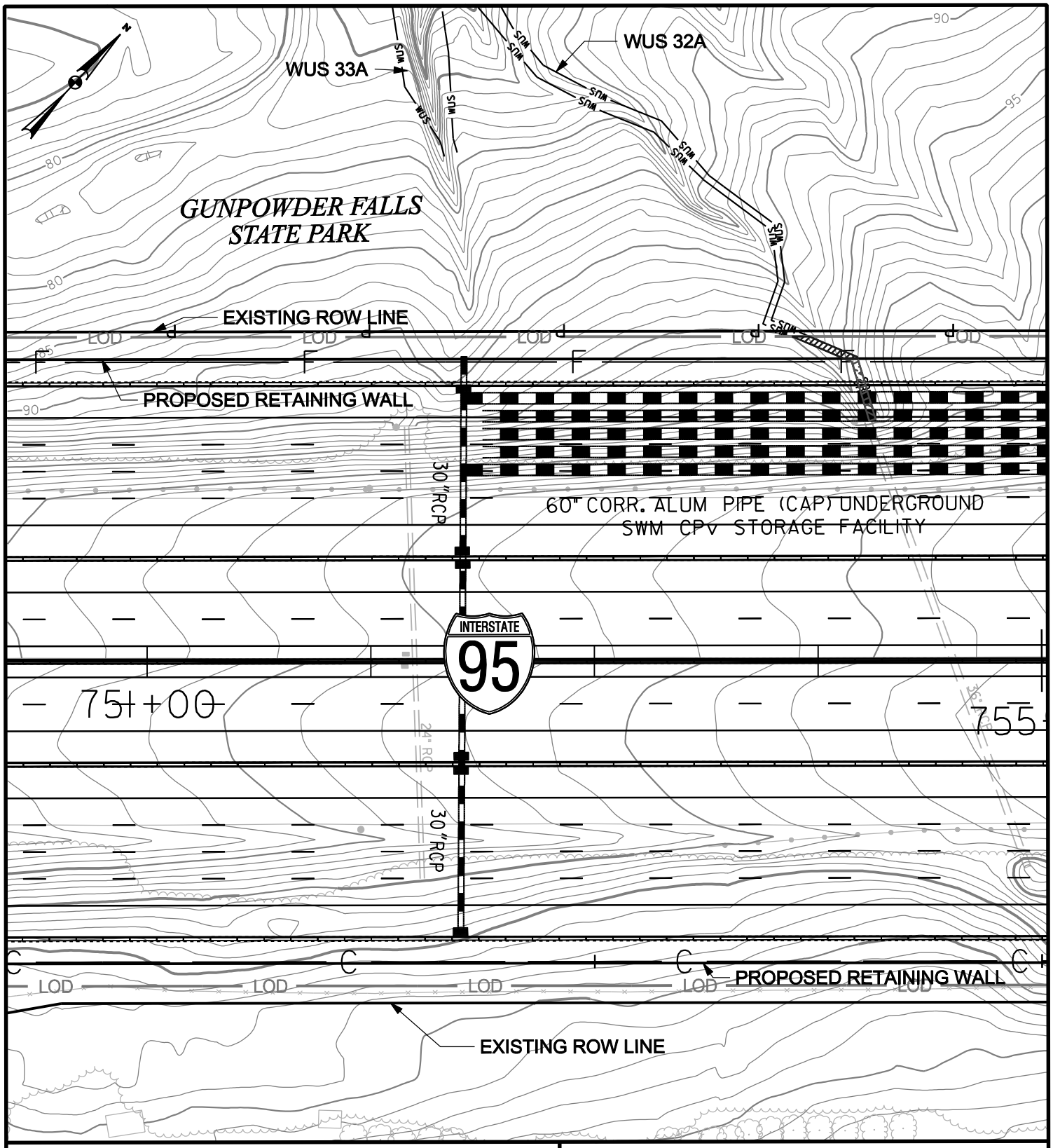

WETLAND IMPACT PLATE

IMPACTS THIS PLATE

	TEMPORARY		PERMANENT	
PFO WETLAND		S.F.		S.F.
PSS WETLAND		S.F.		S.F.
PEM WETLAND		S.F.		S.F.
WATERS OF THE U.S.	25	L.F.	29	L.F.
WATERS OF THE U.S.	76	S.F.	88	S.F.
WETLAND BUFFER		S.F.		S.F.
100-YEAR FLOODPLAIN		S.F.		S.F.

I-95, SECTION 200
NORTH OF MD 43 TO NORTH OF MD 22
JOHN F. KENNEDY MEMORIAL HIGHWAY
BALTIMORE & HARFORD COUNTIES, MARYLAND

Maryland Transportation Authority

MARYLAND TRANSPORTATION AUTHORITY

DATE: NOVEMBER 2011

SCALE: 1" = 60'

PLATE 17 OF 123

FILE: q:*smd*303447_03195Sec200ENV_PL*CADD*JPA*pWT-PLATE17.dgn
DATE: 12/30/2011

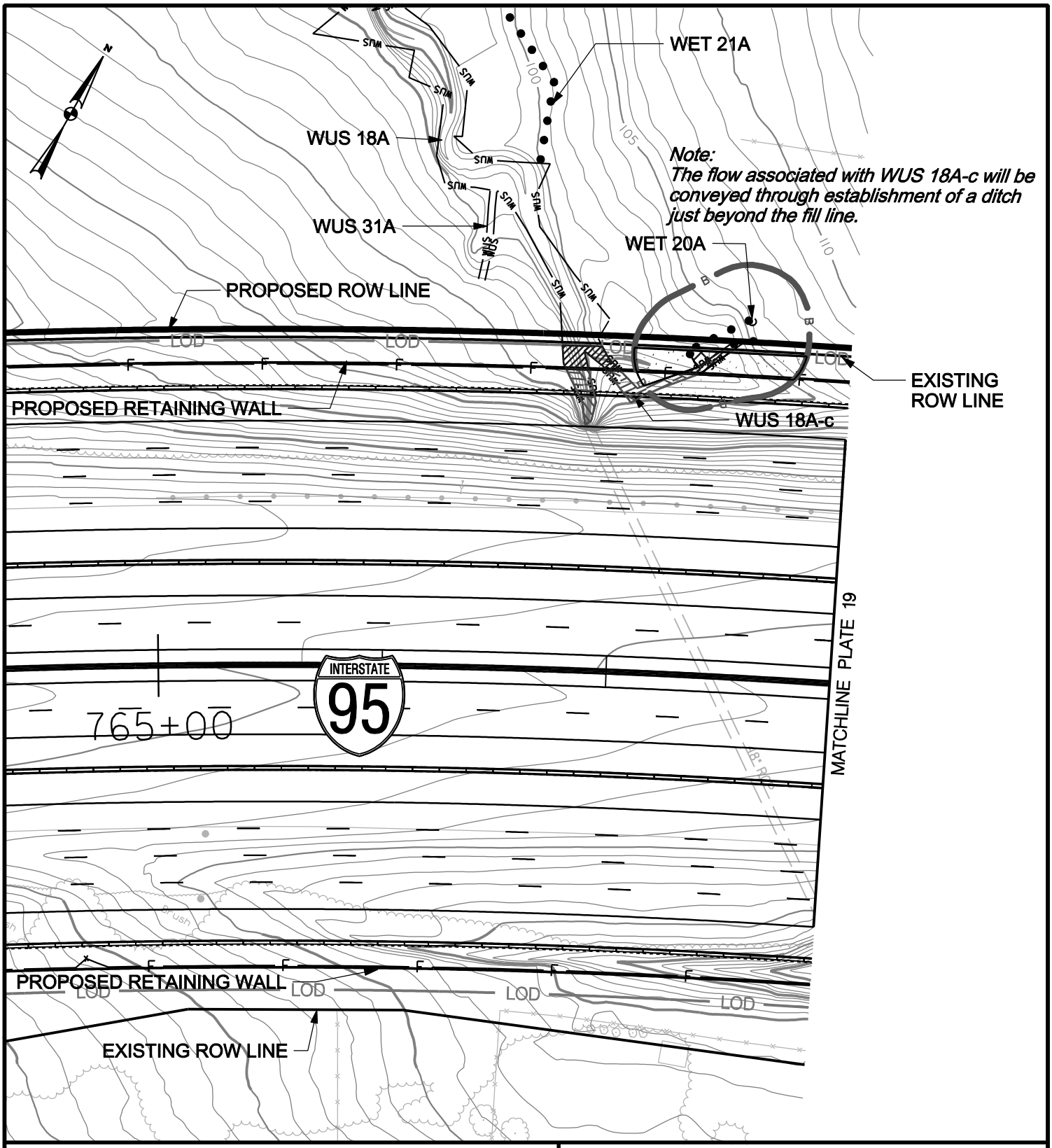

WETLAND IMPACT PLATE

IMPACTS THIS PLATE

	TEMPORARY		PERMANENT	
PFO WETLAND	54	S.F.		S.F.
PSS WETLAND		S.F.		S.F.
PEM WETLAND		S.F.		S.F.
WATERS OF THE U.S.	45	L.F.	65	L.F.
WATERS OF THE U.S.	244	S.F.	332	S.F.
WETLAND BUFFER	683	S.F.	1651	S.F.
100-YEAR FLOODPLAIN		S.F.		S.F.

I-95, SECTION 200
NORTH OF MD 43 TO NORTH OF MD 22
JOHN F. KENNEDY MEMORIAL HIGHWAY
BALTIMORE & HARFORD COUNTIES, MARYLAND

Maryland Transportation Authority

MARYLAND TRANSPORTATION AUTHORITY

DATE: NOVEMBER 2011

SCALE: 1" = 60'

PLATE 18 OF 123

FILE: g:\smd\303447_03195Sec200ENV_PL\CADD\JPA\pWT-PLATE18.dgn
DATE: 12/30/2011

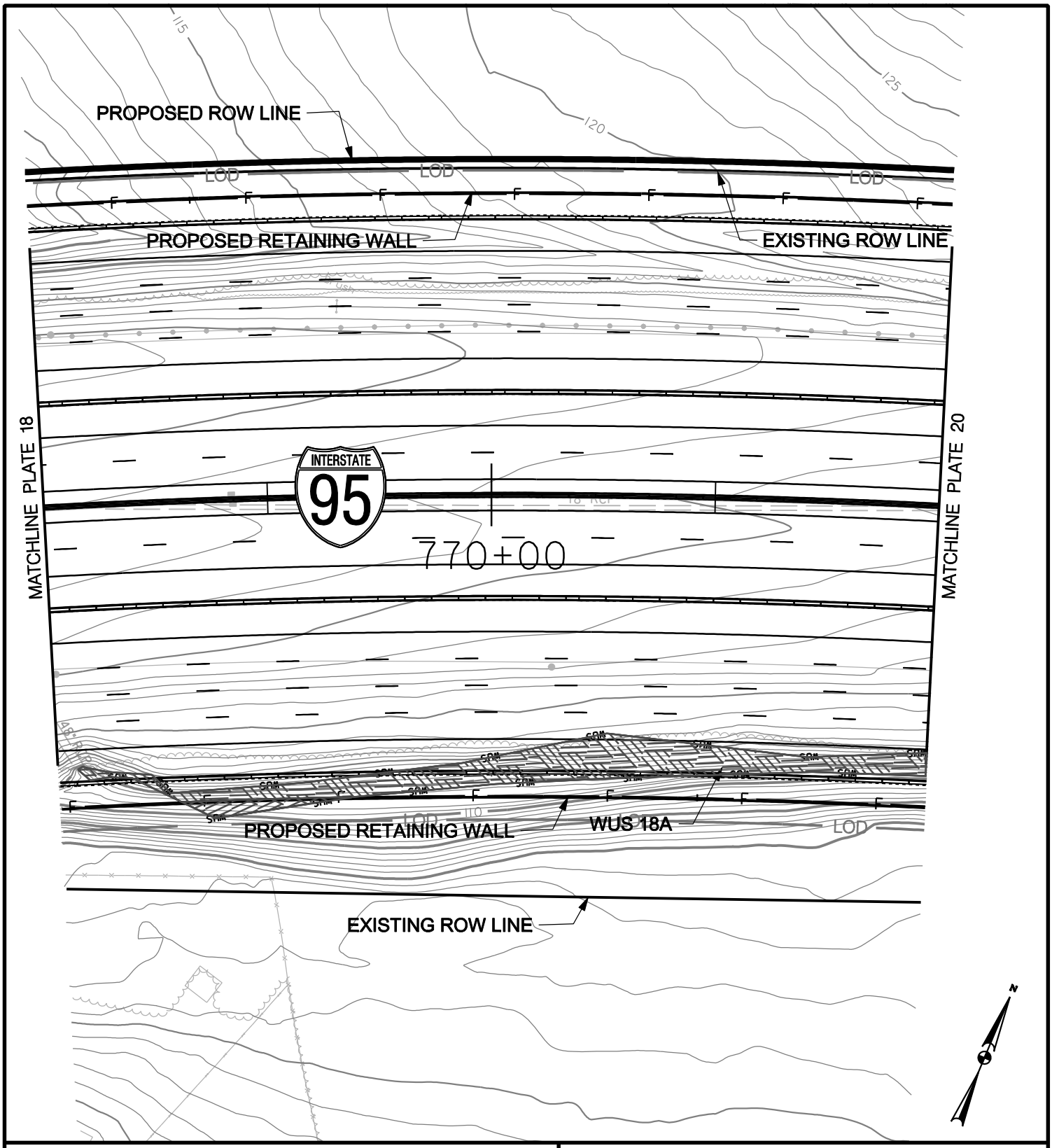

WETLAND IMPACT PLATE

IMPACTS THIS PLATE

	TEMPORARY	PERMANENT
PFO WETLAND	S.F.	S.F.
PSS WETLAND	S.F.	S.F.
PEM WETLAND	S.F.	S.F.
WATERS OF THE U.S.	L.F.	445 L.F.
WATERS OF THE U.S.	S.F.	4056 S.F.
WETLAND BUFFER	S.F.	S.F.
100-YEAR FLOODPLAIN	S.F.	S.F.

I-95, SECTION 200

NORTH OF MD 43 TO NORTH OF MD 22

JOHN F. KENNEDY MEMORIAL HIGHWAY

BALTIMORE & HARFORD COUNTIES, MARYLAND

Maryland Transportation Authority

MARYLAND TRANSPORTATION AUTHORITY

DATE: NOVEMBER 2011

SCALE: 1" = 60'

PLATE 19 OF 123

FILE: g:\smd\303447_03195Sec200ENV_PL\CADD\JPA\pWT-PLATE19.dgn
DATE: 12/30/2011

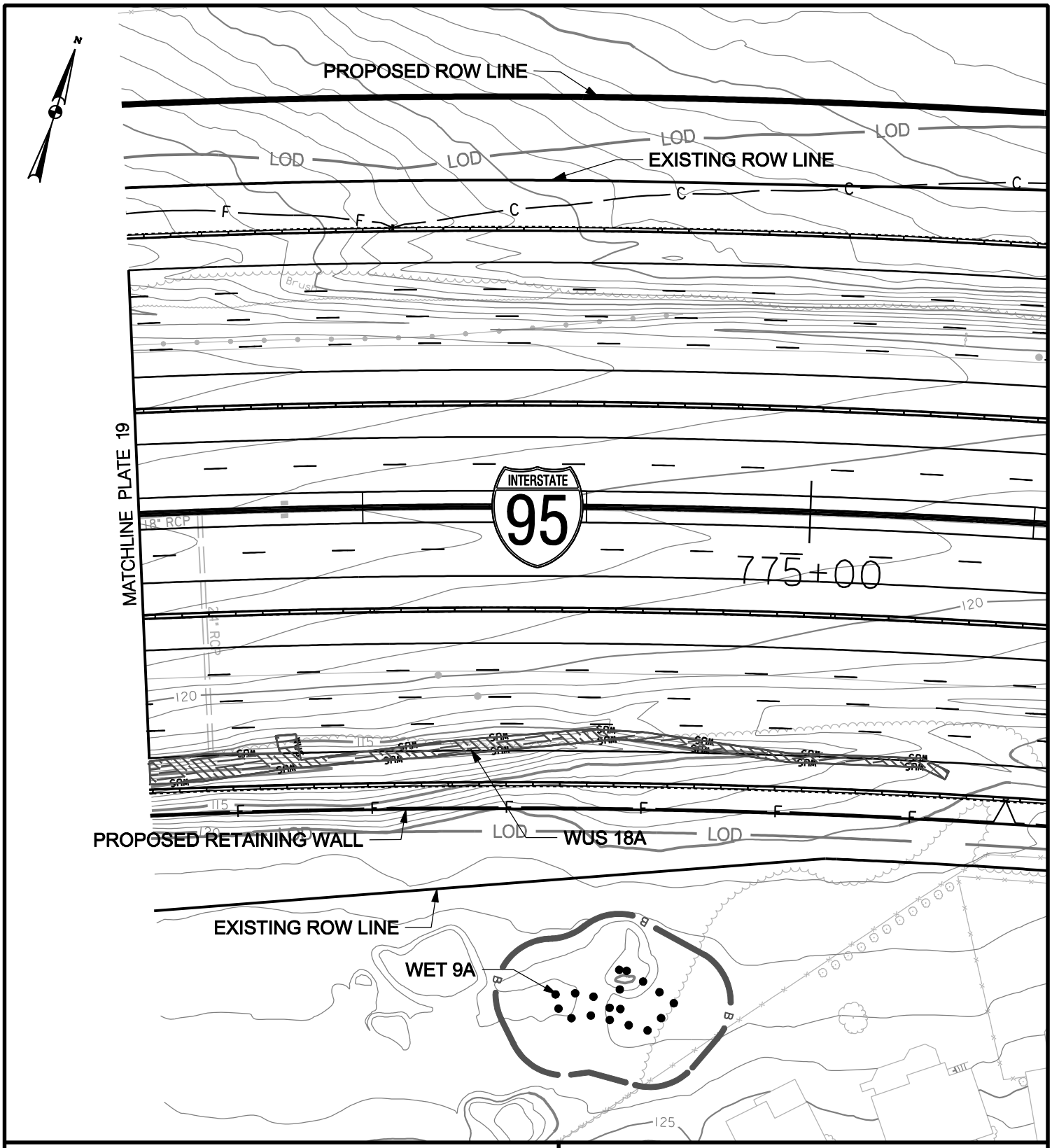

WETLAND IMPACT PLATE

IMPACTS THIS PLATE

	TEMPORARY	PERMANENT
PFO WETLAND	S.F.	S.F.
PSS WETLAND	S.F.	S.F.
PEM WETLAND	S.F.	S.F.
WATERS OF THE U.S.	L.F.	368 L.F.
WATERS OF THE U.S.	S.F.	2100 S.F.
WETLAND BUFFER	S.F.	S.F.
100-YEAR FLOODPLAIN	S.F.	S.F.

I-95, SECTION 200

NORTH OF MD 43 TO NORTH OF MD 22

JOHN F. KENNEDY MEMORIAL HIGHWAY

BALTIMORE & HARFORD COUNTIES, MARYLAND

Maryland Transportation Authority

MARYLAND TRANSPORTATION AUTHORITY

DATE: NOVEMBER 2011

SCALE: 1" = 60'

PLATE 20 OF 123

FILE: g:\smd\303447_03195Sec200ENV_PL\CADD\JPA\pWT-PLATE20.dgn
DATE: 12/30/2011

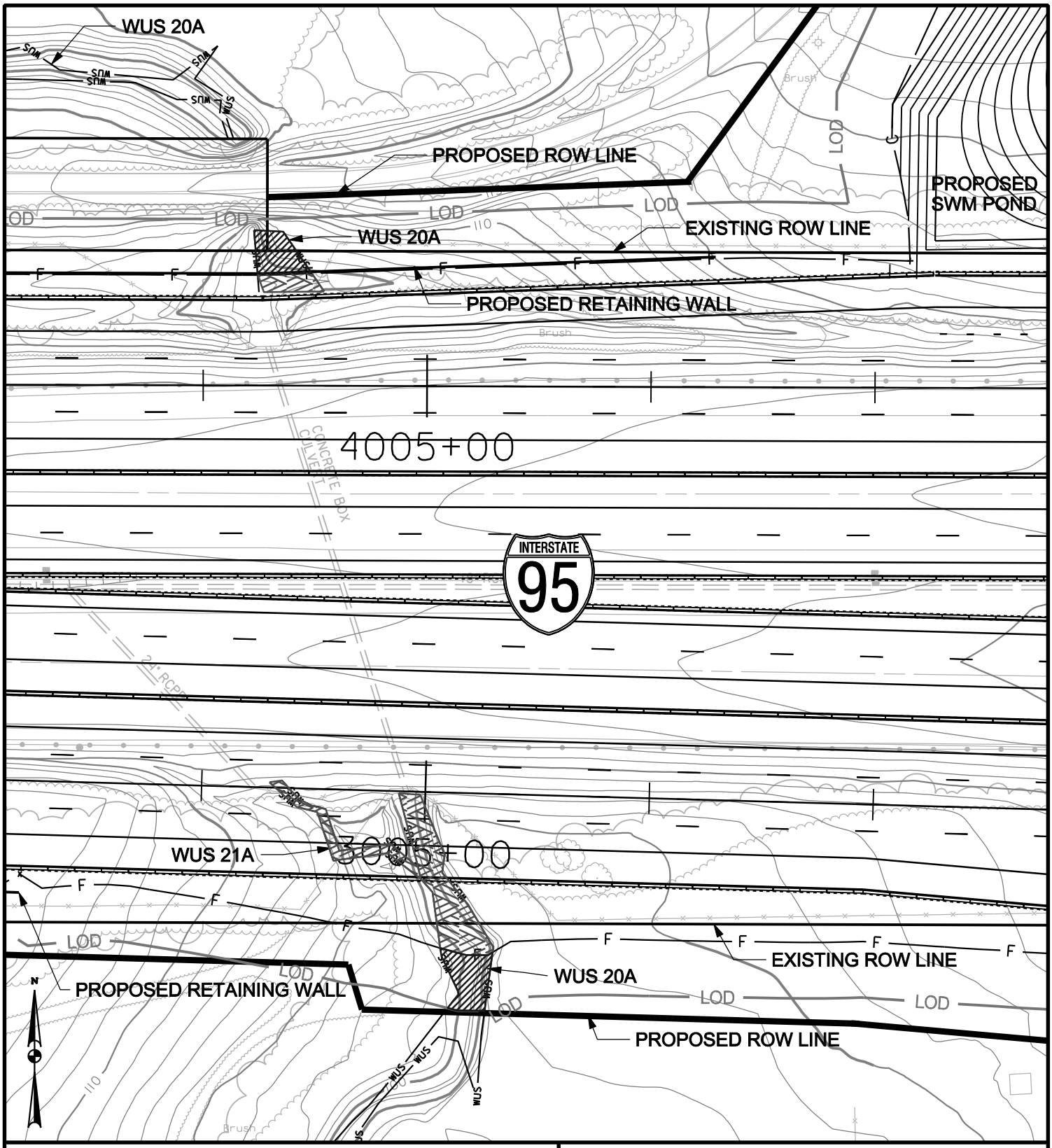

WETLAND IMPACT PLATE

IMPACTS THIS PLATE

	TEMPORARY		PERMANENT	
PFO WETLAND		S.F.		S.F.
PSS WETLAND		S.F.		S.F.
PEM WETLAND		S.F.		S.F.
WATERS OF THE U.S.	46	L.F.	170	L.F.
WATERS OF THE U.S.	797	S.F.	1543	S.F.
WETLAND BUFFER		S.F.		S.F.
100-YEAR FLOODPLAIN		S.F.		S.F.

I-95, SECTION 200

NORTH OF MD 43 TO NORTH OF MD 22

JOHN F. KENNEDY MEMORIAL HIGHWAY

BALTIMORE & HARFORD COUNTIES, MARYLAND

Maryland Transportation Authority

MARYLAND TRANSPORTATION AUTHORITY

DATE: NOVEMBER 2011

SCALE: 1" = 60'

PLATE 21 OF 123

FILE: g:\smd\303447_03195Sec200ENV_PL\CADD\JPA\pWT-PLATE21.dgn
DATE: 10/27/2011

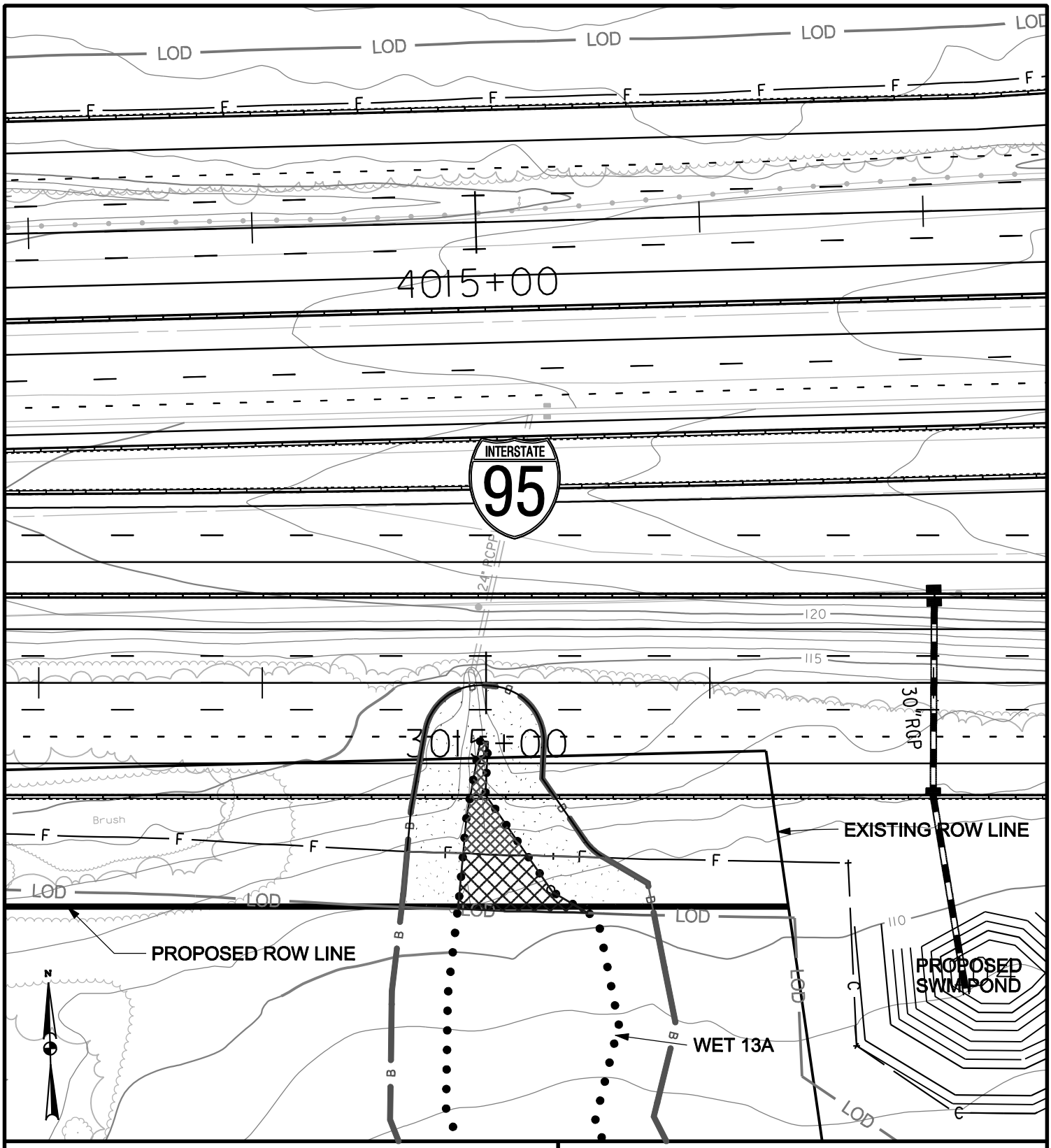

WETLAND IMPACT PLATE

IMPACTS THIS PLATE

	TEMPORARY		PERMANENT	
PFO WETLAND	1009	S.F.	601	S.F.
PSS WETLAND		S.F.		S.F.
PEM WETLAND		S.F.		S.F.
WATERS OF THE U.S.		L.F.		L.F.
WATERS OF THE U.S.		S.F.		S.F.
WETLAND BUFFER	1628	S.F.	3785	S.F.
100-YEAR FLOODPLAIN		S.F.		S.F.

I-95, SECTION 200

NORTH OF MD 43 TO NORTH OF MD 22

JOHN F. KENNEDY MEMORIAL HIGHWAY

BALTIMORE & HARFORD COUNTIES, MARYLAND

Maryland Transportation Authority

MARYLAND TRANSPORTATION AUTHORITY

DATE: NOVEMBER 2011

SCALE: 1" = 60'

PLATE 22 OF 123

FILE: g:\smd\303447_03195Sec200ENV_PL\CADD\JPA\pWT-PLATE22.dgn
DATE: 10/27/2011

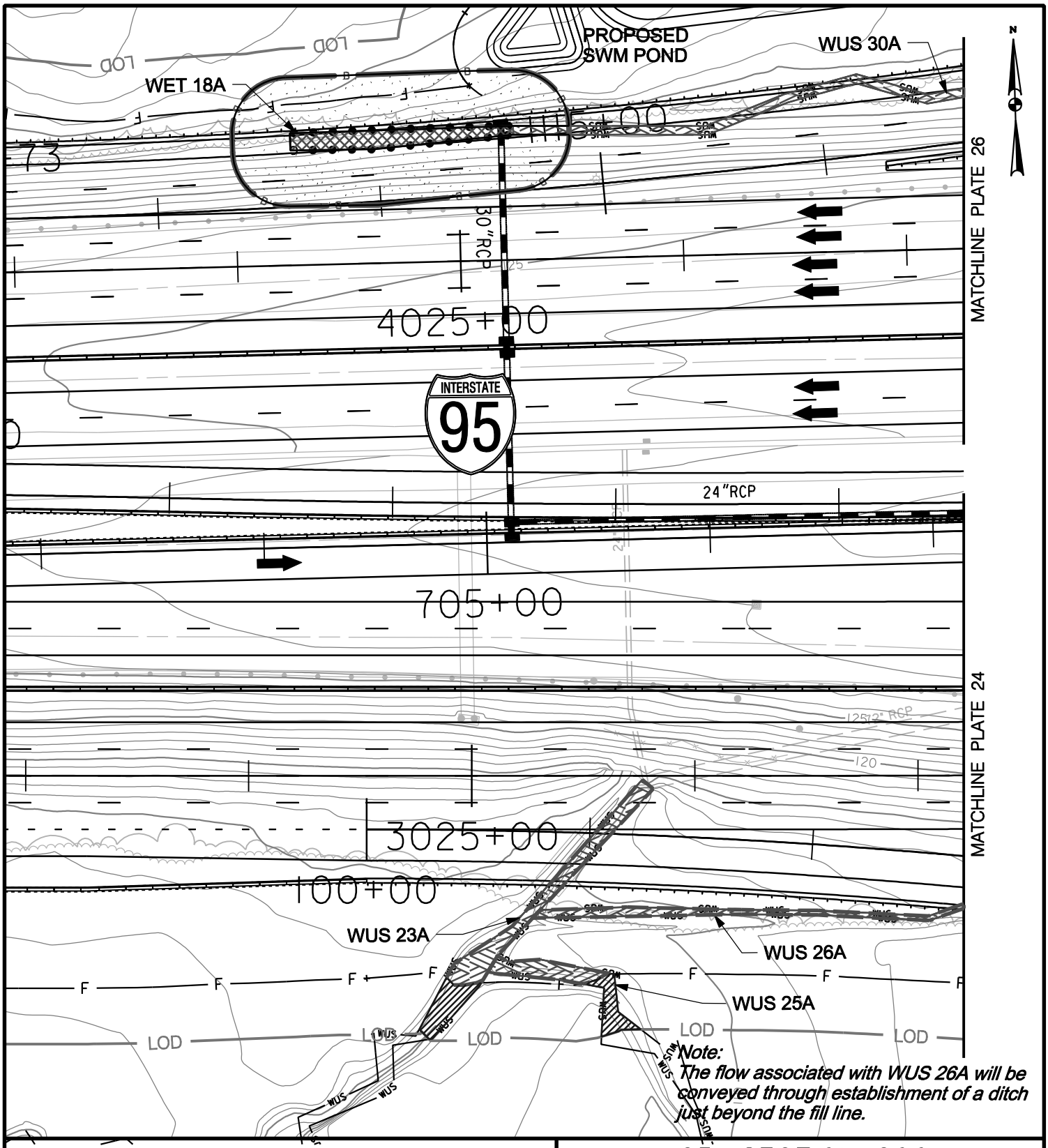

WETLAND IMPACT PLATE

IMPACTS THIS PLATE

	TEMPORARY		PERMANENT	
PFO WETLAND		S.F.		S.F.
PSS WETLAND		S.F.		S.F.
PEM WETLAND		S.F.	690	S.F.
WATERS OF THE U.S.	52	L.F.	570	L.F.
WATERS OF THE U.S.	534	S.F.	2479	S.F.
WETLAND BUFFER		S.F.	7231	S.F.
100-YEAR FLOODPLAIN		S.F.		S.F.

I-95, SECTION 200
NORTH OF MD 43 TO NORTH OF MD 22
JOHN F. KENNEDY MEMORIAL HIGHWAY
BALTIMORE & HARFORD COUNTIES, MARYLAND

Maryland Transportation Authority

MARYLAND TRANSPORTATION AUTHORITY

DATE: APRIL 2012

SCALE: 1" = 60'

PLATE 23 OF 123

FILE: O:\SMD\303447_03195Sec200ENV_PL\CADD\JPA\pWT-PLATE23.dgn
DATE: 4/20/2012

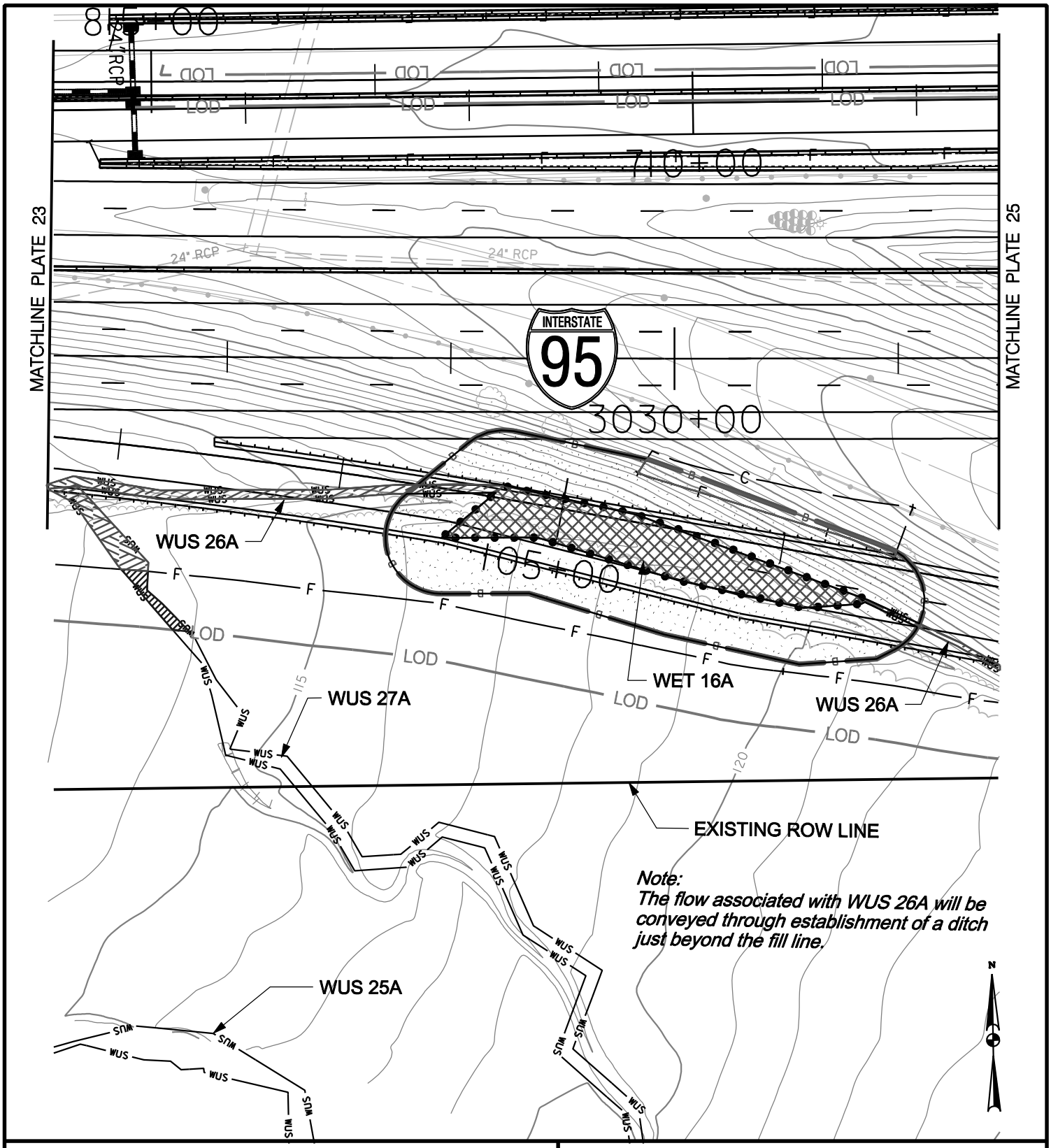

WETLAND IMPACT PLATE

IMPACTS THIS PLATE

	TEMPORARY		PERMANENT	
PFO WETLAND		S.F.		S.F.
PSS WETLAND		S.F.	3294	S.F.
PEM WETLAND		S.F.		S.F.
WATERS OF THE U.S.	33	L.F.	320	L.F.
WATERS OF THE U.S.	170	S.F.	1355	S.F.
WETLAND BUFFER	507	S.F.	11334	S.F.
100-YEAR FLOODPLAIN		S.F.		S.F.

I-95, SECTION 200
NORTH OF MD 43 TO NORTH OF MD 22
JOHN F. KENNEDY MEMORIAL HIGHWAY
BALTIMORE & HARFORD COUNTIES, MARYLAND

Maryland Transportation Authority

MARYLAND TRANSPORTATION AUTHORITY

DATE: APRIL 2012

SCALE: 1" = 60'

PLATE 24 OF 123

FILE: O:\SMD\303447_03195Sec200ENV_PL\CADD\JPA\pWT-PLATE24.dgn
DATE: 4/20/2012

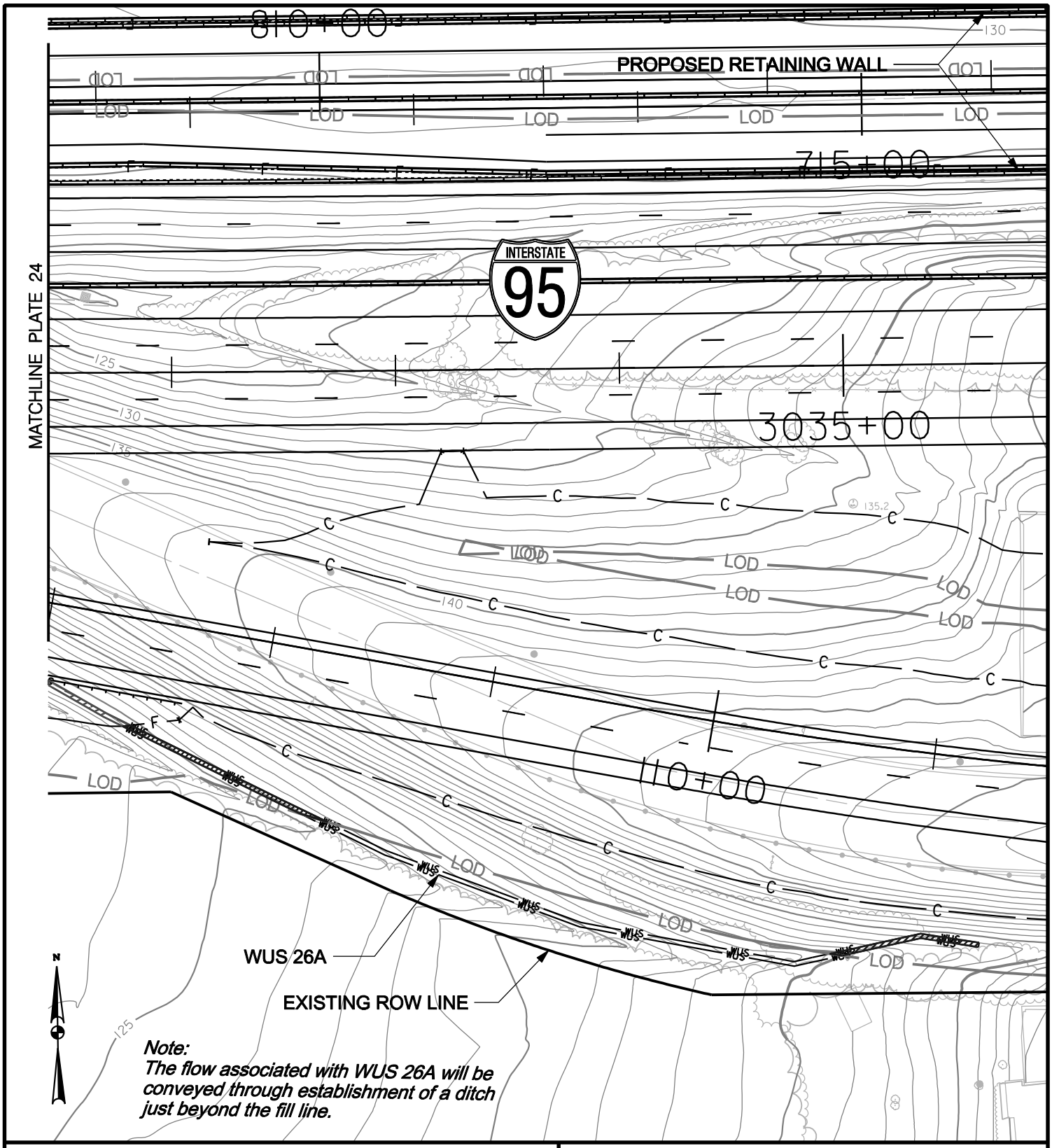

WETLAND IMPACT PLATE

IMPACTS THIS PLATE

	TEMPORARY		PERMANENT	
PFO WETLAND		S.F.		S.F.
PSS WETLAND		S.F.		S.F.
PEM WETLAND		S.F.		S.F.
WATERS OF THE U.S.	158	L.F.	41	L.F.
WATERS OF THE U.S.	316	S.F.	80	S.F.
WETLAND BUFFER		S.F.		S.F.
100-YEAR FLOODPLAIN		S.F.		S.F.

I-95, SECTION 200
NORTH OF MD 43 TO NORTH OF MD 22
JOHN F. KENNEDY MEMORIAL HIGHWAY
BALTIMORE & HARFORD COUNTIES, MARYLAND

Maryland Transportation Authority

MARYLAND TRANSPORTATION AUTHORITY

DATE: APRIL 2012

SCALE: 1" = 60'

PLATE 25 OF 123

FILE: O:\SMD\303447_03195Sec200ENV_PL\CADD\JPA\pWT-PLATE25.dgn
DATE: 4/20/2012

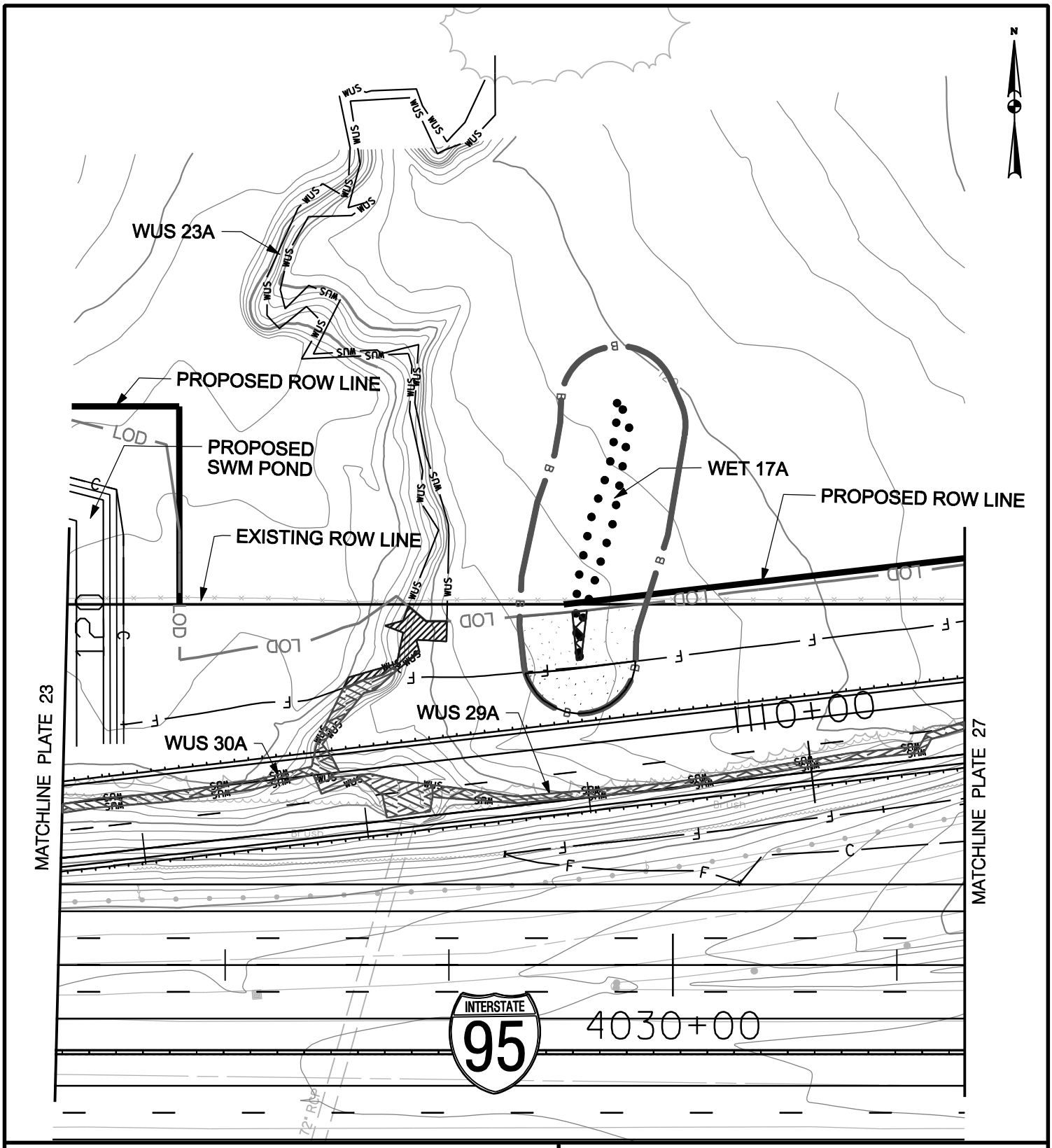

WETLAND IMPACT PLATE

IMPACTS THIS PLATE

	TEMPORARY		PERMANENT	
PFO WETLAND	90	S.F.		S.F.
PSS WETLAND		S.F.		S.F.
PEM WETLAND		S.F.		S.F.
WATERS OF THE U.S.	40	L.F.	482	L.F.
WATERS OF THE U.S.	375	S.F.	2053	S.F.
WETLAND BUFFER	1237	S.F.	752	S.F.
100-YEAR FLOODPLAIN		S.F.		S.F.

I-95, SECTION 200
NORTH OF MD 43 TO NORTH OF MD 22
JOHN F. KENNEDY MEMORIAL HIGHWAY
BALTIMORE & HARFORD COUNTIES, MARYLAND

Maryland Transportation Authority

MARYLAND TRANSPORTATION AUTHORITY

DATE: NOVEMBER 2011

SCALE: 1" = 60'

PLATE 26 OF 123

FILE: g:\smd\303447_03195Sec200ENV_PL\CADD\JPA\pWT-PLATE26.dgn
DATE: 10/27/2011

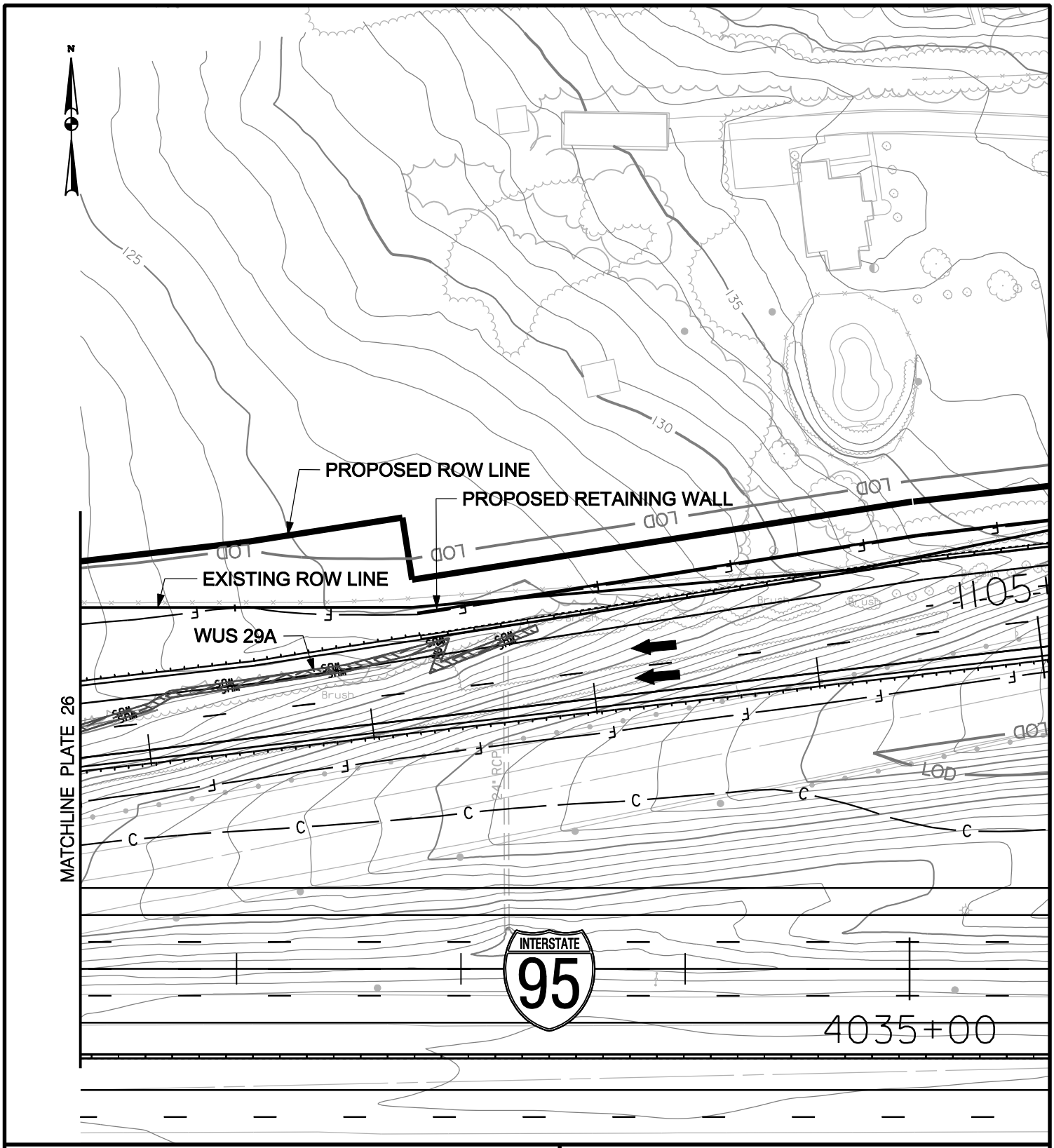

WETLAND IMPACT PLATE

IMPACTS THIS PLATE

	TEMPORARY	PERMANENT
PFO WETLAND	S.F.	S.F.
PSS WETLAND	S.F.	S.F.
PEM WETLAND	S.F.	S.F.
WATERS OF THE U.S.	L.F.	227 L.F.
WATERS OF THE U.S.	S.F.	683 S.F.
WETLAND BUFFER	S.F.	S.F.
100-YEAR FLOODPLAIN	S.F.	S.F.

I-95, SECTION 200
NORTH OF MD 43 TO NORTH OF MD 22
JOHN F. KENNEDY MEMORIAL HIGHWAY
BALTIMORE & HARFORD COUNTIES, MARYLAND

Maryland Transportation Authority

MARYLAND TRANSPORTATION AUTHORITY

DATE: NOVEMBER 2011

SCALE: 1" = 60'

PLATE 27 OF 123

FILE: g:\smd\303447_03195Sec200ENV_PL\CADD\JPA\pWT-PLATE27.dgn
DATE: 10/27/2011

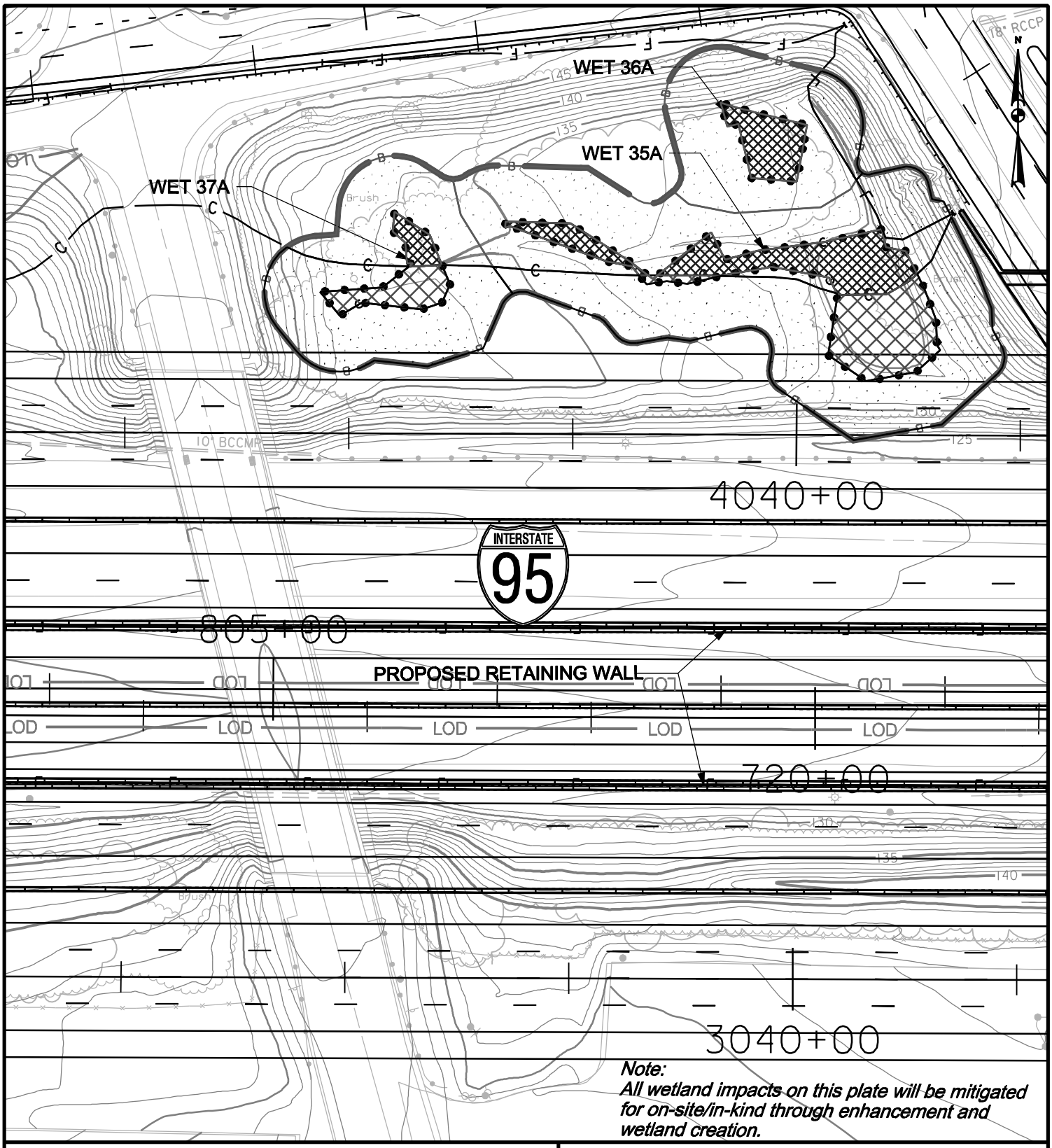

Note:
All wetland impacts on this plate will be mitigated for on-site/in-kind through enhancement and wetland creation.

WETLAND IMPACT PLATE

IMPACTS THIS PLATE

	TEMPORARY		PERMANENT	
PFO WETLAND	2809	S.F.	1746	S.F.
PSS WETLAND		S.F.		S.F.
PEM WETLAND	275	S.F.	658	S.F.
WATERS OF THE U.S.		L.F.		L.F.
WATERS OF THE U.S.		S.F.		S.F.
WETLAND BUFFER	11961	S.F.	12419	S.F.
100-YEAR FLOODPLAIN		S.F.		S.F.

I-95, SECTION 200
NORTH OF MD 43 TO NORTH OF MD 22
JOHN F. KENNEDY MEMORIAL HIGHWAY
BALTIMORE & HARFORD COUNTIES, MARYLAND

Maryland Transportation Authority

MARYLAND TRANSPORTATION AUTHORITY

DATE: APRIL 2012

SCALE: 1" = 60'

PLATE 28 OF 123

FILE: O:\SMD\303447_03195Sec200ENV_PL\CADD\JPA\pWT-PLATE28.dgn
DATE: 4/23/2012

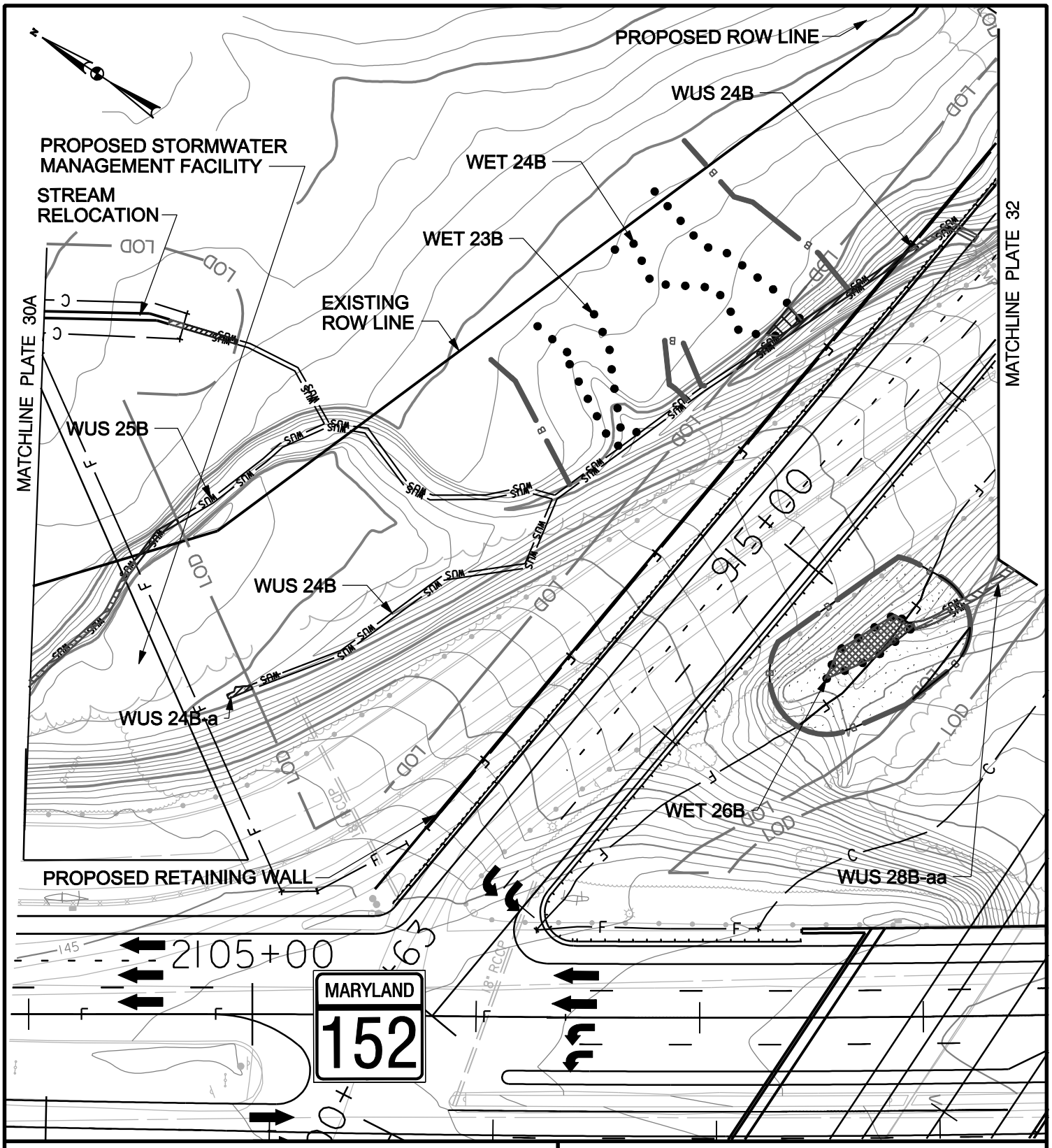

WETLAND IMPACT PLATE

IMPACTS THIS PLATE

	TEMPORARY		PERMANENT	
PFO WETLAND	93	S.F.		S.F.
PSS WETLAND		S.F.		S.F.
PEM WETLAND		S.F.	391	S.F.
WATERS OF THE U.S.	149	L.F.	168	L.F.
WATERS OF THE U.S.	322	S.F.	412	S.F.
WETLAND BUFFER	340	S.F.	4119	S.F.
100-YEAR FLOODPLAIN		S.F.		S.F.

I-95, SECTION 200
NORTH OF MD 43 TO NORTH OF MD 22
JOHN F. KENNEDY MEMORIAL HIGHWAY
BALTIMORE & HARFORD COUNTIES, MARYLAND

Maryland Transportation Authority

MARYLAND TRANSPORTATION AUTHORITY

DATE: APRIL 2012

SCALE: 1" = 60'

PLATE 29 OF 123

FILE: O:\SMD\303447_03195Sec200ENV_PL\CADD\JPA\pWT-PLATE29.dgn
DATE: 4/20/2012

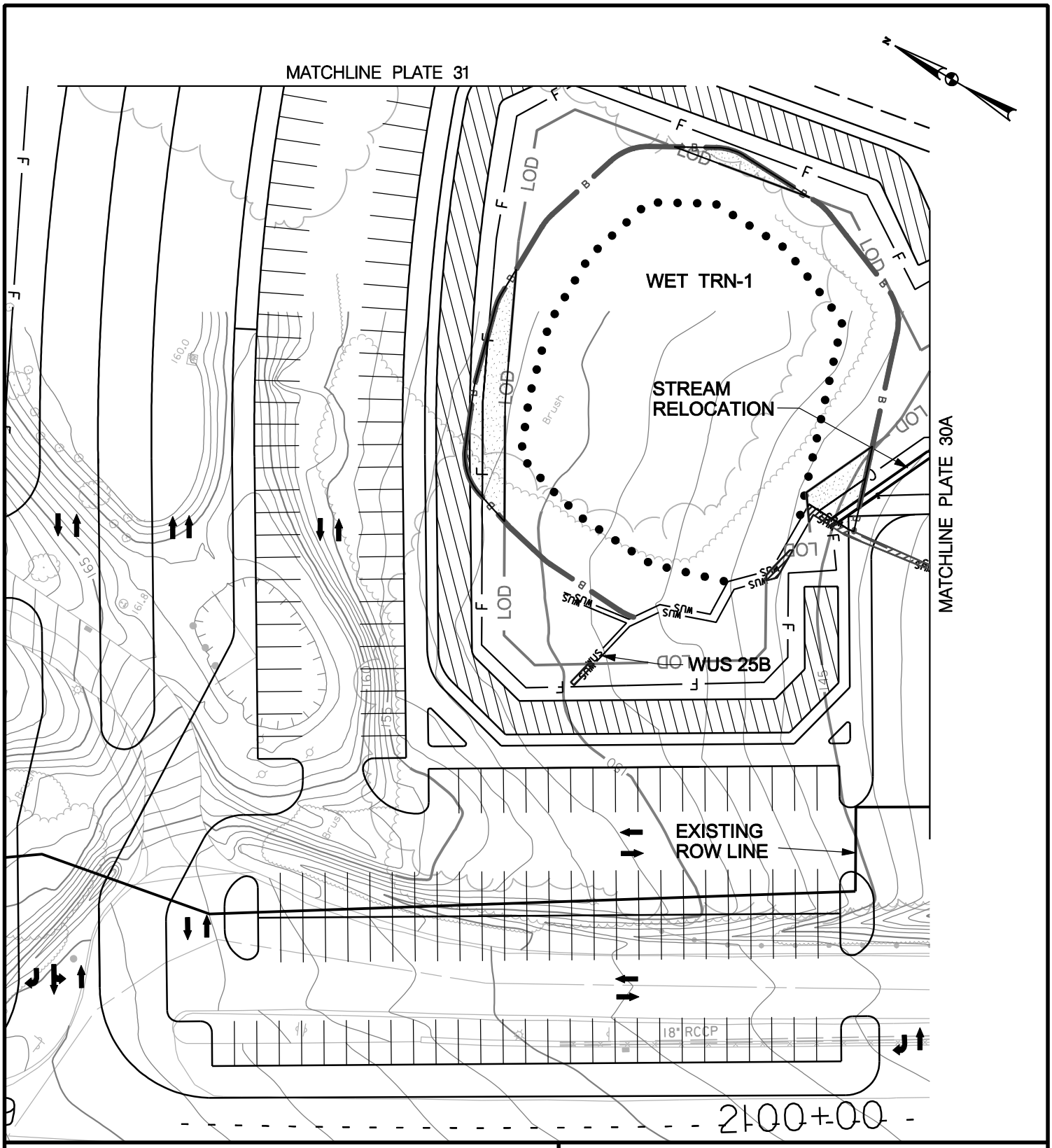

WETLAND IMPACT PLATE

IMPACTS THIS PLATE

	TEMPORARY		PERMANENT	
PFO WETLAND		S.F.		S.F.
PSS WETLAND		S.F.		S.F.
PEM WETLAND		S.F.		S.F.
WATERS OF THE U.S.	45	L.F.	46	L.F.
WATERS OF THE U.S.	121	S.F.	117	S.F.
WETLAND BUFFER	1553	S.F.	549	S.F.
100-YEAR FLOODPLAIN		S.F.		S.F.

I-95, SECTION 200
NORTH OF MD 43 TO NORTH OF MD 22
JOHN F. KENNEDY MEMORIAL HIGHWAY
BALTIMORE & HARFORD COUNTIES, MARYLAND

Maryland Transportation Authority

MARYLAND TRANSPORTATION AUTHORITY

DATE: NOVEMBER 2011

SCALE: 1" = 60'

PLATE 30 OF 123

FILE: g:\smd\303447_03195Sec200ENV_PL\CADD\JPA\pWT-PLATE30.dgn
DATE: 11/29/2011

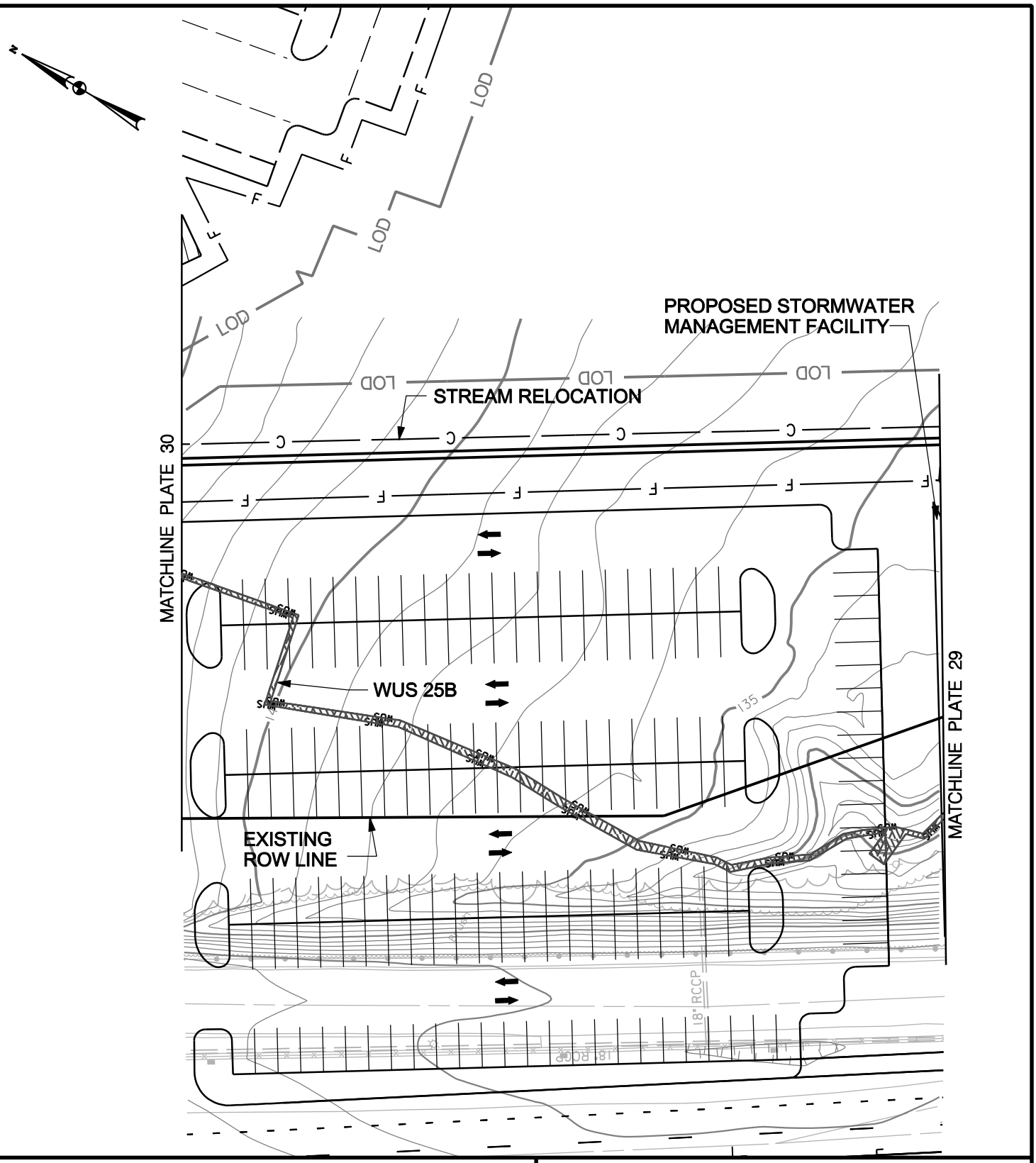

WETLAND IMPACT PLATE

IMPACTS THIS PLATE

	TEMPORARY	PERMANENT
PFO WETLAND	S.F.	S.F.
PSS WETLAND	S.F.	S.F.
PEM WETLAND	S.F.	S.F.
WATERS OF THE U.S.	L.F.	428 L.F.
WATERS OF THE U.S.	S.F.	1281 S.F.
WETLAND BUFFER	S.F.	S.F.
100-YEAR FLOODPLAIN	S.F.	S.F.

I-95, SECTION 200
NORTH OF MD 43 TO NORTH OF MD 22
JOHN F. KENNEDY MEMORIAL HIGHWAY
BALTIMORE & HARFORD COUNTIES, MARYLAND

Maryland Transportation Authority

MARYLAND TRANSPORTATION AUTHORITY

DATE: NOVEMBER 2011

SCALE: 1" = 60'

PLATE 30A OF 123

FILE: g:\smd\303447_03195Sec200ENV_PL\CADD\JPA\pWT-PLATE30A.dgn
DATE: 11/29/2011

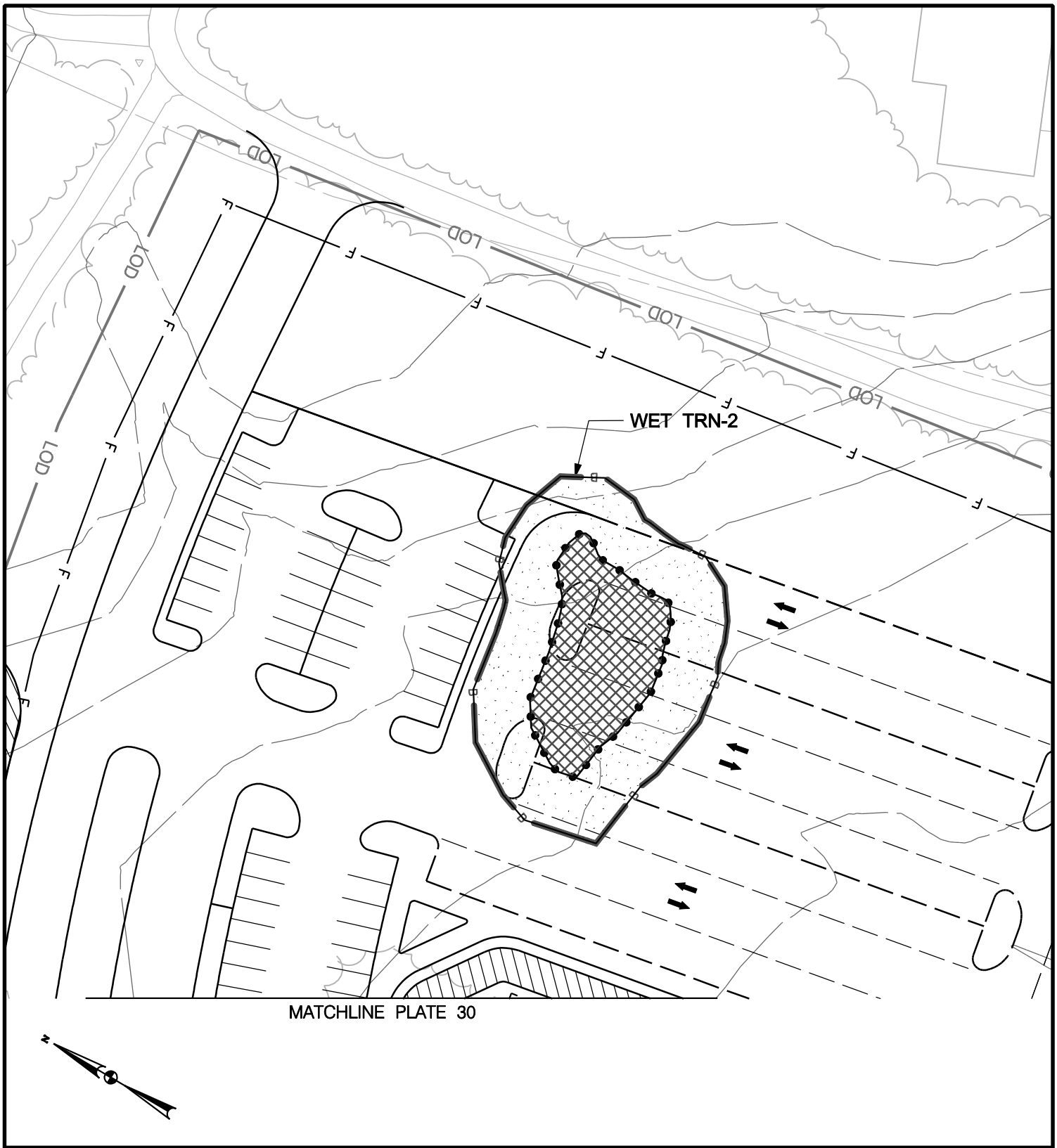

WETLAND IMPACT PLATE

IMPACTS THIS PLATE

	TEMPORARY	PERMANENT
PFO WETLAND	S.F.	4056 S.F.
PSS WETLAND	S.F.	S.F.
PEM WETLAND	S.F.	S.F.
WATERS OF THE U.S.	L.F.	L.F.
WATERS OF THE U.S.	S.F.	S.F.
WETLAND BUFFER	S.F.	8772 S.F.
100-YEAR FLOODPLAIN	S.F.	S.F.

I-95, SECTION 200
NORTH OF MD 43 TO NORTH OF MD 22
JOHN F. KENNEDY MEMORIAL HIGHWAY
BALTIMORE & HARFORD COUNTIES, MARYLAND

Maryland Transportation Authority

MARYLAND TRANSPORTATION AUTHORITY

DATE: NOVEMBER 2011

SCALE: 1" = 60'

PLATE 31 OF 123

FILE: g:*smd*303447_03195Sec200ENV_PL*CADD*JPA*pWT-PLATE31.dgn
DATE: 11/1/2011

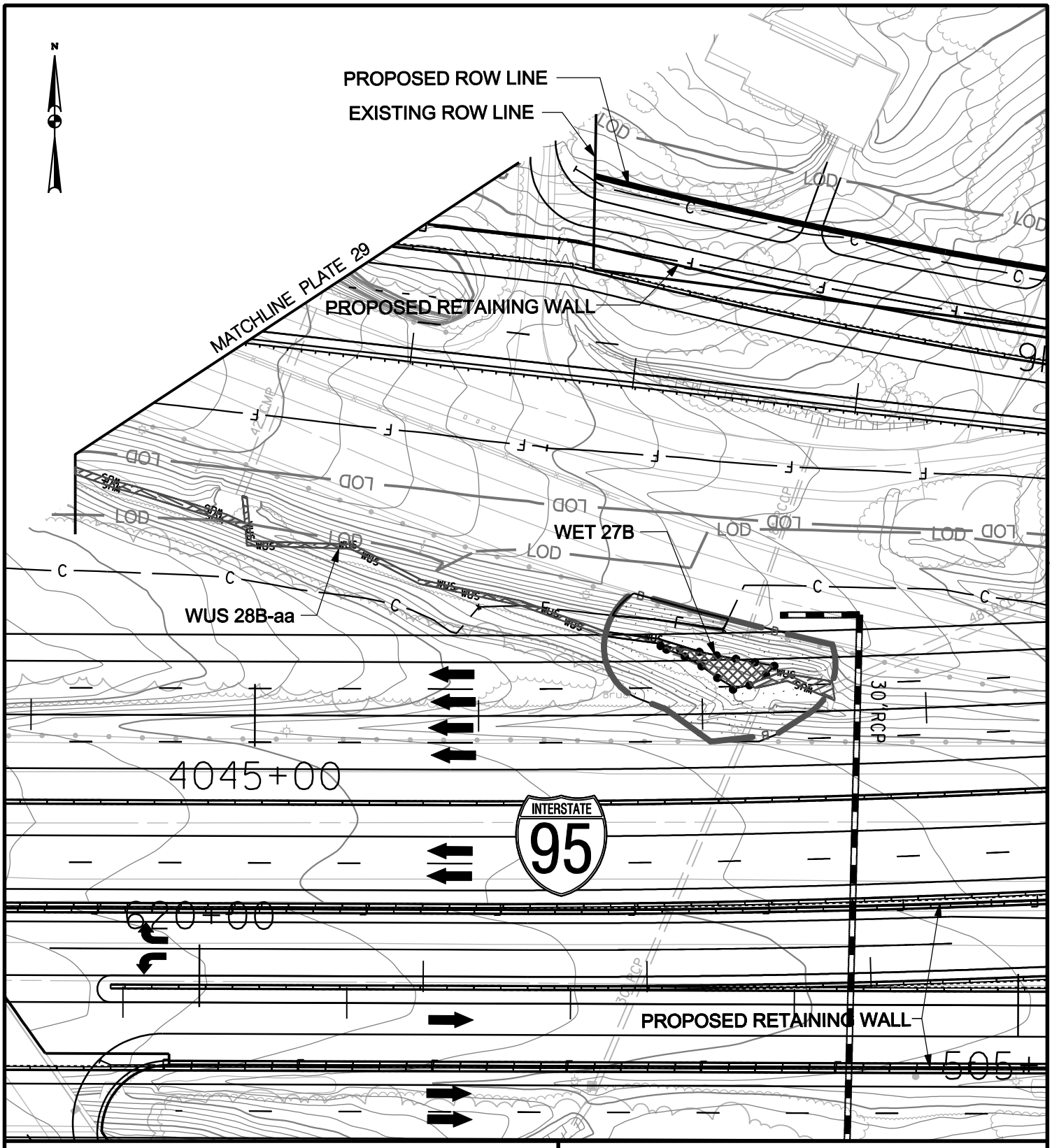

WETLAND IMPACT PLATE

IMPACTS THIS PLATE

	TEMPORARY	PERMANENT
PFO WETLAND	S.F.	S.F.
PSS WETLAND	S.F.	S.F.
PEM WETLAND	S.F.	344 S.F.
WATERS OF THE U.S.	L.F.	345 L.F.
WATERS OF THE U.S.	S.F.	863 S.F.
WETLAND BUFFER	S.F.	3992 S.F.
100-YEAR FLOODPLAIN	S.F.	S.F.

I-95, SECTION 200
NORTH OF MD 43 TO NORTH OF MD 22
JOHN F. KENNEDY MEMORIAL HIGHWAY
BALTIMORE & HARFORD COUNTIES, MARYLAND

Maryland Transportation Authority

MARYLAND TRANSPORTATION AUTHORITY

DATE: APRIL 2012

SCALE: 1" = 60'

PLATE 32 OF 123

FILE: O:\SMD\303447_03195Sec200ENV_PL\CADD\JPA\pWT-PLATE32.dgn
DATE: 4/20/2012

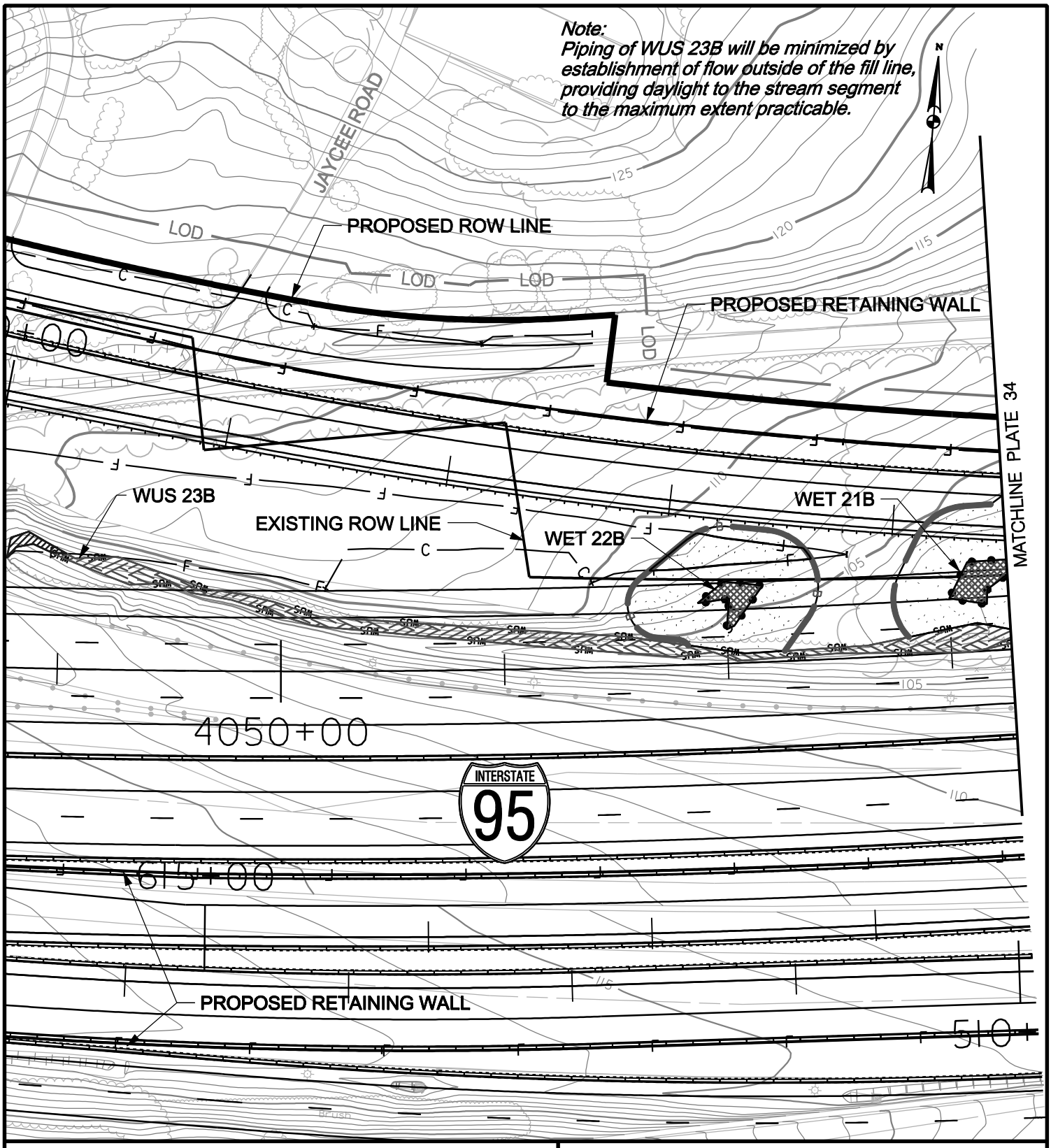

WETLAND IMPACT PLATE

IMPACTS THIS PLATE

	TEMPORARY		PERMANENT	
PFO WETLAND		S.F.		S.F.
PSS WETLAND		S.F.		S.F.
PEM WETLAND		S.F.	559	S.F.
WATERS OF THE U.S.	24	L.F.	430	L.F.
WATERS OF THE U.S.	105	S.F.	2376	S.F.
WETLAND BUFFER		S.F.	5574	S.F.
100-YEAR FLOODPLAIN		S.F.		S.F.

I-95, SECTION 200
NORTH OF MD 43 TO NORTH OF MD 22
JOHN F. KENNEDY MEMORIAL HIGHWAY
BALTIMORE & HARFORD COUNTIES, MARYLAND

Maryland Transportation Authority

MARYLAND TRANSPORTATION AUTHORITY

DATE: APRIL 2012

SCALE: 1" = 60'

PLATE 33 OF 123

FILE: O:\SMD\303447_03195Sec200ENV_PL\CADD\JPA\pWT-PLATE33.dgn
DATE: 4/20/2012

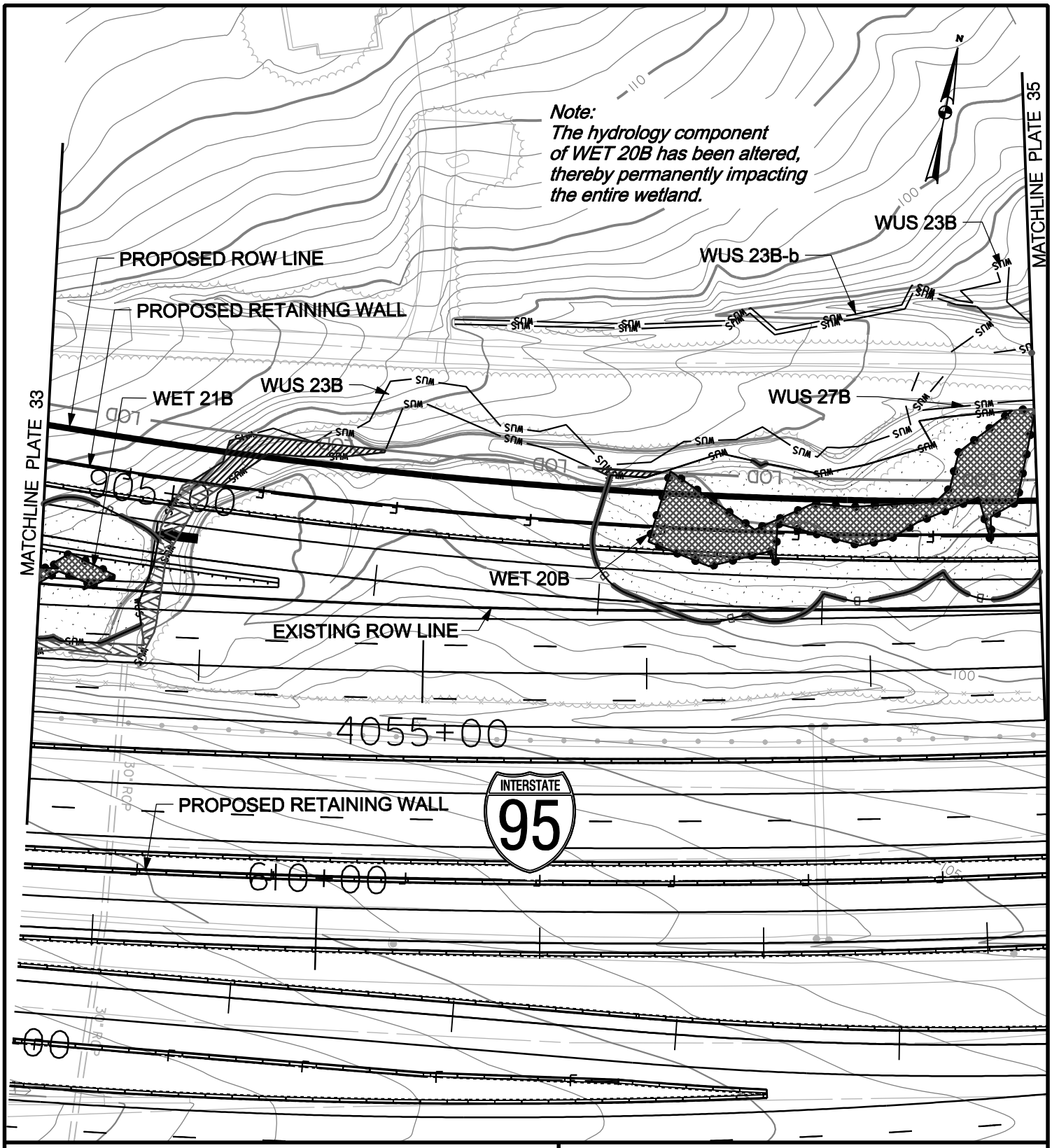

WETLAND IMPACT PLATE

IMPACTS THIS PLATE

	TEMPORARY		PERMANENT	
PFO WETLAND		S.F.	3359	S.F.
PSS WETLAND		S.F.		S.F.
PEM WETLAND		S.F.	227	S.F.
WATERS OF THE U.S.	98	L.F.	128	L.F.
WATERS OF THE U.S.	704	S.F.	815	S.F.
WETLAND BUFFER		S.F.	12242	S.F.
100-YEAR FLOODPLAIN		S.F.		S.F.

I-95, SECTION 200
NORTH OF MD 43 TO NORTH OF MD 22
JOHN F. KENNEDY MEMORIAL HIGHWAY
BALTIMORE & HARFORD COUNTIES, MARYLAND

Maryland Transportation Authority

MARYLAND TRANSPORTATION AUTHORITY

DATE: NOVEMBER 2011

SCALE: 1" = 60'

PLATE 34 OF 123

FILE: g:\smd\303447_03195Sec200ENV_PL\CADD\JPA\pWT-PLATE34.dgn
DATE: 10/28/2011

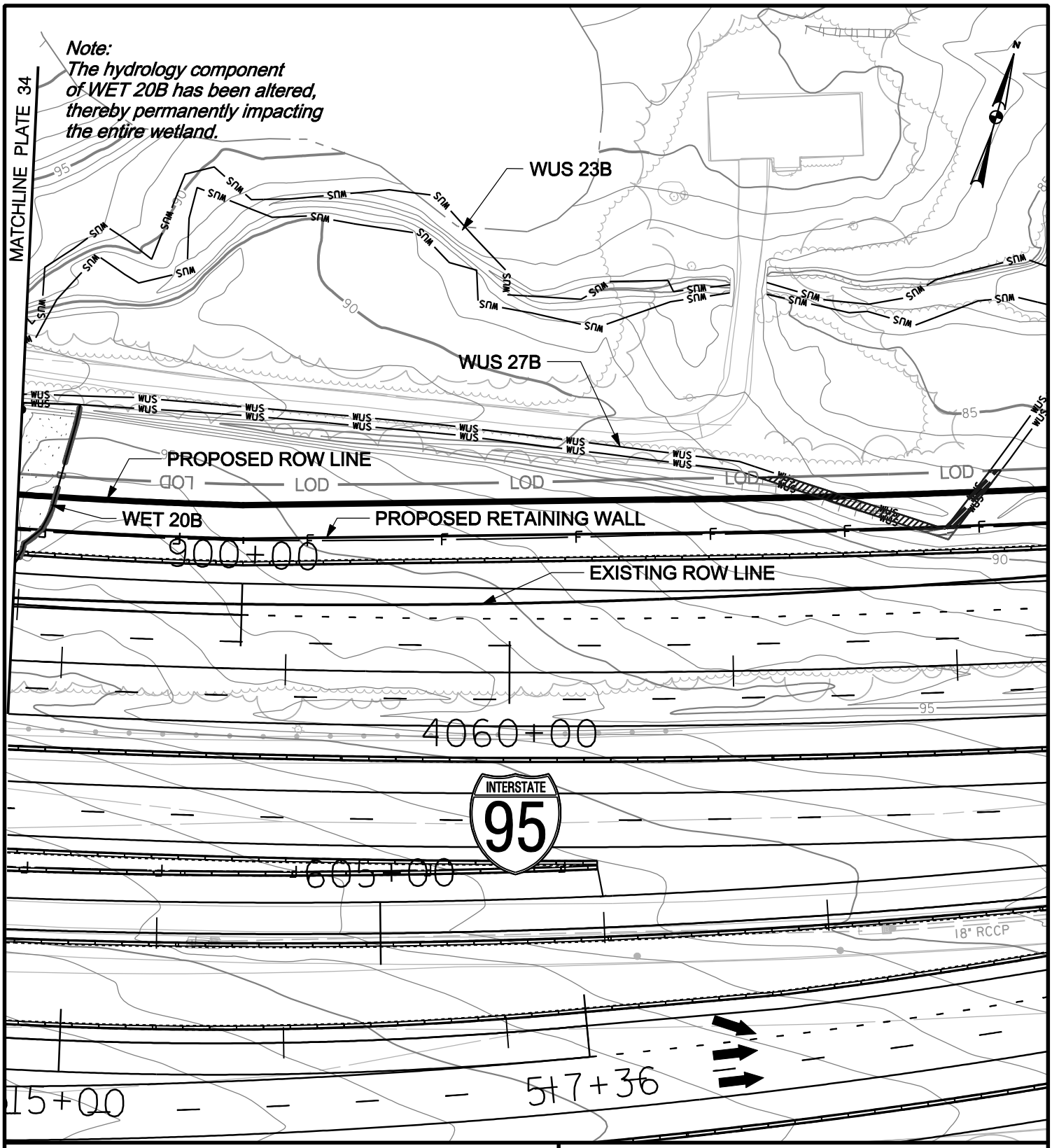

WETLAND IMPACT PLATE

IMPACTS THIS PLATE

	TEMPORARY		PERMANENT	
PFO WETLAND		S.F.		S.F.
PSS WETLAND		S.F.		S.F.
PEM WETLAND		S.F.		S.F.
WATERS OF THE U.S.	105	L.F.	11	L.F.
WATERS OF THE U.S.	424	S.F.	46	S.F.
WETLAND BUFFER		S.F.	1175	S.F.
100-YEAR FLOODPLAIN		S.F.		S.F.

I-95, SECTION 200
NORTH OF MD 43 TO NORTH OF MD 22
JOHN F. KENNEDY MEMORIAL HIGHWAY
BALTIMORE & HARFORD COUNTIES, MARYLAND

Maryland Transportation Authority

MARYLAND TRANSPORTATION AUTHORITY

DATE: NOVEMBER 2011

SCALE: 1" = 60'

PLATE 35 OF 123

FILE: g:\smd\303447_03195Sec200ENV_PL\CADD\JPA\pWT-PLATE35.dgn
DATE: 10/28/2011

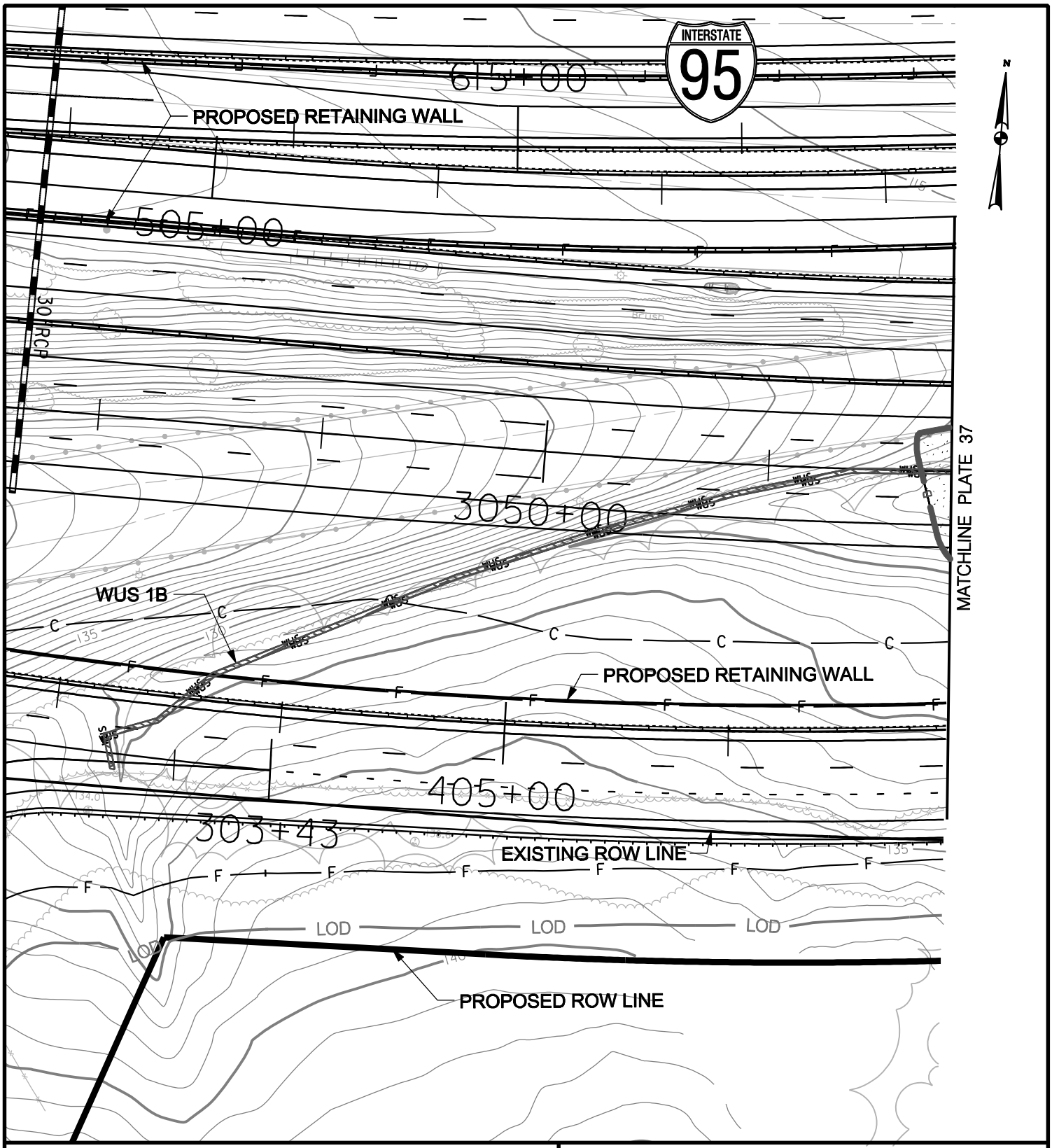

WETLAND IMPACT PLATE

IMPACTS THIS PLATE

	TEMPORARY	PERMANENT
PFO WETLAND	S.F.	S.F.
PSS WETLAND	S.F.	S.F.
PEM WETLAND	S.F.	S.F.
WATERS OF THE U.S.	L.F.	415 L.F.
WATERS OF THE U.S.	S.F.	830 S.F.
WETLAND BUFFER	S.F.	590 S.F.
100-YEAR FLOODPLAIN	S.F.	S.F.

I-95, SECTION 200
NORTH OF MD 43 TO NORTH OF MD 22
JOHN F. KENNEDY MEMORIAL HIGHWAY
BALTIMORE & HARFORD COUNTIES, MARYLAND

Maryland Transportation Authority

MARYLAND TRANSPORTATION AUTHORITY

DATE: NOVEMBER 2011

SCALE: 1" = 60'

PLATE 36 OF 123

FILE: g:\smd\303447_03195Sec200ENV_PL\CADD\JPA\pWT-PLATE36.dgn
DATE: 10/28/2011

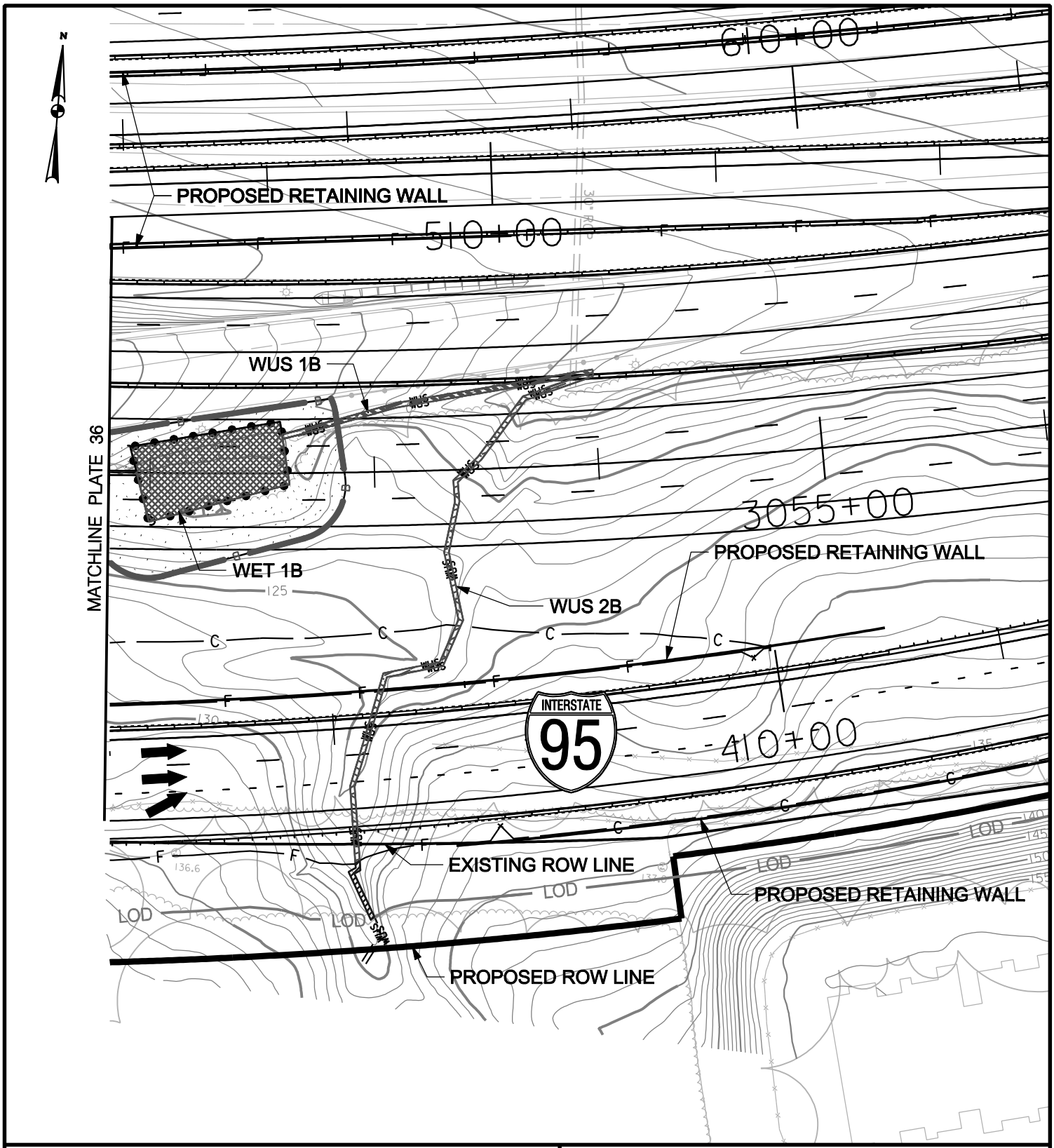

WETLAND IMPACT PLATE

IMPACTS THIS PLATE

	TEMPORARY	PERMANENT
PFO WETLAND	S.F.	S.F.
PSS WETLAND	S.F.	S.F.
PEM WETLAND	S.F.	2075 S.F.
WATERS OF THE U.S.	L.F.	459 L.F.
WATERS OF THE U.S.	S.F.	917 S.F.
WETLAND BUFFER	S.F.	4373 S.F.
100-YEAR FLOODPLAIN	S.F.	S.F.

I-95, SECTION 200
NORTH OF MD 43 TO NORTH OF MD 22
JOHN F. KENNEDY MEMORIAL HIGHWAY
BALTIMORE & HARFORD COUNTIES, MARYLAND

Maryland Transportation Authority

MARYLAND TRANSPORTATION AUTHORITY

DATE: NOVEMBER 2011

SCALE: 1" = 60'

PLATE 37 OF 123

FILE: g:\smd\303447_03195Sec200ENV_PL\CADD\JPA\pWT-PLATE37.dgn
DATE: 10/28/2011

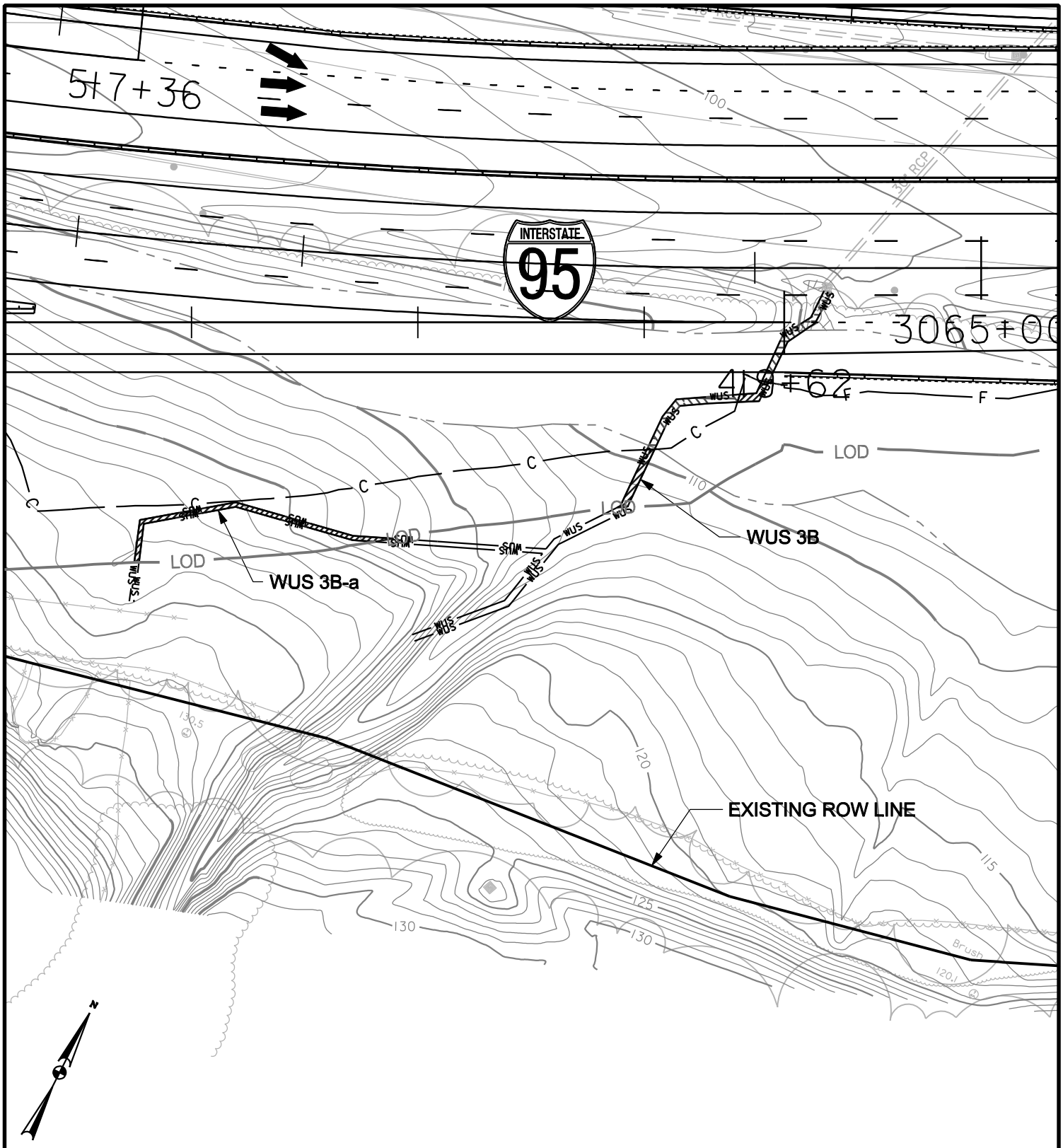

WETLAND IMPACT PLATE

IMPACTS THIS PLATE

	TEMPORARY		PERMANENT	
PFO WETLAND		S.F.		S.F.
PSS WETLAND		S.F.		S.F.
PEM WETLAND		S.F.		S.F.
WATERS OF THE U.S.	172	L.F.	101	L.F.
WATERS OF THE U.S.	390	S.F.	311	S.F.
WETLAND BUFFER		S.F.		S.F.
100-YEAR FLOODPLAIN		S.F.		S.F.

I-95, SECTION 200
NORTH OF MD 43 TO NORTH OF MD 22
JOHN F. KENNEDY MEMORIAL HIGHWAY
BALTIMORE & HARFORD COUNTIES, MARYLAND

Maryland Transportation Authority

MARYLAND TRANSPORTATION AUTHORITY

DATE: NOVEMBER 2011

SCALE: 1" = 60'

PLATE 38 OF 123

FILE: g:\smd\303447_03195Sec200ENV_PL\CADD\JPA\pWT-PLATE38.dgn
DATE: 10/28/2011

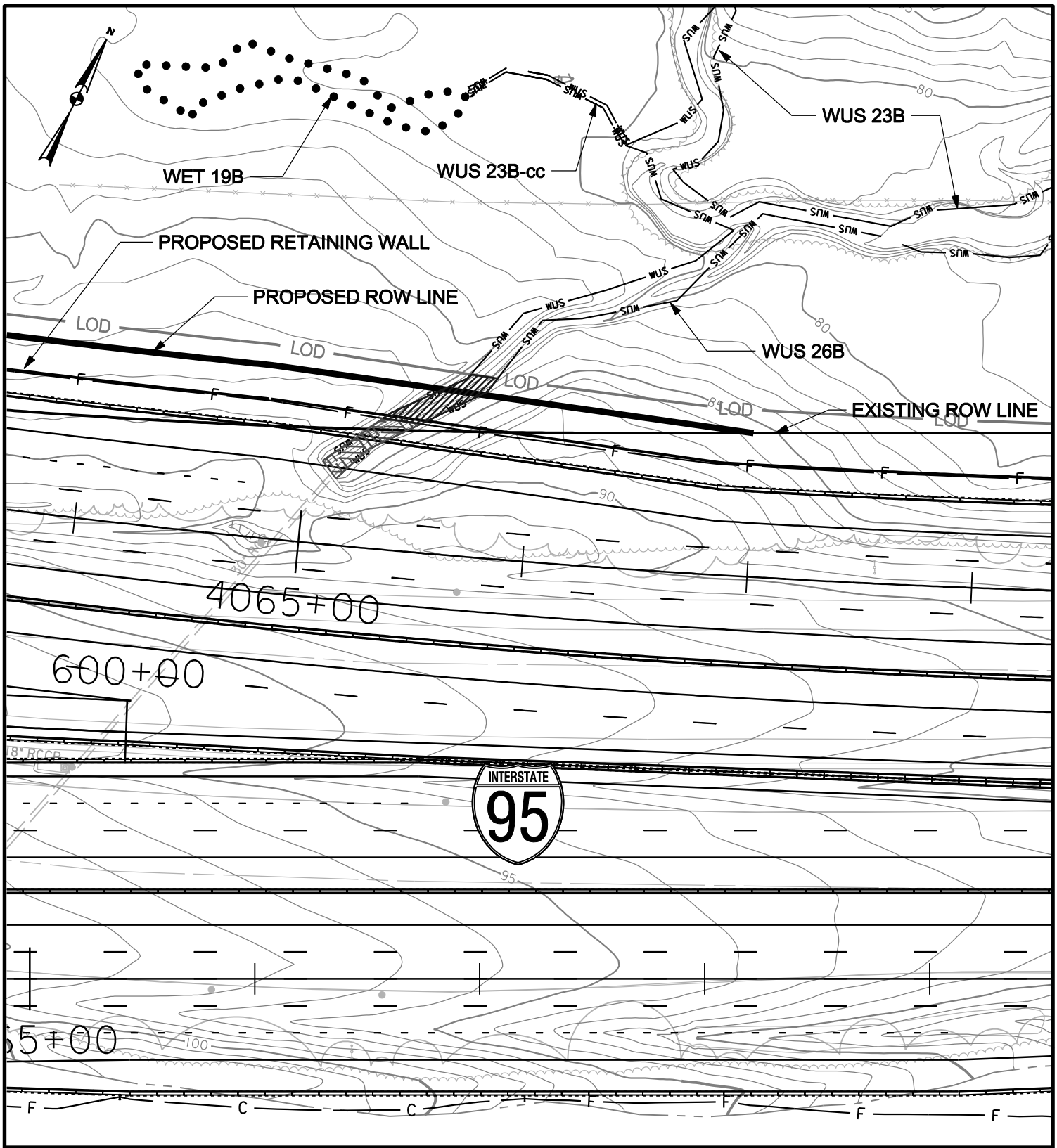

WETLAND IMPACT PLATE

IMPACTS THIS PLATE

	TEMPORARY		PERMANENT	
PFO WETLAND		S.F.		S.F.
PSS WETLAND		S.F.		S.F.
PEM WETLAND		S.F.		S.F.
WATERS OF THE U.S.	42	L.F.	38	L.F.
WATERS OF THE U.S.	413	S.F.	339	S.F.
WETLAND BUFFER		S.F.		S.F.
100-YEAR FLOODPLAIN		S.F.		S.F.

I-95, SECTION 200

NORTH OF MD 43 TO NORTH OF MD 22

JOHN F. KENNEDY MEMORIAL HIGHWAY

BALTIMORE & HARFORD COUNTIES, MARYLAND

Maryland Transportation Authority

MARYLAND TRANSPORTATION AUTHORITY

DATE: NOVEMBER 2011

SCALE: 1" = 60'

PLATE 39 OF 123

FILE: g:\smd\303447_03195Sec200ENV_PL\CADD\JPA\pWT-PLATE39.dgn
DATE: 10/28/2011

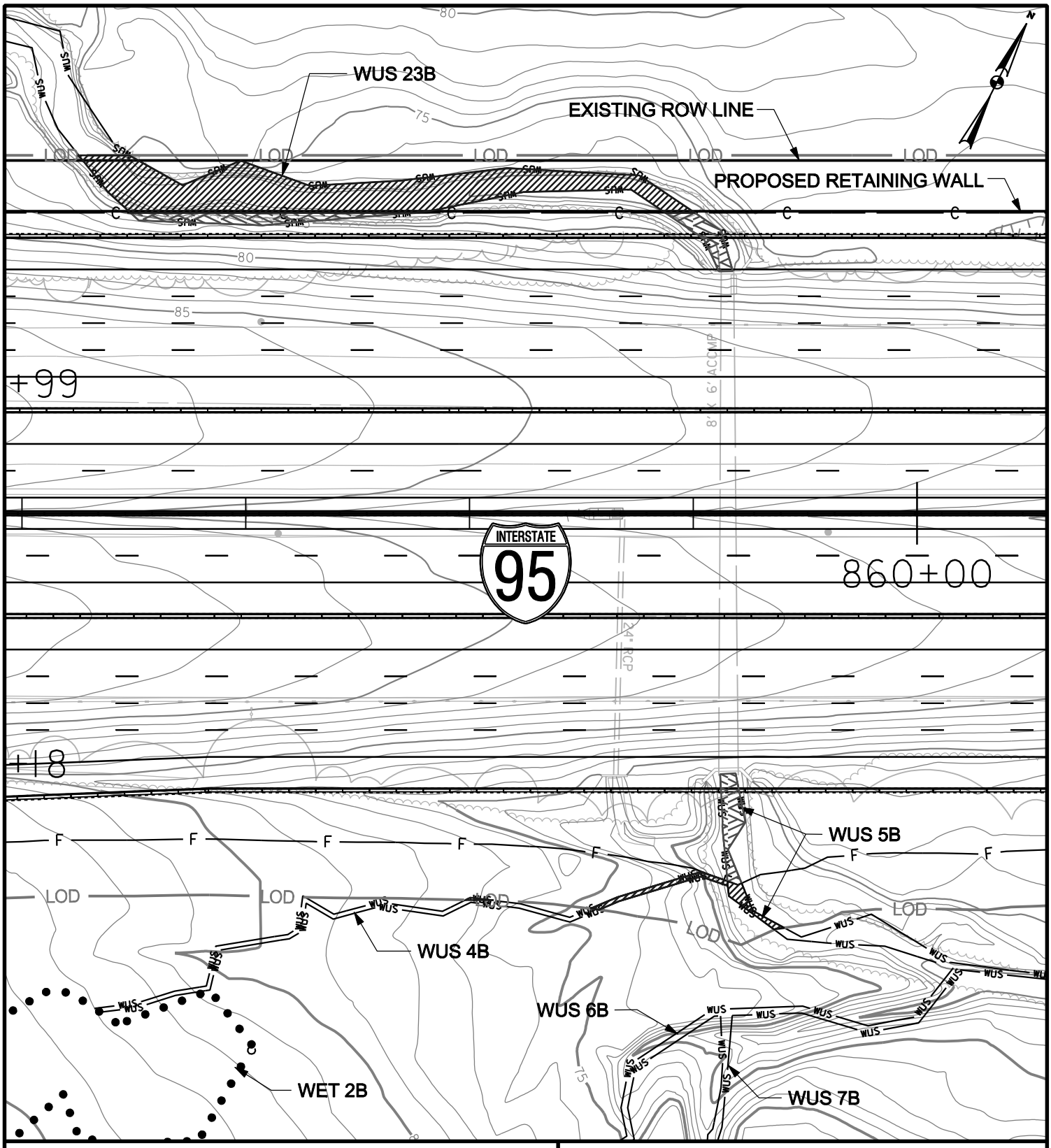

WETLAND IMPACT PLATE

IMPACTS THIS PLATE

	TEMPORARY		PERMANENT	
PFO WETLAND		S.F.		S.F.
PSS WETLAND		S.F.		S.F.
PEM WETLAND		S.F.		S.F.
WATERS OF THE U.S.	367	L.F.	179	L.F.
WATERS OF THE U.S.	3887	S.F.	1017	S.F.
WETLAND BUFFER		S.F.		S.F.
100-YEAR FLOODPLAIN		S.F.		S.F.

I-95, SECTION 200

NORTH OF MD 43 TO NORTH OF MD 22

JOHN F. KENNEDY MEMORIAL HIGHWAY

BALTIMORE & HARFORD COUNTIES, MARYLAND

Maryland Transportation Authority

MARYLAND TRANSPORTATION AUTHORITY

DATE: NOVEMBER 2011

SCALE: 1" = 60'

PLATE 40 OF 123

FILE: g:\smd\303447_03195Sec200ENV_PL\CADD\JPA\pWT-PLATE40.dgn
DATE: 10/28/2011

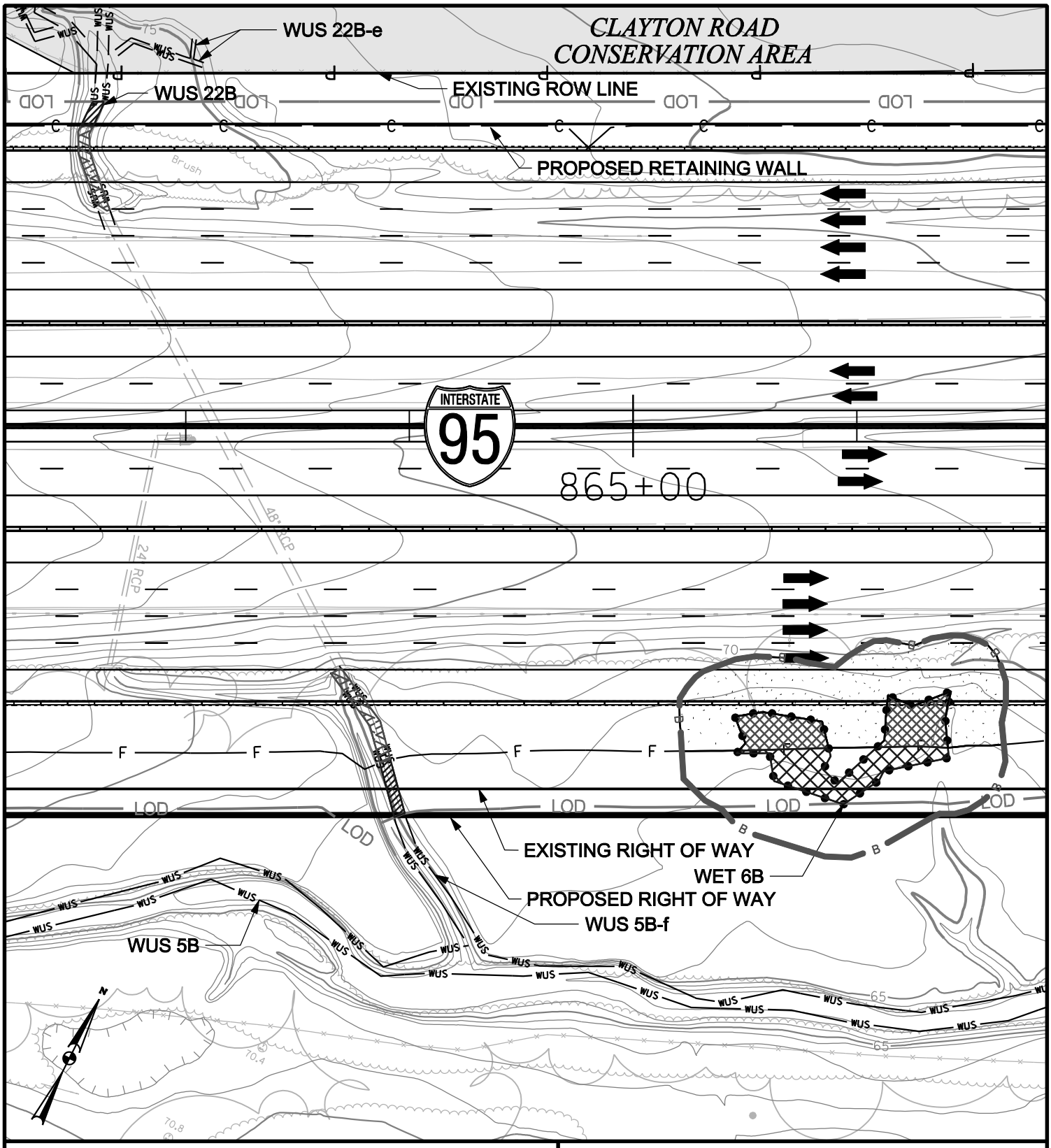

WETLAND IMPACT PLATE

IMPACTS THIS PLATE

	TEMPORARY		PERMANENT	
PFO WETLAND	1022	S.F.	1146	S.F.
PSS WETLAND		S.F.		S.F.
PEM WETLAND		S.F.		S.F.
WATERS OF THE U.S.	38	L.F.	86	L.F.
WATERS OF THE U.S.	184	S.F.	426	S.F.
WETLAND BUFFER	2442	S.F.	4949	S.F.
100-YEAR FLOODPLAIN		S.F.		S.F.

I-95, SECTION 200
NORTH OF MD 43 TO NORTH OF MD 22
JOHN F. KENNEDY MEMORIAL HIGHWAY
BALTIMORE & HARFORD COUNTIES, MARYLAND

Maryland Transportation Authority

MARYLAND TRANSPORTATION AUTHORITY

DATE: NOVEMBER 2011

SCALE: 1" = 60'

PLATE 41 OF 123

FILE: g:\smd\303447_03195Sec200ENV_PL\CADD\JPA\pWT-PLATE41.dgn
DATE: 12/5/2011

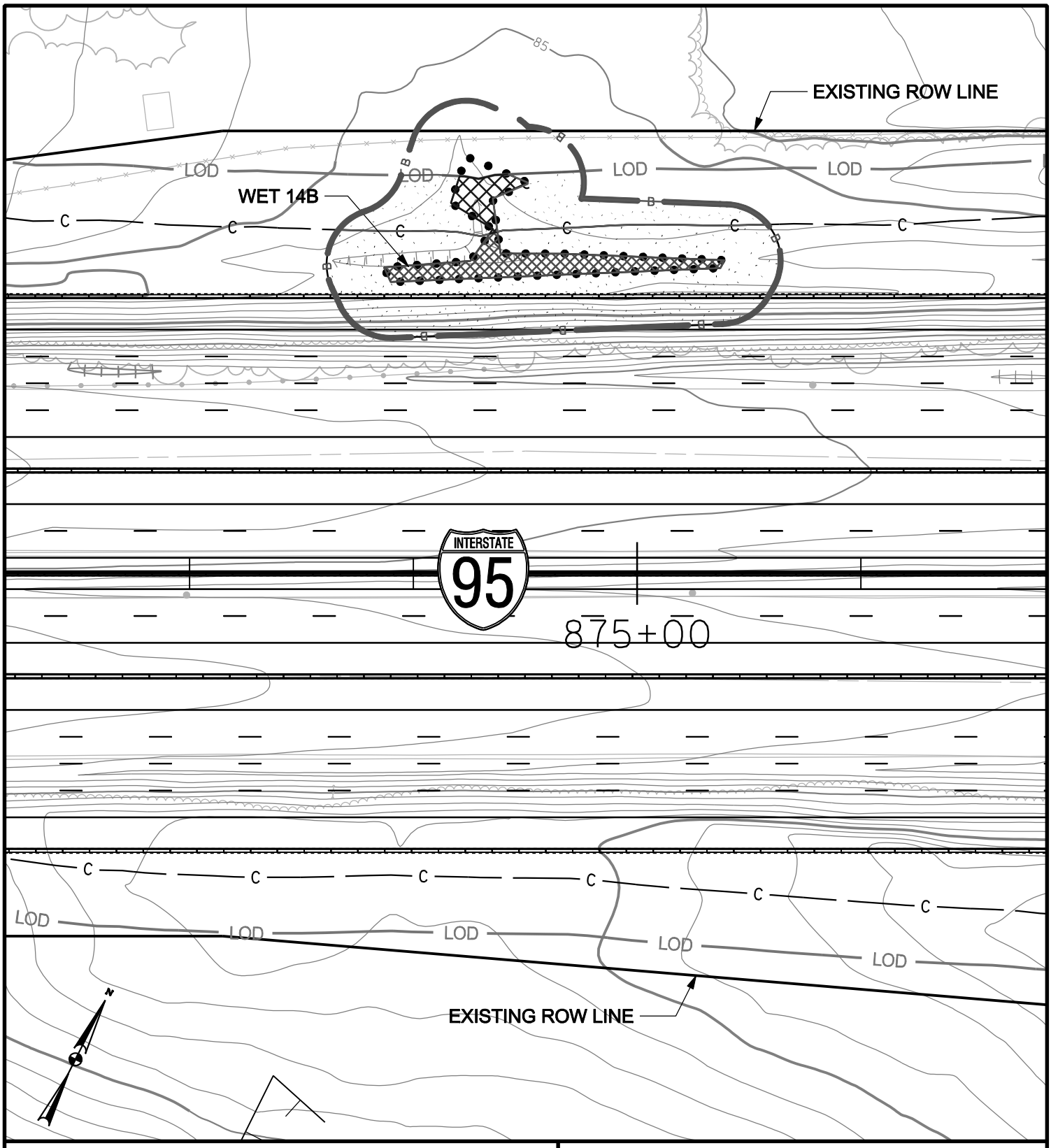

WETLAND IMPACT PLATE

IMPACTS THIS PLATE

	TEMPORARY		PERMANENT	
PFO WETLAND	416	S.F.	1221	S.F.
PSS WETLAND		S.F.		S.F.
PEM WETLAND		S.F.		S.F.
WATERS OF THE U.S.		L.F.		L.F.
WATERS OF THE U.S.		S.F.		S.F.
WETLAND BUFFER	2720	S.F.	7648	S.F.
100-YEAR FLOODPLAIN		S.F.		S.F.

I-95, SECTION 200

NORTH OF MD 43 TO NORTH OF MD 22

JOHN F. KENNEDY MEMORIAL HIGHWAY
BALTIMORE & HARFORD COUNTIES, MARYLAND

Maryland Transportation Authority

MARYLAND TRANSPORTATION AUTHORITY

DATE: NOVEMBER 2011

SCALE: 1" = 60'

PLATE 42 OF 123

FILE: g:\smd\303447_03195Sec200ENV_PL\CADD\JPA\pWT-PLATE42.dgn
DATE: 10/28/2011

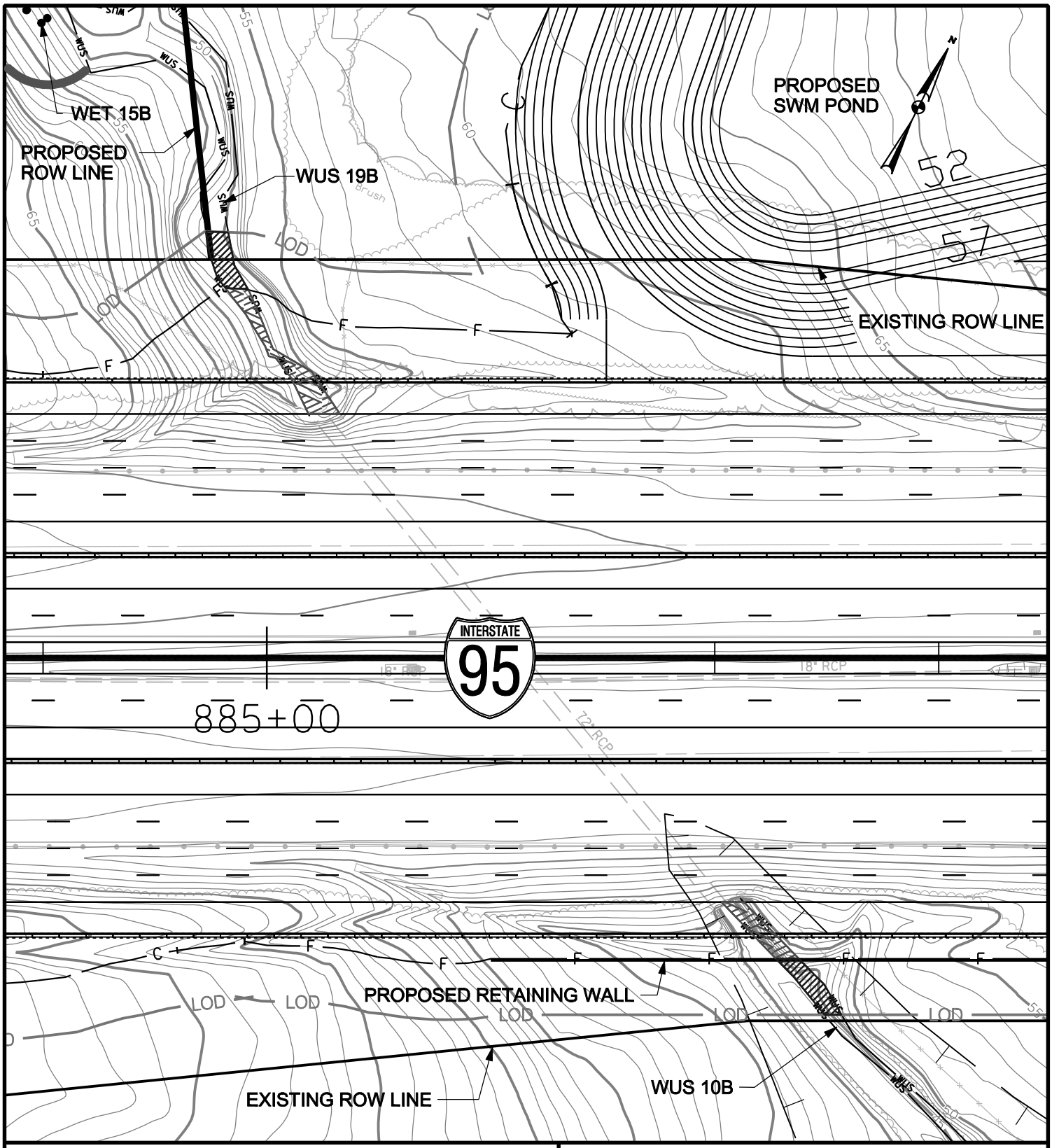

WETLAND IMPACT PLATE

IMPACTS THIS PLATE

	TEMPORARY		PERMANENT	
PFO WETLAND		S.F.		S.F.
PSS WETLAND		S.F.		S.F.
PEM WETLAND		S.F.		S.F.
WATERS OF THE U.S.	59	L.F.	104	L.F.
WATERS OF THE U.S.	498	S.F.	721	S.F.
WETLAND BUFFER		S.F.		S.F.
100-YEAR FLOODPLAIN	1646	S.F.	2418	S.F.

I-95, SECTION 200
NORTH OF MD 43 TO NORTH OF MD 22
JOHN F. KENNEDY MEMORIAL HIGHWAY
BALTIMORE & HARFORD COUNTIES, MARYLAND

Maryland Transportation Authority

MARYLAND TRANSPORTATION AUTHORITY

DATE: NOVEMBER 2011

SCALE: 1" = 60'

PLATE 43 OF 123

FILE: g:\smd\303447_03195Sec200ENV_PL\CADD\JPA\pWT-PLATE43.dgn
DATE: 10/28/2011

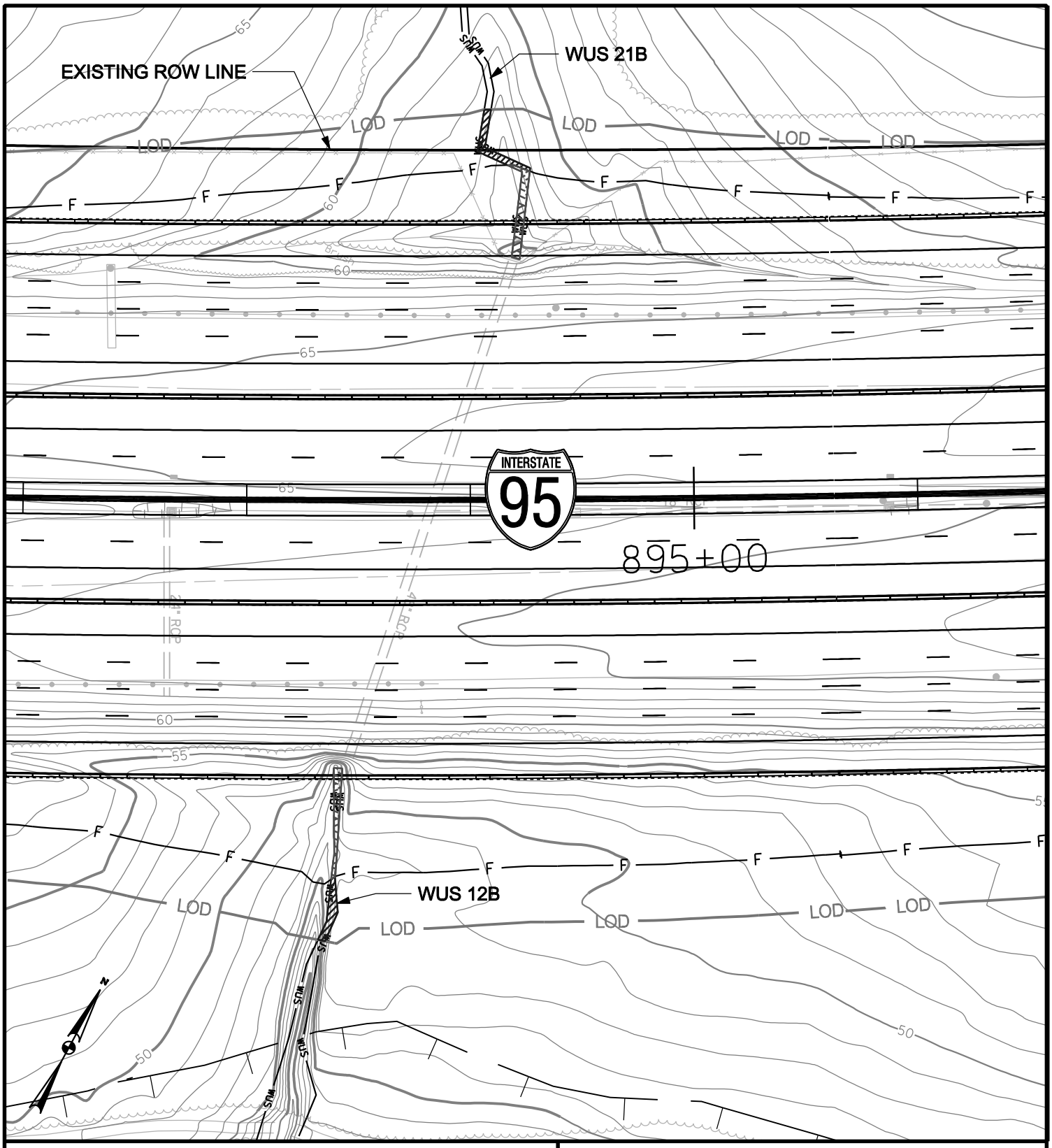

WETLAND IMPACT PLATE

IMPACTS THIS PLATE

	TEMPORARY		PERMANENT	
PFO WETLAND		S.F.		S.F.
PSS WETLAND		S.F.		S.F.
PEM WETLAND		S.F.		S.F.
WATERS OF THE U.S.	64	L.F.	91	L.F.
WATERS OF THE U.S.	205	S.F.	260	S.F.
WETLAND BUFFER		S.F.		S.F.
100-YEAR FLOODPLAIN		S.F.		S.F.

I-95, SECTION 200

NORTH OF MD 43 TO NORTH OF MD 22

JOHN F. KENNEDY MEMORIAL HIGHWAY
BALTIMORE & HARFORD COUNTIES, MARYLAND

Maryland Transportation Authority

MARYLAND TRANSPORTATION AUTHORITY

DATE: NOVEMBER 2011

SCALE: 1" = 60'

PLATE 44 OF 123

FILE: g:\smd\303447_03195Sec200ENV_PL\CADD\JPA\pWT-PLATE44.dgn
DATE: 10/28/2011

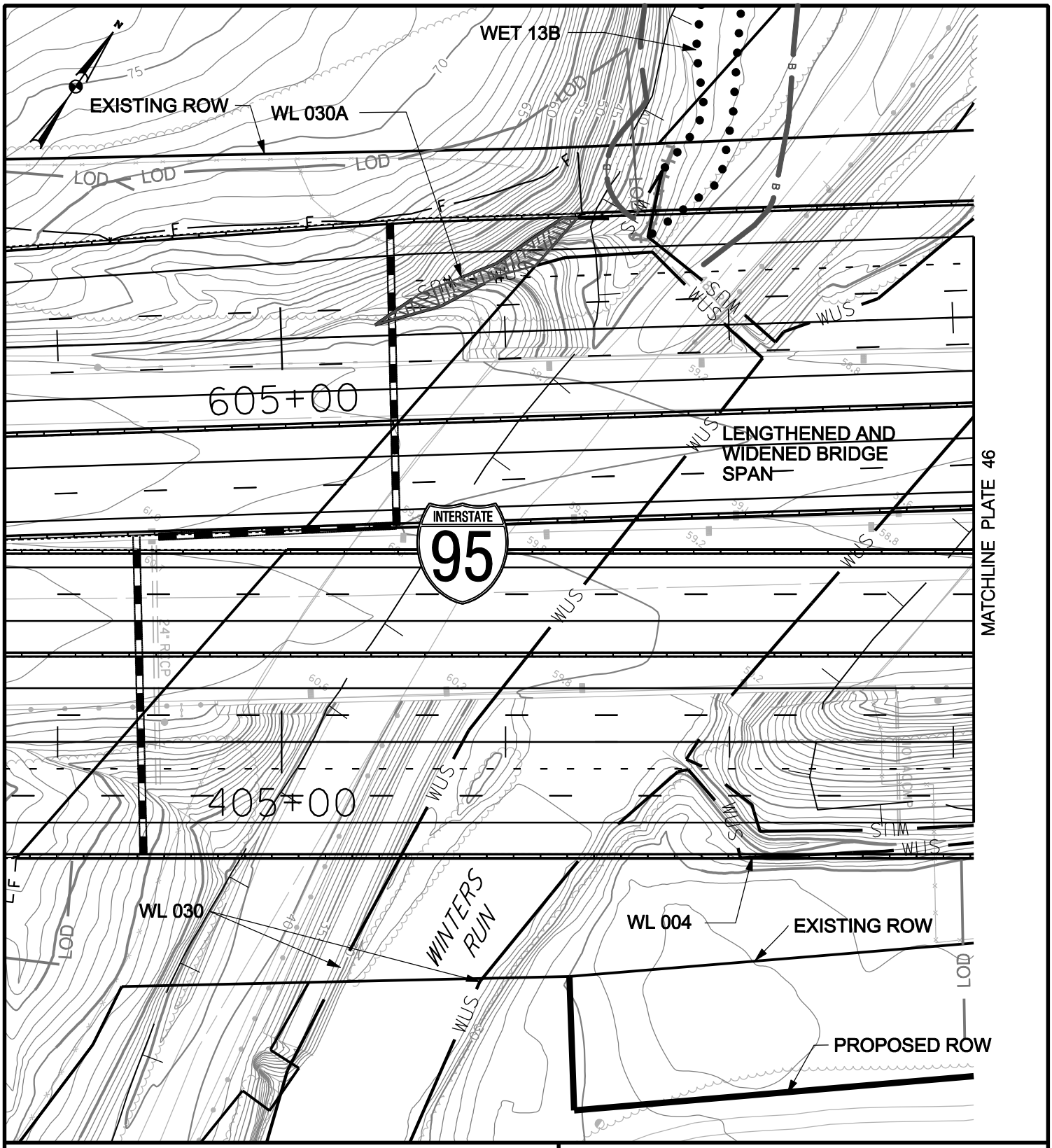

WETLAND IMPACT PLATE

IMPACTS THIS PLATE

	TEMPORARY		PERMANENT	
PFO WETLAND		S.F.		S.F.
PSS WETLAND		S.F.		S.F.
PEM WETLAND		S.F.		S.F.
WATERS OF THE U.S.		L.F.	88	L.F.
WATERS OF THE U.S.		S.F.	670	S.F.
WETLAND BUFFER	399	S.F.		S.F.
100-YEAR FLOODPLAIN	725	S.F.		S.F.

I-95, SECTION 200
NORTH OF MD 43 TO NORTH OF MD 22
JOHN F. KENNEDY MEMORIAL HIGHWAY
BALTIMORE & HARFORD COUNTIES, MARYLAND

Maryland Transportation Authority

MARYLAND TRANSPORTATION AUTHORITY

DATE: NOVEMBER 2011

SCALE: 1" = 60'

PLATE 45 OF 123

FILE: q:\smd\303447_03195Sec200ENV_PL\CADD\JPA\pWT-PLATE45.dgn
DATE: 11/21/2011



WETLAND IMPACT PLATE

IMPACTS THIS PLATE

	TEMPORARY		PERMANENT	
PFO WETLAND		S.F.		S.F.
PSS WETLAND		S.F.		S.F.
PEM WETLAND		S.F.		S.F.
WATERS OF THE U.S.		L.F.	419	L.F.
WATERS OF THE U.S.		S.F.	3213	S.F.
WETLAND BUFFER	736	S.F.		S.F.
100-YEAR FLOODPLAIN	9702	S.F.	8951	S.F.

I-95, SECTION 200

NORTH OF MD 43 TO NORTH OF MD 22

JOHN F. KENNEDY MEMORIAL HIGHWAY

BALTIMORE & HARFORD COUNTIES, MARYLAND

Maryland Transportation Authority

MARYLAND TRANSPORTATION AUTHORITY

DATE: NOVEMBER 2011

SCALE: 1" = 60'

PLATE 46 OF 123

FILE: O:*SMD*303447_03195Sec200ENV_PL*CADD*JPA*pWT-PLATE46_md24JD.dgn
DATE: 11/30/2011



WETLAND IMPACT PLATE

IMPACTS THIS PLATE

	TEMPORARY	PERMANENT
PFO WETLAND	S.F.	S.F.
PSS WETLAND	S.F.	S.F.
PEM WETLAND	S.F.	S.F.
WATERS OF THE U.S.	L.F.	416 L.F.
WATERS OF THE U.S.	S.F.	3560 S.F.
WETLAND BUFFER	S.F.	S.F.
100-YEAR FLOODPLAIN	19230 S.F.	48148 S.F.

I-95, SECTION 200
NORTH OF MD 43 TO NORTH OF MD 22
JOHN F. KENNEDY MEMORIAL HIGHWAY
BALTIMORE & HARFORD COUNTIES, MARYLAND

Maryland Transportation Authority

MARYLAND TRANSPORTATION AUTHORITY

DATE: NOVEMBER 2011

SCALE: 1" = 60'

PLATE 47 OF 123

FILE: q:\smd\303447_03195Sec200ENV_PL\CADD\JPA\pWT-PLATE47_md24JD.dgn
DATE: 11/1/2011



WETLAND IMPACT PLATE

IMPACTS THIS PLATE

	TEMPORARY		PERMANENT	
PFO WETLAND		S.F.		S.F.
PSS WETLAND		S.F.		S.F.
PEM WETLAND		S.F.		S.F.
WATERS OF THE U.S.		L.F.	412	L.F.
WATERS OF THE U.S.		S.F.	2937	S.F.
WETLAND BUFFER		S.F.		S.F.
100-YEAR FLOODPLAIN	9616	S.F.	10718	S.F.

I-95, SECTION 200

NORTH OF MD 43 TO NORTH OF MD 22

JOHN F. KENNEDY MEMORIAL HIGHWAY
BALTIMORE & HARFORD COUNTIES, MARYLAND

Maryland Transportation Authority

MARYLAND TRANSPORTATION AUTHORITY

DATE: NOVEMBER 2011

SCALE: 1" = 60'

PLATE 48 OF 123

FILE: q:\smd\303447_03195Sec200ENV_PL\CADD\JPA\pWT-PLATE48_md24JD.dgn
DATE: 11/4/2011

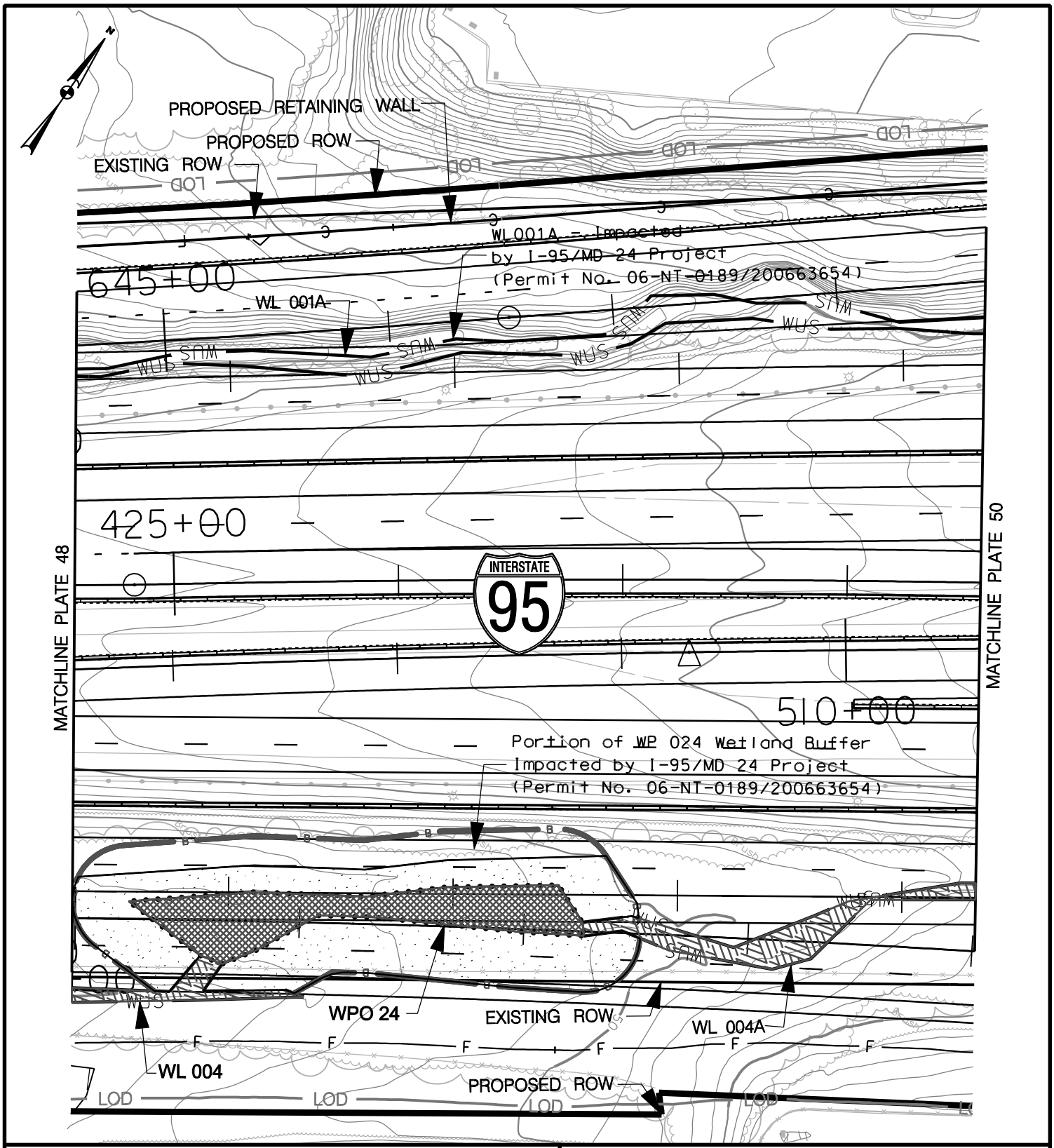

WETLAND IMPACT PLATE

IMPACTS THIS PLATE

	TEMPORARY		PERMANENT	
PFO WETLAND		S.F.	3394	S.F.
PSS WETLAND		S.F.		S.F.
PEM WETLAND		S.F.		S.F.
WATERS OF THE U.S.		L.F.	316	L.F.
WATERS OF THE U.S.		S.F.	2168	S.F.
WETLAND BUFFER		S.F.	9076	S.F.
100-YEAR FLOODPLAIN	130	S.F.		S.F.

I-95, SECTION 200
NORTH OF MD 43 TO NORTH OF MD 22
JOHN F. KENNEDY MEMORIAL HIGHWAY
BALTIMORE & HARFORD COUNTIES, MARYLAND

Maryland Transportation Authority

MARYLAND TRANSPORTATION AUTHORITY

DATE: NOVEMBER 2011

SCALE: 1" = 60'

PLATE 49 OF 123

FILE: q:\smd\303447_03195Sec200ENV_PL\CADD\JPA\pWT-PLATE49_md24JD.dgn
DATE: 11/1/2011

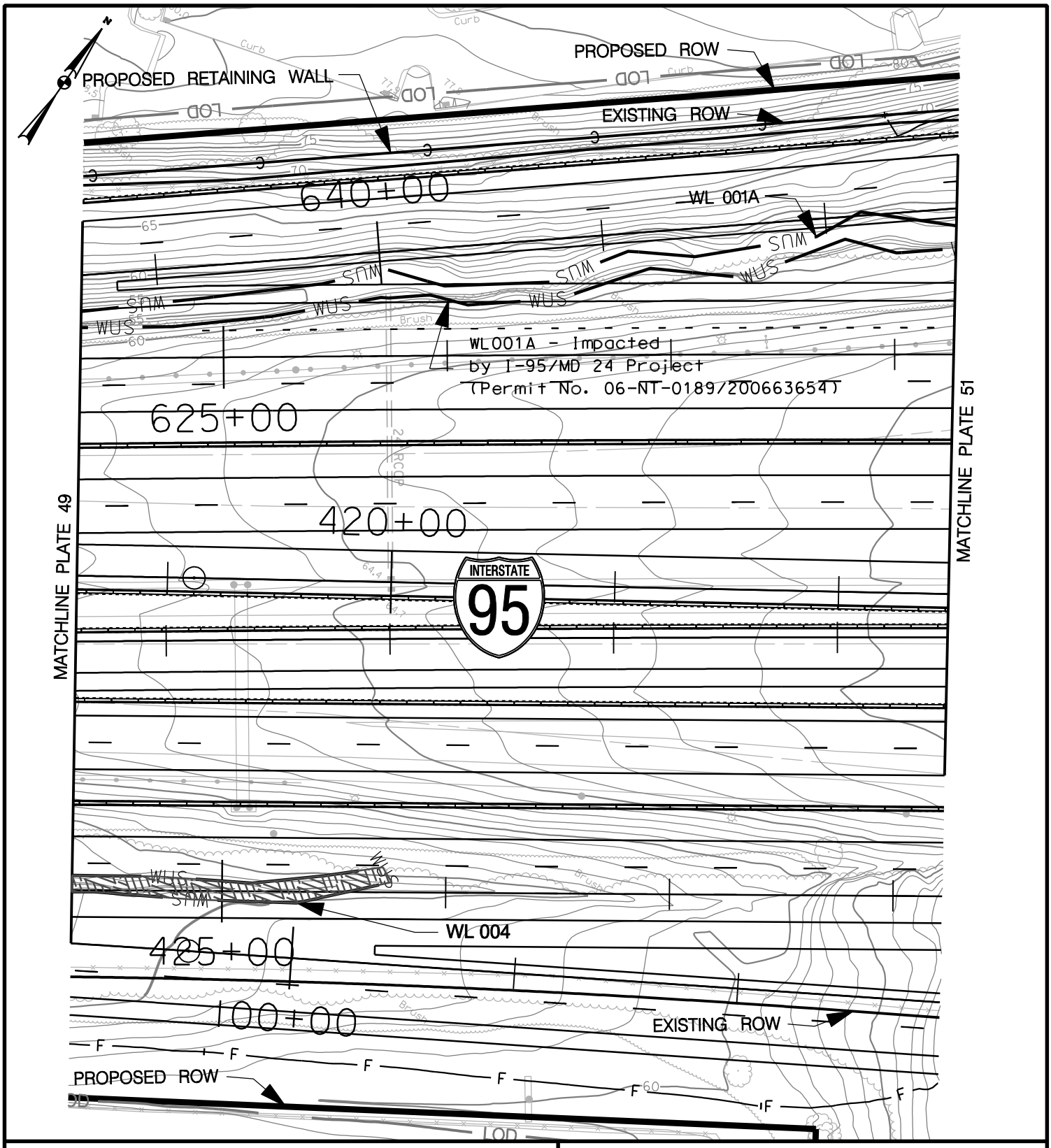

WETLAND IMPACT PLATE

IMPACTS THIS PLATE

	TEMPORARY	PERMANENT
PFO WETLAND	S.F.	S.F.
PSS WETLAND	S.F.	S.F.
PEM WETLAND	S.F.	S.F.
WATERS OF THE U.S.	L.F.	142 L.F.
WATERS OF THE U.S.	S.F.	1237 S.F.
WETLAND BUFFER	S.F.	S.F.
100-YEAR FLOODPLAIN	S.F.	S.F.

I-95, SECTION 200

NORTH OF MD 43 TO NORTH OF MD 22

JOHN F. KENNEDY MEMORIAL HIGHWAY

BALTIMORE & HARFORD COUNTIES, MARYLAND

Maryland Transportation Authority

MARYLAND TRANSPORTATION AUTHORITY

DATE: NOVEMBER 2011

SCALE: 1" = 60'

PLATE 50 OF 123

FILE: q:\smd\303447_03195Sec200ENV_PL\CADD\JPA\pWT-PLATE50_md24JD.dgn
DATE: 11/4/2011

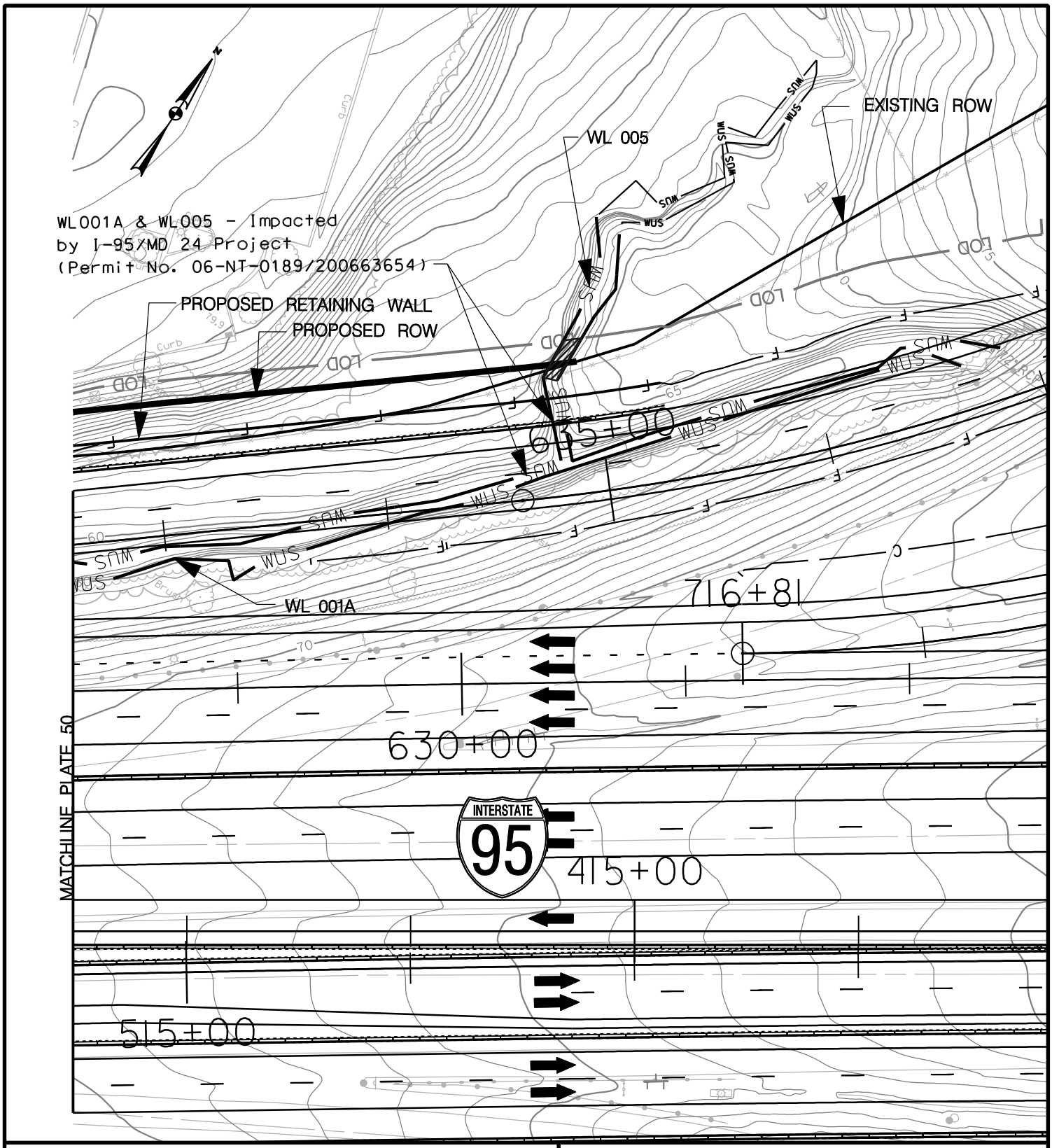

WETLAND IMPACT PLATE

IMPACTS THIS PLATE

	TEMPORARY	PERMANENT
PFO WETLAND	S.F.	S.F.
PSS WETLAND	S.F.	S.F.
PEM WETLAND	S.F.	S.F.
WATERS OF THE U.S.	20 L.F.	L.F.
WATERS OF THE U.S.	129 S.F.	S.F.
WETLAND BUFFER	S.F.	S.F.
100-YEAR FLOODPLAIN	S.F.	S.F.

I-95, SECTION 200
NORTH OF MD 43 TO NORTH OF MD 22
JOHN F. KENNEDY MEMORIAL HIGHWAY
BALTIMORE & HARFORD COUNTIES, MARYLAND

Maryland Transportation Authority

MARYLAND TRANSPORTATION AUTHORITY

DATE: NOVEMBER 2011

SCALE: 1" = 60'

PLATE 51 OF 123

FILE: q:\smd\303447_03195Sec200ENV_PL\CADD\JPA\pWT-PLATE51_md24JD.dgn
DATE: 11/4/2011

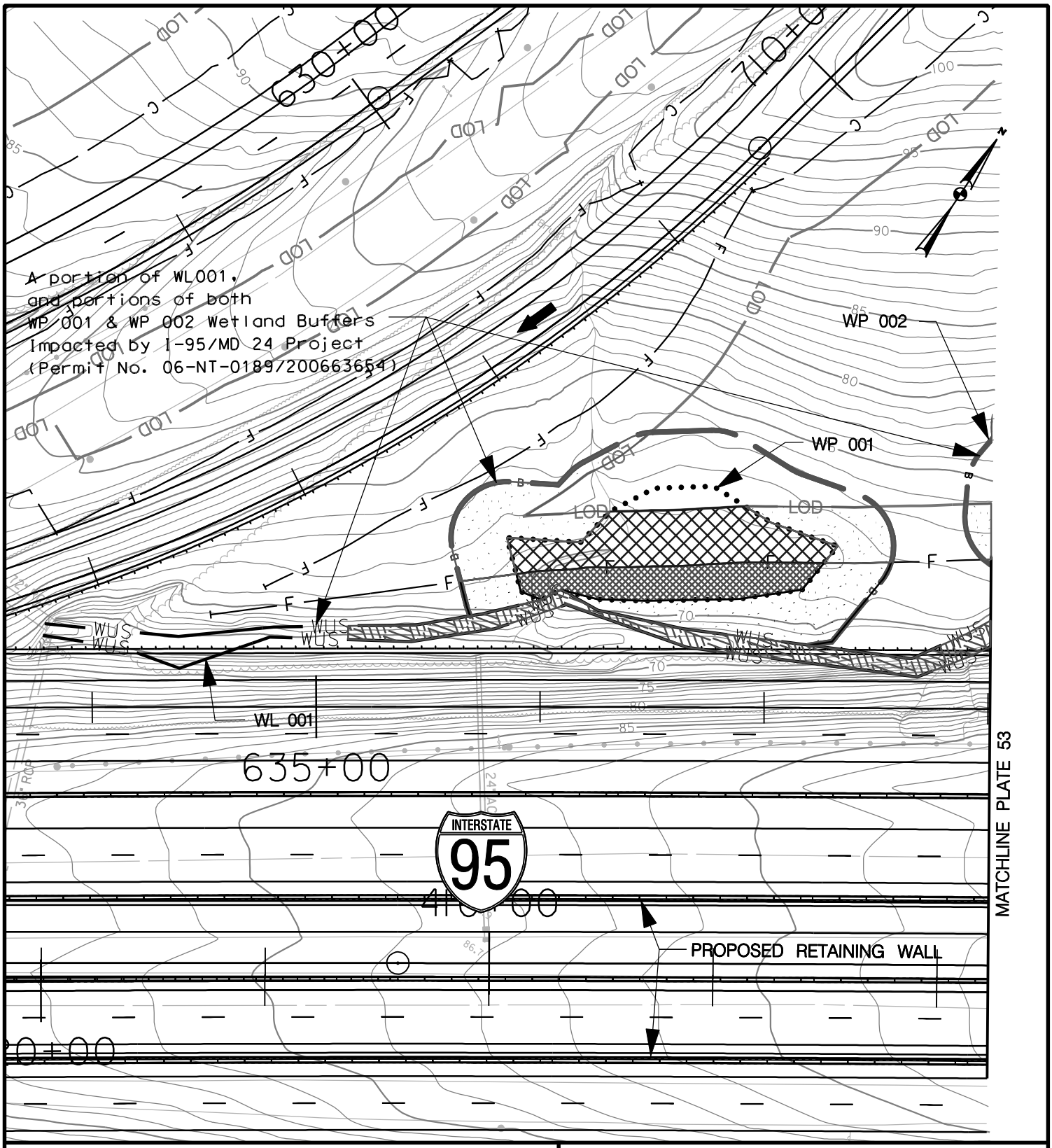

WETLAND IMPACT PLATE

IMPACTS THIS PLATE

	TEMPORARY		PERMANENT	
PFO WETLAND	2776	S.F.	1813	S.F.
PSS WETLAND		S.F.		S.F.
PEM WETLAND		S.F.		S.F.
WATERS OF THE U.S.		L.F.	297	L.F.
WATERS OF THE U.S.		S.F.	2104	S.F.
WETLAND BUFFER	3156	S.F.	2630	S.F.
100-YEAR FLOODPLAIN		S.F.		S.F.

I-95, SECTION 200
NORTH OF MD 43 TO NORTH OF MD 22
JOHN F. KENNEDY MEMORIAL HIGHWAY
BALTIMORE & HARFORD COUNTIES, MARYLAND

Maryland Transportation Authority

MARYLAND TRANSPORTATION AUTHORITY

DATE: NOVEMBER 2011

SCALE: 1" = 60'

PLATE 52 OF 123

FILE: q:\smd\303447_03195Sec200ENV_PL\CADD\JPA\pWT-PLATE52_md24JD.dgn
DATE: 11/1/2011

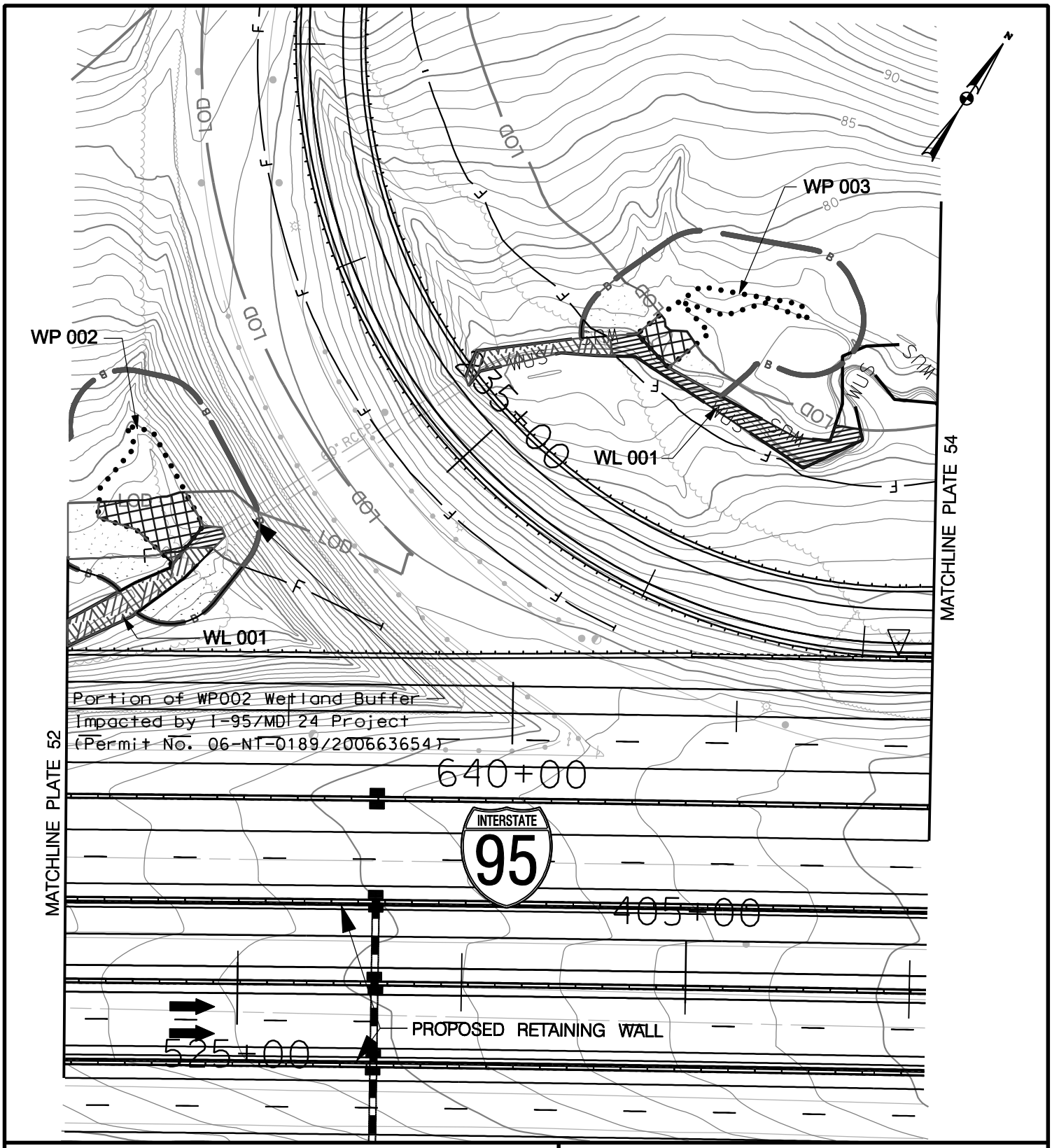

WETLAND IMPACT PLATE

IMPACTS THIS PLATE

	TEMPORARY		PERMANENT	
PFO WETLAND	296	S.F.		S.F.
PSS WETLAND		S.F.		S.F.
PEM WETLAND	758	S.F.	27	S.F.
WATERS OF THE U.S.	139	L.F.	141	L.F.
WATERS OF THE U.S.	1082	S.F.	1224	S.F.
WETLAND BUFFER	2177	S.F.	1145	S.F.
100-YEAR FLOODPLAIN		S.F.		S.F.

I-95, SECTION 200
NORTH OF MD 43 TO NORTH OF MD 22
JOHN F. KENNEDY MEMORIAL HIGHWAY
BALTIMORE & HARFORD COUNTIES, MARYLAND

Maryland Transportation Authority

MARYLAND TRANSPORTATION AUTHORITY

DATE: NOVEMBER 2011

SCALE: 1" = 60'

PLATE 53 OF 123

FILE: g:\smd\303447_03195Sec200ENV_PL\CADD\JPA\pWT-PLATE53_md24JD.dgn
DATE: 11/1/2011

A portion of wetland WP004A,
portions of both WP004 & WP004B wetland buffers (*),
and portions of both WUS WL001 & WL008
Impacted by I-95/MD 24 Project
(Permit No. 06-NT-0189/200663654)

(*) Though WP004 & WP004B Wetland Buffers are shown as total permanent impacts on this plate, the impacts from the MD 24 permit have been subtracted from the total permanent Wetland Buffer impacts in the chart below.

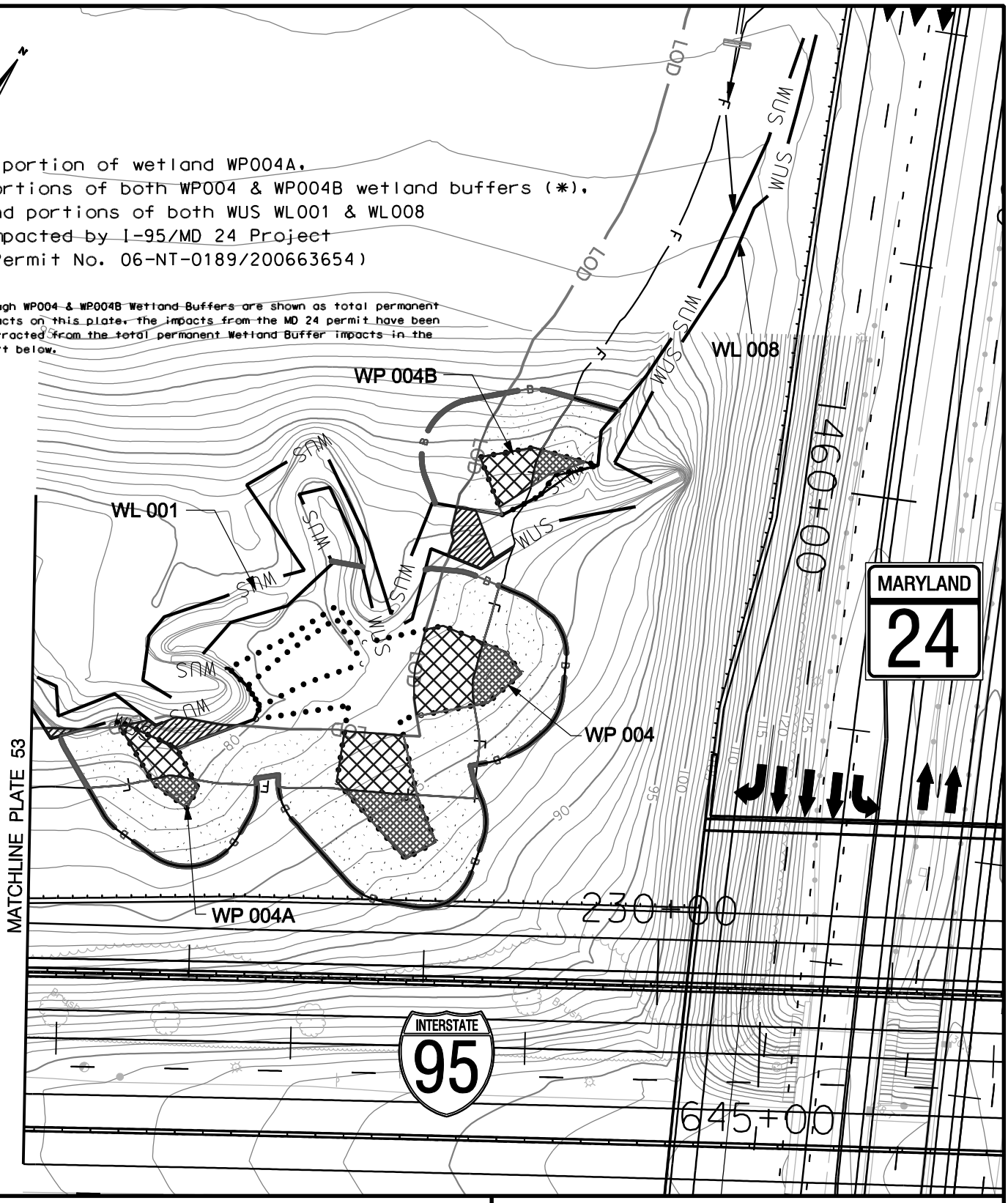

WETLAND IMPACT PLATE

IMPACTS THIS PLATE

	TEMPORARY		PERMANENT	
PFO WETLAND	2328	S.F.	1221	S.F.
PSS WETLAND		S.F.		S.F.
PEM WETLAND		S.F.		S.F.
WATERS OF THE U.S.	54	L.F.		L.F.
WATERS OF THE U.S.	670	S.F.		S.F.
WETLAND BUFFER	4778	S.F.	3612	S.F.
100-YEAR FLOODPLAIN		S.F.		S.F.

I-95, SECTION 200
NORTH OF MD 43 TO NORTH OF MD 22
JOHN F. KENNEDY MEMORIAL HIGHWAY
BALTIMORE & HARFORD COUNTIES, MARYLAND

Maryland Transportation Authority

MARYLAND TRANSPORTATION AUTHORITY

DATE: NOVEMBER 2011

SCALE: 1" = 60'

PLATE 54 OF 123

FILE: q:\smd\303447_03195Sec200ENV_PL\CADD\JPA\pWT-PLATE54_md24JD.dgn
DATE: 11/1/2011

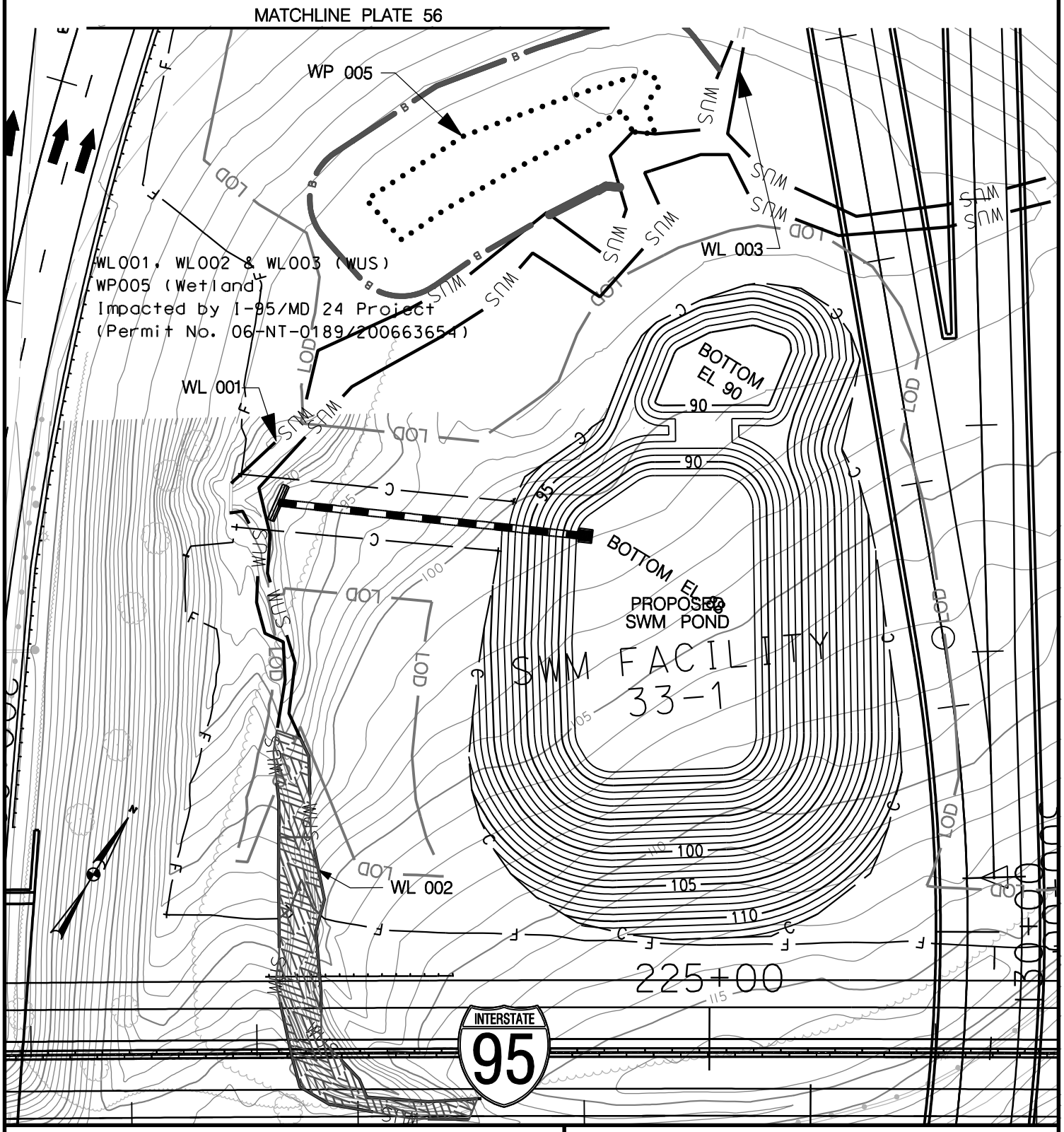

WETLAND IMPACT PLATE

IMPACTS THIS PLATE

	TEMPORARY	PERMANENT
PFO WETLAND	S.F.	S.F.
PSS WETLAND	S.F.	S.F.
PEM WETLAND	S.F.	S.F.
WATERS OF THE U.S.	L.F.	235 L.F.
WATERS OF THE U.S.	S.F.	3233 S.F.
WETLAND BUFFER	S.F.	S.F.
100-YEAR FLOODPLAIN	S.F.	S.F.

I-95, SECTION 200
NORTH OF MD 43 TO NORTH OF MD 22
JOHN F. KENNEDY MEMORIAL HIGHWAY
BALTIMORE & HARFORD COUNTIES, MARYLAND

Maryland Transportation Authority

MARYLAND TRANSPORTATION AUTHORITY

DATE: NOVEMBER 2011

SCALE: 1" = 60'

PLATE 55 OF 123

FILE: q:\smd\303447_03195Sec200ENV_PL\CADD\JPA\pWT-PLATE55_md24JD.dgn
DATE: 11/1/2011

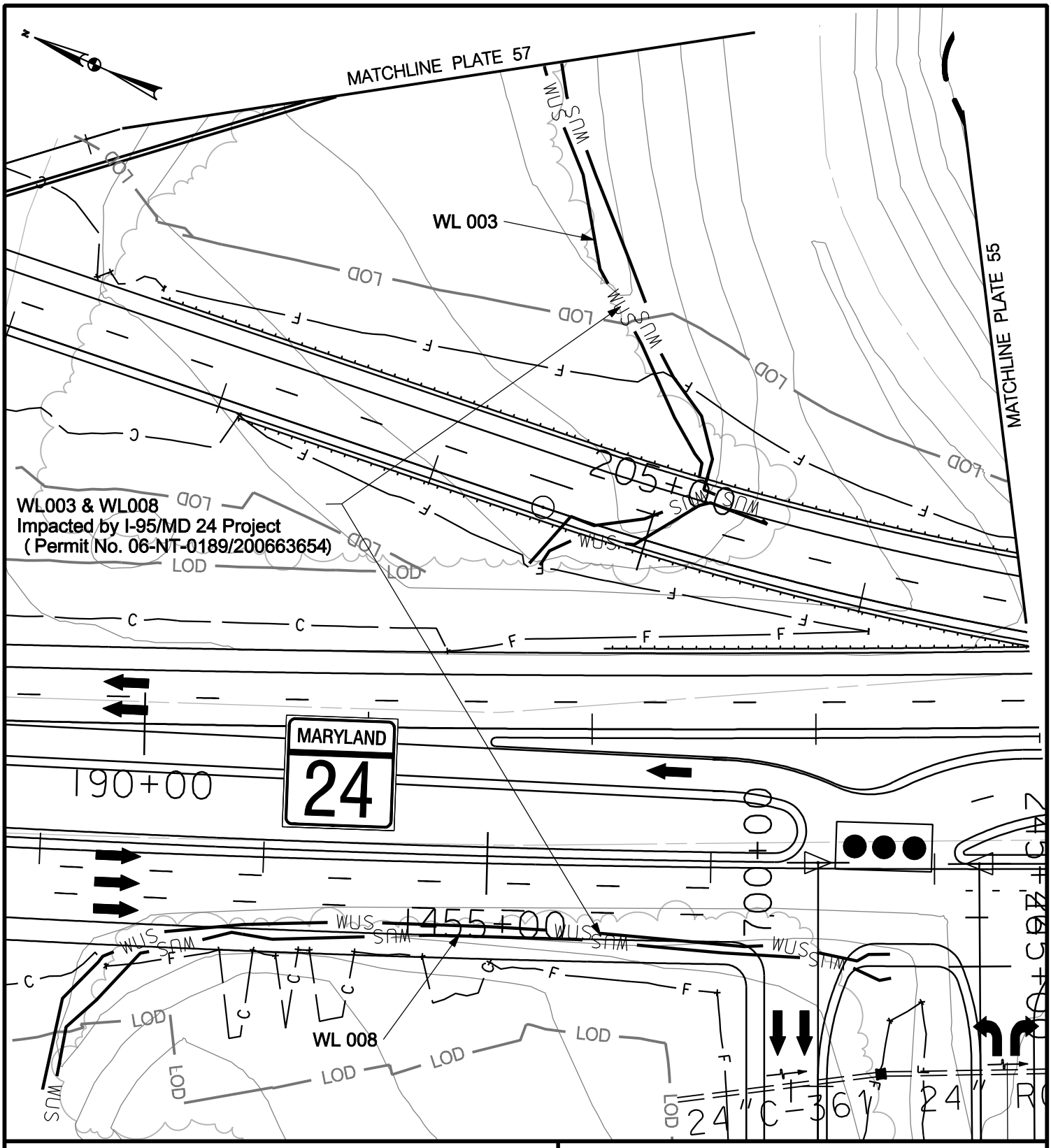

WETLAND IMPACT PLATE

IMPACTS THIS PLATE

	TEMPORARY	PERMANENT
PFO WETLAND	S.F.	S.F.
PSS WETLAND	S.F.	S.F.
PEM WETLAND	S.F.	S.F.
WATERS OF THE U.S.	L.F.	L.F.
WATERS OF THE U.S.	S.F.	S.F.
WETLAND BUFFER	S.F.	S.F.
100-YEAR FLOODPLAIN	S.F.	S.F.

I-95, SECTION 200
NORTH OF MD 43 TO NORTH OF MD 22
JOHN F. KENNEDY MEMORIAL HIGHWAY
BALTIMORE & HARFORD COUNTIES, MARYLAND

Maryland Transportation Authority

MARYLAND TRANSPORTATION AUTHORITY

DATE: NOVEMBER 2011

SCALE: 1" = 60'

PLATE 56 OF 123

FILE: q:\smd\303447_03195Sec200ENV_PL\CADD\JPA\pWT-PLATE56_md24JD.dgn
DATE: 11/1/2011

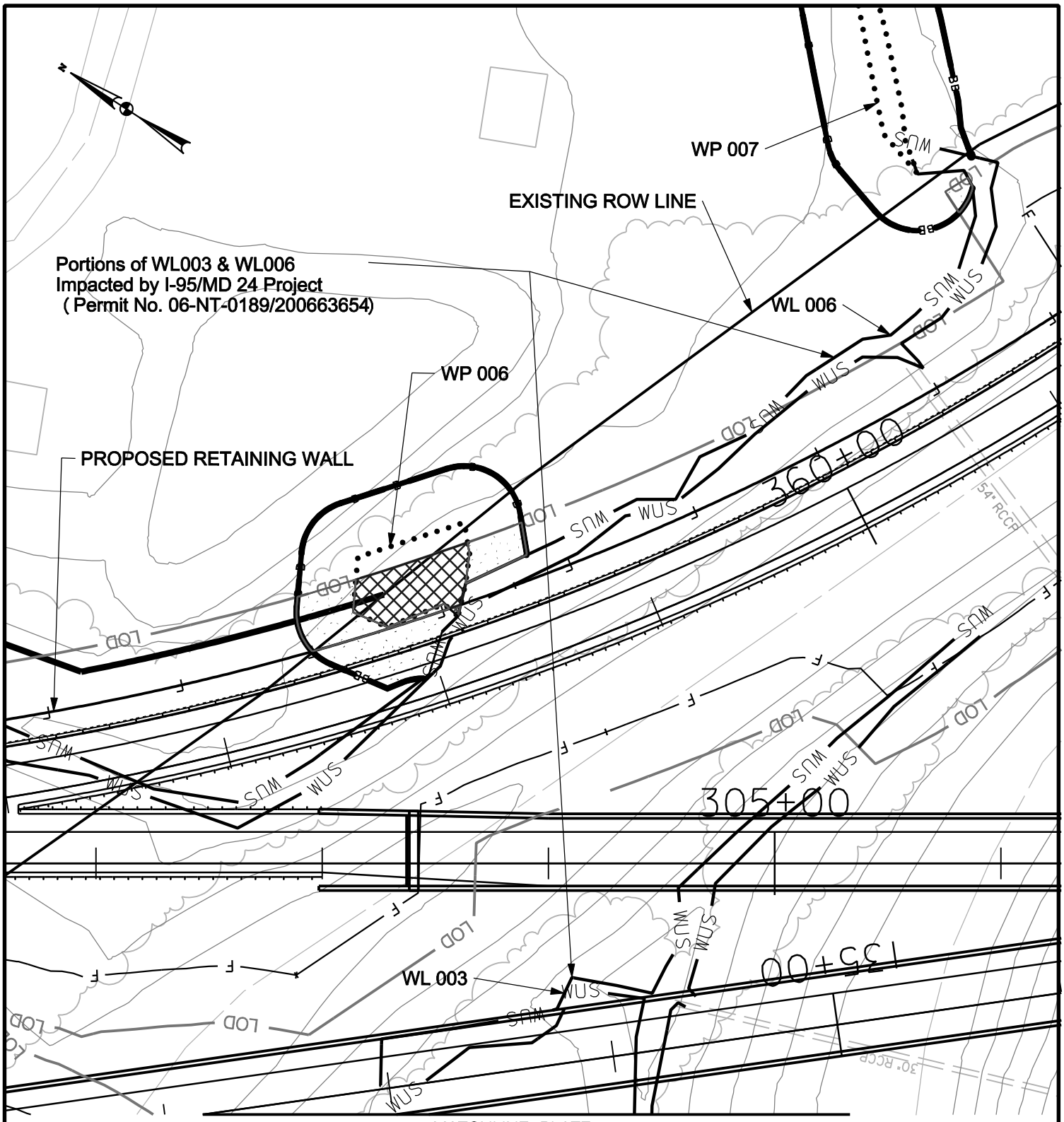

MATCHLINE PLATE 56

WETLAND IMPACT PLATE

IMPACTS THIS PLATE

	TEMPORARY		PERMANENT	
PFO WETLAND	1160	S.F.	11	S.F.
PSS WETLAND		S.F.		S.F.
PEM WETLAND		S.F.		S.F.
WATERS OF THE U.S.		L.F.		L.F.
WATERS OF THE U.S.		S.F.		S.F.
WETLAND BUFFER	1271	S.F.	1086	S.F.
100-YEAR FLOODPLAIN		S.F.		S.F.

I-95, SECTION 200

NORTH OF MD 43 TO NORTH OF MD 22

JOHN F. KENNEDY MEMORIAL HIGHWAY
BALTIMORE & HARFORD COUNTIES, MARYLAND

Maryland Transportation Authority

MARYLAND TRANSPORTATION AUTHORITY

DATE: NOVEMBER 2011

SCALE: 1" = 60'

PLATE 57 OF 123

FILE: q:\smd\303447_03195Sec200ENV_PL\CADD\JPA\pWT-PLATE57_md24JD.dgn
DATE: 11/1/2011

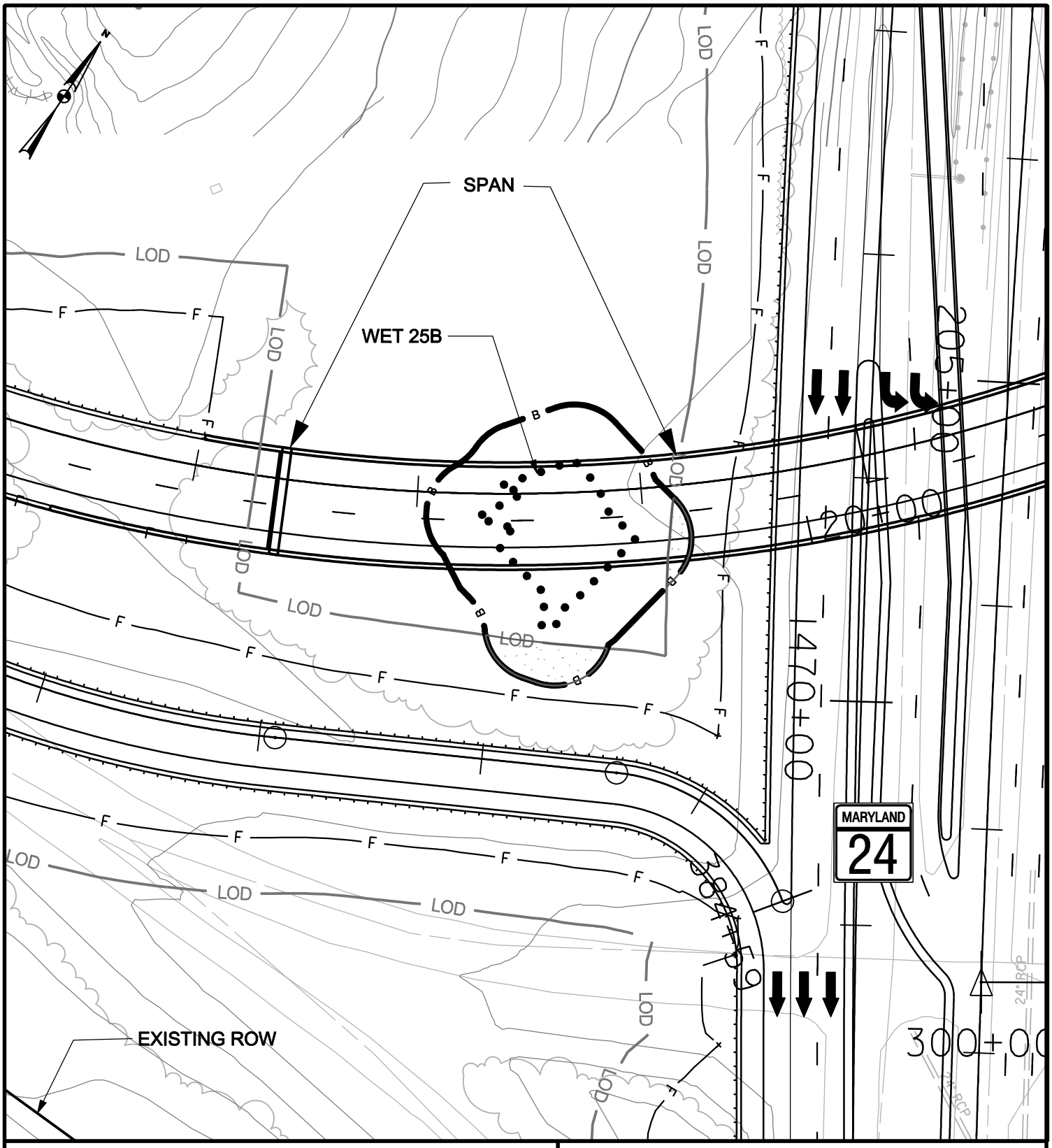

WETLAND IMPACT PLATE

IMPACTS THIS PLATE

	TEMPORARY	PERMANENT
PFO WETLAND	S.F.	S.F.
PSS WETLAND	S.F.	S.F.
PEM WETLAND	S.F.	S.F.
WATERS OF THE U.S.	L.F.	L.F.
WATERS OF THE U.S.	S.F.	S.F.
WETLAND BUFFER	1037 S.F.	S.F.
100-YEAR FLOODPLAIN	S.F.	S.F.

I-95, SECTION 200
NORTH OF MD 43 TO NORTH OF MD 22
JOHN F. KENNEDY MEMORIAL HIGHWAY
BALTIMORE & HARFORD COUNTIES, MARYLAND

Maryland Transportation Authority

MARYLAND TRANSPORTATION AUTHORITY

DATE: NOVEMBER 2011

SCALE: 1" = 60'

PLATE 58 OF 123

FILE: g:\smd\303447_03195Sec200ENV_PL\CADD\JPA\pWT-PLATE58.dgn
DATE: 11/1/2011

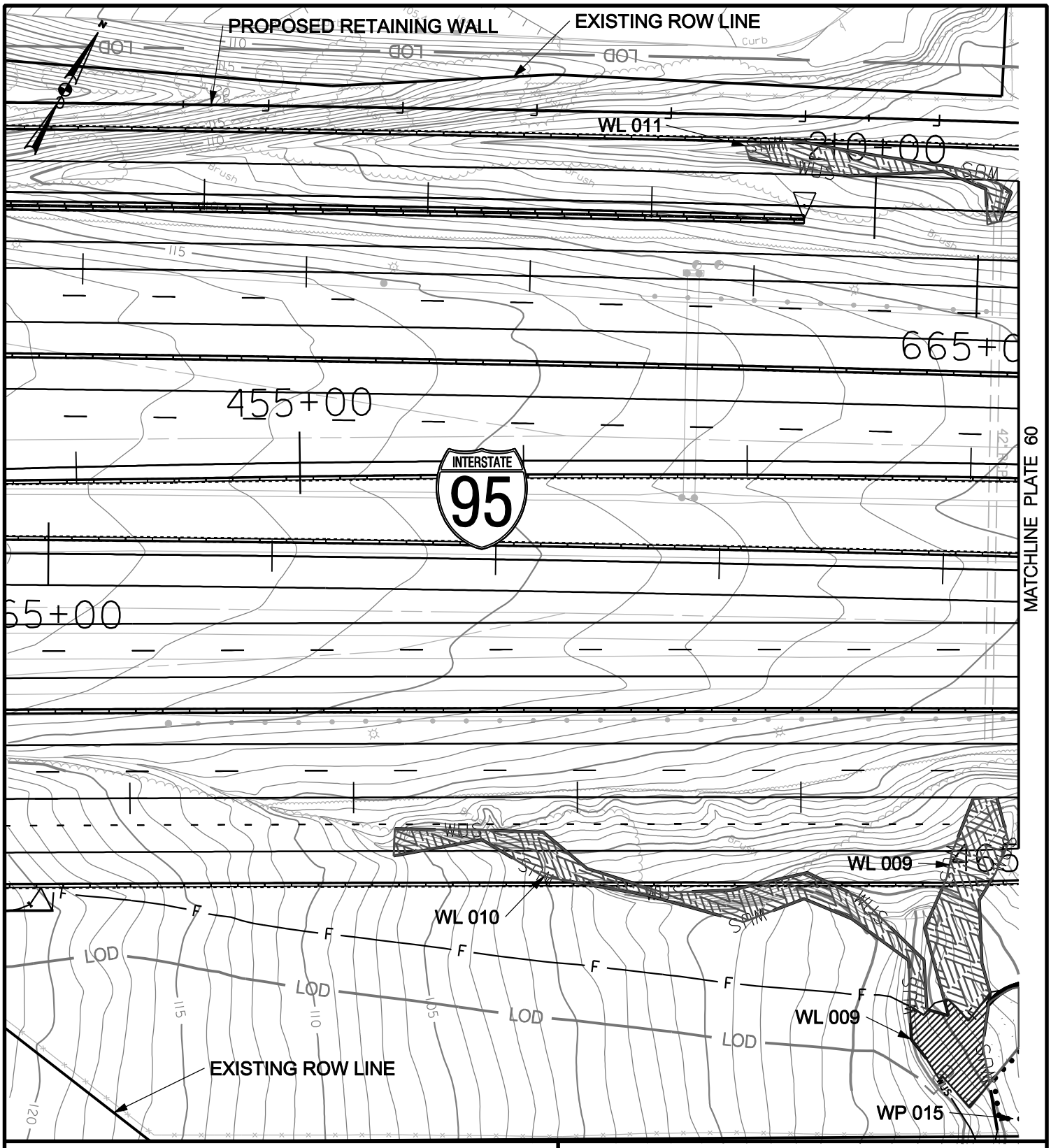

WETLAND IMPACT PLATE

IMPACTS THIS PLATE

	TEMPORARY		PERMANENT	
PFO WETLAND		S.F.		S.F.
PSS WETLAND		S.F.		S.F.
PEM WETLAND		S.F.		S.F.
WATERS OF THE U.S.	42	L.F.	508	L.F.
WATERS OF THE U.S.	1046	S.F.	5393	S.F.
WETLAND BUFFER	478	S.F.		S.F.
100-YEAR FLOODPLAIN		S.F.		S.F.

I-95, SECTION 200
NORTH OF MD 43 TO NORTH OF MD 22
JOHN F. KENNEDY MEMORIAL HIGHWAY
BALTIMORE & HARFORD COUNTIES, MARYLAND

Maryland Transportation Authority

MARYLAND TRANSPORTATION AUTHORITY

DATE: NOVEMBER 2011

SCALE: 1" = 60'

PLATE 59 OF 123

FILE: g:\smd\303447_03195Sec200ENV_PL\CADD\JPA\pWT-PLATE59.dgn
DATE: 11/1/2011

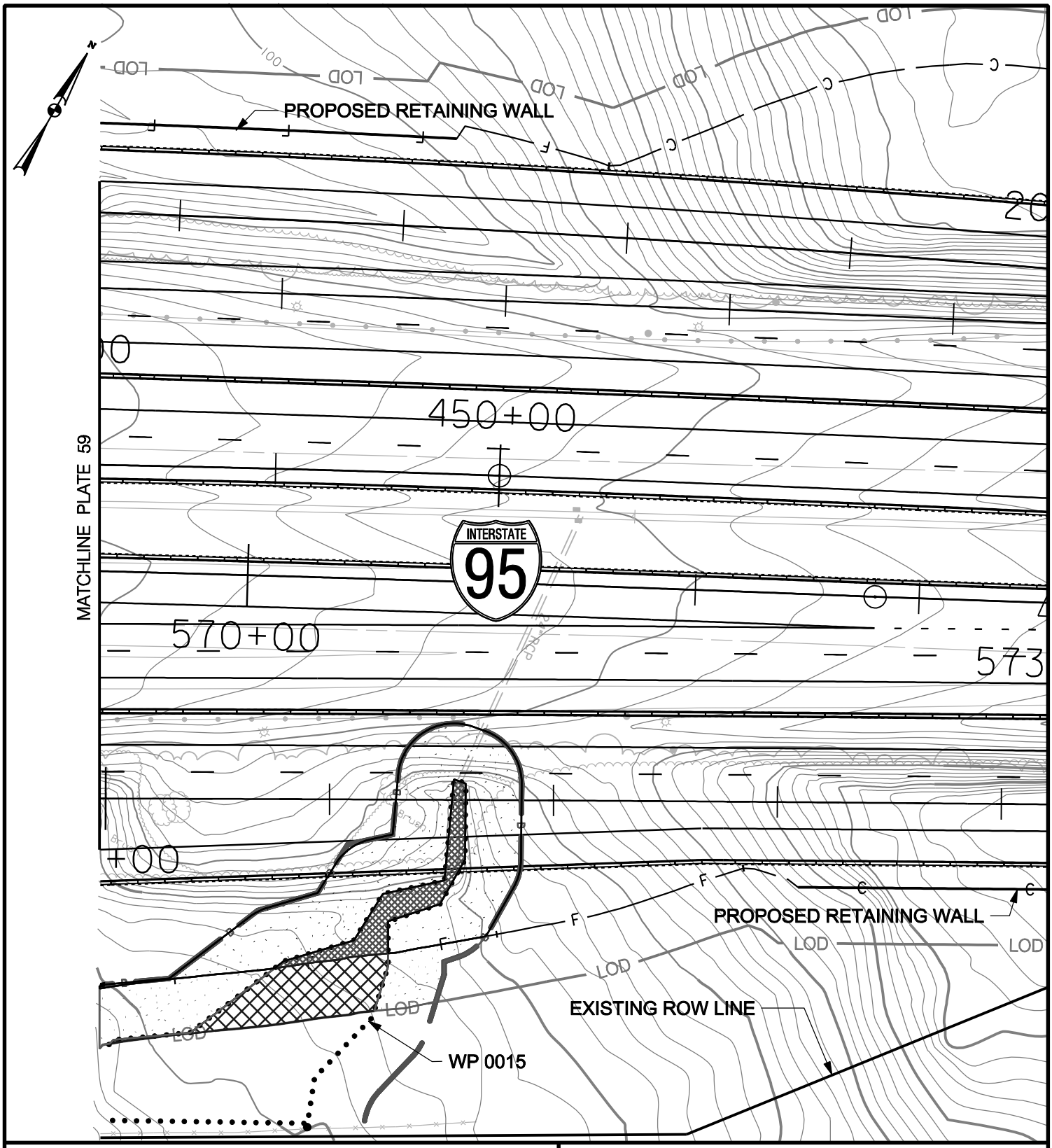

WETLAND IMPACT PLATE

IMPACTS THIS PLATE

	TEMPORARY		PERMANENT	
PFO WETLAND	1727	S.F.	1033	S.F.
PSS WETLAND		S.F.		S.F.
PEM WETLAND		S.F.		S.F.
WATERS OF THE U.S.		L.F.		L.F.
WATERS OF THE U.S.		S.F.		S.F.
WETLAND BUFFER	2236	S.F.	6870	S.F.
100-YEAR FLOODPLAIN		S.F.		S.F.

I-95, SECTION 200

NORTH OF MD 43 TO NORTH OF MD 22

JOHN F. KENNEDY MEMORIAL HIGHWAY
BALTIMORE & HARFORD COUNTIES, MARYLAND

Maryland Transportation Authority

MARYLAND TRANSPORTATION AUTHORITY

DATE: NOVEMBER 2011

SCALE: 1" = 60'

PLATE 60 OF 123

FILE: q:\smd\303447_03195Sec200ENV_PL\CADD\JPA\pWT-PLATE60.dgn
DATE: 11/1/2011

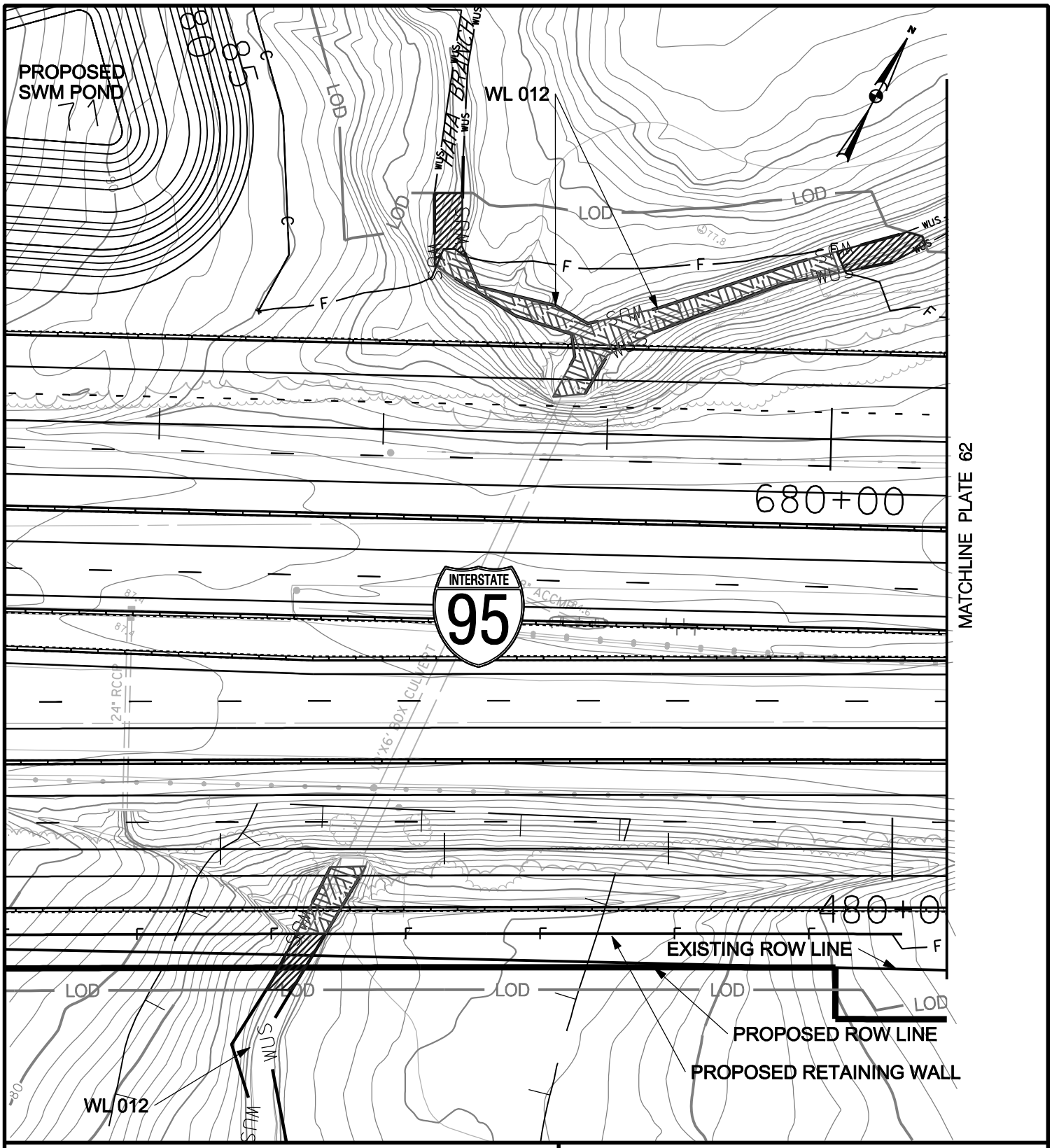

WETLAND IMPACT PLATE

IMPACTS THIS PLATE

	TEMPORARY		PERMANENT	
PFO WETLAND		S.F.		S.F.
PSS WETLAND		S.F.		S.F.
PEM WETLAND		S.F.		S.F.
WATERS OF THE U.S.	92	L.F.	255	L.F.
WATERS OF THE U.S.	1001	S.F.	2450	S.F.
WETLAND BUFFER		S.F.		S.F.
100-YEAR FLOODPLAIN		S.F.		S.F.

I-95, SECTION 200
NORTH OF MD 43 TO NORTH OF MD 22
JOHN F. KENNEDY MEMORIAL HIGHWAY
BALTIMORE & HARFORD COUNTIES, MARYLAND

Maryland Transportation Authority

MARYLAND TRANSPORTATION AUTHORITY

DATE: NOVEMBER 2011

SCALE: 1" = 60'

PLATE 61 OF 123

FILE: q:\smd\303447_03195Sec200ENV_PL\CADD\JPA\pWT-PLATE61.dgn
DATE: 11/4/2011

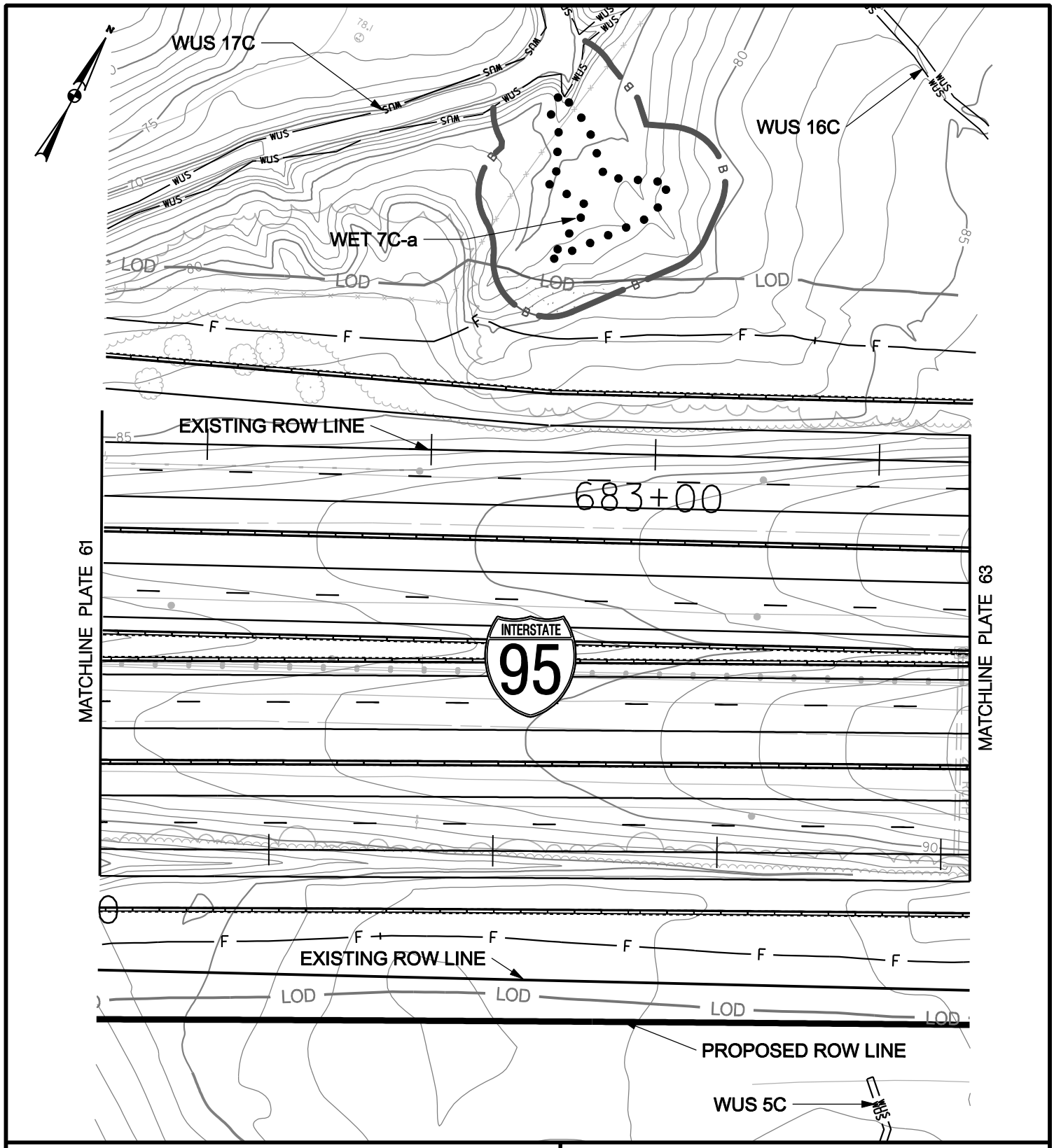

WETLAND IMPACT PLATE

IMPACTS THIS PLATE

	TEMPORARY	PERMANENT
PFO WETLAND	S.F.	S.F.
PSS WETLAND	S.F.	S.F.
PEM WETLAND	S.F.	S.F.
WATERS OF THE U.S.	L.F.	L.F.
WATERS OF THE U.S.	S.F.	S.F.
WETLAND BUFFER	710 S.F.	S.F.
100-YEAR FLOODPLAIN	S.F.	S.F.

I-95, SECTION 200

NORTH OF MD 43 TO NORTH OF MD 22

JOHN F. KENNEDY MEMORIAL HIGHWAY

BALTIMORE & HARFORD COUNTIES, MARYLAND

Maryland Transportation Authority

MARYLAND TRANSPORTATION AUTHORITY

DATE: NOVEMBER 2011

SCALE: 1" = 60'

PLATE 62 OF 123

FILE: g:\smd\303447_03195Sec200ENV_PL\CADD\JPA\pWT-PLATE62.dgn
DATE: 11/1/2011

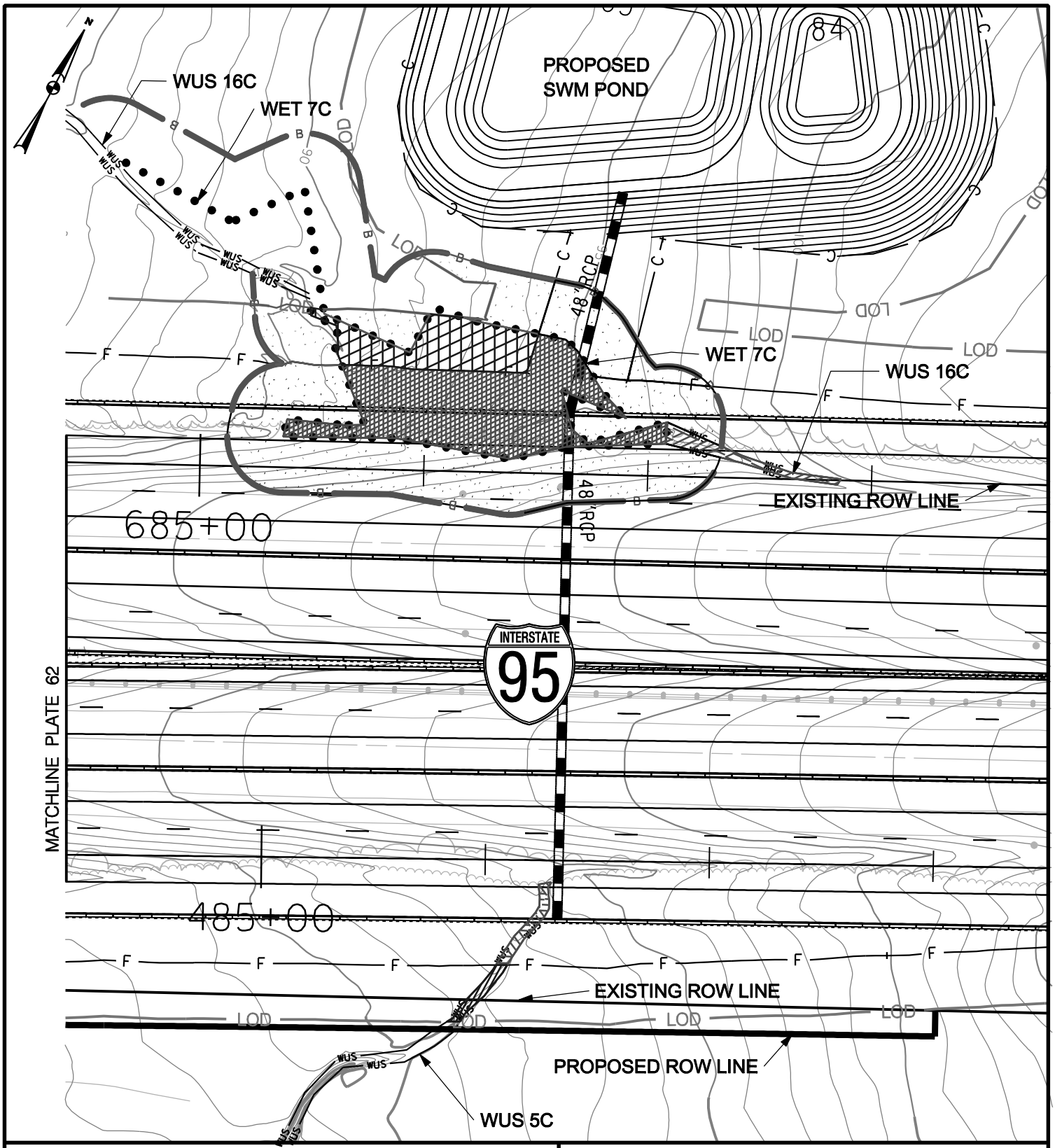

WETLAND IMPACT PLATE

IMPACTS THIS PLATE

	TEMPORARY		PERMANENT	
PFO WETLAND	1620	S.F.	4280	S.F.
PSS WETLAND		S.F.		S.F.
PEM WETLAND		S.F.		S.F.
WATERS OF THE U.S.	33	L.F.	122	L.F.
WATERS OF THE U.S.	136	S.F.	524	S.F.
WETLAND BUFFER	2222	S.F.	9497	S.F.
100-YEAR FLOODPLAIN		S.F.		S.F.

I-95, SECTION 200
NORTH OF MD 43 TO NORTH OF MD 22
JOHN F. KENNEDY MEMORIAL HIGHWAY
BALTIMORE & HARFORD COUNTIES, MARYLAND

Maryland Transportation Authority

MARYLAND TRANSPORTATION AUTHORITY

DATE: NOVEMBER 2011

SCALE: 1" = 60'

PLATE 63 OF 123

FILE: g:\smd\303447_03195Sec200ENV_PL\CADD\JPA\pWT-PLATE63.dgn
DATE: 1/25/2012

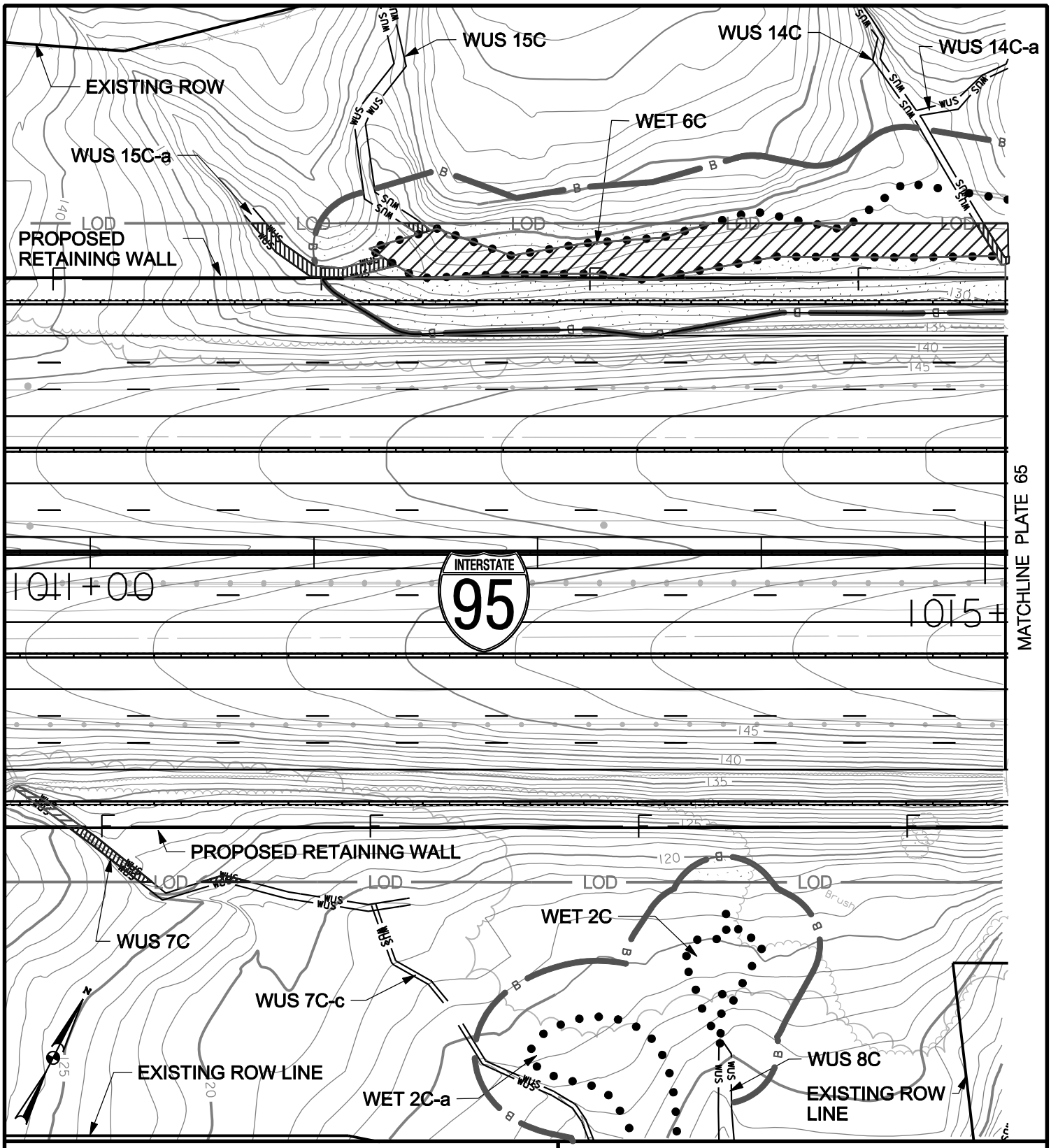

WETLAND IMPACT PLATE

IMPACTS THIS PLATE

	TEMPORARY		PERMANENT	
PFO WETLAND	4229	S.F.	1	S.F.
PSS WETLAND		S.F.		S.F.
PEM WETLAND		S.F.		S.F.
WATERS OF THE U.S.	148	L.F.	33	L.F.
WATERS OF THE U.S.	627	S.F.	101	S.F.
WETLAND BUFFER	3589	S.F.	5767	S.F.
100-YEAR FLOODPLAIN		S.F.		S.F.

I-95, SECTION 200
NORTH OF MD 43 TO NORTH OF MD 22
JOHN F. KENNEDY MEMORIAL HIGHWAY
BALTIMORE & HARFORD COUNTIES, MARYLAND

Maryland Transportation Authority

MARYLAND TRANSPORTATION AUTHORITY

DATE: NOVEMBER 2011

SCALE: 1" = 60'

PLATE 64 OF 123

FILE: q:\smd\303447_03195Sec200ENV_PL\CADD\JPA\pWT-PLATE64.dgn
DATE: 11/4/2011

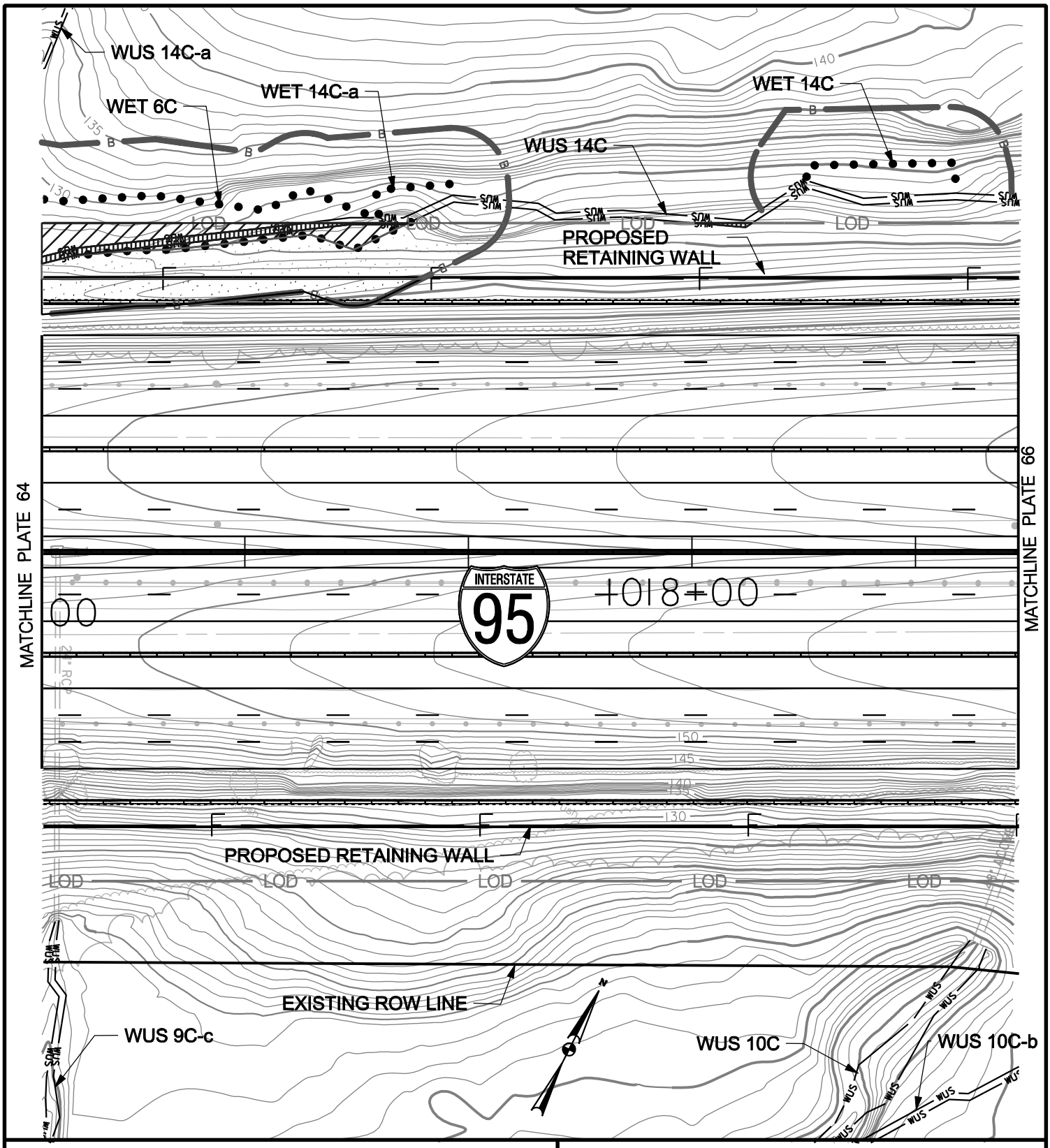

WETLAND IMPACT PLATE

IMPACTS THIS PLATE

	TEMPORARY		PERMANENT	
PFO WETLAND	1234	S.F.		S.F.
PSS WETLAND		S.F.		S.F.
PEM WETLAND		S.F.		S.F.
WATERS OF THE U.S.	181	L.F.		L.F.
WATERS OF THE U.S.	435	S.F.		S.F.
WETLAND BUFFER	3173	S.F.	1732	S.F.
100-YEAR FLOODPLAIN		S.F.		S.F.

I-95, SECTION 200
NORTH OF MD 43 TO NORTH OF MD 22
JOHN F. KENNEDY MEMORIAL HIGHWAY
BALTIMORE & HARFORD COUNTIES, MARYLAND

Maryland Transportation Authority

MARYLAND TRANSPORTATION AUTHORITY

DATE: NOVEMBER 2011

SCALE: 1" = 60'

PLATE 65 OF 123

FILE: q:\smd\303447_03195Sec200ENV_PL\CADD\JPA\pWT-PLATE65.dgn
DATE: 11/4/2011

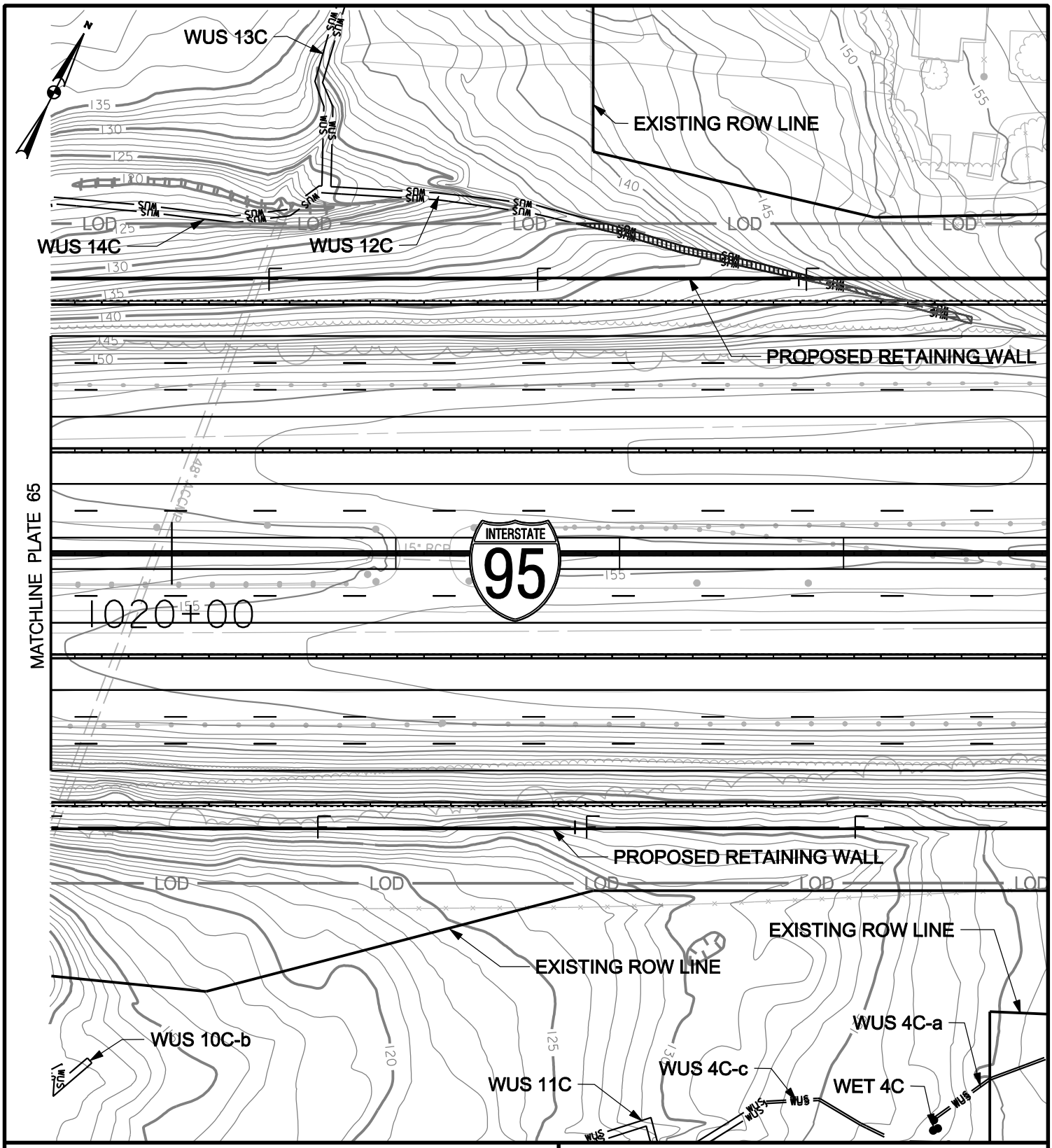

WETLAND IMPACT PLATE

IMPACTS THIS PLATE

	TEMPORARY		PERMANENT	
PFO WETLAND		S.F.		S.F.
PSS WETLAND		S.F.		S.F.
PEM WETLAND		S.F.		S.F.
WATERS OF THE U.S.	101	L.F.	73	L.F.
WATERS OF THE U.S.	294	S.F.	164	S.F.
WETLAND BUFFER		S.F.		S.F.
100-YEAR FLOODPLAIN		S.F.		S.F.

I-95, SECTION 200
NORTH OF MD 43 TO NORTH OF MD 22
JOHN F. KENNEDY MEMORIAL HIGHWAY
BALTIMORE & HARFORD COUNTIES, MARYLAND

Maryland Transportation Authority

MARYLAND TRANSPORTATION AUTHORITY

DATE: NOVEMBER 2011

SCALE: 1" = 60'

PLATE 66 OF 123

FILE: q:\smd\303447_03195Sec200ENV_PL\CADD\JPA\pWT-PLATE66.dgn
DATE: 11/3/2011



WETLAND IMPACT PLATE

IMPACTS THIS PLATE

	TEMPORARY		PERMANENT	
PFO WETLAND		S.F.		S.F.
PSS WETLAND		S.F.		S.F.
PEM WETLAND		S.F.		S.F.
WATERS OF THE U.S.	229	L.F.	146	L.F.
WATERS OF THE U.S.	985	S.F.	393	S.F.
WETLAND BUFFER		S.F.		S.F.
100-YEAR FLOODPLAIN		S.F.		S.F.

I-95, SECTION 200
NORTH OF MD 43 TO NORTH OF MD 22
JOHN F. KENNEDY MEMORIAL HIGHWAY
BALTIMORE & HARFORD COUNTIES, MARYLAND

Maryland Transportation Authority

MARYLAND TRANSPORTATION AUTHORITY

DATE: NOVEMBER 2011

SCALE: 1" = 60'

PLATE 67 OF 123

FILE: q:\smd\303447_03195Sec200ENV_PL\CADD\JPA\pWT-PLATE67.dgn
DATE: 11/3/2011

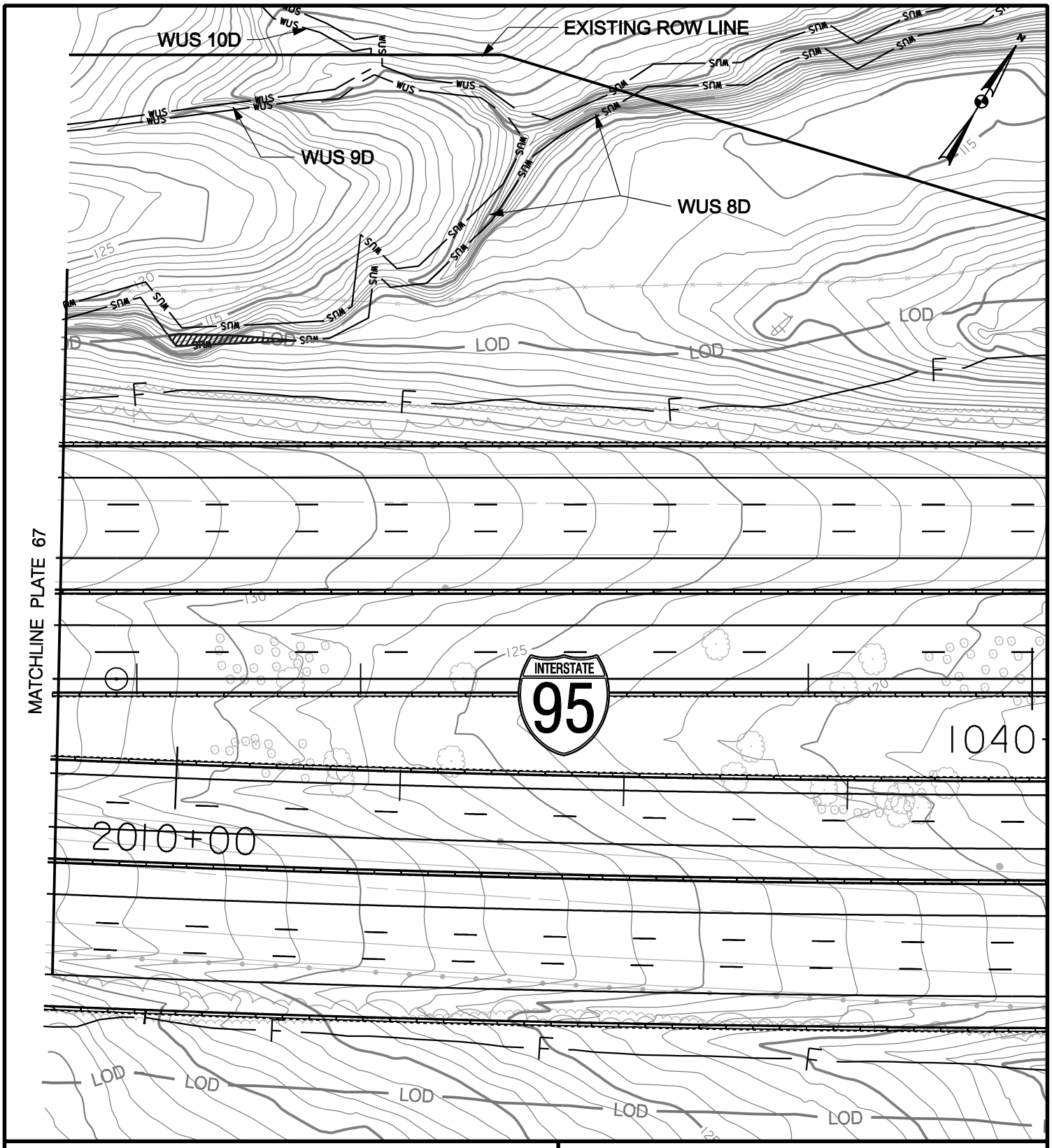

WETLAND IMPACT PLATE

IMPACTS THIS PLATE

	TEMPORARY	PERMANENT
PFO WETLAND	S.F.	S.F.
PSS WETLAND	S.F.	S.F.
PEM WETLAND	S.F.	S.F.
WATERS OF THE U.S.	31 L.F.	L.F.
WATERS OF THE U.S.	176 S.F.	S.F.
WETLAND BUFFER	S.F.	S.F.
100-YEAR FLOODPLAIN	S.F.	S.F.

I-95, SECTION 200

NORTH OF MD 43 TO NORTH OF MD 22

JOHN F. KENNEDY MEMORIAL HIGHWAY

BALTIMORE & HARFORD COUNTIES, MARYLAND

Maryland Transportation Authority

MARYLAND TRANSPORTATION AUTHORITY

DATE: NOVEMBER 2011

SCALE: 1" = 60'

PLATE 68 OF 123

FILE: q:\smd\303447_03195Sec200ENV_PL\CADD\JPA\pWT-PLATE68.dgn
DATE: 11/3/2011

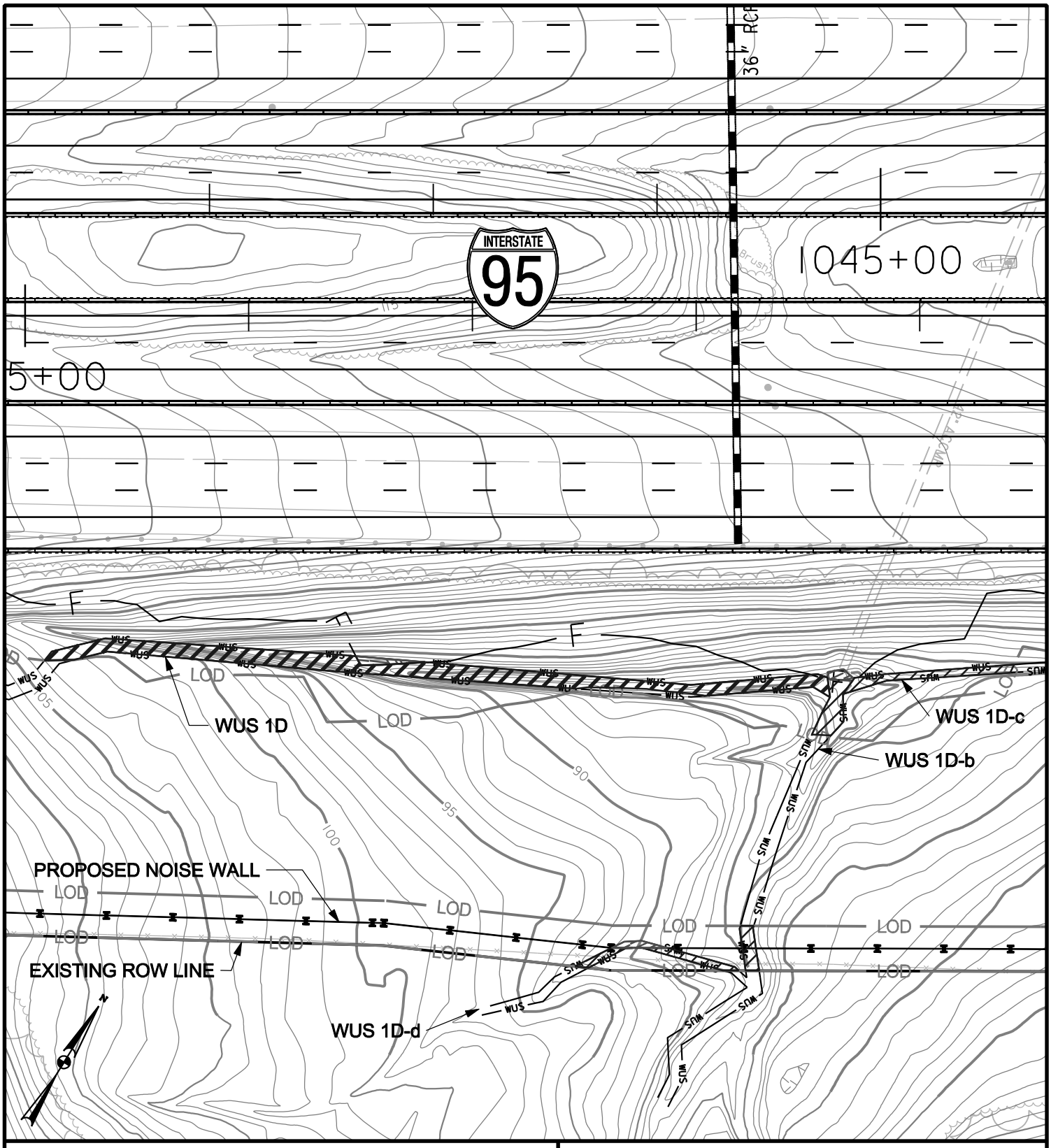

WETLAND IMPACT PLATE

IMPACTS THIS PLATE

	TEMPORARY		PERMANENT	
PFO WETLAND		S.F.		S.F.
PSS WETLAND		S.F.		S.F.
PEM WETLAND		S.F.		S.F.
WATERS OF THE U.S.	523	L.F.	38	L.F.
WATERS OF THE U.S.	2840	S.F.	156	S.F.
WETLAND BUFFER		S.F.		S.F.
100-YEAR FLOODPLAIN		S.F.		S.F.

I-95, SECTION 200

NORTH OF MD 43 TO NORTH OF MD 22

JOHN F. KENNEDY MEMORIAL HIGHWAY

BALTIMORE & HARFORD COUNTIES, MARYLAND

Maryland Transportation Authority

MARYLAND TRANSPORTATION AUTHORITY

DATE: NOVEMBER 2011

SCALE: 1" = 60'

PLATE 69 OF 123

FILE: g:\smd\303447_03195Sec200ENV_PL\CADD\JPA\pWT-PLATE69.dgn
DATE: 12/5/2011

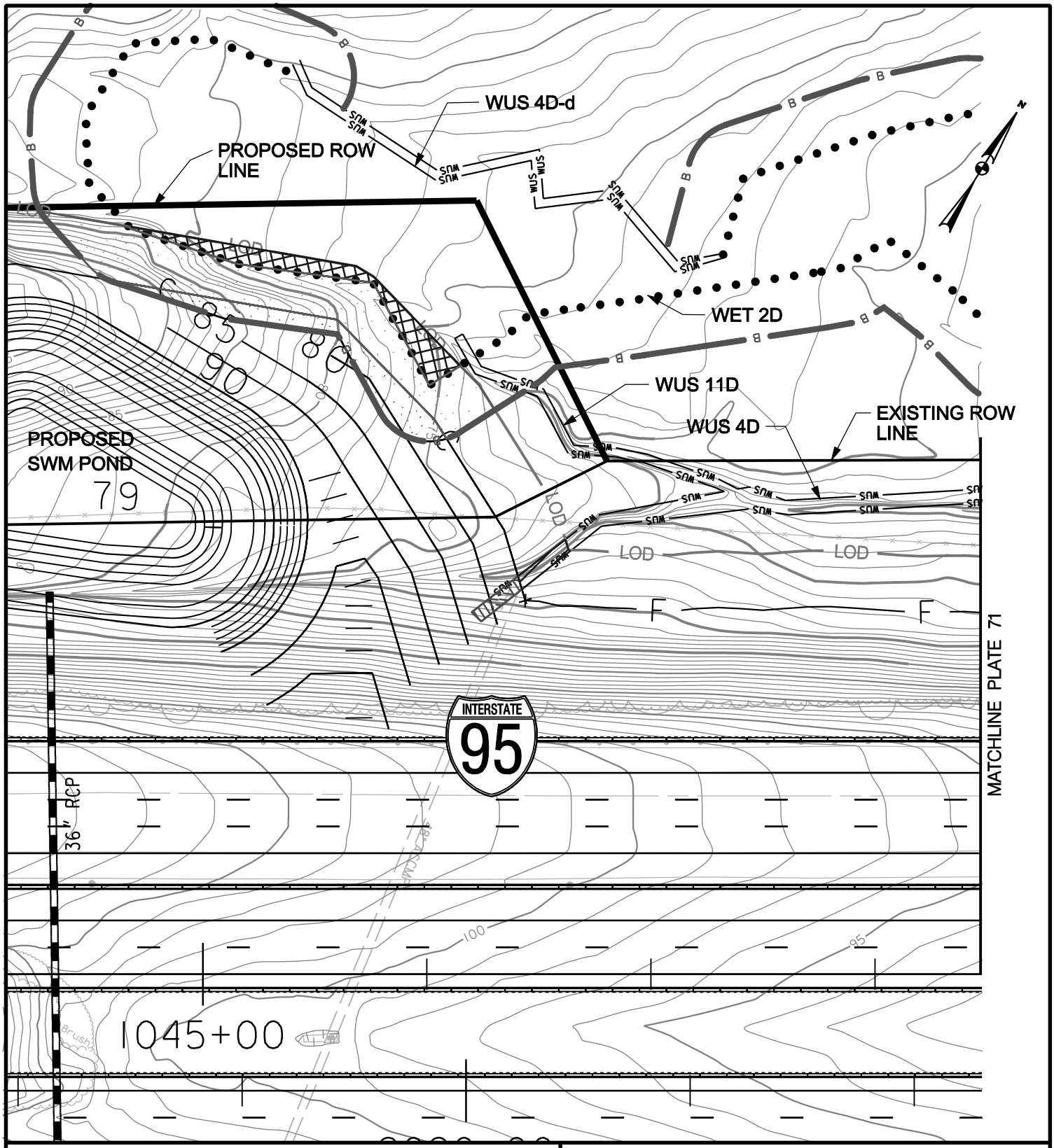

WETLAND IMPACT PLATE

IMPACTS THIS PLATE

	TEMPORARY		PERMANENT	
PFO WETLAND	1118	S.F.		S.F.
PSS WETLAND		S.F.		S.F.
PEM WETLAND		S.F.		S.F.
WATERS OF THE U.S.	27	L.F.	25	L.F.
WATERS OF THE U.S.	149	S.F.	143	S.F.
WETLAND BUFFER	4055	S.F.	1337	S.F.
100-YEAR FLOODPLAIN		S.F.		S.F.

I-95, SECTION 200
NORTH OF MD 43 TO NORTH OF MD 22
JOHN F. KENNEDY MEMORIAL HIGHWAY
BALTIMORE & HARFORD COUNTIES, MARYLAND

Maryland Transportation Authority

MARYLAND TRANSPORTATION AUTHORITY

DATE: NOVEMBER 2011

SCALE: 1" = 60'

PLATE 70 OF 123

FILE: q:\smd\303447_03195Sec200ENV_PL\CADD\JPA\pWT-PLATE70.dgn
DATE: 11/3/2011

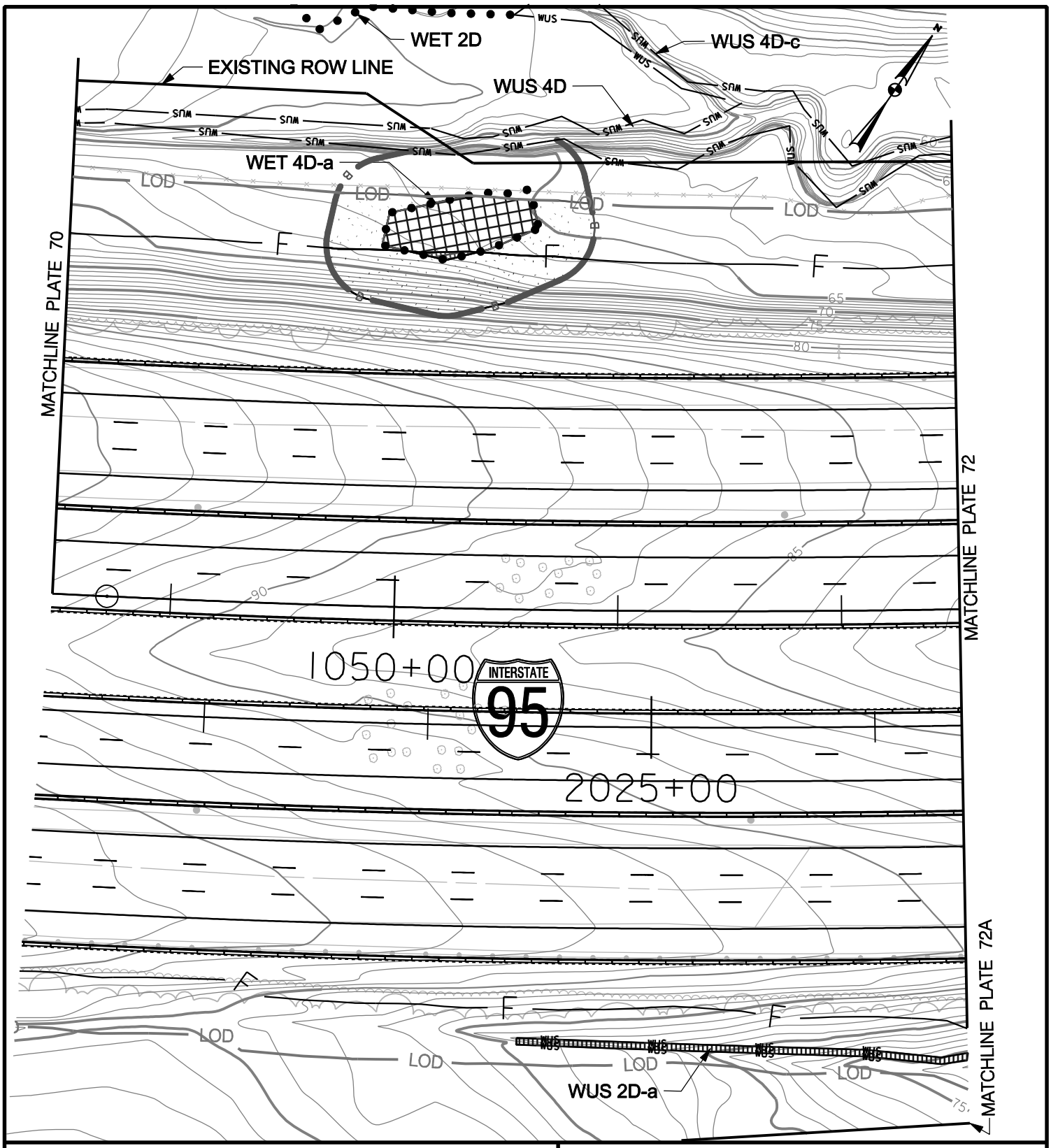

WETLAND IMPACT PLATE

IMPACTS THIS PLATE

	TEMPORARY		PERMANENT	
PFO WETLAND	1373	S.F.	55	S.F.
PSS WETLAND		S.F.		S.F.
PEM WETLAND		S.F.		S.F.
WATERS OF THE U.S.	203	L.F.		L.F.
WATERS OF THE U.S.	609	S.F.		S.F.
WETLAND BUFFER	1552	S.F.	2286	S.F.
100-YEAR FLOODPLAIN		S.F.		S.F.

I-95, SECTION 200
NORTH OF MD 43 TO NORTH OF MD 22
JOHN F. KENNEDY MEMORIAL HIGHWAY
BALTIMORE & HARFORD COUNTIES, MARYLAND

Maryland Transportation Authority

MARYLAND TRANSPORTATION AUTHORITY

DATE: NOVEMBER 2011

SCALE: 1" = 60'

PLATE 71 OF 123

FILE: g:\smd\303447_03195Sec200ENV_PL\CADD\JPA\pWT-PLATE71.dgn
DATE: 12/5/2011

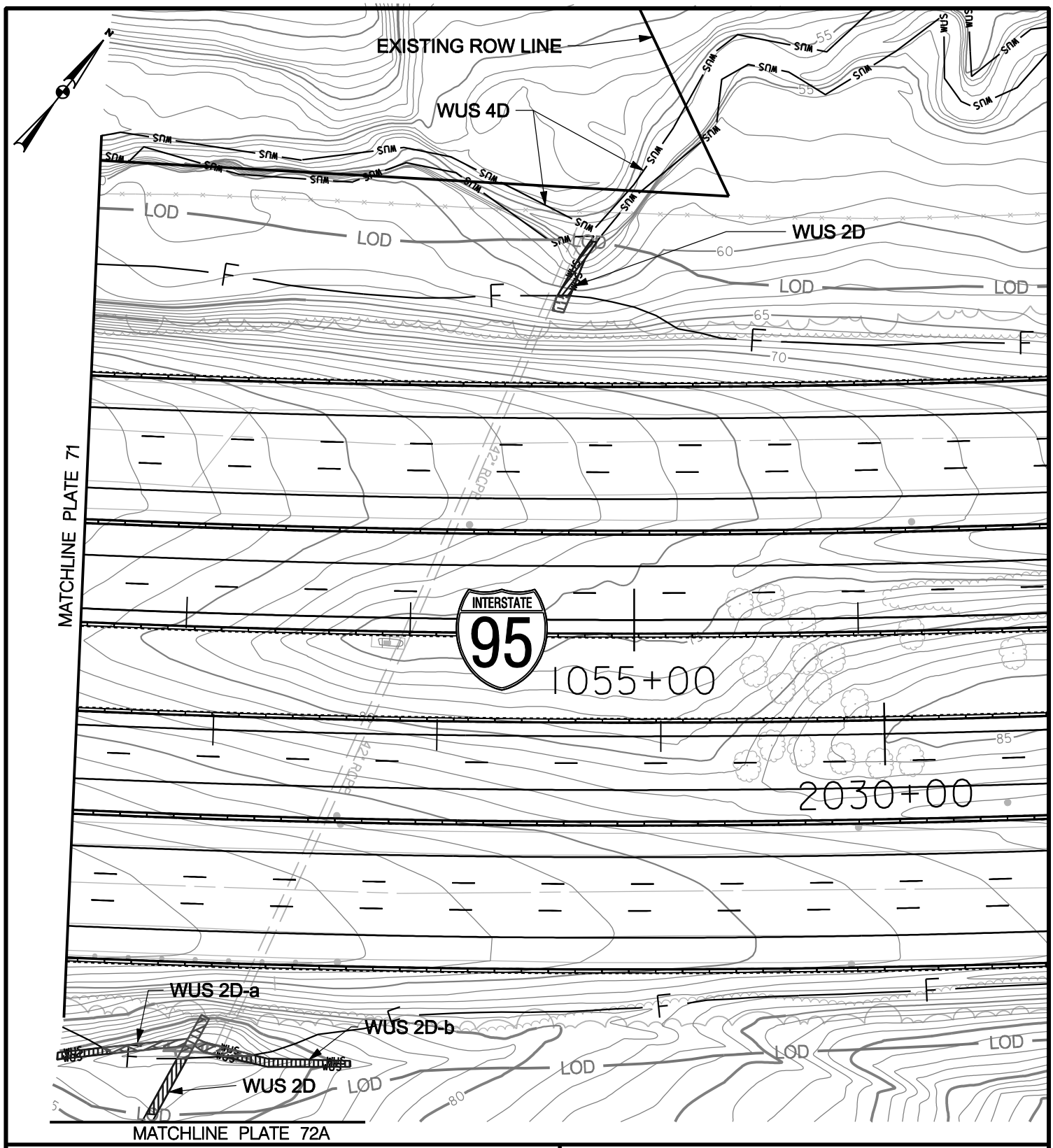

WETLAND IMPACT PLATE

IMPACTS THIS PLATE

	TEMPORARY		PERMANENT	
PFO WETLAND		S.F.		S.F.
PSS WETLAND		S.F.		S.F.
PEM WETLAND		S.F.		S.F.
WATERS OF THE U.S.	128	L.F.	85	L.F.
WATERS OF THE U.S.	441	S.F.	314	S.F.
WETLAND BUFFER		S.F.		S.F.
100-YEAR FLOODPLAIN		S.F.		S.F.

I-95, SECTION 200
NORTH OF MD 43 TO NORTH OF MD 22
JOHN F. KENNEDY MEMORIAL HIGHWAY
BALTIMORE & HARFORD COUNTIES, MARYLAND

Maryland Transportation Authority

MARYLAND TRANSPORTATION AUTHORITY

DATE: NOVEMBER 2011

SCALE: 1" = 60'

PLATE 72 OF 123

FILE: g:\smd\303447_03195Sec200ENV_PL\CADD\JPA\pWT-PLATE72.dgn
DATE: 12/5/2011

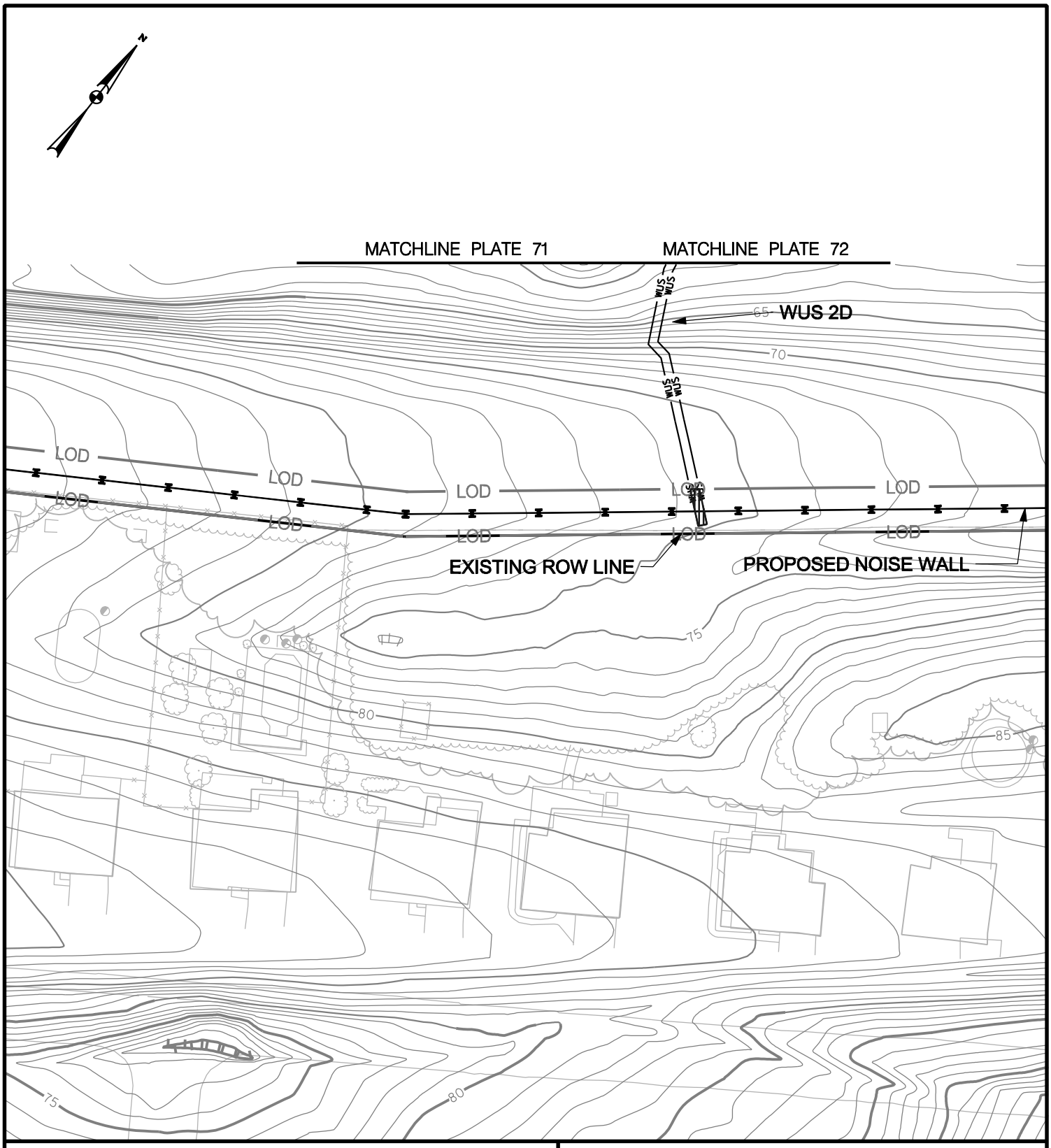

WETLAND IMPACT PLATE

IMPACTS THIS PLATE

	TEMPORARY	PERMANENT
PFO WETLAND	S.F.	S.F.
PSS WETLAND	S.F.	S.F.
PEM WETLAND	S.F.	S.F.
WATERS OF THE U.S.	17 L.F.	L.F.
WATERS OF THE U.S.	66 S.F.	S.F.
WETLAND BUFFER	S.F.	S.F.
100-YEAR FLOODPLAIN	S.F.	S.F.

I-95, SECTION 200

NORTH OF MD 43 TO NORTH OF MD 22

JOHN F. KENNEDY MEMORIAL HIGHWAY

BALTIMORE & HARFORD COUNTIES, MARYLAND

Maryland Transportation Authority

MARYLAND TRANSPORTATION AUTHORITY

DATE: NOVEMBER 2011

SCALE: 1" = 60'

PLATE 72A OF 123

FILE: g:\smd\303447_03195Sec200ENV_PL\CADD\JPA\pWT-PLATE72A.dgn
DATE: 12/5/2011

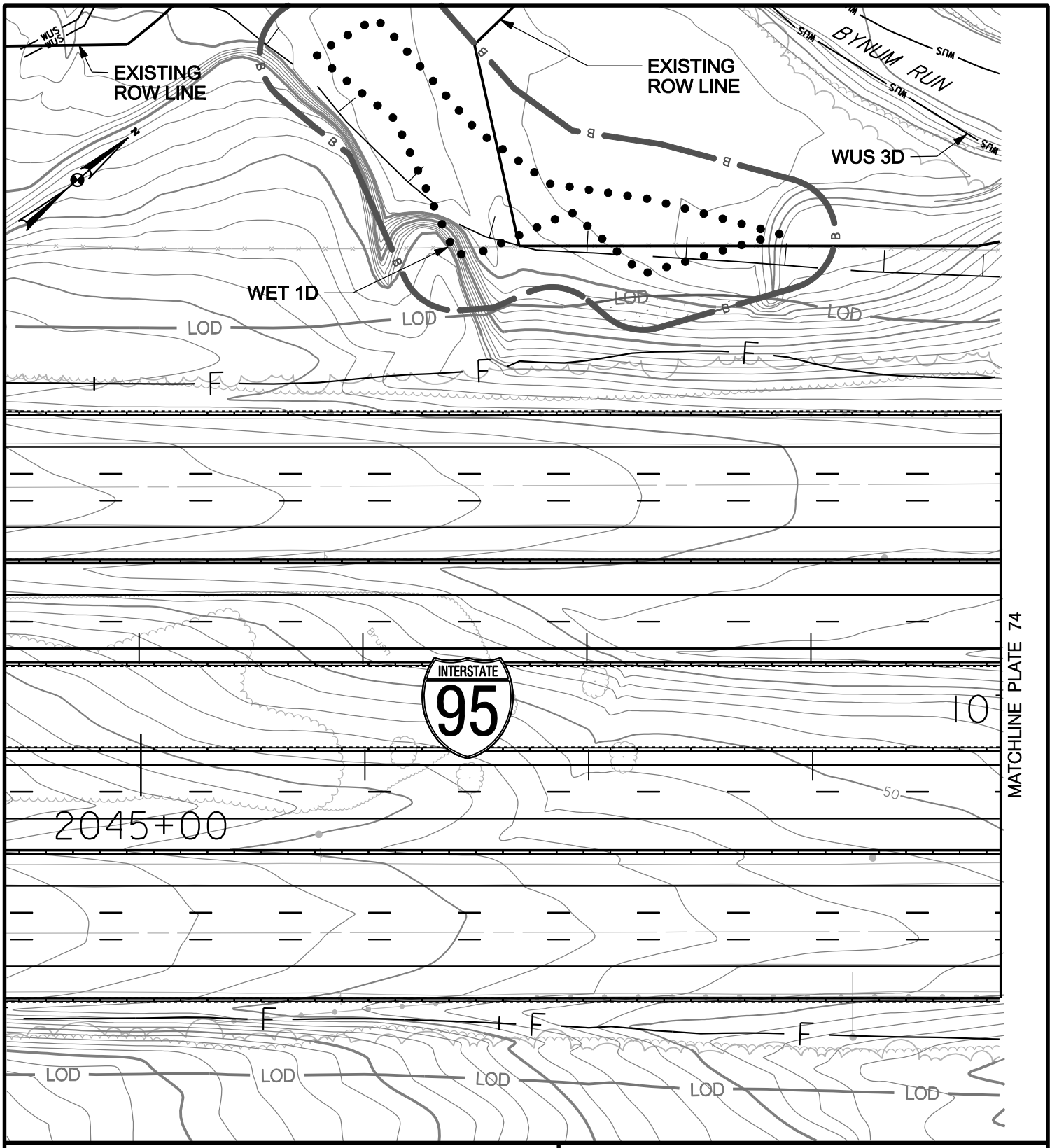

WETLAND IMPACT PLATE

IMPACTS THIS PLATE

	TEMPORARY	PERMANENT
PFO WETLAND	S.F.	S.F.
PSS WETLAND	S.F.	S.F.
PEM WETLAND	S.F.	S.F.
WATERS OF THE U.S.	L.F.	L.F.
WATERS OF THE U.S.	S.F.	S.F.
WETLAND BUFFER	671 S.F.	S.F.
100-YEAR FLOODPLAIN	S.F.	S.F.

I-95, SECTION 200

NORTH OF MD 43 TO NORTH OF MD 22

JOHN F. KENNEDY MEMORIAL HIGHWAY
BALTIMORE & HARFORD COUNTIES, MARYLAND

Maryland Transportation Authority

MARYLAND TRANSPORTATION AUTHORITY

DATE: NOVEMBER 2011

SCALE: 1" = 60'

PLATE 73 OF 123

FILE: g:\smd\303447_03195Sec200ENV_PL\CADD\JPA\pWT-PLATE73.dgn
DATE: 11/3/2011

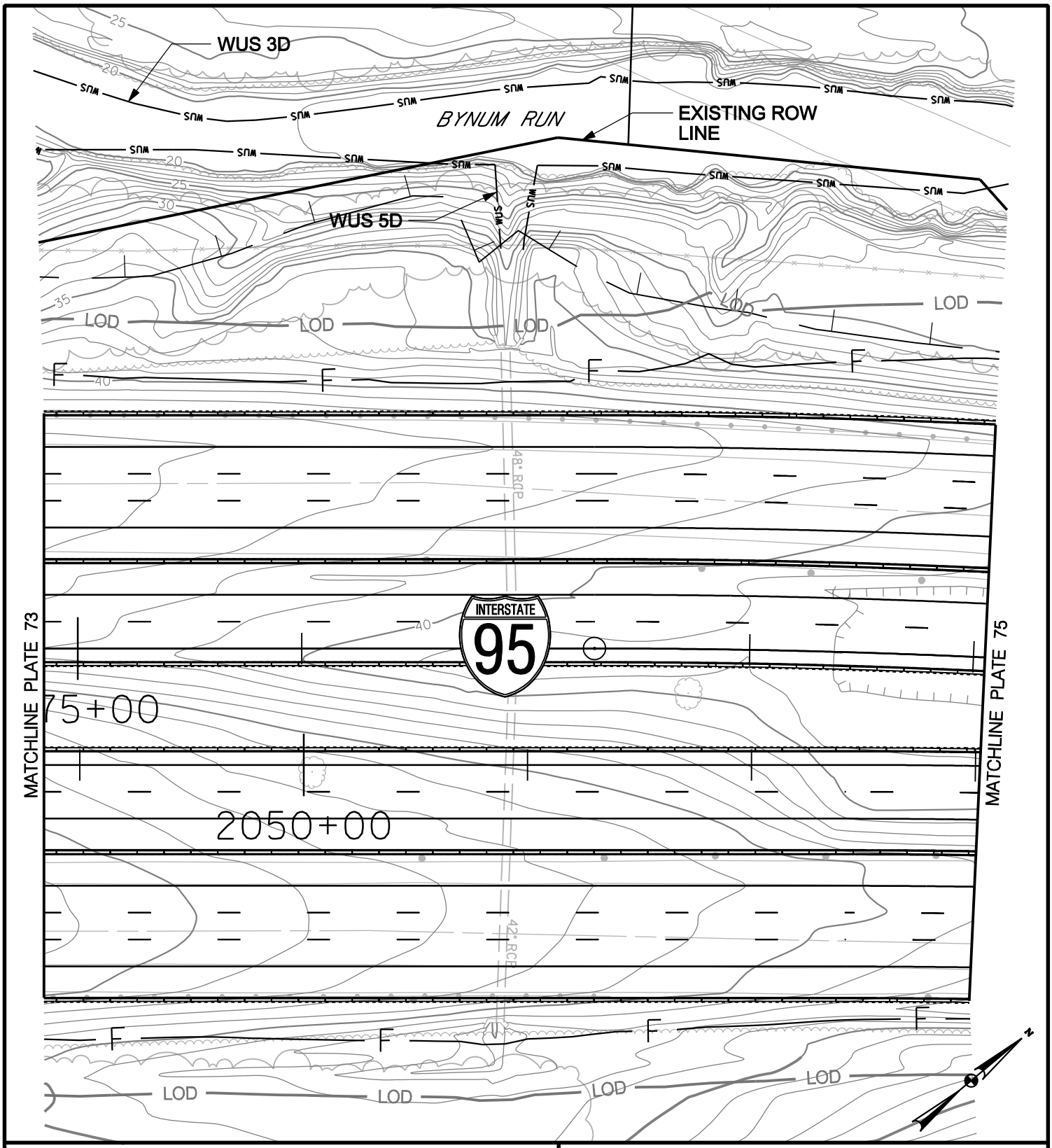

WETLAND IMPACT PLATE

IMPACTS THIS PLATE

	TEMPORARY	PERMANENT
PFO WETLAND	S.F.	S.F.
PSS WETLAND	S.F.	S.F.
PEM WETLAND	S.F.	S.F.
WATERS OF THE U.S.	L.F.	L.F.
WATERS OF THE U.S.	S.F.	S.F.
WETLAND BUFFER	S.F.	S.F.
100-YEAR FLOODPLAIN	1627 S.F.	S.F.

I-95, SECTION 200

NORTH OF MD 43 TO NORTH OF MD 22

JOHN F. KENNEDY MEMORIAL HIGHWAY

BALTIMORE & HARFORD COUNTIES, MARYLAND

Maryland Transportation Authority

MARYLAND TRANSPORTATION AUTHORITY

DATE: NOVEMBER 2011

SCALE: 1" = 60'

PLATE 74 OF 123

FILE: q:\smd\303447_03195Sec200ENV_PL\CADD\JPA\pWT-PLATE74.dgn
DATE: 11/3/2011

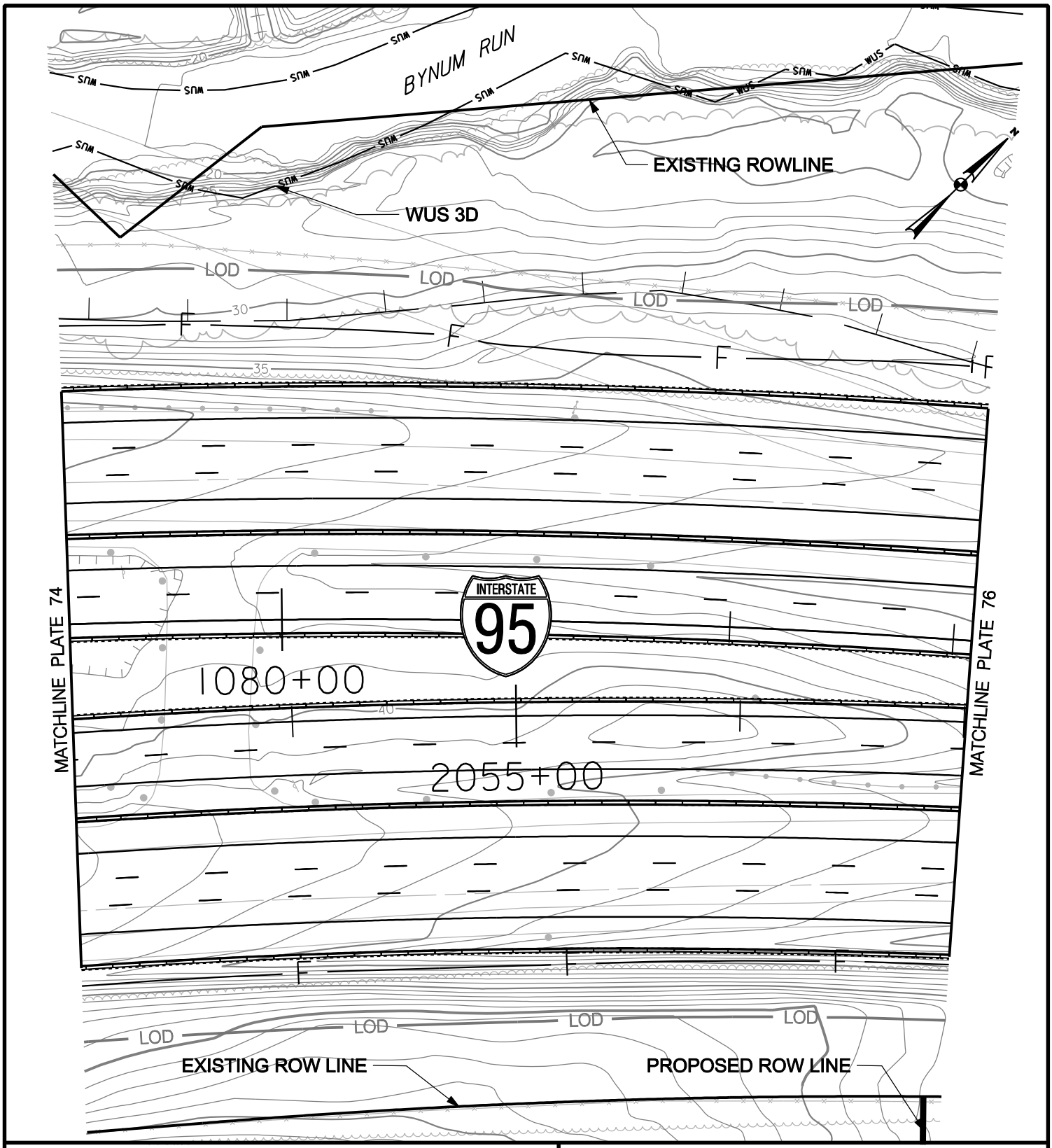

WETLAND IMPACT PLATE

IMPACTS THIS PLATE

	TEMPORARY	PERMANENT
PFO WETLAND	S.F.	S.F.
PSS WETLAND	S.F.	S.F.
PEM WETLAND	S.F.	S.F.
WATERS OF THE U.S.	L.F.	L.F.
WATERS OF THE U.S.	S.F.	S.F.
WETLAND BUFFER	S.F.	S.F.
100-YEAR FLOODPLAIN	5287 S.F.	S.F.

I-95, SECTION 200

NORTH OF MD 43 TO NORTH OF MD 22

JOHN F. KENNEDY MEMORIAL HIGHWAY
BALTIMORE & HARFORD COUNTIES, MARYLAND

Maryland Transportation Authority

MARYLAND TRANSPORTATION AUTHORITY

DATE: NOVEMBER 2011

SCALE: 1" = 60'

PLATE 75 OF 123

FILE: q:\smd\303447_03195Sec200ENV_PL\CADD\JPA\pWT-PLATE75.dgn
DATE: 11/3/2011

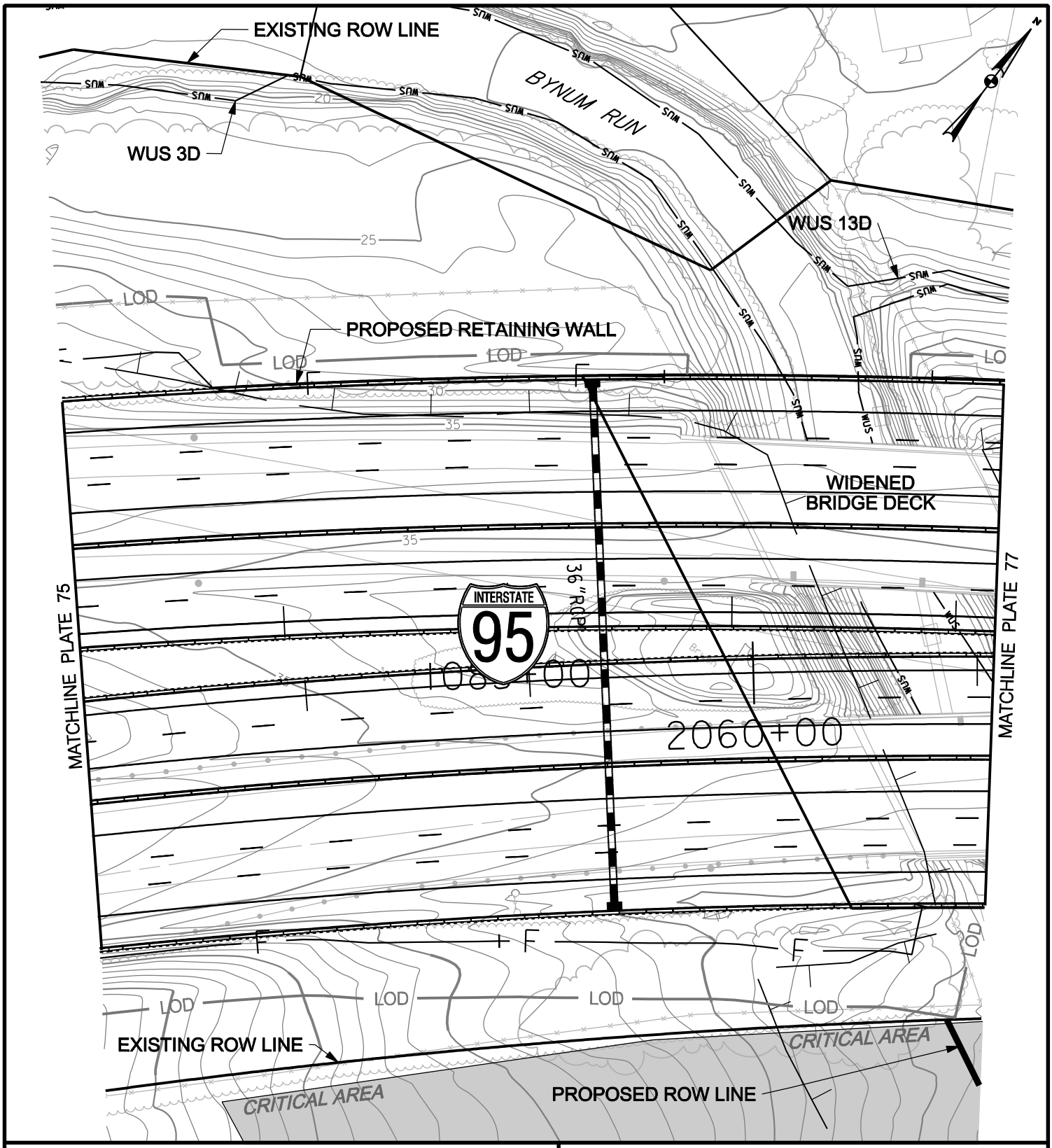

WETLAND IMPACT PLATE

IMPACTS THIS PLATE

	TEMPORARY	PERMANENT
PFO WETLAND	S.F.	S.F.
PSS WETLAND	S.F.	S.F.
PEM WETLAND	S.F.	S.F.
WATERS OF THE U.S.	L.F.	L.F.
WATERS OF THE U.S.	S.F.	S.F.
WETLAND BUFFER	S.F.	S.F.
100-YEAR FLOODPLAIN	6764 S.F.	4718 S.F.

I-95, SECTION 200

NORTH OF MD 43 TO NORTH OF MD 22

JOHN F. KENNEDY MEMORIAL HIGHWAY
BALTIMORE & HARFORD COUNTIES, MARYLAND

Maryland Transportation Authority

MARYLAND TRANSPORTATION AUTHORITY

DATE: NOVEMBER 2011

SCALE: 1" = 60'

PLATE 76 OF 123

FILE: g:\smd\303447_03195Sec200ENV_PL\CADD\JPA\pWT-PLATE76.dgn
DATE: 12/30/2011

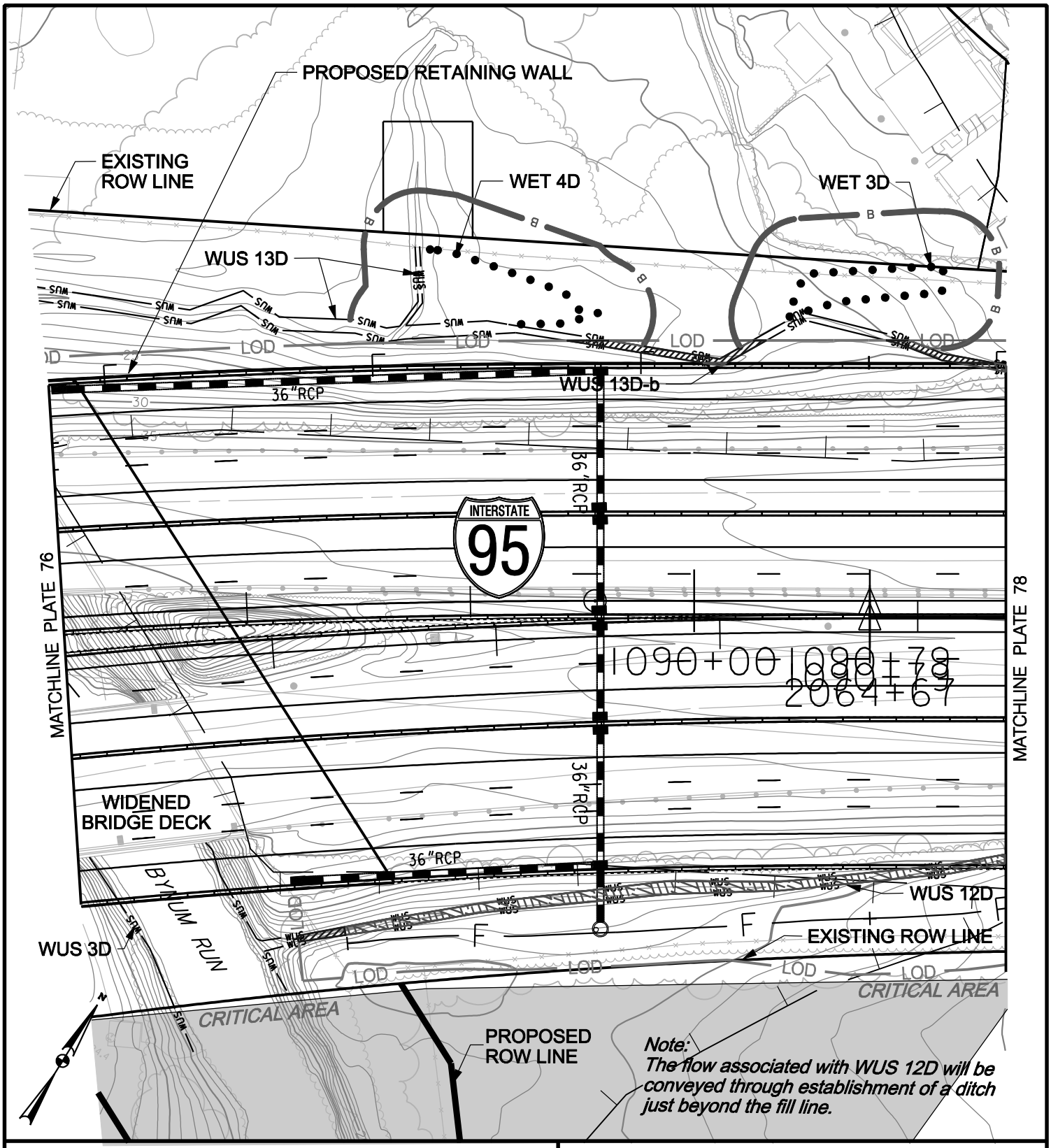

WETLAND IMPACT PLATE

IMPACTS THIS PLATE

	TEMPORARY		PERMANENT	
PFO WETLAND		S.F.		S.F.
PSS WETLAND		S.F.		S.F.
PEM WETLAND		S.F.		S.F.
WATERS OF THE U.S.	135	L.F.	312	L.F.
WATERS OF THE U.S.	407	S.F.	1372	S.F.
WETLAND BUFFER	98	S.F.		S.F.
100-YEAR FLOODPLAIN	9707	S.F.	21299	S.F.

I-95, SECTION 200
NORTH OF MD 43 TO NORTH OF MD 22
JOHN F. KENNEDY MEMORIAL HIGHWAY
BALTIMORE & HARFORD COUNTIES, MARYLAND

Maryland Transportation Authority

MARYLAND TRANSPORTATION AUTHORITY

DATE: NOVEMBER 2011

SCALE: 1" = 60'

PLATE 77 OF 123

FILE: g:\smd\303447_03195Sec200ENV_PL\CADD\JPA\pWT-PLATE77.dgn
DATE: 12/30/2011

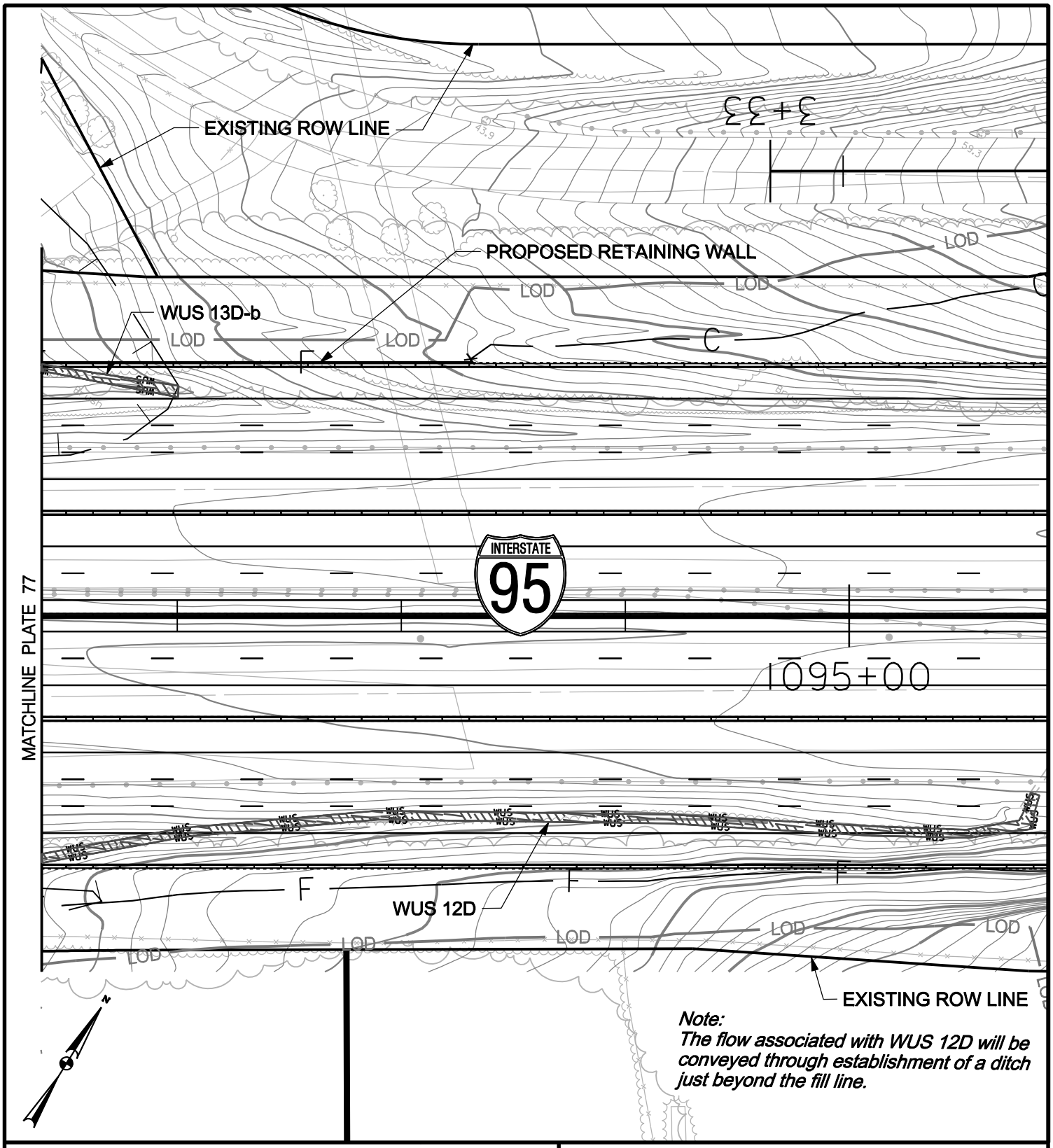

WETLAND IMPACT PLATE

IMPACTS THIS PLATE

	TEMPORARY	PERMANENT
PFO WETLAND	S.F.	S.F.
PSS WETLAND	S.F.	S.F.
PEM WETLAND	S.F.	S.F.
WATERS OF THE U.S.	L.F.	518 L.F.
WATERS OF THE U.S.	S.F.	2084 S.F.
WETLAND BUFFER	S.F.	S.F.
100-YEAR FLOODPLAIN	570 S.F.	1965 S.F.

I-95, SECTION 200
NORTH OF MD 43 TO NORTH OF MD 22
JOHN F. KENNEDY MEMORIAL HIGHWAY
BALTIMORE & HARFORD COUNTIES, MARYLAND

Maryland Transportation Authority

MARYLAND TRANSPORTATION AUTHORITY

DATE: NOVEMBER 2011

SCALE: 1" = 60'

PLATE 78 OF 123

FILE: g:\smd\303447_03195Sec200ENV_PL\CADD\JPA\pWT-PLATE78.dgn
DATE: 12/5/2011

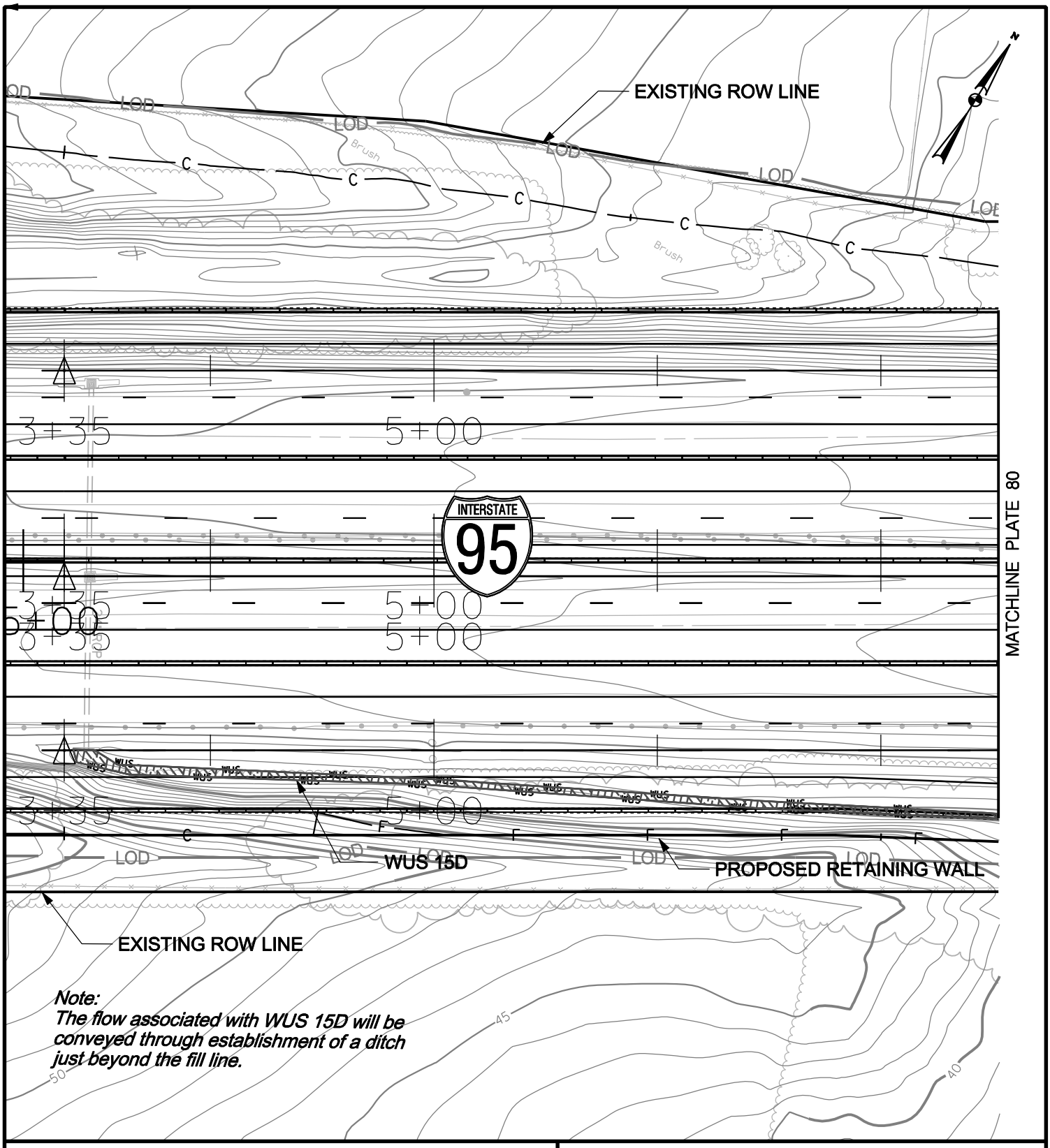

Note:
The flow associated with WUS 15D will be conveyed through establishment of a ditch just beyond the fill line.

WETLAND IMPACT PLATE

IMPACTS THIS PLATE

	TEMPORARY	PERMANENT
PFO WETLAND	S.F.	S.F.
PSS WETLAND	S.F.	S.F.
PEM WETLAND	S.F.	S.F.
WATERS OF THE U.S.	L.F.	413 L.F.
WATERS OF THE U.S.	S.F.	1330 S.F.
WETLAND BUFFER	S.F.	S.F.
100-YEAR FLOODPLAIN	S.F.	S.F.

I-95, SECTION 200
NORTH OF MD 43 TO NORTH OF MD 22
JOHN F. KENNEDY MEMORIAL HIGHWAY
BALTIMORE & HARFORD COUNTIES, MARYLAND

Maryland Transportation Authority

MARYLAND TRANSPORTATION AUTHORITY

DATE: NOVEMBER 2011

SCALE: 1" = 60'

PLATE 79 OF 123

FILE: g:\smd\303447_03195Sec200ENV_PL\CADD\JPA\pWT-PLATE79.dgn
DATE: 12/8/2011

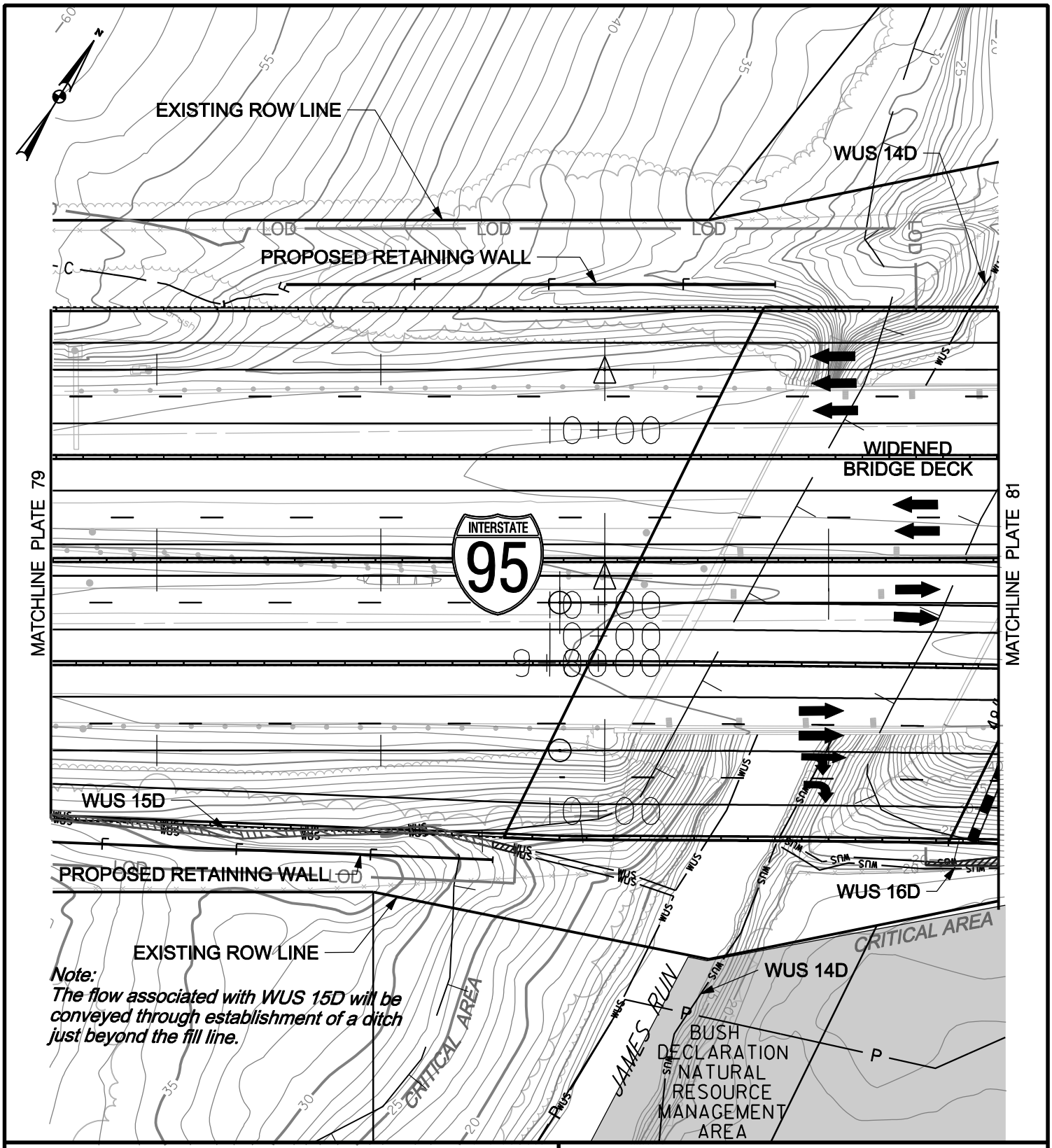

WETLAND IMPACT PLATE

IMPACTS THIS PLATE

	TEMPORARY		PERMANENT	
PFO WETLAND		S.F.		S.F.
PSS WETLAND		S.F.		S.F.
PEM WETLAND		S.F.		S.F.
WATERS OF THE U.S.	44	L.F.	199	L.F.
WATERS OF THE U.S.	103	S.F.	546	S.F.
WETLAND BUFFER		S.F.		S.F.
100-YEAR FLOODPLAIN	1143	S.F.	208	S.F.

I-95, SECTION 200
NORTH OF MD 43 TO NORTH OF MD 22
JOHN F. KENNEDY MEMORIAL HIGHWAY
BALTIMORE & HARFORD COUNTIES, MARYLAND

Maryland Transportation Authority

MARYLAND TRANSPORTATION AUTHORITY

DATE: NOVEMBER 2011

SCALE: 1" = 60'

PLATE 80 OF 123

FILE: g:\smd\303447_03195Sec200ENV_PL\CADD\JPA\pWT-PLATE80.dgn
DATE: 12/30/2011

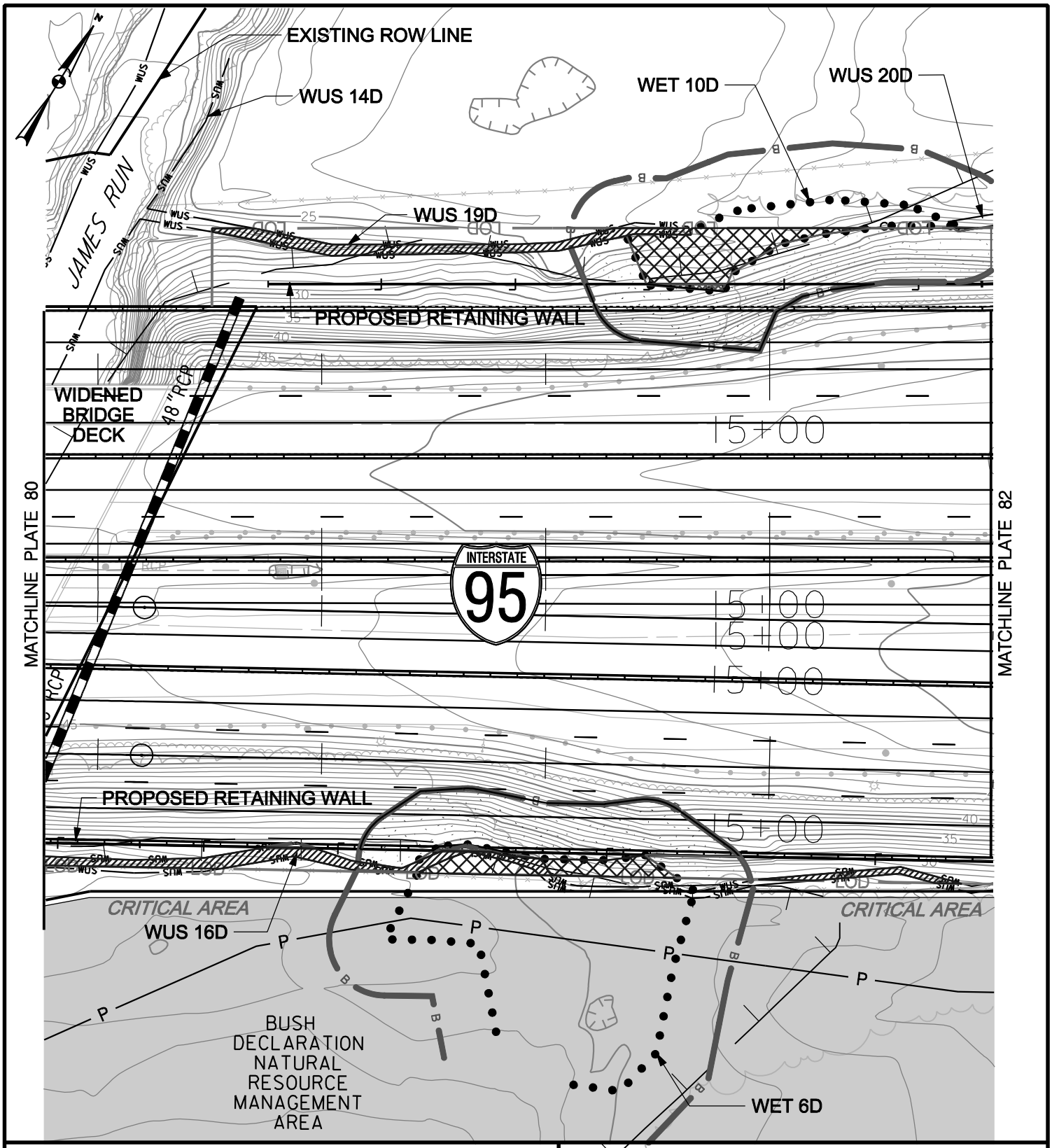

WETLAND IMPACT PLATE

IMPACTS THIS PLATE

	TEMPORARY		PERMANENT	
PFO WETLAND	1415	S.F.	69	S.F.
PSS WETLAND		S.F.		S.F.
PEM WETLAND	768	S.F.	33	S.F.
WATERS OF THE U.S.	507	L.F.	20	L.F.
WATERS OF THE U.S.	1982	S.F.	56	S.F.
WETLAND BUFFER	3675	S.F.	5678	S.F.
100-YEAR FLOODPLAIN	5152	S.F.	533	S.F.

I-95, SECTION 200
NORTH OF MD 43 TO NORTH OF MD 22
JOHN F. KENNEDY MEMORIAL HIGHWAY
BALTIMORE & HARFORD COUNTIES, MARYLAND

Maryland Transportation Authority

MARYLAND TRANSPORTATION AUTHORITY

DATE: NOVEMBER 2011

SCALE: 1" = 60'

PLATE 81 OF 123

FILE: g:\smd\303447_03195Sec200ENV_PL\CADD\JPA\pWT-PLATE81.dgn
DATE: 12/30/2011

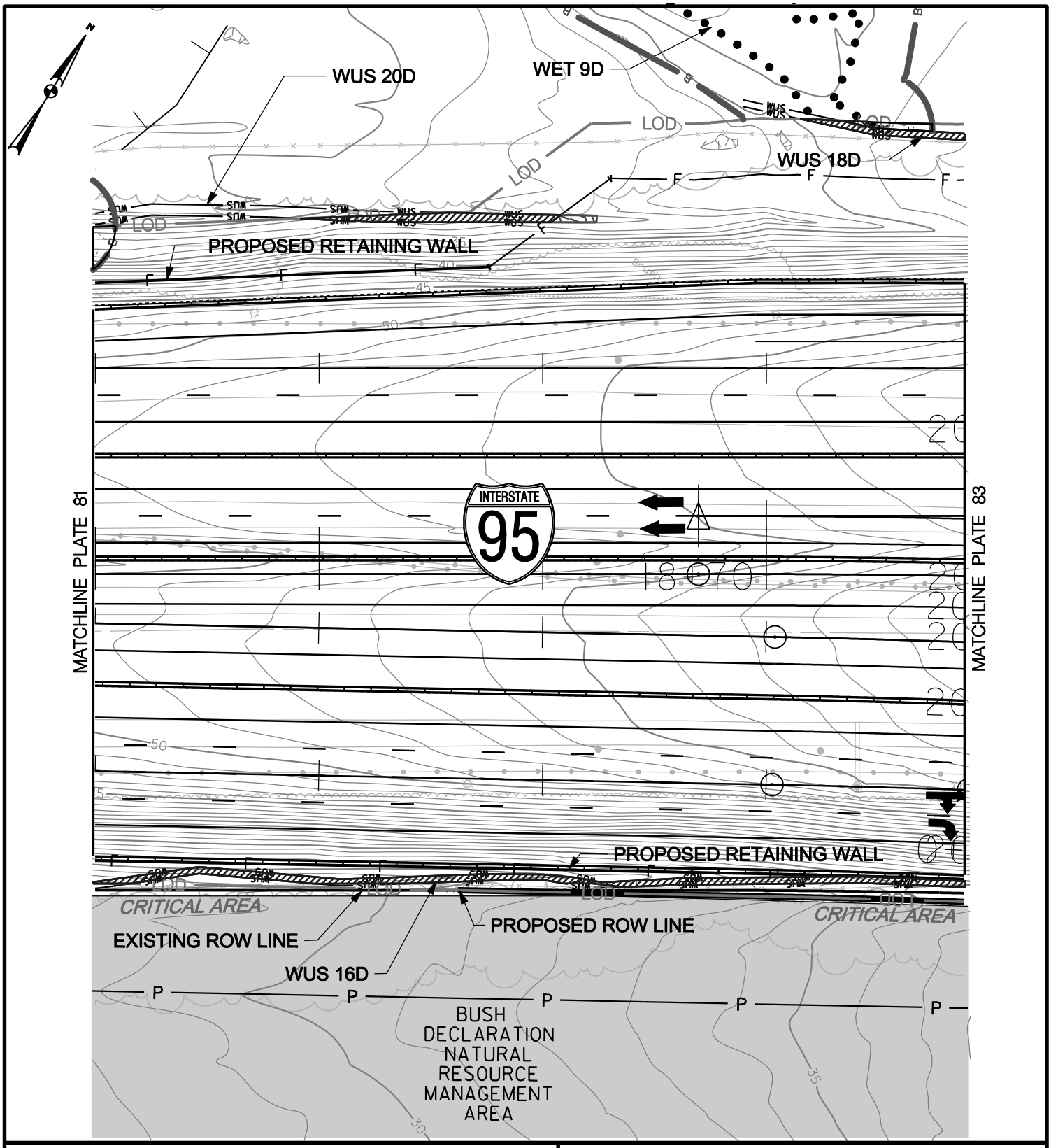

WETLAND IMPACT PLATE

IMPACTS THIS PLATE

	TEMPORARY		PERMANENT	
PFO WETLAND	16	S.F.		S.F.
PSS WETLAND		S.F.		S.F.
PEM WETLAND		S.F.		S.F.
WATERS OF THE U.S.	541	L.F.	18	L.F.
WATERS OF THE U.S.	1629	S.F.	58	S.F.
WETLAND BUFFER	217	S.F.		S.F.
100-YEAR FLOODPLAIN		S.F.		S.F.

I-95, SECTION 200
NORTH OF MD 43 TO NORTH OF MD 22
JOHN F. KENNEDY MEMORIAL HIGHWAY
BALTIMORE & HARFORD COUNTIES, MARYLAND

Maryland Transportation Authority

MARYLAND TRANSPORTATION AUTHORITY

DATE: NOVEMBER 2011

SCALE: 1" = 60'

PLATE 82 OF 123

FILE: g:\smd\303447_03195Sec200ENV_PL\CADD\JPA\pWT-PLATE82.dgn
DATE: 12/30/2011

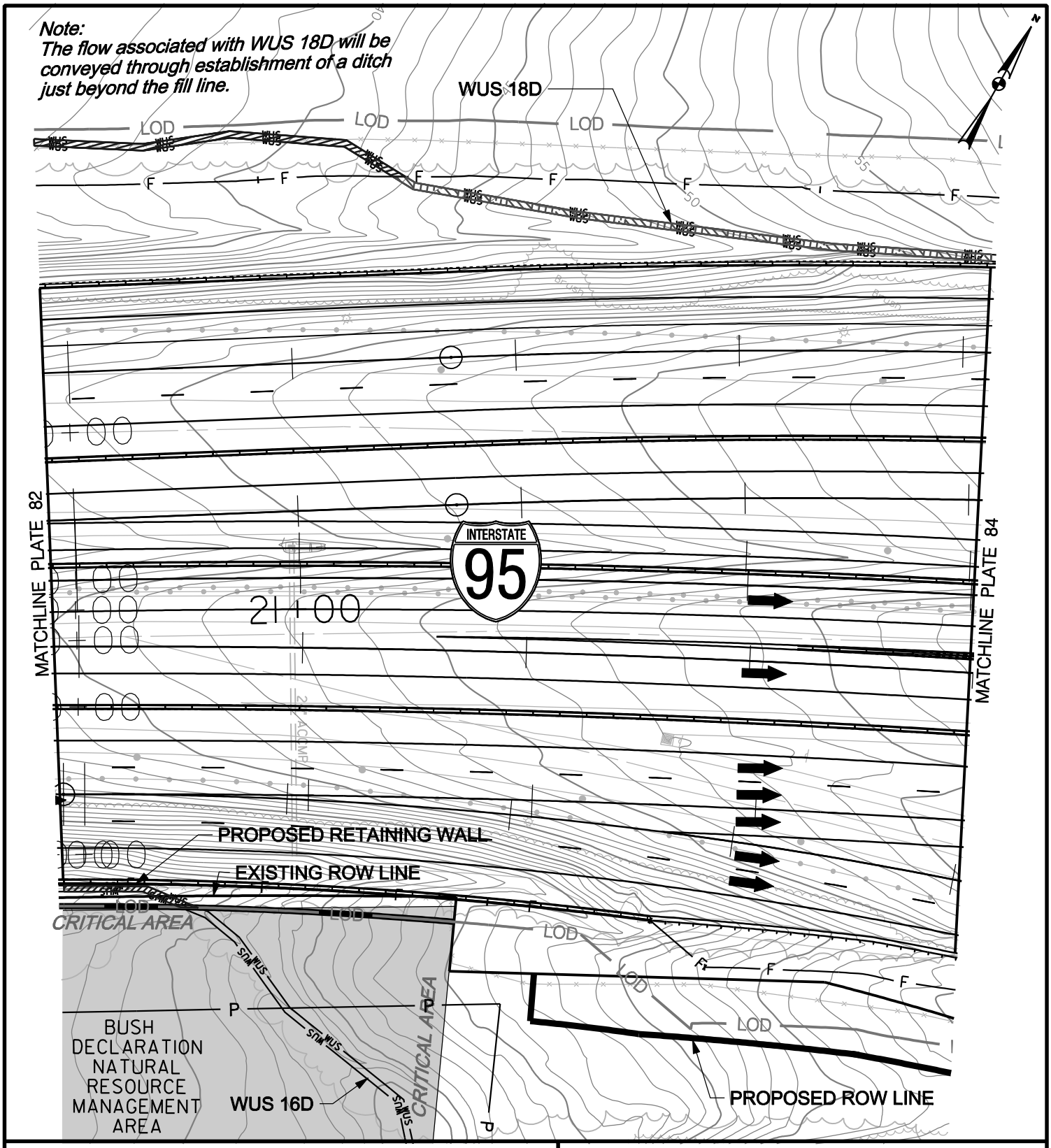

WETLAND IMPACT PLATE

IMPACTS THIS PLATE

	TEMPORARY		PERMANENT	
PFO WETLAND		S.F.		S.F.
PSS WETLAND		S.F.		S.F.
PEM WETLAND		S.F.		S.F.
WATERS OF THE U.S.	205	L.F.	268	L.F.
WATERS OF THE U.S.	660	S.F.	804	S.F.
WETLAND BUFFER		S.F.		S.F.
100-YEAR FLOODPLAIN		S.F.		S.F.

I-95, SECTION 200
NORTH OF MD 43 TO NORTH OF MD 22
JOHN F. KENNEDY MEMORIAL HIGHWAY
BALTIMORE & HARFORD COUNTIES, MARYLAND

Maryland Transportation Authority

MARYLAND TRANSPORTATION AUTHORITY

DATE: NOVEMBER 2011

SCALE: 1" = 60'

PLATE 83 OF 123

FILE: g:\smd\303447_03195Sec200ENV_PL\CADD\JPA\pWT-PLATE83.dgn
DATE: 12/30/2011



WETLAND IMPACT PLATE

IMPACTS THIS PLATE

	TEMPORARY	PERMANENT
PFO WETLAND	S.F.	S.F.
PSS WETLAND	S.F.	S.F.
PEM WETLAND	S.F.	S.F.
WATERS OF THE U.S.	L.F.	418 L.F.
WATERS OF THE U.S.	S.F.	1254 S.F.
WETLAND BUFFER	S.F.	S.F.
100-YEAR FLOODPLAIN	S.F.	S.F.

I-95, SECTION 200
NORTH OF MD 43 TO NORTH OF MD 22
JOHN F. KENNEDY MEMORIAL HIGHWAY
BALTIMORE & HARFORD COUNTIES, MARYLAND

Maryland Transportation Authority

MARYLAND TRANSPORTATION AUTHORITY

DATE: NOVEMBER 2011

SCALE: 1" = 60'

PLATE 84 OF 123

FILE: g:\smd\303447_03195Sec200ENV_PL\CADD\JPA\pWT-PLATE84.dgn
DATE: 11/7/2011

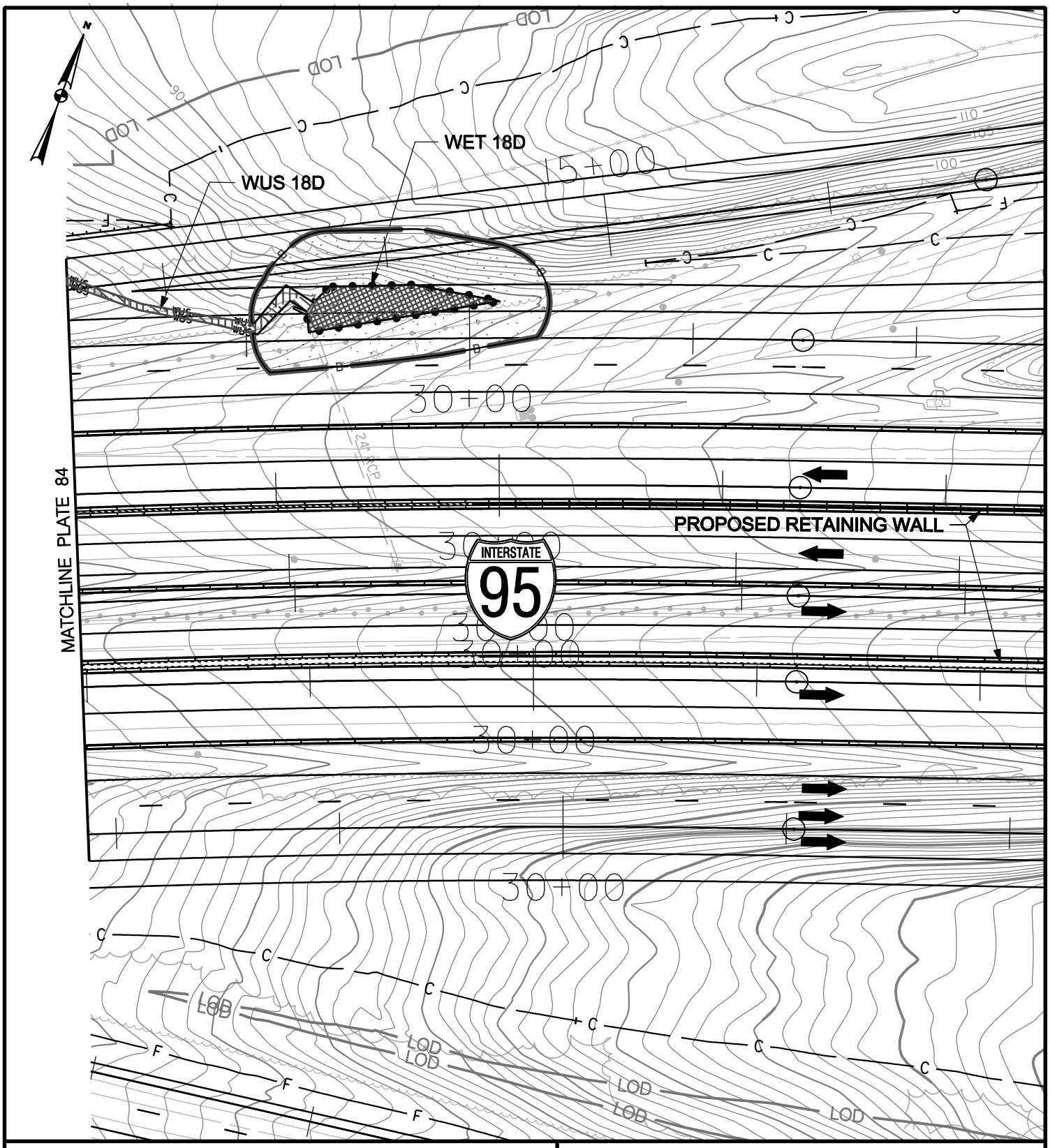

WETLAND IMPACT PLATE

IMPACTS THIS PLATE

	TEMPORARY	PERMANENT
PFO WETLAND	S.F.	S.F.
PSS WETLAND	S.F.	S.F.
PEM WETLAND	S.F.	1011 S.F.
WATERS OF THE U.S.	L.F.	121 L.F.
WATERS OF THE U.S.	S.F.	452 S.F.
WETLAND BUFFER	S.F.	5592 S.F.
100-YEAR FLOODPLAIN	S.F.	S.F.

I-95, SECTION 200
NORTH OF MD 43 TO NORTH OF MD 22
JOHN F. KENNEDY MEMORIAL HIGHWAY
BALTIMORE & HARFORD COUNTIES, MARYLAND

Maryland Transportation Authority

MARYLAND TRANSPORTATION AUTHORITY

DATE: NOVEMBER 2011

SCALE: 1" = 60'

PLATE 85 OF 123

FILE: q:\smd\303447_03195Sec200ENV_PL\CADD\JPA\pWT-PLATE85.dgn
DATE: 11/4/2011

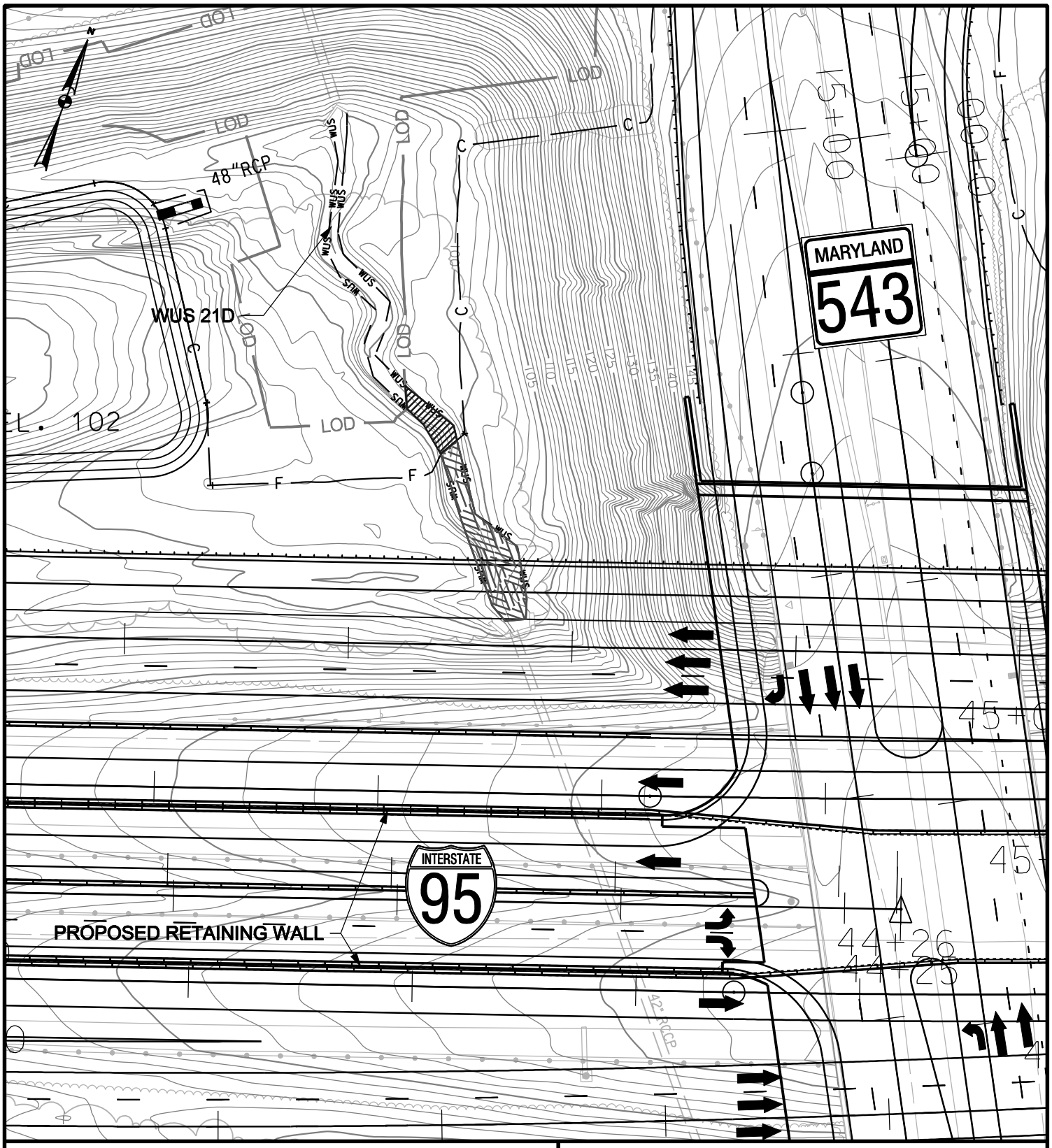

WETLAND IMPACT PLATE

IMPACTS THIS PLATE

	TEMPORARY		PERMANENT	
PFO WETLAND		S.F.		S.F.
PSS WETLAND		S.F.		S.F.
PEM WETLAND		S.F.		S.F.
WATERS OF THE U.S.	30	L.F.	83	L.F.
WATERS OF THE U.S.	265	S.F.	1008	S.F.
WETLAND BUFFER		S.F.		S.F.
100-YEAR FLOODPLAIN		S.F.		S.F.

I-95, SECTION 200
NORTH OF MD 43 TO NORTH OF MD 22
JOHN F. KENNEDY MEMORIAL HIGHWAY
BALTIMORE & HARFORD COUNTIES, MARYLAND

Maryland Transportation Authority

MARYLAND TRANSPORTATION AUTHORITY

DATE: NOVEMBER 2011

SCALE: 1" = 60'

PLATE 86 OF 123

FILE: q:\smd\303447_03195Sec200ENV_PL\CADD\JPA\pWT-PLATE86.dgn
DATE: 11/4/2011

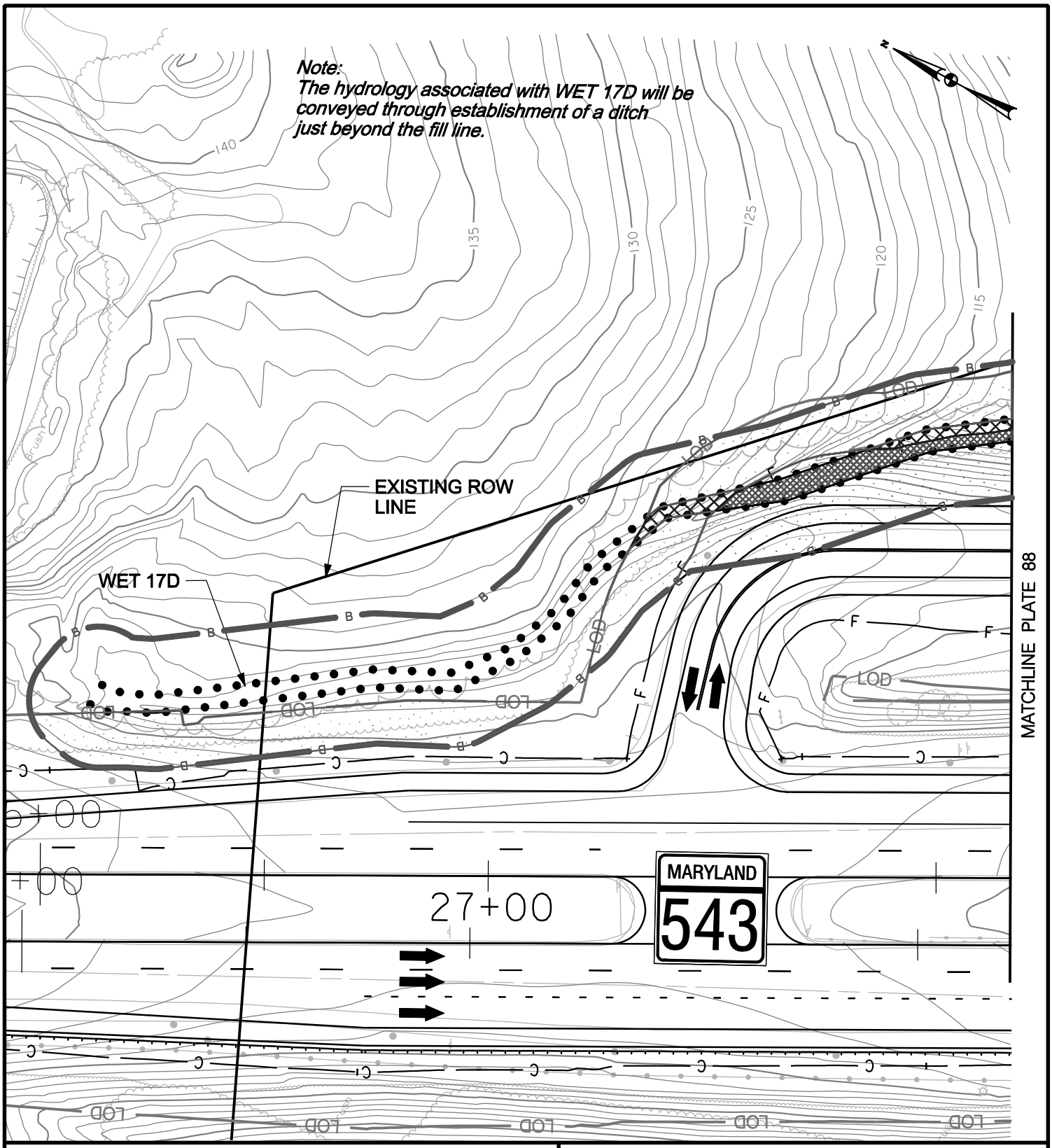

WETLAND IMPACT PLATE

IMPACTS THIS PLATE

	TEMPORARY		PERMANENT	
PFO WETLAND		S.F.		S.F.
PSS WETLAND		S.F.		S.F.
PEM WETLAND	553	S.F.	1014	S.F.
WATERS OF THE U.S.		L.F.		L.F.
WATERS OF THE U.S.		S.F.		S.F.
WETLAND BUFFER	9110	S.F.	3803	S.F.
100-YEAR FLOODPLAIN		S.F.		S.F.

I-95, SECTION 200

NORTH OF MD 43 TO NORTH OF MD 22

JOHN F. KENNEDY MEMORIAL HIGHWAY
BALTIMORE & HARFORD COUNTIES, MARYLAND

Maryland Transportation Authority

MARYLAND TRANSPORTATION AUTHORITY

DATE: NOVEMBER 2011

SCALE: 1" = 60'

PLATE 87 OF 123

FILE: g:\smd\303447_03195Sec200ENV_PL\CADD\JPA\pWT-PLATE87.dgn
DATE: 1/25/2012

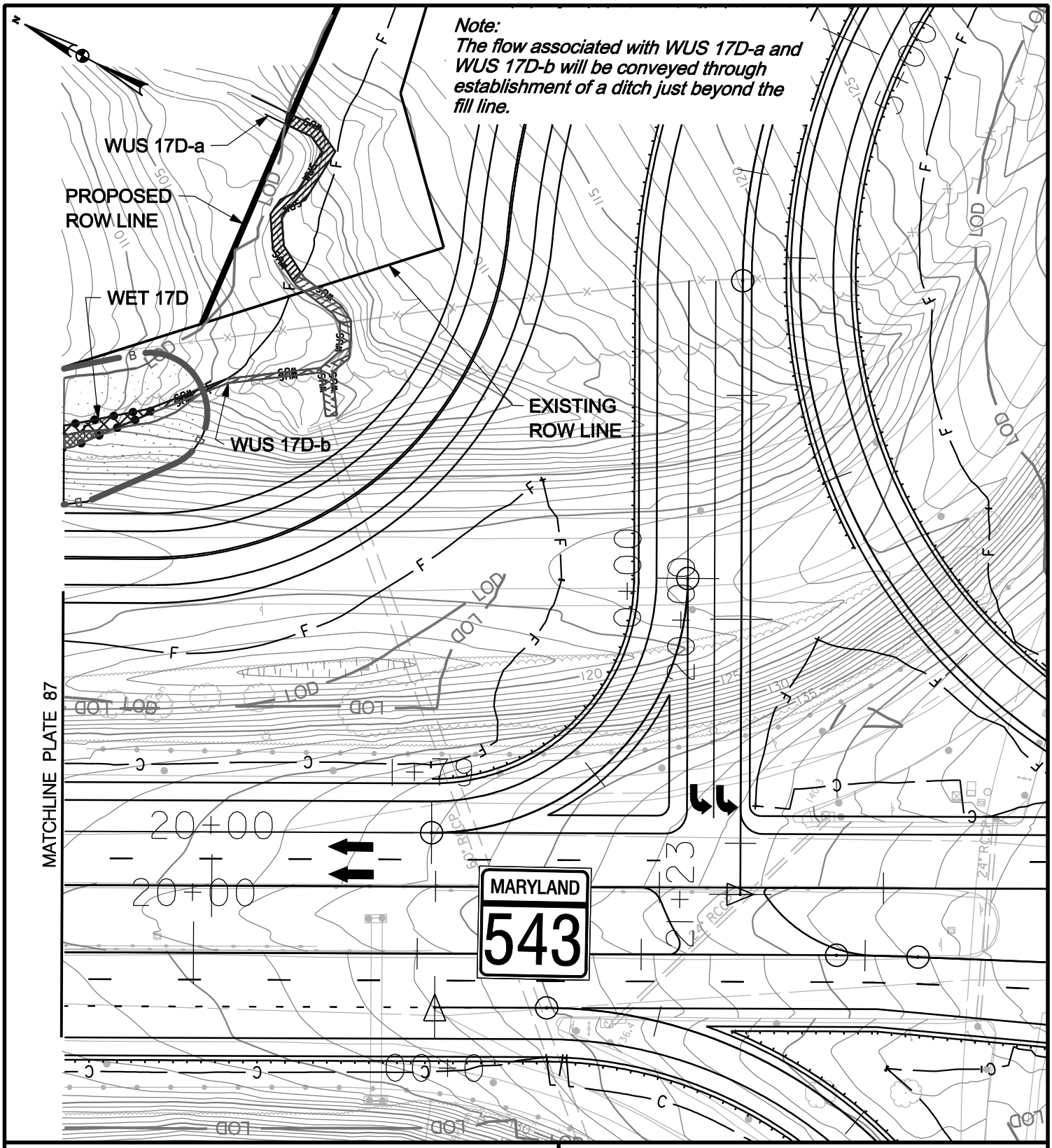

WETLAND IMPACT PLATE

IMPACTS THIS PLATE

	TEMPORARY		PERMANENT	
PFO WETLAND		S.F.		S.F.
PSS WETLAND		S.F.		S.F.
PEM WETLAND	172	S.F.	81	S.F.
WATERS OF THE U.S.	123	L.F.	123	L.F.
WATERS OF THE U.S.	525	S.F.	471	S.F.
WETLAND BUFFER	1236	S.F.	1563	S.F.
100-YEAR FLOODPLAIN		S.F.		S.F.

I-95, SECTION 200
NORTH OF MD 43 TO NORTH OF MD 22
JOHN F. KENNEDY MEMORIAL HIGHWAY
BALTIMORE & HARFORD COUNTIES, MARYLAND

Maryland Transportation Authority

MARYLAND TRANSPORTATION AUTHORITY

DATE: NOVEMBER 2011

SCALE: 1" = 60'

PLATE 88 OF 123

FILE: g:*smd*303447_03195Sec200ENV_PL*CADD*JPA*pWT-PLATE88.dgn
DATE: 11/4/2011

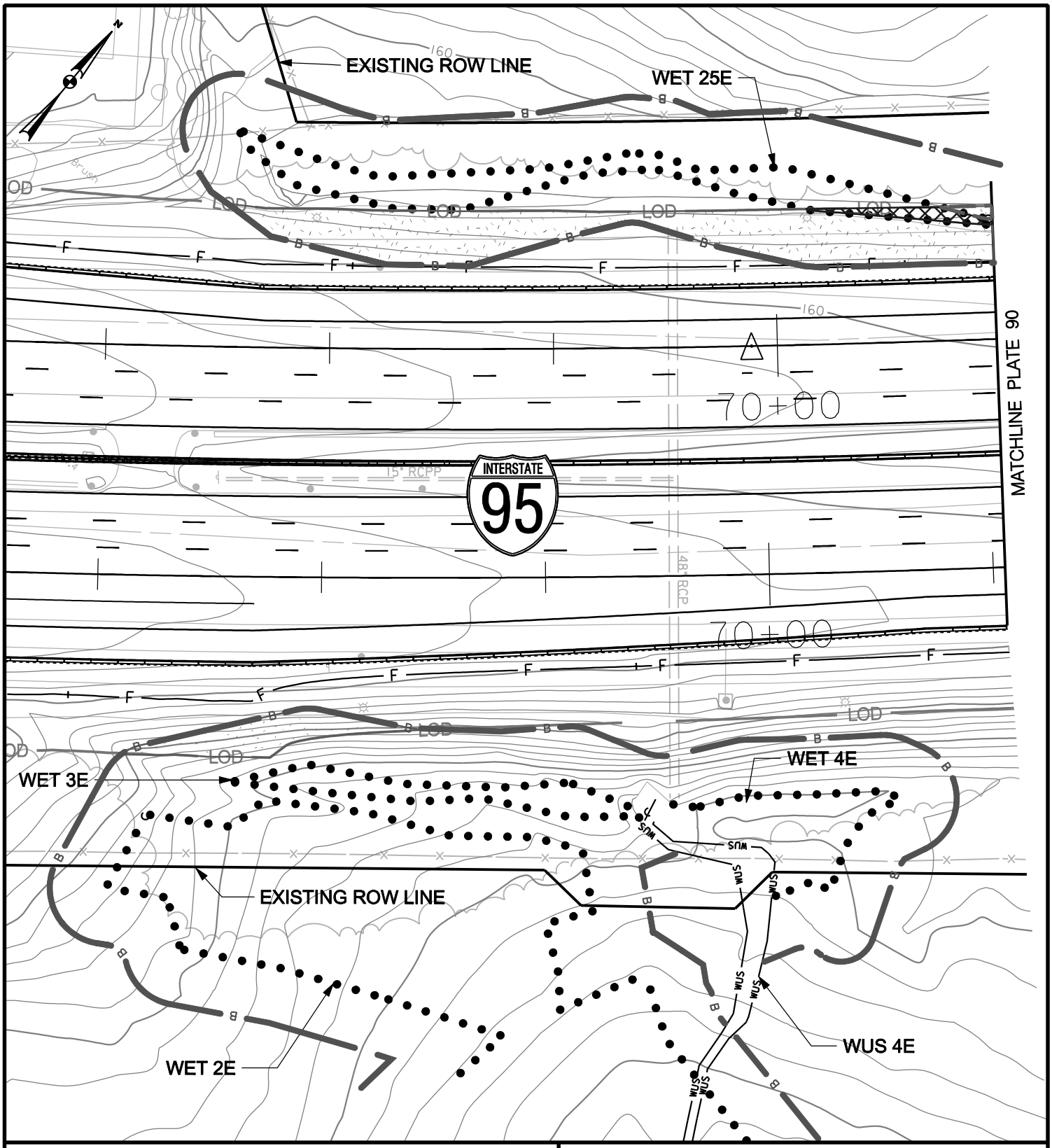

WETLAND IMPACT PLATE

IMPACTS THIS PLATE

	TEMPORARY		PERMANENT	
PFO WETLAND		S.F.		S.F.
PSS WETLAND		S.F.		S.F.
PEM WETLAND	296	S.F.		S.F.
WATERS OF THE U.S.		L.F.		L.F.
WATERS OF THE U.S.		S.F.		S.F.
WETLAND BUFFER	7292	S.F.	57	S.F.
100-YEAR FLOODPLAIN		S.F.		S.F.

I-95, SECTION 200
NORTH OF MD 43 TO NORTH OF MD 22
JOHN F. KENNEDY MEMORIAL HIGHWAY
BALTIMORE & HARFORD COUNTIES, MARYLAND

Maryland Transportation Authority

MARYLAND TRANSPORTATION AUTHORITY

DATE: NOVEMBER 2011

SCALE: 1" = 60'

PLATE 89 OF 123

FILE: g:\smd\303447_03195Sec200ENV_PL\CADD\JPA\pWT-PLATE89.dgn
DATE: 11/7/2011

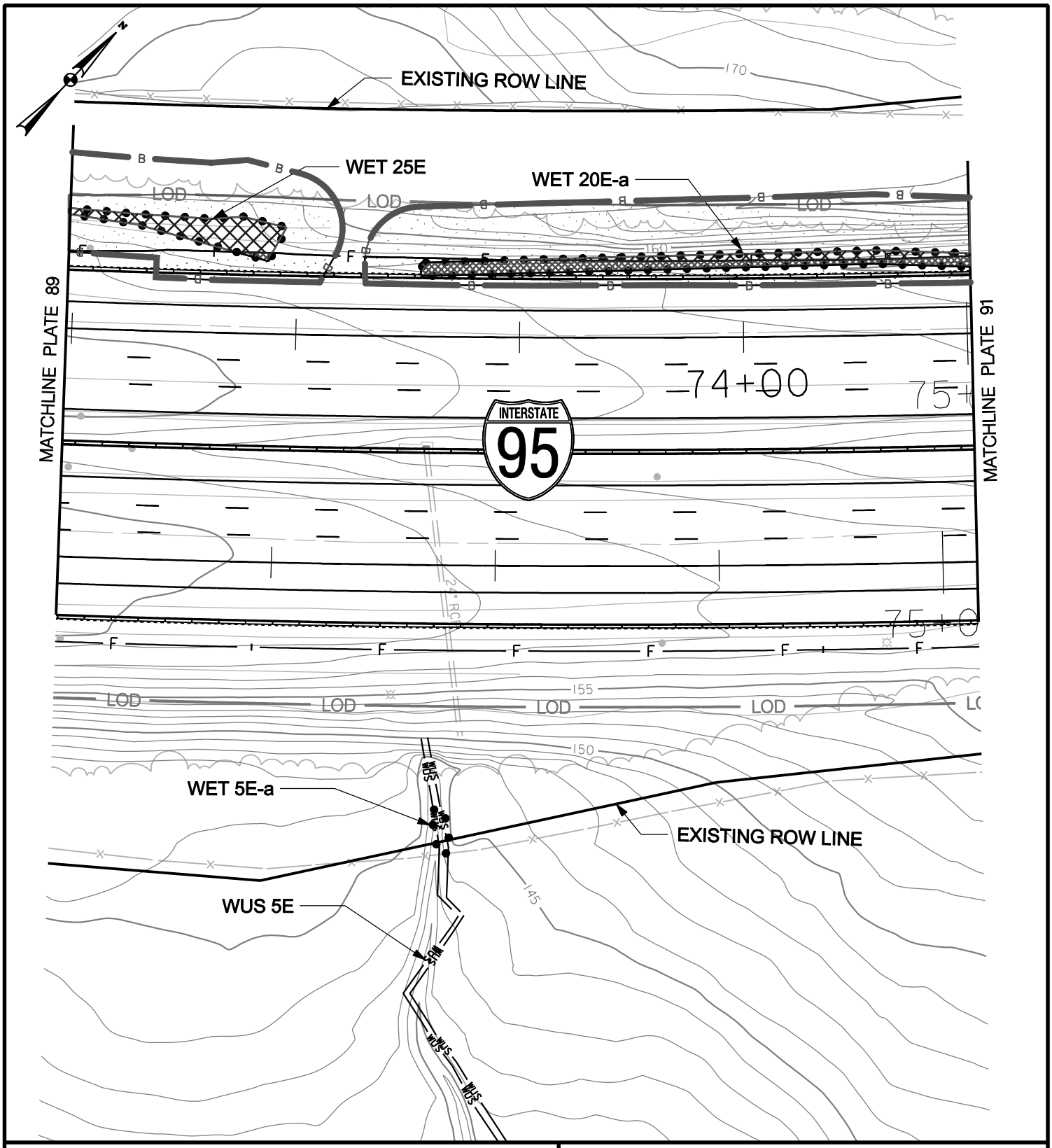

WETLAND IMPACT PLATE

IMPACTS THIS PLATE

	TEMPORARY		PERMANENT	
PFO WETLAND		S.F.		S.F.
PSS WETLAND		S.F.		S.F.
PEM WETLAND	1302	S.F.	1016	S.F.
WATERS OF THE U.S.		L.F.		L.F.
WATERS OF THE U.S.		S.F.		S.F.
WETLAND BUFFER	8255	S.F.	3048	S.F.
100-YEAR FLOODPLAIN		S.F.		S.F.

I-95, SECTION 200

NORTH OF MD 43 TO NORTH OF MD 22

JOHN F. KENNEDY MEMORIAL HIGHWAY
BALTIMORE & HARFORD COUNTIES, MARYLAND

Maryland Transportation Authority

MARYLAND TRANSPORTATION AUTHORITY

DATE: NOVEMBER 2011

SCALE: 1" = 60'

PLATE 90 OF 123

FILE: g:\smd\303447_03195Sec200ENV_PL\CADD\JPA\pWT-PLATE90.dgn
DATE: 11/7/2011

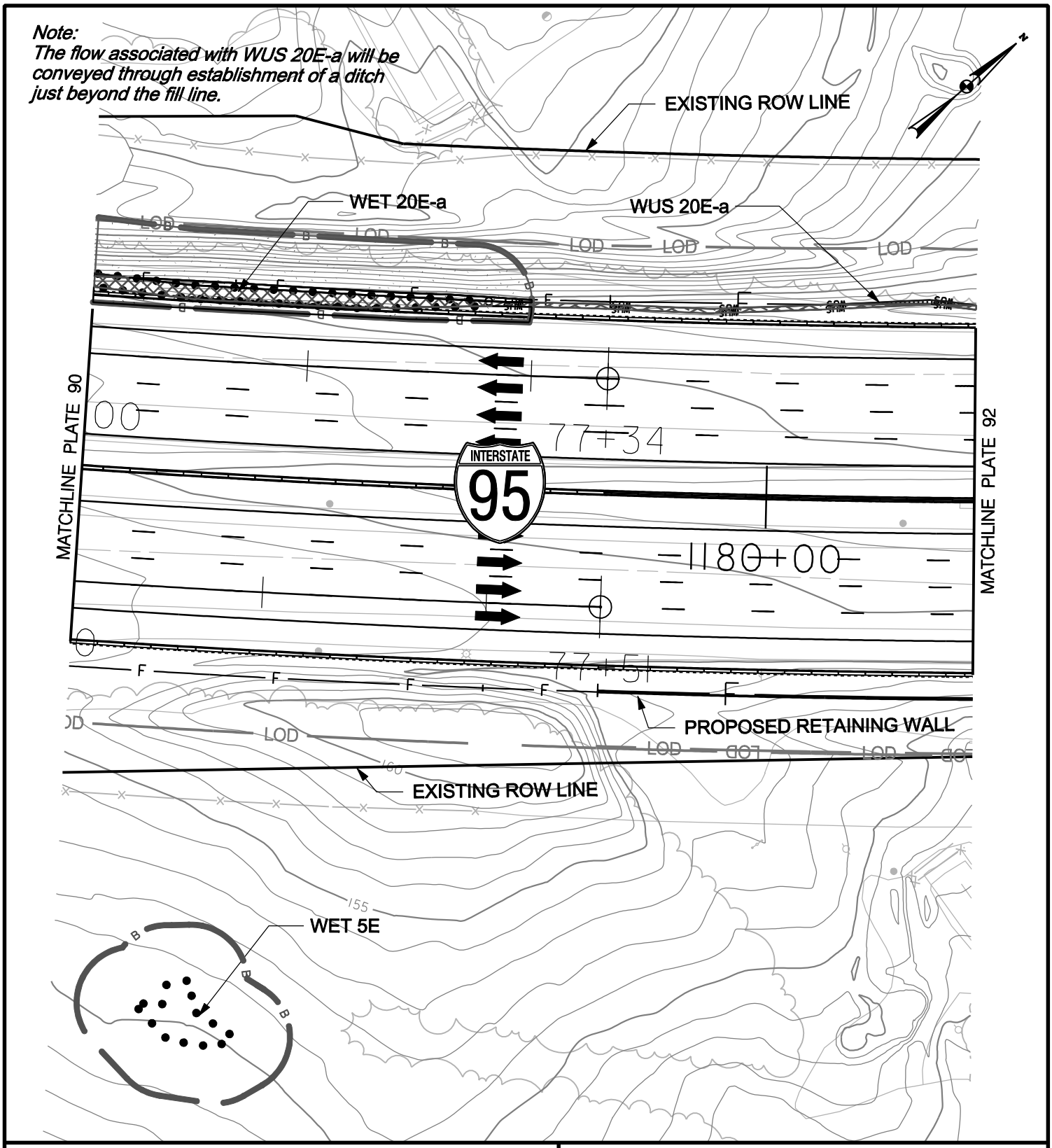

WETLAND IMPACT PLATE

IMPACTS THIS PLATE

	TEMPORARY		PERMANENT	
PFO WETLAND		S.F.		S.F.
PSS WETLAND		S.F.		S.F.
PEM WETLAND	10	S.F.	954	S.F.
WATERS OF THE U.S.	34	L.F.	190	L.F.
WATERS OF THE U.S.	65	S.F.	369	S.F.
WETLAND BUFFER	4444	S.F.	1301	S.F.
100-YEAR FLOODPLAIN		S.F.		S.F.

I-95, SECTION 200
NORTH OF MD 43 TO NORTH OF MD 22
JOHN F. KENNEDY MEMORIAL HIGHWAY
BALTIMORE & HARFORD COUNTIES, MARYLAND

Maryland Transportation Authority

MARYLAND TRANSPORTATION AUTHORITY

DATE: NOVEMBER 2011

SCALE: 1" = 60'

PLATE 91 OF 123

FILE: q:\smd\303447_03195Sec200ENV_PL\CADD\JPA\pWT-PLATE91.dgn
DATE: 11/7/2011

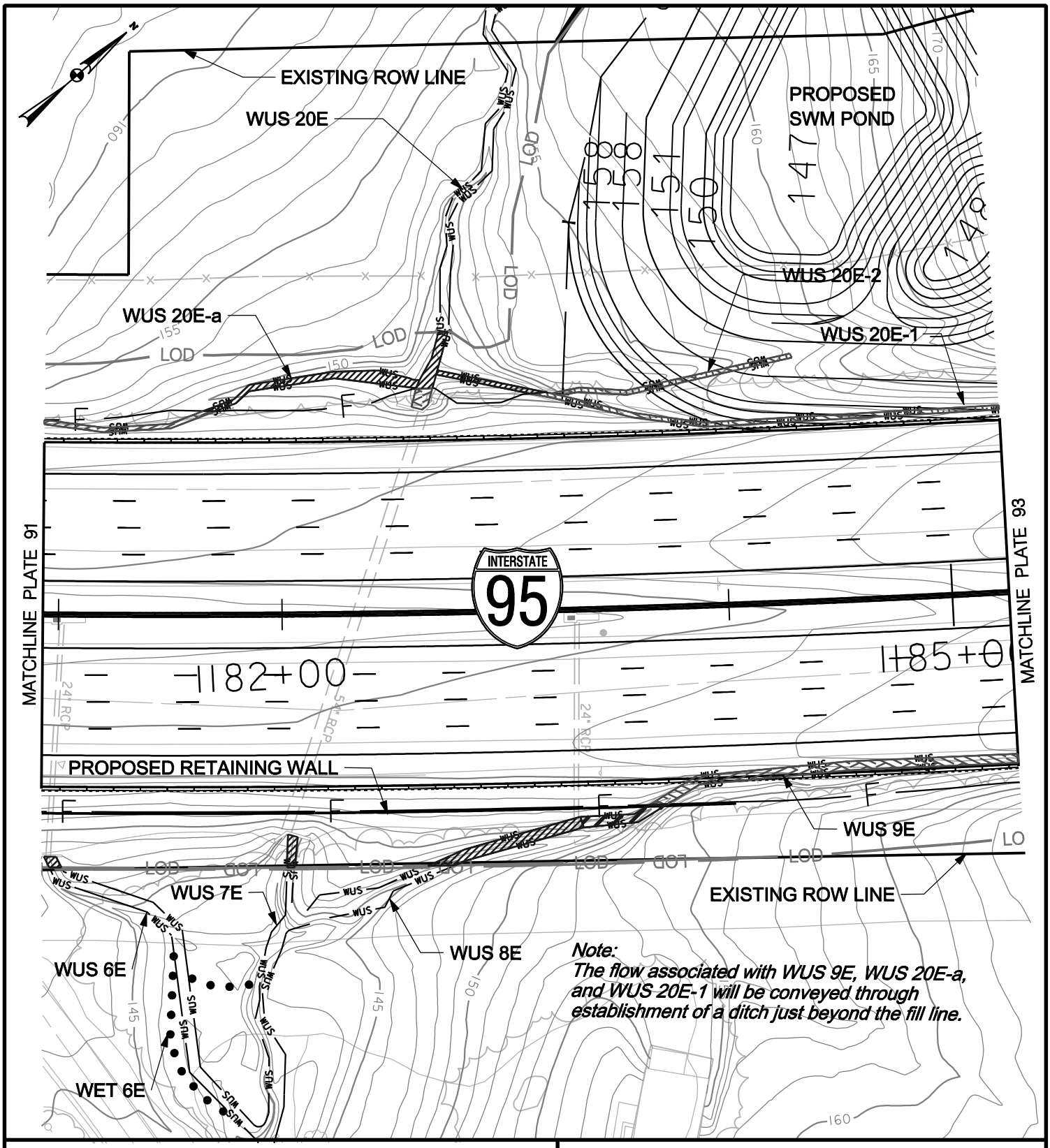

WETLAND IMPACT PLATE

IMPACTS THIS PLATE

	TEMPORARY		PERMANENT	
PFO WETLAND		S.F.		S.F.
PSS WETLAND		S.F.		S.F.
PEM WETLAND		S.F.		S.F.
WATERS OF THE U.S.	291	L.F.	563	L.F.
WATERS OF THE U.S.	1108	S.F.	1468	S.F.
WETLAND BUFFER		S.F.		S.F.
100-YEAR FLOODPLAIN		S.F.		S.F.

I-95, SECTION 200
NORTH OF MD 43 TO NORTH OF MD 22
JOHN F. KENNEDY MEMORIAL HIGHWAY
BALTIMORE & HARFORD COUNTIES, MARYLAND

Maryland Transportation Authority

MARYLAND TRANSPORTATION AUTHORITY

DATE: NOVEMBER 2011

SCALE: 1" = 60'

PLATE 92 OF 123

FILE: q:\smd\303447_03195Sec200ENV_PL\CADD\JPA\pWT-PLATE92.dgn
DATE: 11/7/2011

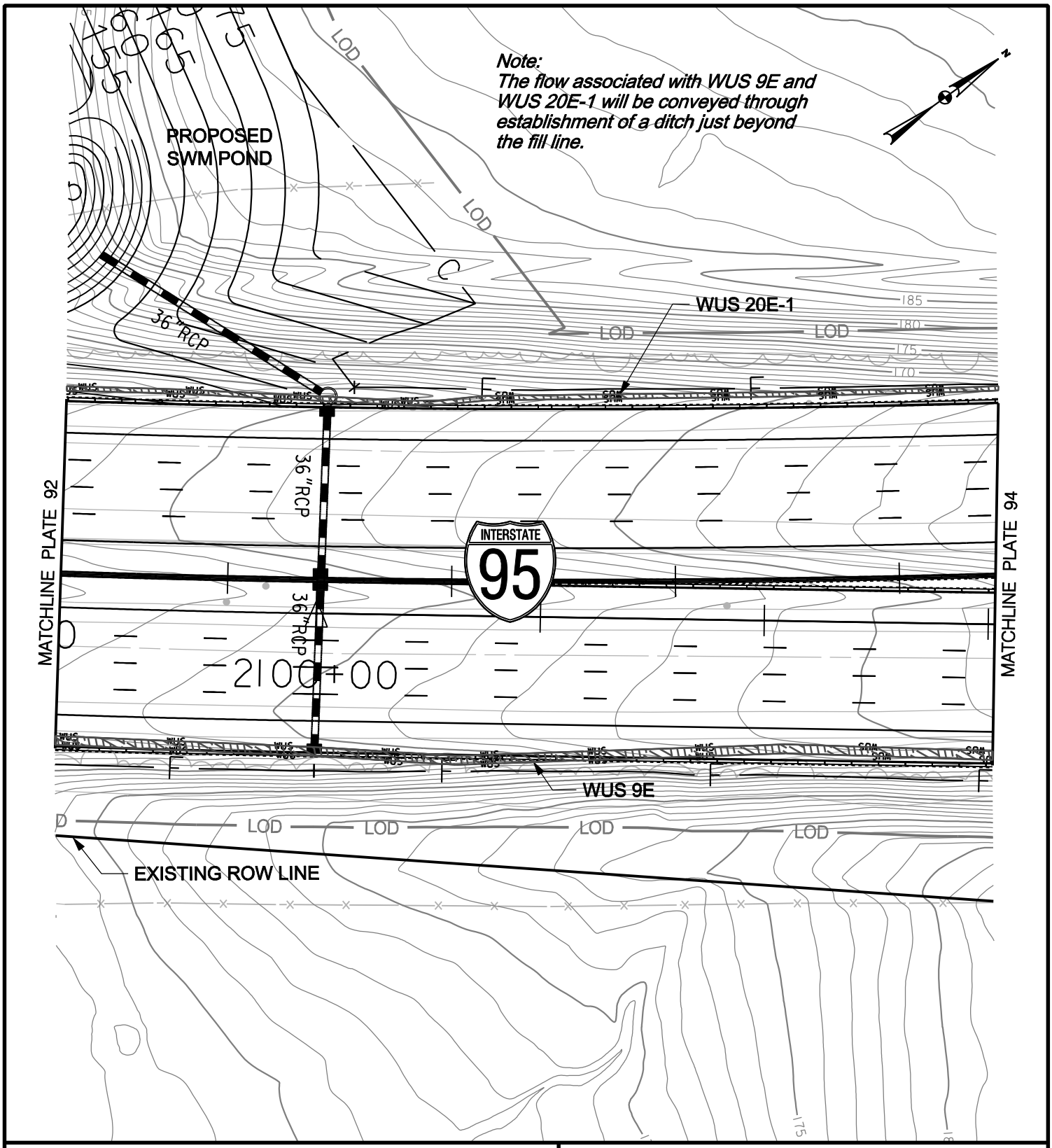

WETLAND IMPACT PLATE

IMPACTS THIS PLATE

	TEMPORARY	PERMANENT
PFO WETLAND	S.F.	S.F.
PSS WETLAND	S.F.	S.F.
PEM WETLAND	S.F.	S.F.
WATERS OF THE U.S.	L.F.	835 L.F.
WATERS OF THE U.S.	S.F.	2507 S.F.
WETLAND BUFFER	S.F.	S.F.
100-YEAR FLOODPLAIN	S.F.	S.F.

I-95, SECTION 200

NORTH OF MD 43 TO NORTH OF MD 22

JOHN F. KENNEDY MEMORIAL HIGHWAY
BALTIMORE & HARFORD COUNTIES, MARYLAND

Maryland Transportation Authority

MARYLAND TRANSPORTATION AUTHORITY

DATE: NOVEMBER 2011

SCALE: 1" = 60'

PLATE 93 OF 123

FILE: q:\smd\303447_03195Sec200ENV_PL\CADD\JPA\pWT-PLATE93.dgn
DATE: 11/7/2011

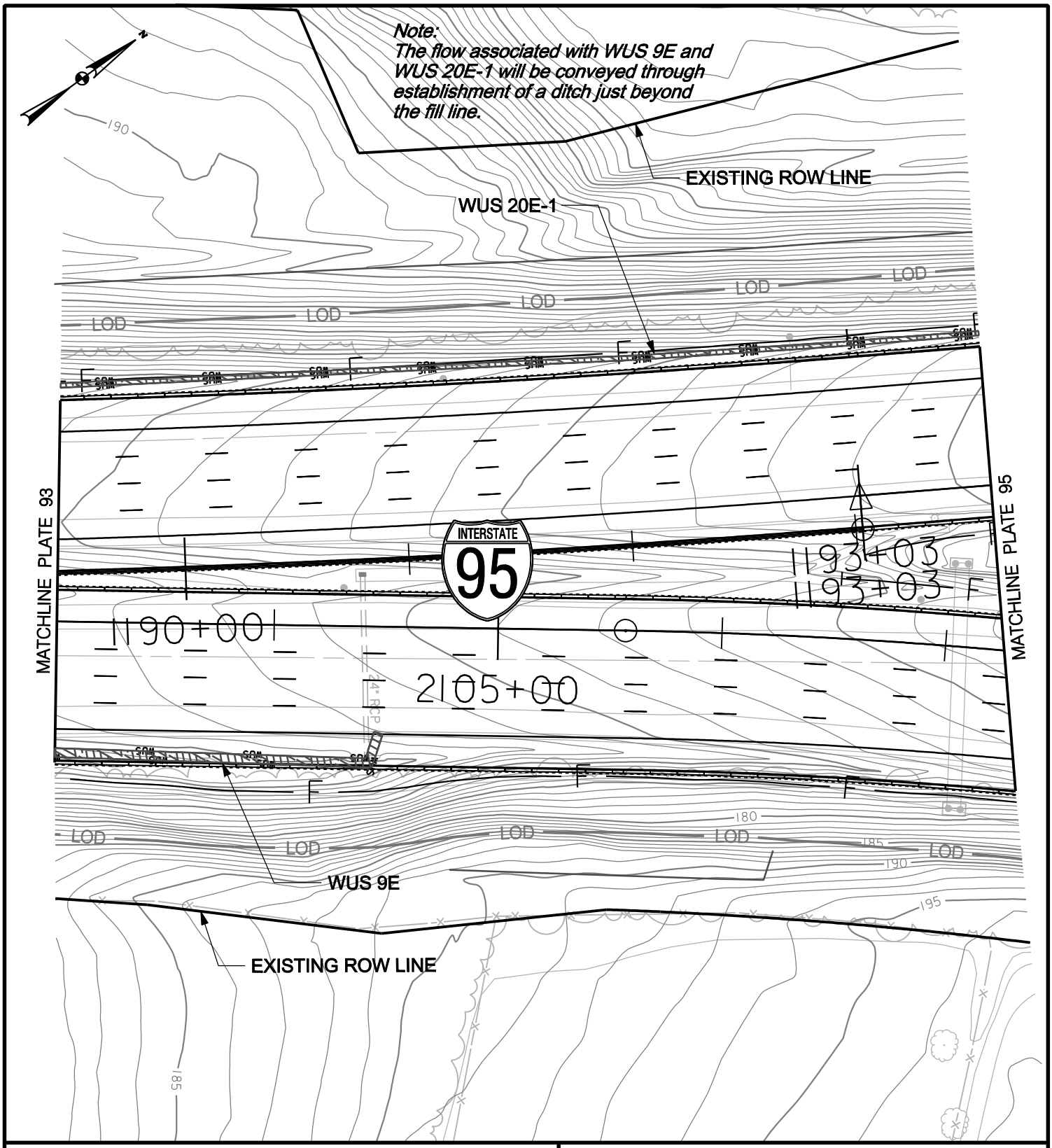

WETLAND IMPACT PLATE

IMPACTS THIS PLATE

	TEMPORARY	PERMANENT
PFO WETLAND	S.F.	S.F.
PSS WETLAND	S.F.	S.F.
PEM WETLAND	S.F.	S.F.
WATERS OF THE U.S.	L.F.	565 L.F.
WATERS OF THE U.S.	S.F.	1434 S.F.
WETLAND BUFFER	S.F.	S.F.
100-YEAR FLOODPLAIN	S.F.	S.F.

I-95, SECTION 200
NORTH OF MD 43 TO NORTH OF MD 22
JOHN F. KENNEDY MEMORIAL HIGHWAY
BALTIMORE & HARFORD COUNTIES, MARYLAND

Maryland Transportation Authority

MARYLAND TRANSPORTATION AUTHORITY

DATE: NOVEMBER 2011

SCALE: 1" = 60'

PLATE 94 OF 123

FILE: q:\smd\303447_03195Sec200ENV_PL\CADD\JPA\pWT-PLATE94.dgn
DATE: 11/7/2011

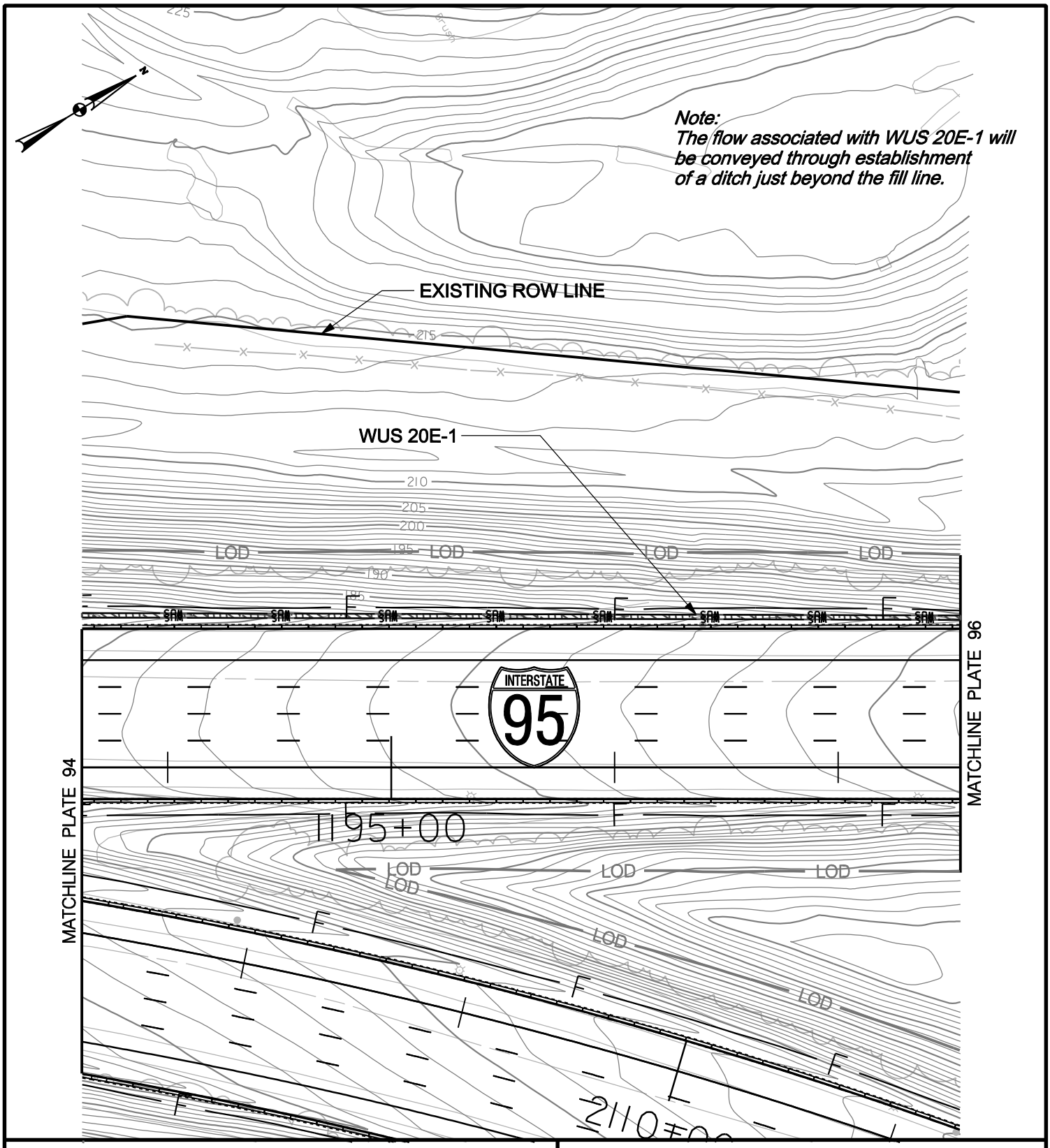

WETLAND IMPACT PLATE

IMPACTS THIS PLATE

	TEMPORARY	PERMANENT
PFO WETLAND	S.F.	S.F.
PSS WETLAND	S.F.	S.F.
PEM WETLAND	S.F.	S.F.
WATERS OF THE U.S.	L.F.	393 L.F.
WATERS OF THE U.S.	S.F.	786 S.F.
WETLAND BUFFER	S.F.	S.F.
100-YEAR FLOODPLAIN	S.F.	S.F.

I-95, SECTION 200
NORTH OF MD 43 TO NORTH OF MD 22
JOHN F. KENNEDY MEMORIAL HIGHWAY
BALTIMORE & HARFORD COUNTIES, MARYLAND

Maryland Transportation Authority

MARYLAND TRANSPORTATION AUTHORITY

DATE: NOVEMBER 2011

SCALE: 1" = 60'

PLATE 95 OF 123

FILE: q:\smd\303447_03195Sec200ENV_PL\CADD\JPA\pWT-PLATE95.dgn
DATE: 11/7/2011

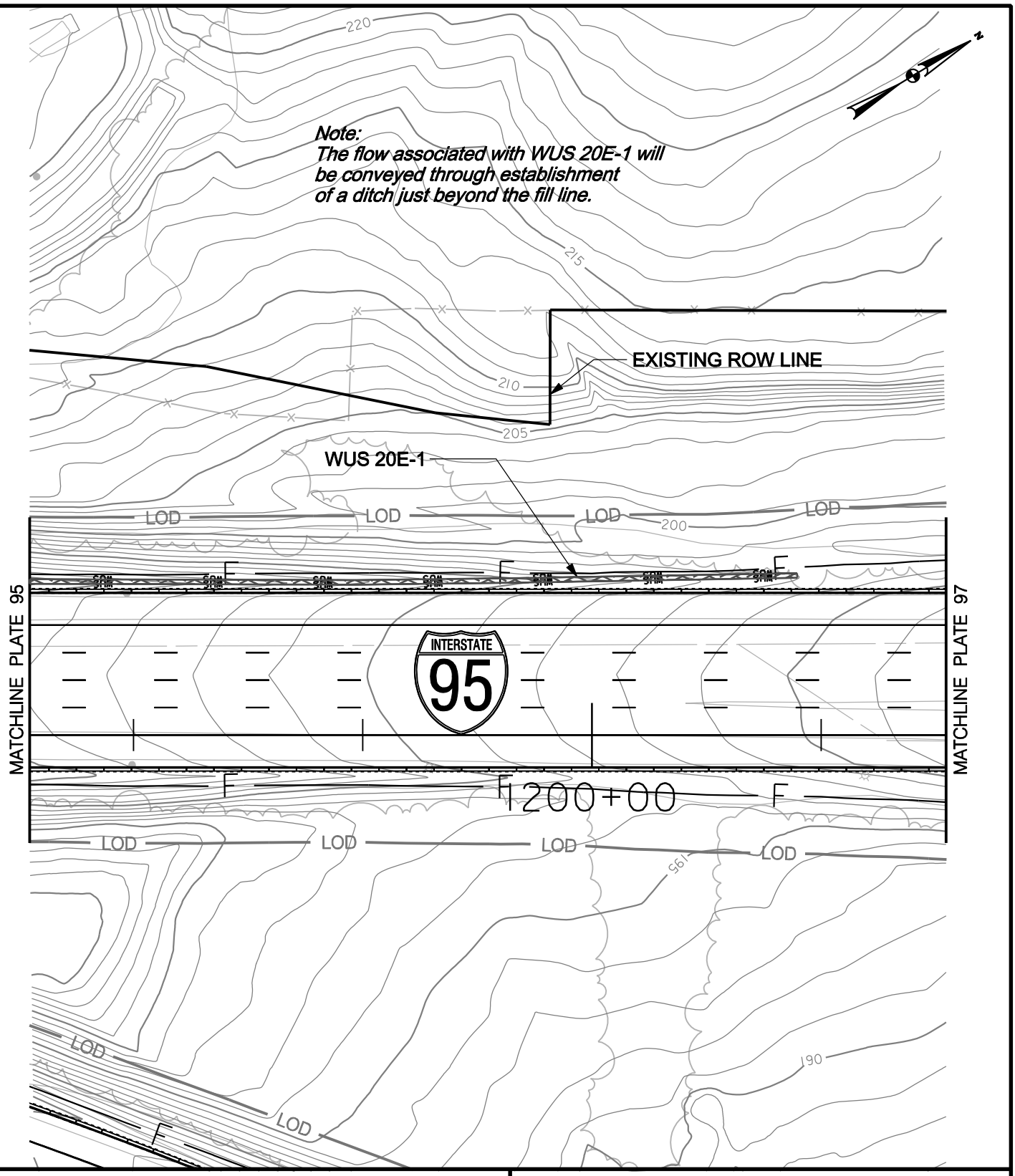

WETLAND IMPACT PLATE

IMPACTS THIS PLATE

	TEMPORARY	PERMANENT
PFO WETLAND	S.F.	S.F.
PSS WETLAND	S.F.	S.F.
PEM WETLAND	S.F.	S.F.
WATERS OF THE U.S.	L.F.	335 L.F.
WATERS OF THE U.S.	S.F.	670 S.F.
WETLAND BUFFER	S.F.	S.F.
100-YEAR FLOODPLAIN	S.F.	S.F.

I-95, SECTION 200

NORTH OF MD 43 TO NORTH OF MD 22

JOHN F. KENNEDY MEMORIAL HIGHWAY

BALTIMORE & HARFORD COUNTIES, MARYLAND

Maryland Transportation Authority

MARYLAND TRANSPORTATION AUTHORITY

DATE: NOVEMBER 2011

SCALE: 1" = 60'

PLATE 96 OF 123

FILE: q:\smd\303447_03195Sec200ENV_PL\CADD\JPA\pWT-PLATE96.dgn
DATE: 11/7/2011

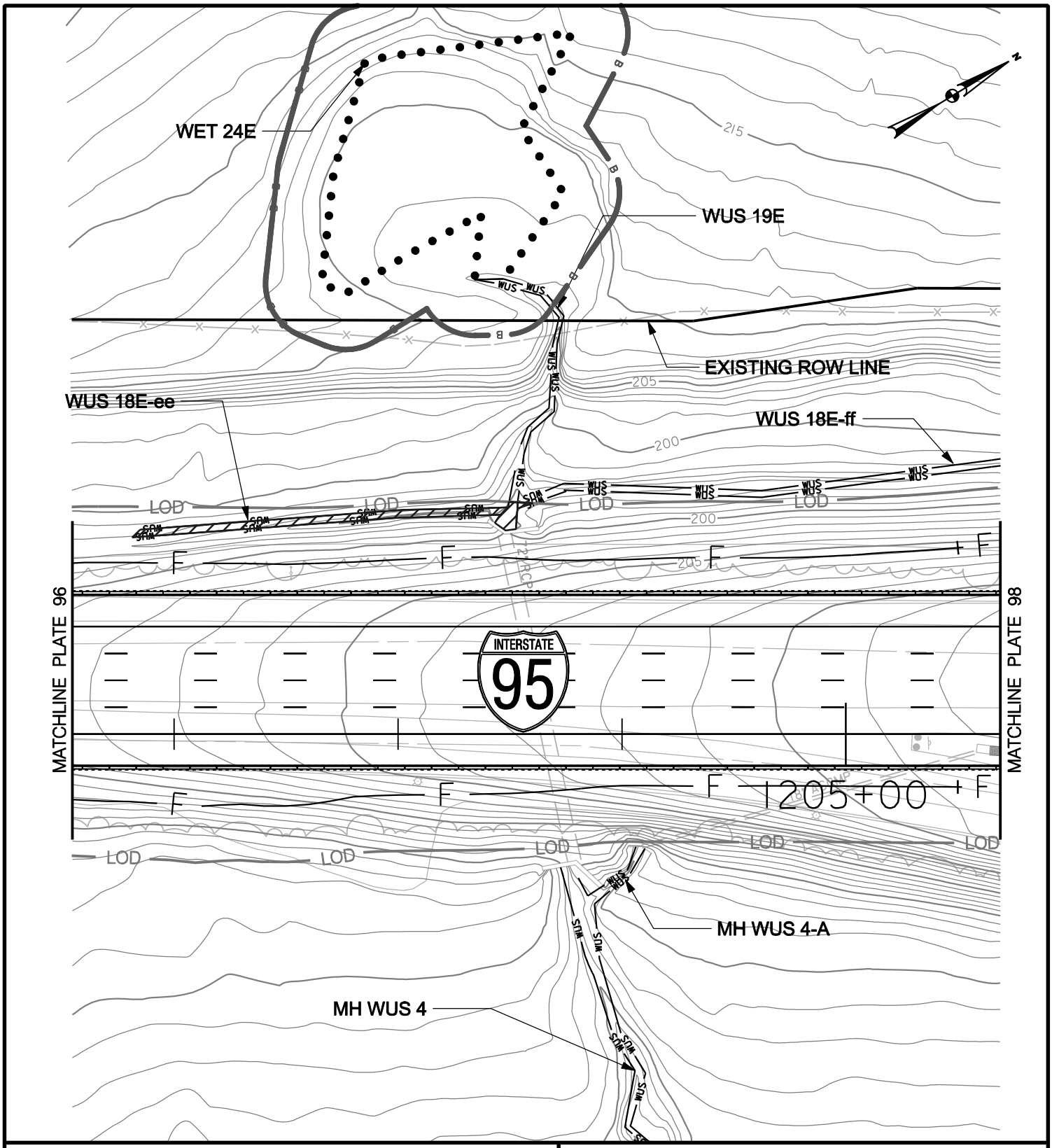

WETLAND IMPACT PLATE

IMPACTS THIS PLATE

	TEMPORARY	PERMANENT
PFO WETLAND	S.F.	S.F.
PSS WETLAND	S.F.	S.F.
PEM WETLAND	S.F.	S.F.
WATERS OF THE U.S.	181 L.F.	L.F.
WATERS OF THE U.S.	633 S.F.	S.F.
WETLAND BUFFER	S.F.	S.F.
100-YEAR FLOODPLAIN	S.F.	S.F.

I-95, SECTION 200

NORTH OF MD 43 TO NORTH OF MD 22

JOHN F. KENNEDY MEMORIAL HIGHWAY

BALTIMORE & HARFORD COUNTIES, MARYLAND

Maryland Transportation Authority

MARYLAND TRANSPORTATION AUTHORITY

DATE: NOVEMBER 2011

SCALE: 1" = 60'

PLATE 97 OF 123

FILE: g:\smd\303447_03195Sec200ENV_PL\CADD\JPA\pWT-PLATE97.dgn
DATE: 11/7/2011

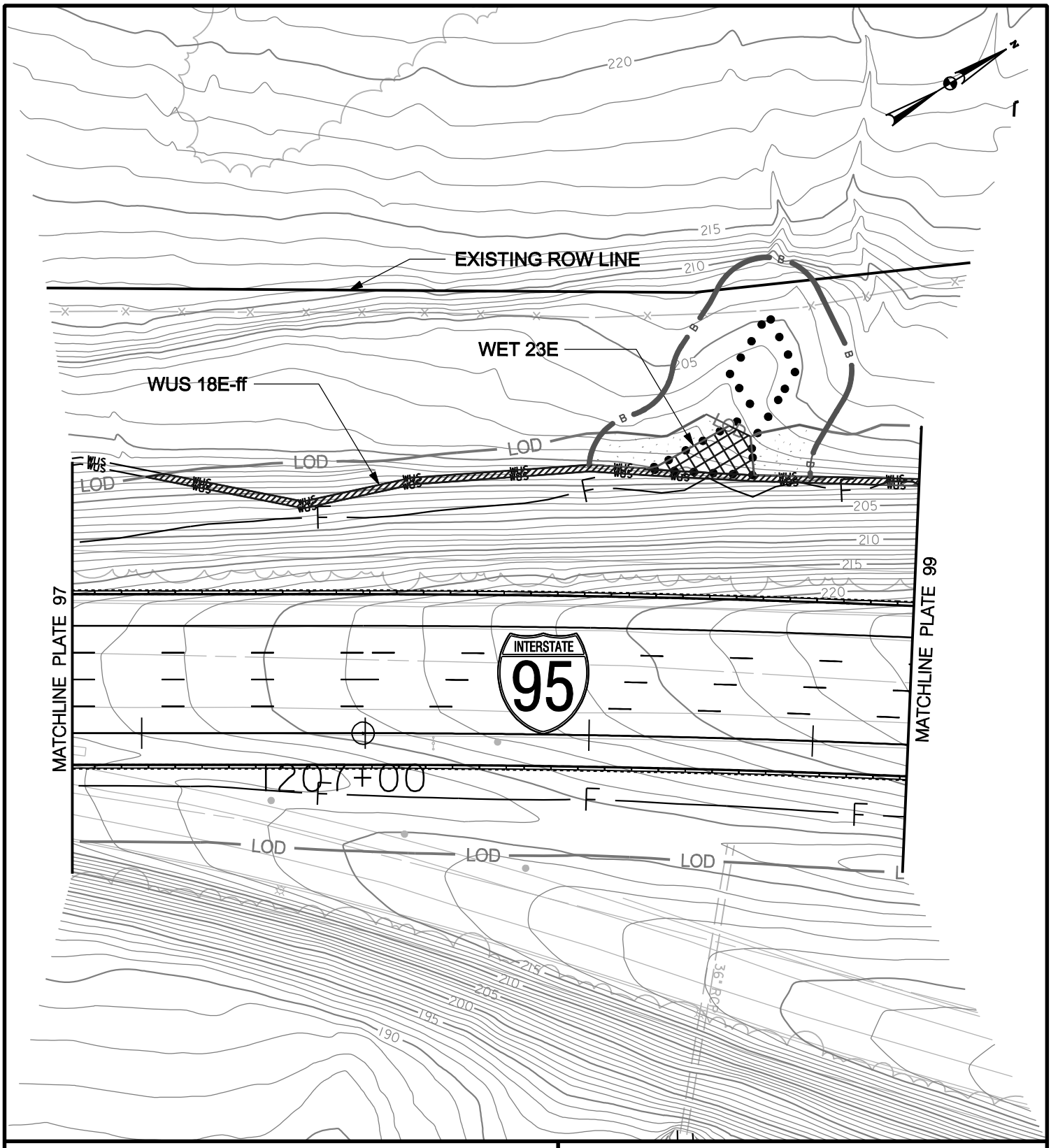

WETLAND IMPACT PLATE

IMPACTS THIS PLATE

	TEMPORARY		PERMANENT	
PFO WETLAND	576	S.F.		S.F.
PSS WETLAND		S.F.		S.F.
PEM WETLAND		S.F.		S.F.
WATERS OF THE U.S.	345	L.F.	14	L.F.
WATERS OF THE U.S.	984	S.F.	26	S.F.
WETLAND BUFFER	1311	S.F.		S.F.
100-YEAR FLOODPLAIN		S.F.		S.F.

I-95, SECTION 200

NORTH OF MD 43 TO NORTH OF MD 22

JOHN F. KENNEDY MEMORIAL HIGHWAY
BALTIMORE & HARFORD COUNTIES, MARYLAND

Maryland Transportation Authority

MARYLAND TRANSPORTATION AUTHORITY

DATE: NOVEMBER 2011

SCALE: 1" = 60'

PLATE 98 OF 123

FILE: q:\smd\303447_03195Sec200ENV_PL\CADD\JPA\pWT-PLATE98.dgn
DATE: 11/7/2011

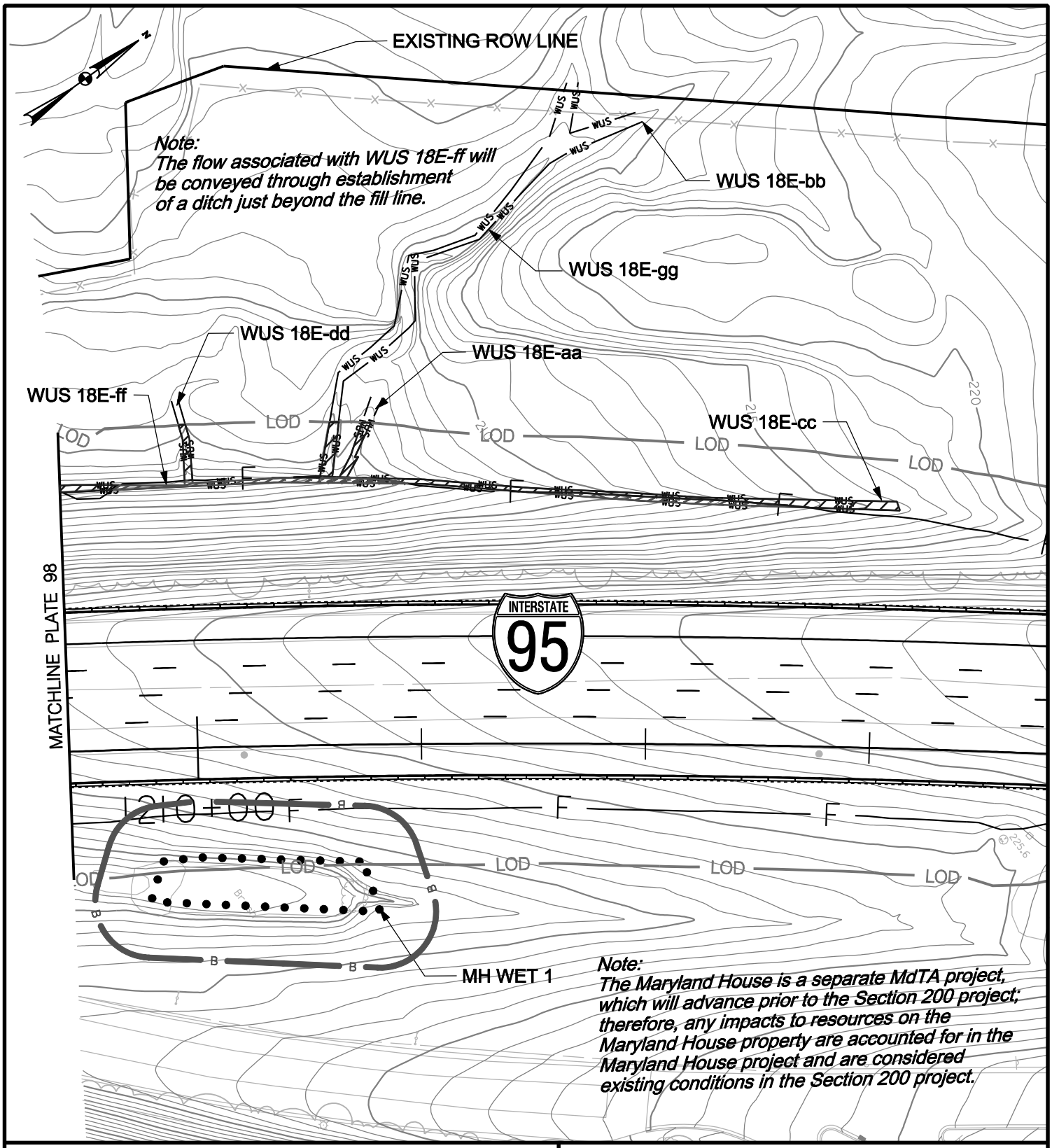

WETLAND IMPACT PLATE

IMPACTS THIS PLATE

	TEMPORARY		PERMANENT	
PFO WETLAND		S.F.		S.F.
PSS WETLAND		S.F.		S.F.
PEM WETLAND		S.F.		S.F.
WATERS OF THE U.S.	373	L.F.	249	L.F.
WATERS OF THE U.S.	818	S.F.	403	S.F.
WETLAND BUFFER		S.F.		S.F.
100-YEAR FLOODPLAIN		S.F.		S.F.

I-95, SECTION 200
NORTH OF MD 43 TO NORTH OF MD 22
JOHN F. KENNEDY MEMORIAL HIGHWAY
BALTIMORE & HARFORD COUNTIES, MARYLAND

Maryland Transportation Authority

MARYLAND TRANSPORTATION AUTHORITY

DATE: NOVEMBER 2011

SCALE: 1" = 60'

PLATE 99 OF 123

FILE: g:\smd\303447_03195Sec200ENV_PL\CADD\JPA\pWT-PLATE99.dgn
DATE: 11/7/2011

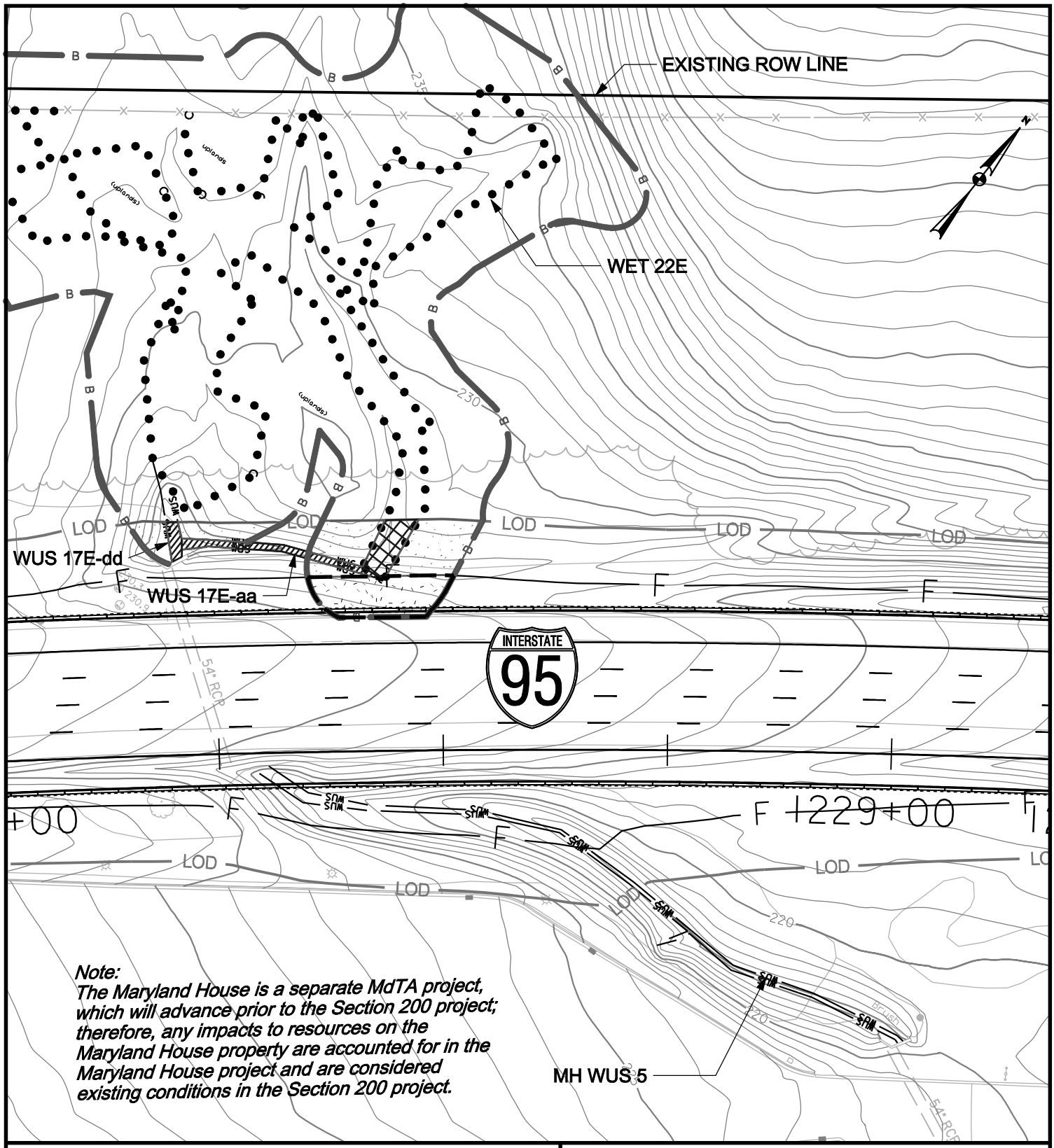

WETLAND IMPACT PLATE

IMPACTS THIS PLATE

	TEMPORARY		PERMANENT	
PFO WETLAND	330	S.F.		S.F.
PSS WETLAND		S.F.		S.F.
PEM WETLAND		S.F.		S.F.
WATERS OF THE U.S.	104	L.F.		L.F.
WATERS OF THE U.S.	367	S.F.		S.F.
WETLAND BUFFER	1891	S.F.	1005	S.F.
100-YEAR FLOODPLAIN		S.F.		S.F.

I-95, SECTION 200
NORTH OF MD 43 TO NORTH OF MD 22
JOHN F. KENNEDY MEMORIAL HIGHWAY
BALTIMORE & HARFORD COUNTIES, MARYLAND

Maryland Transportation Authority

MARYLAND TRANSPORTATION AUTHORITY

DATE: NOVEMBER 2011

SCALE: 1" = 60'

PLATE 100 OF 123

FILE: O:\SMD\303447_03195Sec200ENV_PL\CADD\JPA\pWT-PLATE100.dgn
DATE: 11/9/2011

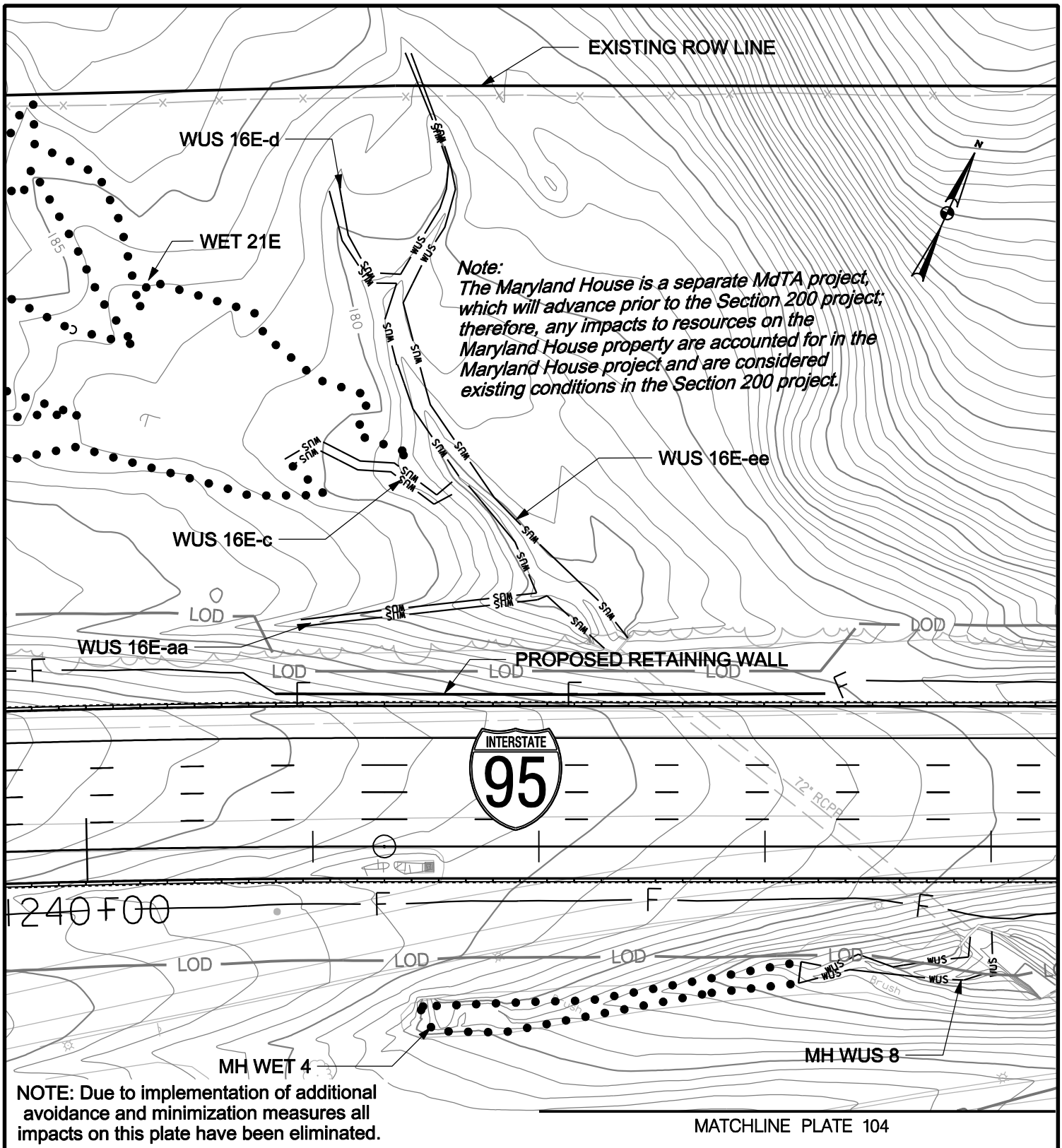

NOTE: Due to implementation of additional avoidance and minimization measures all impacts on this plate have been eliminated.

MATCHLINE PLATE 104

WETLAND IMPACT PLATE

IMPACTS THIS PLATE

	TEMPORARY	PERMANENT
PFO WETLAND	S.F.	S.F.
PSS WETLAND	S.F.	S.F.
PEM WETLAND	S.F.	S.F.
WATERS OF THE U.S.	L.F.	L.F.
WATERS OF THE U.S.	S.F.	S.F.
WETLAND BUFFER	S.F.	S.F.
100-YEAR FLOODPLAIN	S.F.	S.F.

I-95, SECTION 200
NORTH OF MD 43 TO NORTH OF MD 22
JOHN F. KENNEDY MEMORIAL HIGHWAY
BALTIMORE & HARFORD COUNTIES, MARYLAND

Maryland Transportation Authority

MARYLAND TRANSPORTATION AUTHORITY

DATE: NOVEMBER 2011

SCALE: 1" = 60'

PLATE 101 OF 123

FILE: g:\smd\303447_03195Sec200ENV_PL\CADD\JPA\pWT-PLATE101.dgn
DATE: 12/6/2011

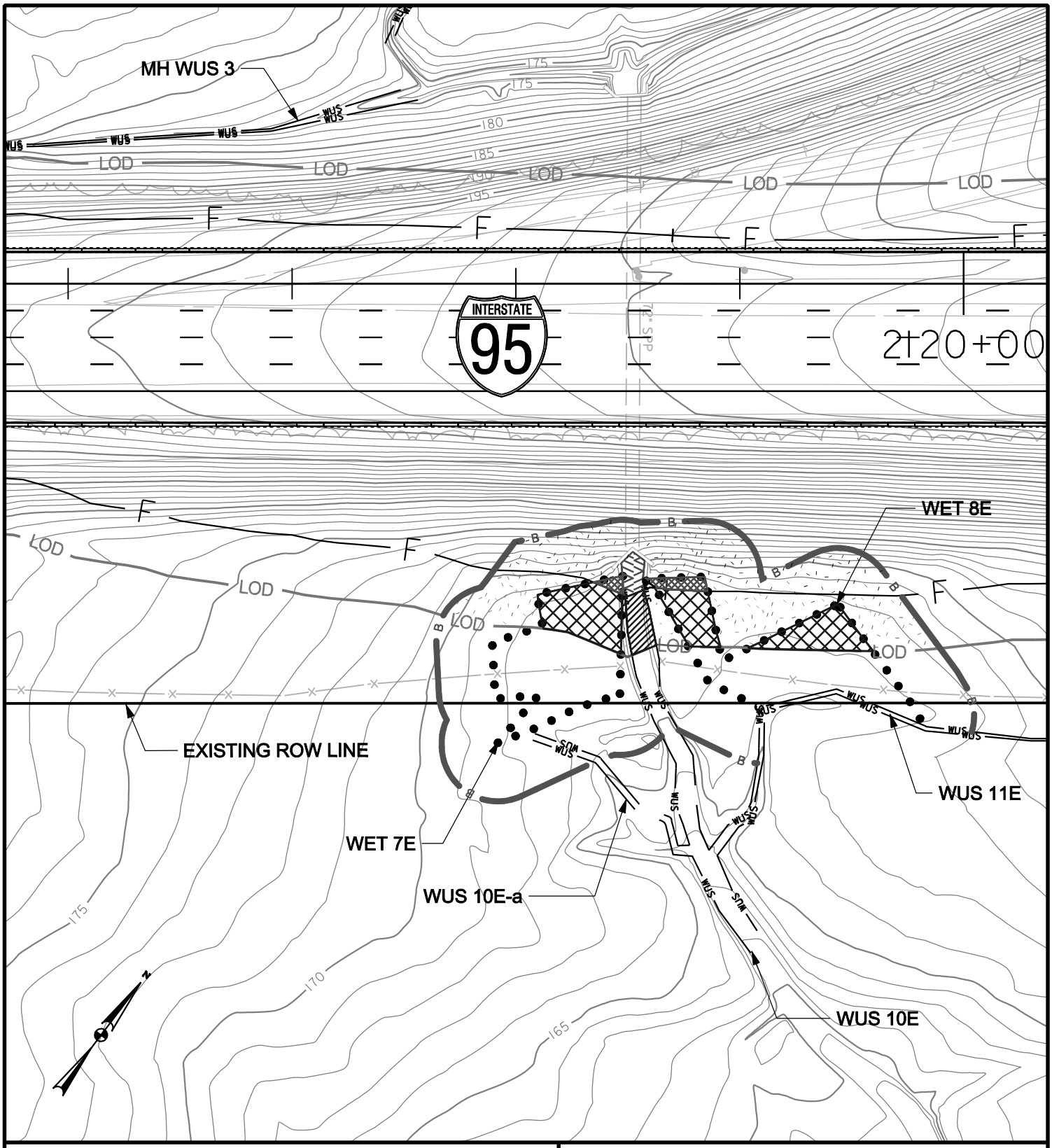

WETLAND IMPACT PLATE

IMPACTS THIS PLATE

	TEMPORARY		PERMANENT	
PFO WETLAND	1869	S.F.	189	S.F.
PSS WETLAND		S.F.		S.F.
PEM WETLAND		S.F.		S.F.
WATERS OF THE U.S.	27	L.F.	13	L.F.
WATERS OF THE U.S.	273	S.F.	157	S.F.
WETLAND BUFFER	2996	S.F.	3432	S.F.
100-YEAR FLOODPLAIN		S.F.		S.F.

I-95, SECTION 200
NORTH OF MD 43 TO NORTH OF MD 22
JOHN F. KENNEDY MEMORIAL HIGHWAY
BALTIMORE & HARFORD COUNTIES, MARYLAND

Maryland Transportation Authority

MARYLAND TRANSPORTATION AUTHORITY

DATE: NOVEMBER 2011

SCALE: 1" = 60'

PLATE 102 OF 123

FILE: g:*smd*303447_03195Sec200ENV_PL*CADD*JPA*pWT-PLATE102.dgn
DATE: 11/7/2011

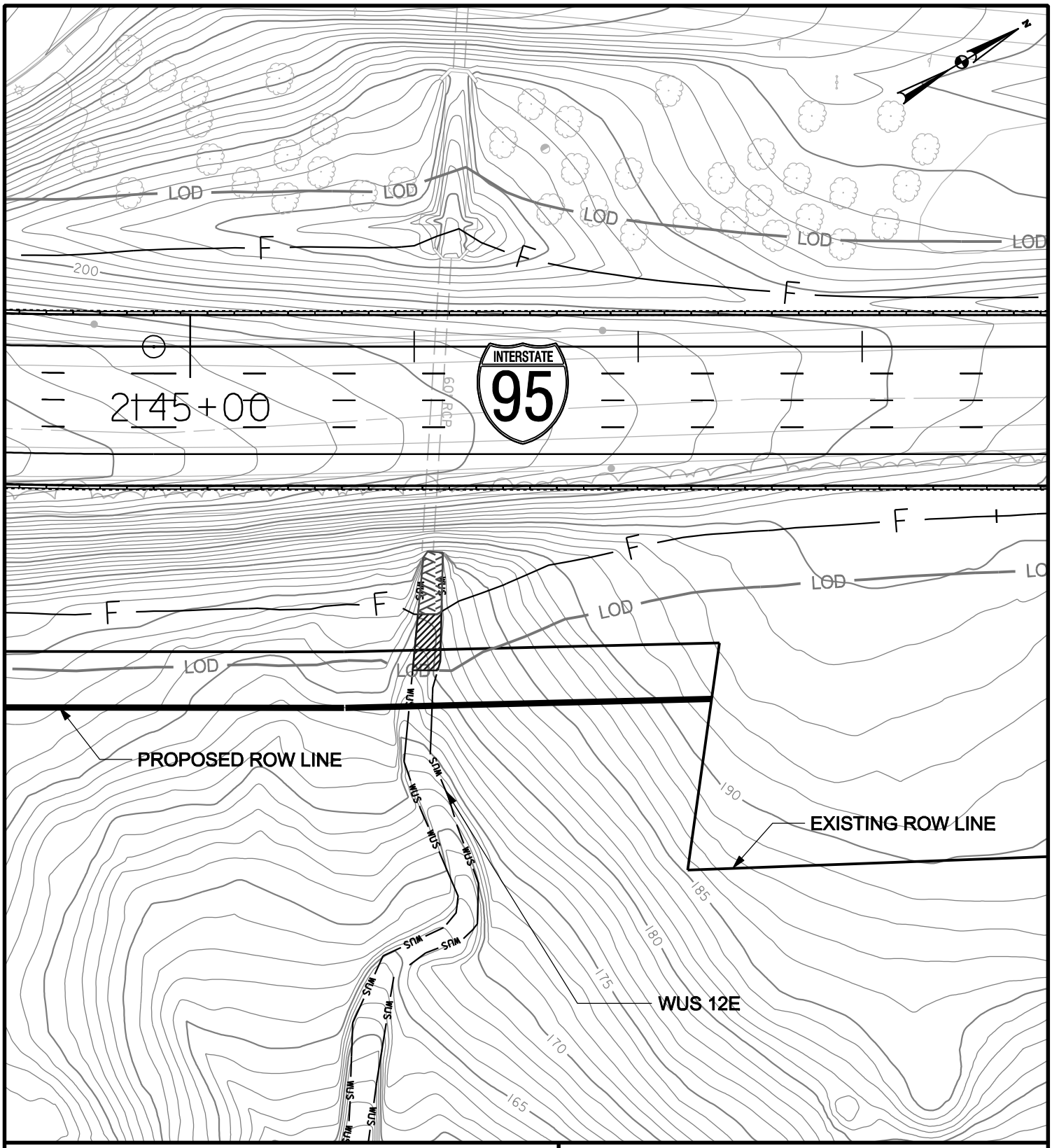

WETLAND IMPACT PLATE

IMPACTS THIS PLATE

	TEMPORARY		PERMANENT	
PFO WETLAND		S.F.		S.F.
PSS WETLAND		S.F.		S.F.
PEM WETLAND		S.F.		S.F.
WATERS OF THE U.S.	26	L.F.	28	L.F.
WATERS OF THE U.S.	283	S.F.	261	S.F.
WETLAND BUFFER		S.F.		S.F.
100-YEAR FLOODPLAIN		S.F.		S.F.

I-95, SECTION 200

NORTH OF MD 43 TO NORTH OF MD 22

JOHN F. KENNEDY MEMORIAL HIGHWAY
BALTIMORE & HARFORD COUNTIES, MARYLAND

Maryland Transportation Authority

MARYLAND TRANSPORTATION AUTHORITY

DATE: NOVEMBER 2011

SCALE: 1" = 60'

PLATE 103 OF 123

FILE: g:\smd\303447_03195Sec200ENV_PL\CADD\JPA\pWT-PLATE103.dgn
DATE: 11/7/2011

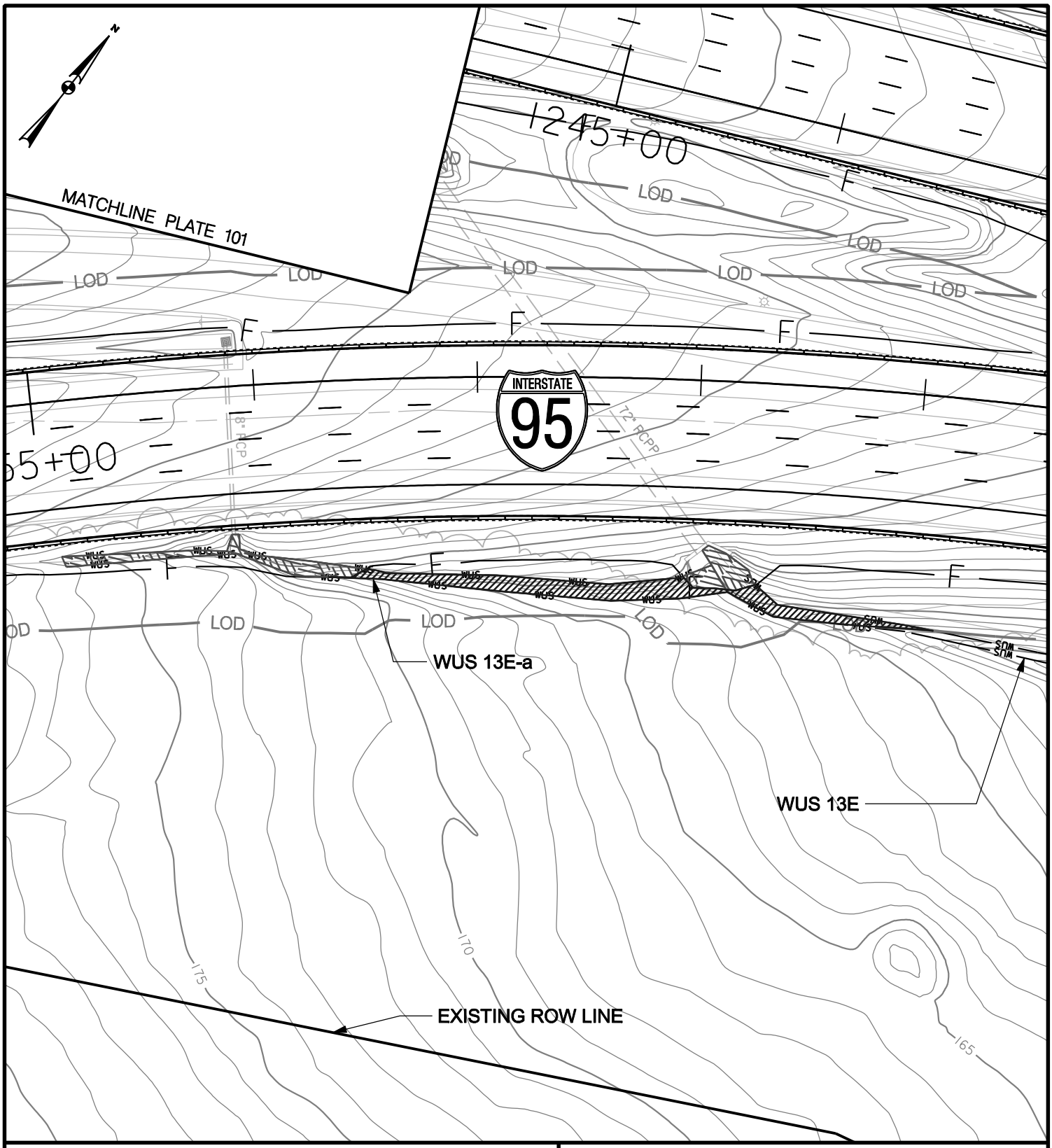

WETLAND IMPACT PLATE

IMPACTS THIS PLATE

	TEMPORARY		PERMANENT	
PFO WETLAND		S.F.		S.F.
PSS WETLAND		S.F.		S.F.
PEM WETLAND		S.F.		S.F.
WATERS OF THE U.S.	239	L.F.	180	L.F.
WATERS OF THE U.S.	1378	S.F.	913	S.F.
WETLAND BUFFER		S.F.		S.F.
100-YEAR FLOODPLAIN		S.F.		S.F.

I-95, SECTION 200
NORTH OF MD 43 TO NORTH OF MD 22
JOHN F. KENNEDY MEMORIAL HIGHWAY
BALTIMORE & HARFORD COUNTIES, MARYLAND

Maryland Transportation Authority

MARYLAND TRANSPORTATION AUTHORITY

DATE: NOVEMBER 2011

SCALE: 1" = 60'

PLATE 104 OF 123

FILE: q:\smd\303447_03195Sec200ENV_PL\CADD\JPA\pWT-PLATE104.dgn
DATE: 11/7/2011

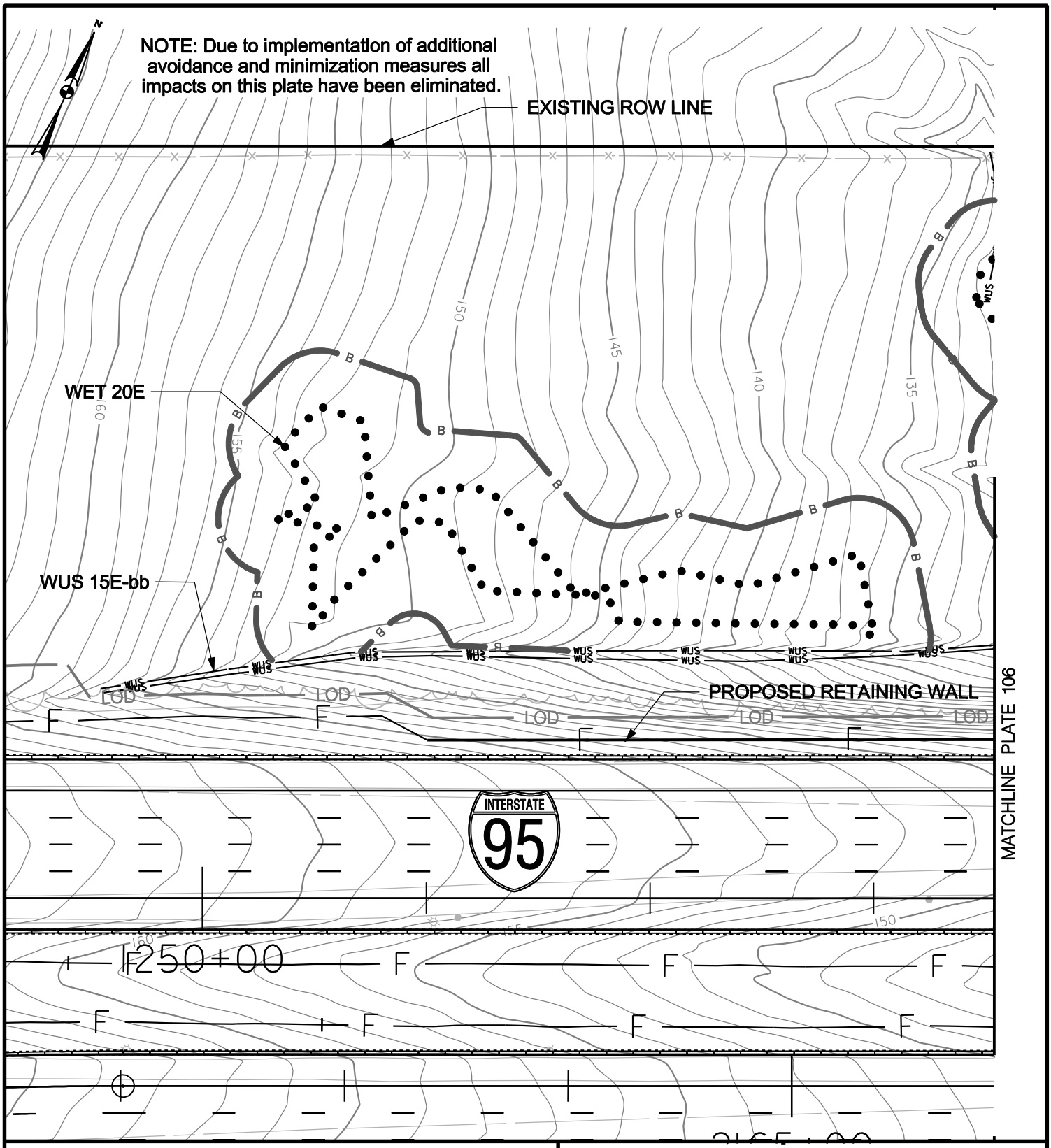

WETLAND IMPACT PLATE

IMPACTS THIS PLATE

	TEMPORARY	PERMANENT
PFO WETLAND	S.F.	S.F.
PSS WETLAND	S.F.	S.F.
PEM WETLAND	S.F.	S.F.
WATERS OF THE U.S.	L.F.	L.F.
WATERS OF THE U.S.	S.F.	S.F.
WETLAND BUFFER	S.F.	S.F.
100-YEAR FLOODPLAIN	S.F.	S.F.

I-95, SECTION 200
NORTH OF MD 43 TO NORTH OF MD 22
JOHN F. KENNEDY MEMORIAL HIGHWAY
BALTIMORE & HARFORD COUNTIES, MARYLAND

Maryland Transportation Authority

MARYLAND TRANSPORTATION AUTHORITY

DATE: NOVEMBER 2011

SCALE: 1" = 60'

PLATE 105 OF 123

FILE: g:\smd\303447_03195Sec200ENV_PL\CADD\JPA\pWT-PLATE105.dgn
DATE: 12/6/2011

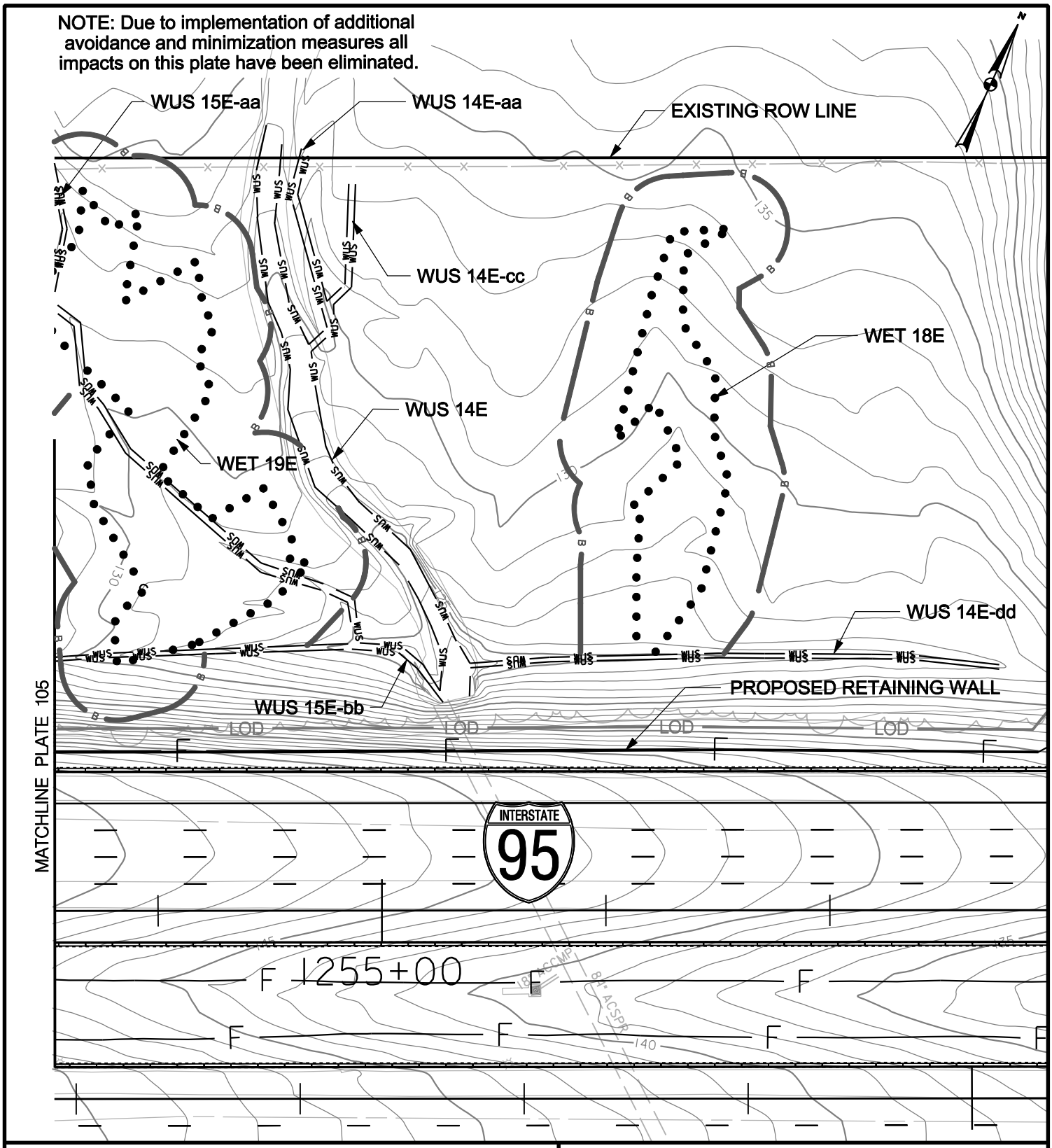

WETLAND IMPACT PLATE

IMPACTS THIS PLATE

	TEMPORARY	PERMANENT
PFO WETLAND	S.F.	S.F.
PSS WETLAND	S.F.	S.F.
PEM WETLAND	S.F.	S.F.
WATERS OF THE U.S.	L.F.	L.F.
WATERS OF THE U.S.	S.F.	S.F.
WETLAND BUFFER	S.F.	S.F.
100-YEAR FLOODPLAIN	S.F.	S.F.

I-95, SECTION 200
NORTH OF MD 43 TO NORTH OF MD 22
JOHN F. KENNEDY MEMORIAL HIGHWAY
BALTIMORE & HARFORD COUNTIES, MARYLAND

Maryland Transportation Authority

MARYLAND TRANSPORTATION AUTHORITY

DATE: NOVEMBER 2011

SCALE: 1" = 60'

PLATE 106 OF 123

FILE: g:\smd\303447_03195Sec200ENV_PL\CADD\JPA\pWT-PLATE106.dgn
DATE: 12/6/2011

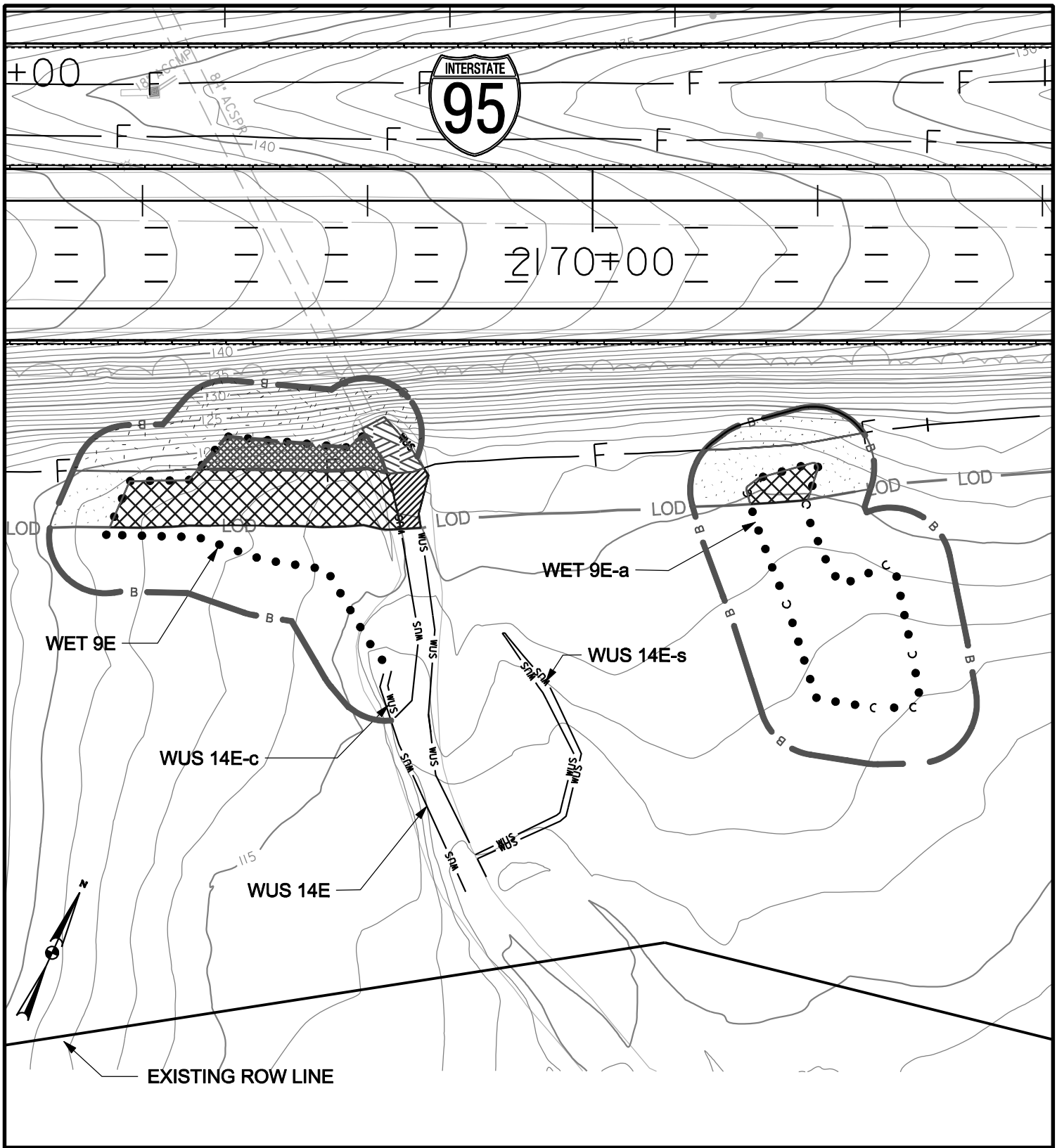

WETLAND IMPACT PLATE

IMPACTS THIS PLATE

	TEMPORARY		PERMANENT	
PFO WETLAND	2918	S.F.	944	S.F.
PSS WETLAND		S.F.		S.F.
PEM WETLAND	386	S.F.	0	S.F.
WATERS OF THE U.S.	25	L.F.	27	L.F.
WATERS OF THE U.S.	319	S.F.	344	S.F.
WETLAND BUFFER	2408	S.F.	4362	S.F.
100-YEAR FLOODPLAIN		S.F.		S.F.

I-95, SECTION 200
NORTH OF MD 43 TO NORTH OF MD 22
JOHN F. KENNEDY MEMORIAL HIGHWAY
BALTIMORE & HARFORD COUNTIES, MARYLAND

Maryland Transportation Authority

MARYLAND TRANSPORTATION AUTHORITY

DATE: NOVEMBER 2011

SCALE: 1" = 60'

PLATE 107 OF 123

FILE: g:\smd\303447_03195Sec200ENV_PL\CADD\JPA\pWT-PLATE107.dgn
DATE: 11/7/2011

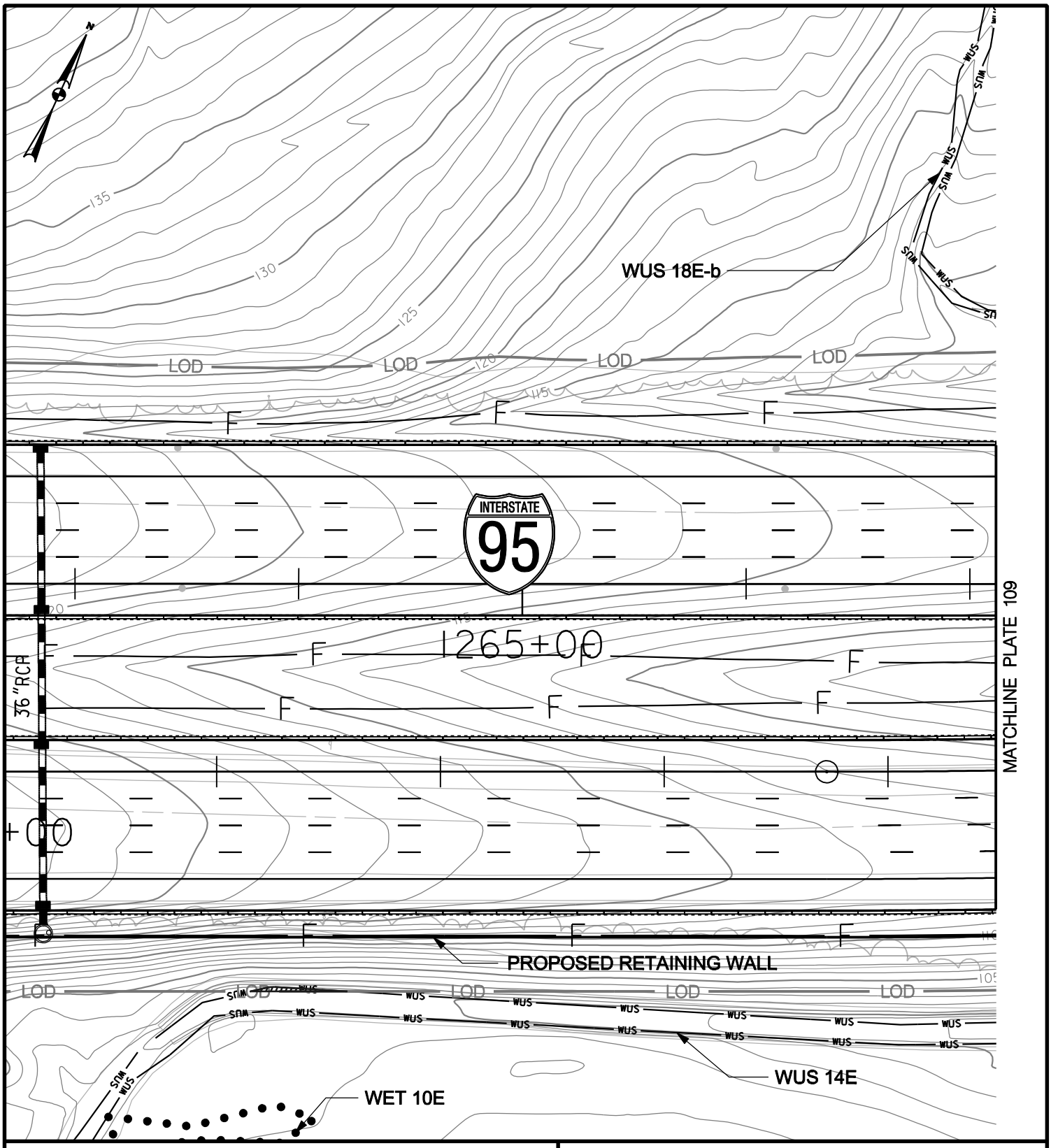

WETLAND IMPACT PLATE

IMPACTS THIS PLATE

	TEMPORARY	PERMANENT
PFO WETLAND	S.F.	S.F.
PSS WETLAND	S.F.	S.F.
PEM WETLAND	S.F.	S.F.
WATERS OF THE U.S.	39 L.F.	L.F.
WATERS OF THE U.S.	45 S.F.	S.F.
WETLAND BUFFER	S.F.	S.F.
100-YEAR FLOODPLAIN	S.F.	S.F.

I-95, SECTION 200
NORTH OF MD 43 TO NORTH OF MD 22
JOHN F. KENNEDY MEMORIAL HIGHWAY
BALTIMORE & HARFORD COUNTIES, MARYLAND

Maryland Transportation Authority

MARYLAND TRANSPORTATION AUTHORITY

DATE: NOVEMBER 2011

SCALE: 1" = 60'

PLATE 108 OF 123

FILE: q:\smd\303447_03195Sec200ENV_PL\CADD\JPA\pWT-PLATE108.dgn
DATE: 11/7/2011

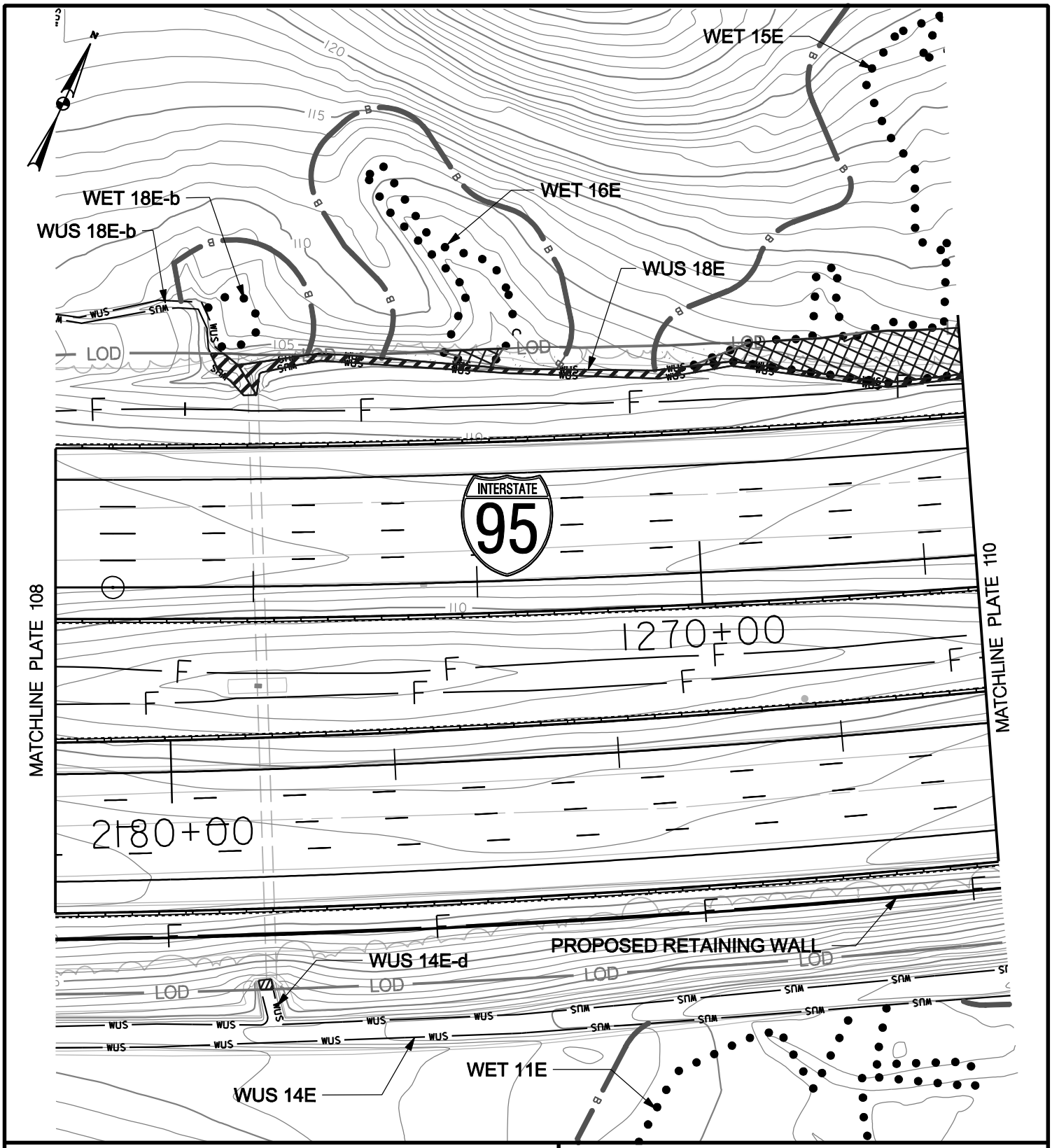

WETLAND IMPACT PLATE

IMPACTS THIS PLATE

	TEMPORARY		PERMANENT
PFO WETLAND	1936	S.F.	S.F.
PSS WETLAND		S.F.	S.F.
PEM WETLAND		S.F.	S.F.
WATERS OF THE U.S.	352	L.F.	L.F.
WATERS OF THE U.S.	1069	S.F.	S.F.
WETLAND BUFFER	800	S.F.	S.F.
100-YEAR FLOODPLAIN		S.F.	S.F.

I-95, SECTION 200
NORTH OF MD 43 TO NORTH OF MD 22
JOHN F. KENNEDY MEMORIAL HIGHWAY
BALTIMORE & HARFORD COUNTIES, MARYLAND

Maryland Transportation Authority

MARYLAND TRANSPORTATION AUTHORITY

DATE: NOVEMBER 2011

SCALE: 1" = 60'

PLATE 109 OF 123

FILE: g:\smd\303447_03195Sec200ENV_PL\CADD\JPA\pWT-PLATE109.dgn
DATE: 11/7/2011

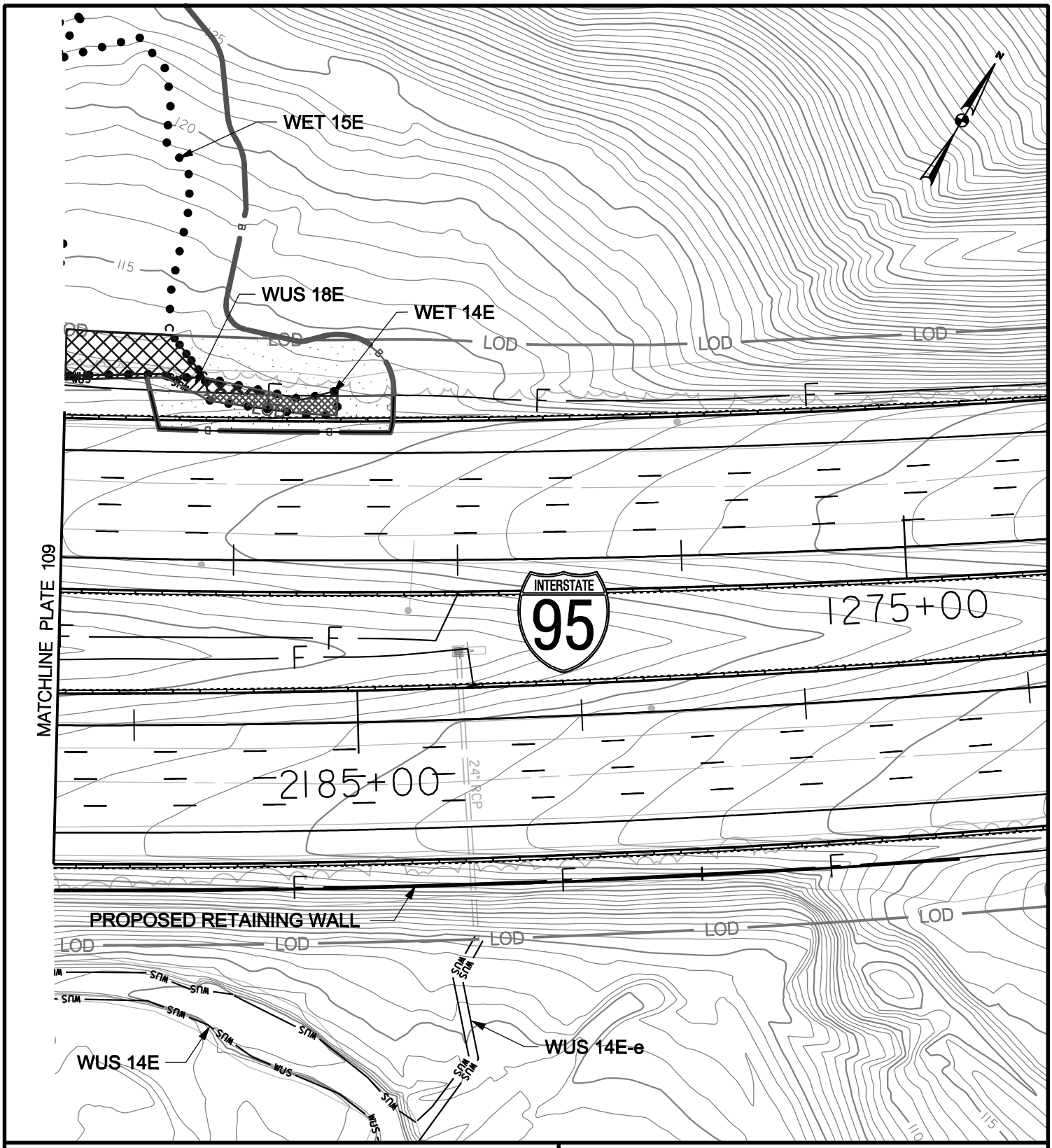

WETLAND IMPACT PLATE

IMPACTS THIS PLATE

	TEMPORARY		PERMANENT	
PFO WETLAND	1156	S.F.	362	S.F.
PSS WETLAND		S.F.		S.F.
PEM WETLAND		S.F.		S.F.
WATERS OF THE U.S.	63	L.F.	3	L.F.
WATERS OF THE U.S.	153	S.F.	13	S.F.
WETLAND BUFFER	2124	S.F.	1402	S.F.
100-YEAR FLOODPLAIN		S.F.		S.F.

I-95, SECTION 200
NORTH OF MD 43 TO NORTH OF MD 22
JOHN F. KENNEDY MEMORIAL HIGHWAY
BALTIMORE & HARFORD COUNTIES, MARYLAND

Maryland Transportation Authority

MARYLAND TRANSPORTATION AUTHORITY

DATE: NOVEMBER 2011

SCALE: 1" = 60'

PLATE 110 OF 123

FILE: q:\smd\303447_03195Sec200ENV_PL\CADD\JPA\pWT-PLATE110.dgn
DATE: 11/7/2011

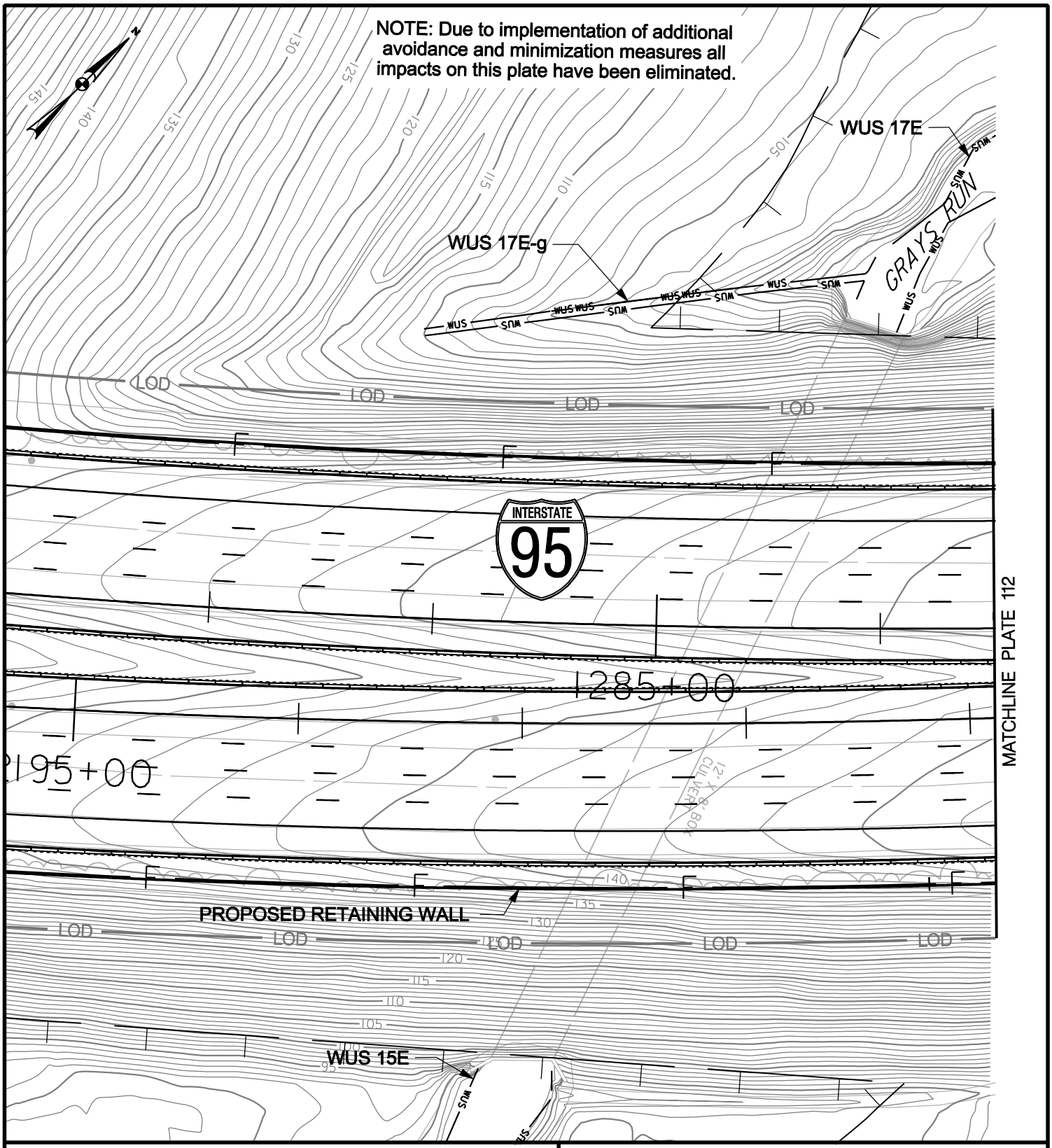

WETLAND IMPACT PLATE

IMPACTS THIS PLATE

	TEMPORARY	PERMANENT
PFO WETLAND	S.F.	S.F.
PSS WETLAND	S.F.	S.F.
PEM WETLAND	S.F.	S.F.
WATERS OF THE U.S.	L.F.	L.F.
WATERS OF THE U.S.	S.F.	S.F.
WETLAND BUFFER	S.F.	S.F.
100-YEAR FLOODPLAIN	S.F.	S.F.

I-95, SECTION 200
NORTH OF MD 43 TO NORTH OF MD 22
JOHN F. KENNEDY MEMORIAL HIGHWAY
BALTIMORE & HARFORD COUNTIES, MARYLAND

Maryland Transportation Authority

MARYLAND TRANSPORTATION AUTHORITY

DATE: NOVEMBER 2011

SCALE: 1" = 60'

PLATE 111 OF 123

FILE: g:\smd\303447_03195Sec200ENV_PL\CADD\JPA\pWT-PLATE111.dgn
DATE: 12/6/2011

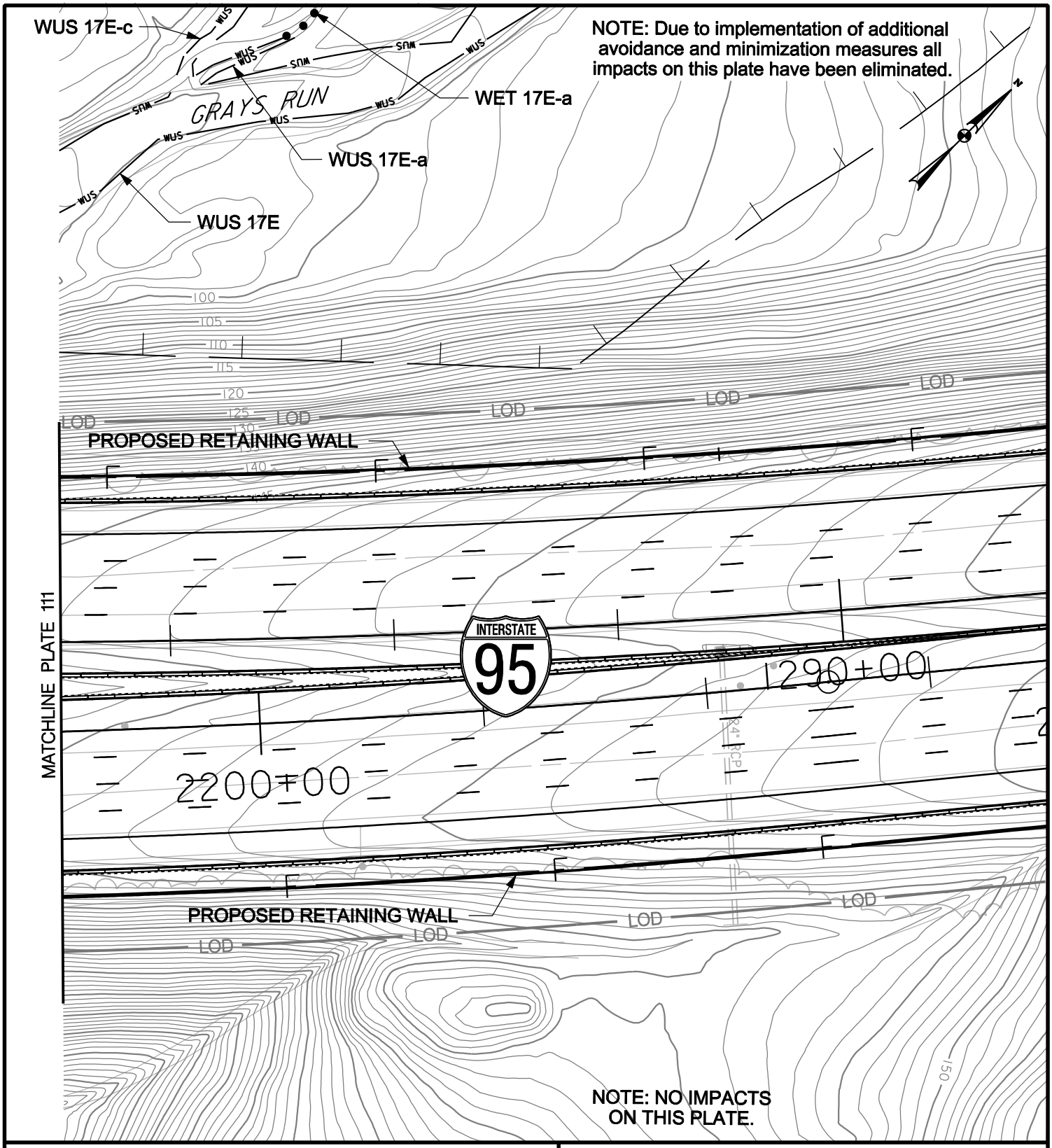

WETLAND IMPACT PLATE

IMPACTS THIS PLATE

	TEMPORARY	PERMANENT
PFO WETLAND	S.F.	S.F.
PSS WETLAND	S.F.	S.F.
PEM WETLAND	S.F.	S.F.
WATERS OF THE U.S.	L.F.	L.F.
WATERS OF THE U.S.	S.F.	S.F.
WETLAND BUFFER	S.F.	S.F.
100-YEAR FLOODPLAIN	S.F.	S.F.

I-95, SECTION 200
NORTH OF MD 43 TO NORTH OF MD 22
JOHN F. KENNEDY MEMORIAL HIGHWAY
BALTIMORE & HARFORD COUNTIES, MARYLAND

Maryland Transportation Authority

MARYLAND TRANSPORTATION AUTHORITY

DATE: NOVEMBER 2011

SCALE: 1" = 60'

PLATE 112 OF 123

FILE: g:\smd\303447_03195Sec200ENV_PL\CADD\JPA\pWT-PLATE112.dgn
DATE: 12/6/2011

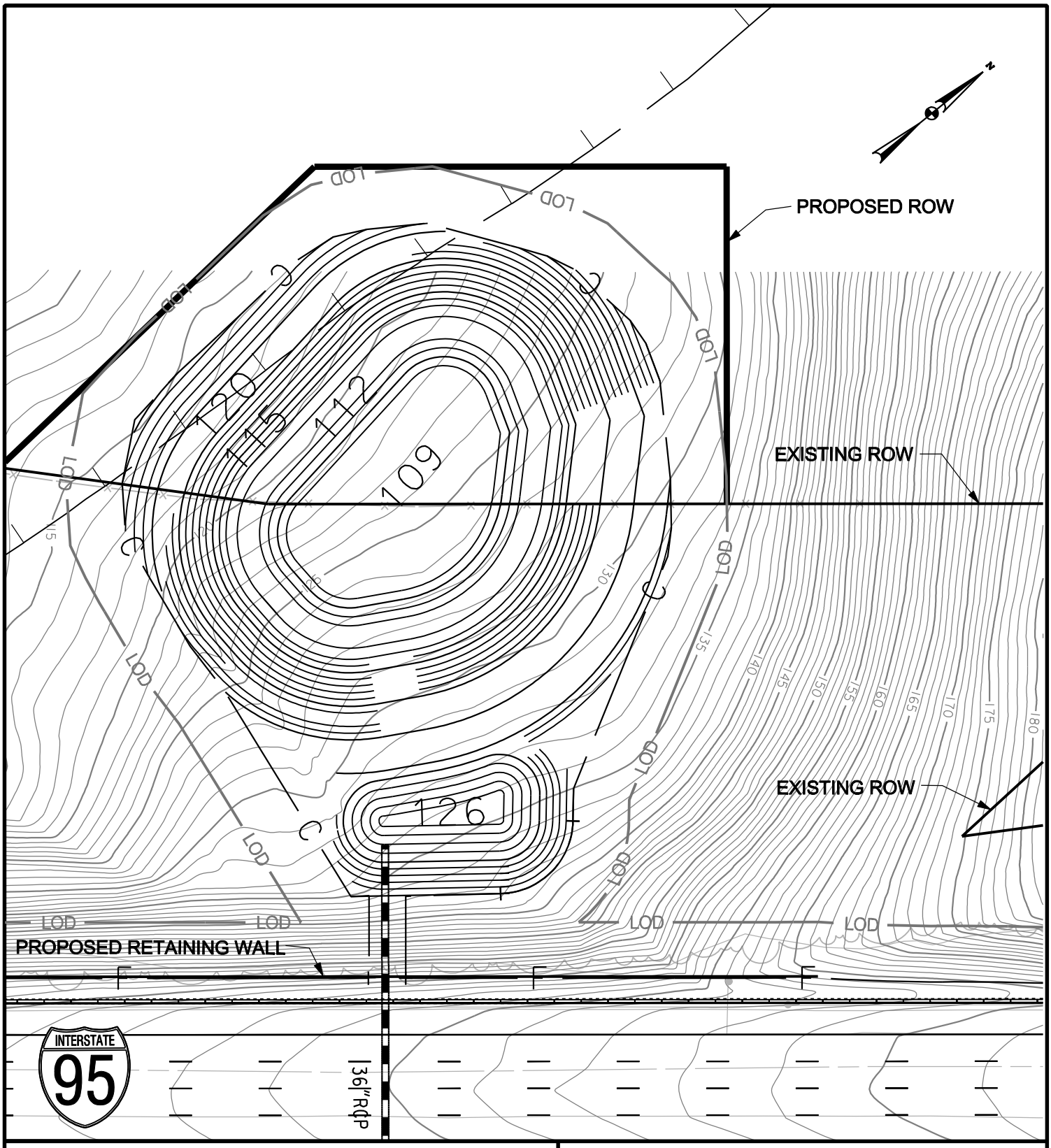

WETLAND IMPACT PLATE

IMPACTS THIS PLATE

	TEMPORARY	PERMANENT
PFO WETLAND	S.F.	S.F.
PSS WETLAND	S.F.	S.F.
PEM WETLAND	S.F.	S.F.
WATERS OF THE U.S.	L.F.	L.F.
WATERS OF THE U.S.	S.F.	S.F.
WETLAND BUFFER	S.F.	S.F.
100-YEAR FLOODPLAIN	6034 S.F.	4102 S.F.

I-95, SECTION 200

NORTH OF MD 43 TO NORTH OF MD 22

JOHN F. KENNEDY MEMORIAL HIGHWAY
BALTIMORE & HARFORD COUNTIES, MARYLAND

Maryland Transportation Authority

MARYLAND TRANSPORTATION AUTHORITY

DATE: NOVEMBER 2011

SCALE: 1" = 60'

PLATE 113 OF 123

FILE: q:\smd\303447_03195Sec200ENV_PL\CADD\JPA\pWT-PLATE113.dgn
DATE: 11/7/2011

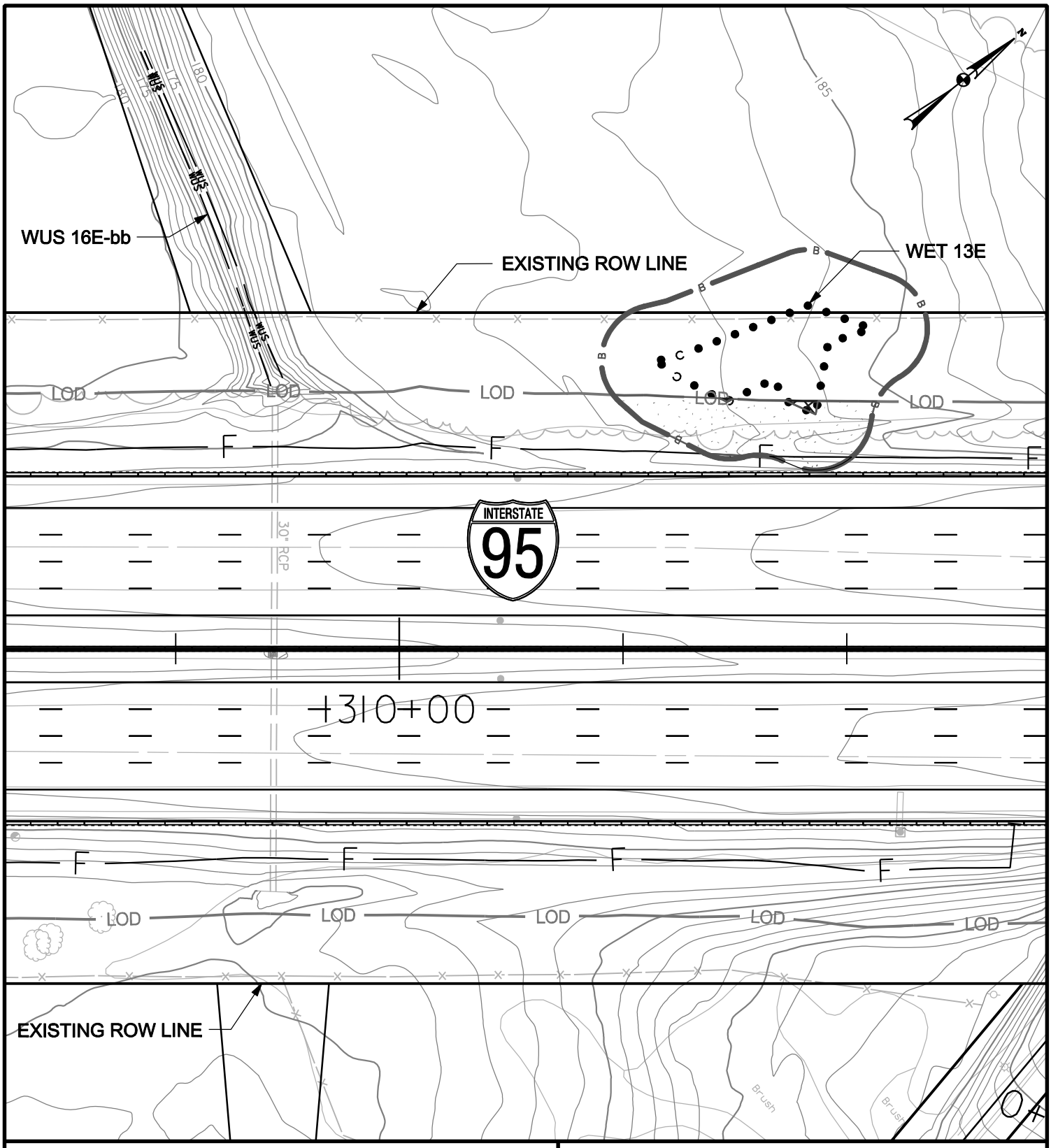

WETLAND IMPACT PLATE

IMPACTS THIS PLATE

	TEMPORARY		PERMANENT	
PFO WETLAND	47	S.F.		S.F.
PSS WETLAND		S.F.		S.F.
PEM WETLAND		S.F.		S.F.
WATERS OF THE U.S.		L.F.		L.F.
WATERS OF THE U.S.		S.F.		S.F.
WETLAND BUFFER	2365	S.F.	161	S.F.
100-YEAR FLOODPLAIN		S.F.		S.F.

I-95, SECTION 200

NORTH OF MD 43 TO NORTH OF MD 22

JOHN F. KENNEDY MEMORIAL HIGHWAY
BALTIMORE & HARFORD COUNTIES, MARYLAND

Maryland Transportation Authority

MARYLAND TRANSPORTATION AUTHORITY

DATE: NOVEMBER 2011

SCALE: 1" = 60'

PLATE 114 OF 123

FILE: q:\smd\303447_03195Sec200ENV_PL\CADD\JPA\pWT-PLATE114.dgn
DATE: 11/8/2011

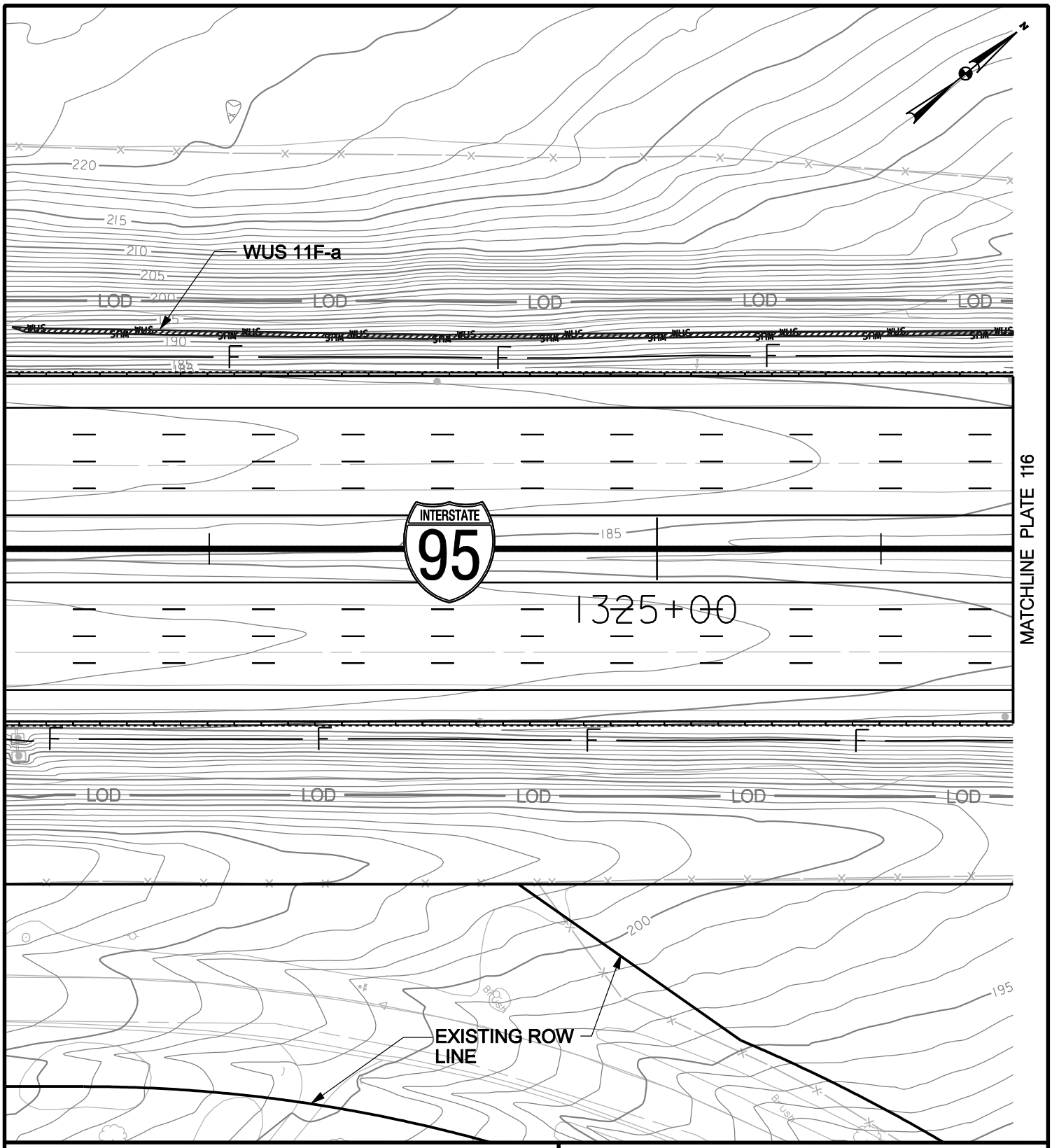

WETLAND IMPACT PLATE

IMPACTS THIS PLATE

	TEMPORARY	PERMANENT
PFO WETLAND	S.F.	S.F.
PSS WETLAND	S.F.	S.F.
PEM WETLAND	S.F.	S.F.
WATERS OF THE U.S.	444 L.F.	L.F.
WATERS OF THE U.S.	887 S.F.	S.F.
WETLAND BUFFER	S.F.	S.F.
100-YEAR FLOODPLAIN	S.F.	S.F.

I-95, SECTION 200
NORTH OF MD 43 TO NORTH OF MD 22
JOHN F. KENNEDY MEMORIAL HIGHWAY
BALTIMORE & HARFORD COUNTIES, MARYLAND

Maryland Transportation Authority

MARYLAND TRANSPORTATION AUTHORITY

DATE: NOVEMBER 2011

SCALE: 1" = 60'

PLATE 115 OF 123

FILE: g:\smd\303447_03195Sec200ENV_PL\CADD\JPA\pWT-PLATE115.dgn
DATE: 11/8/2011

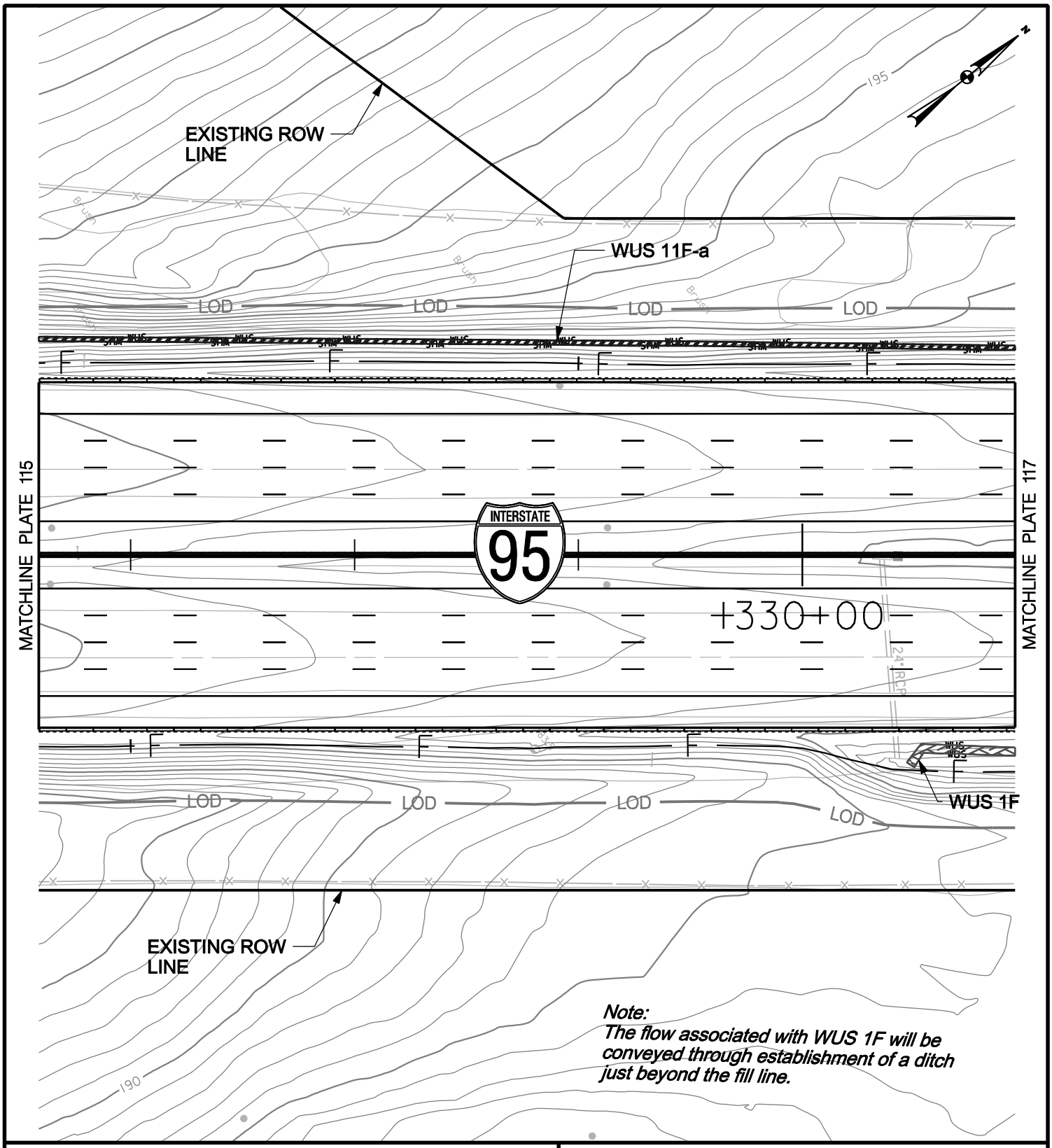

Note:
The flow associated with WUS 1F will be conveyed through establishment of a ditch just beyond the fill line.

WETLAND IMPACT PLATE

IMPACTS THIS PLATE

	TEMPORARY		PERMANENT	
PFO WETLAND		S.F.		S.F.
PSS WETLAND		S.F.		S.F.
PEM WETLAND		S.F.		S.F.
WATERS OF THE U.S.	436	L.F.	51	L.F.
WATERS OF THE U.S.	871	S.F.	190	S.F.
WETLAND BUFFER		S.F.		S.F.
100-YEAR FLOODPLAIN		S.F.		S.F.

I-95, SECTION 200
NORTH OF MD 43 TO NORTH OF MD 22
JOHN F. KENNEDY MEMORIAL HIGHWAY
BALTIMORE & HARFORD COUNTIES, MARYLAND

Maryland Transportation Authority

MARYLAND TRANSPORTATION AUTHORITY

DATE: NOVEMBER 2011

SCALE: 1" = 60'

PLATE 116 OF 123

FILE: g:\smd\303447_03195Sec200ENV_PL\CADD\JPA\pWT-PLATE116.dgn
DATE: 11/8/2011

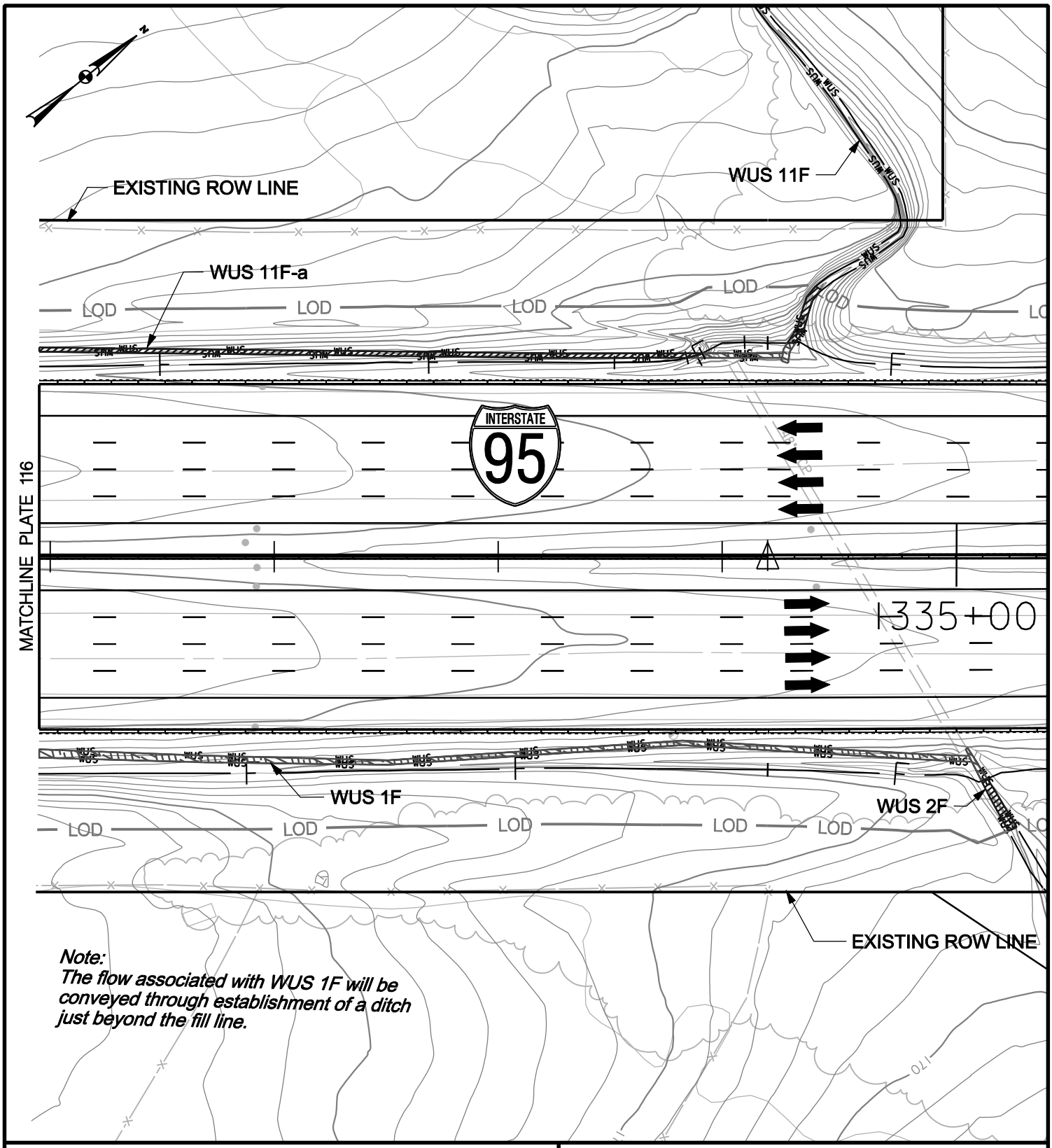

WETLAND IMPACT PLATE

IMPACTS THIS PLATE

	TEMPORARY		PERMANENT	
PFO WETLAND		S.F.		S.F.
PSS WETLAND		S.F.		S.F.
PEM WETLAND		S.F.		S.F.
WATERS OF THE U.S.	346	L.F.	480	L.F.
WATERS OF THE U.S.	761	S.F.	1144	S.F.
WETLAND BUFFER		S.F.		S.F.
100-YEAR FLOODPLAIN		S.F.		S.F.

I-95, SECTION 200
NORTH OF MD 43 TO NORTH OF MD 22
JOHN F. KENNEDY MEMORIAL HIGHWAY
BALTIMORE & HARFORD COUNTIES, MARYLAND

Maryland Transportation Authority

MARYLAND TRANSPORTATION AUTHORITY

DATE: NOVEMBER 2011

SCALE: 1" = 60'

PLATE 117 OF 123

FILE: q:\smd\303447_03195Sec200ENV_PL\CADD\JPA\pWT-PLATE117.dgn
DATE: 11/8/2011

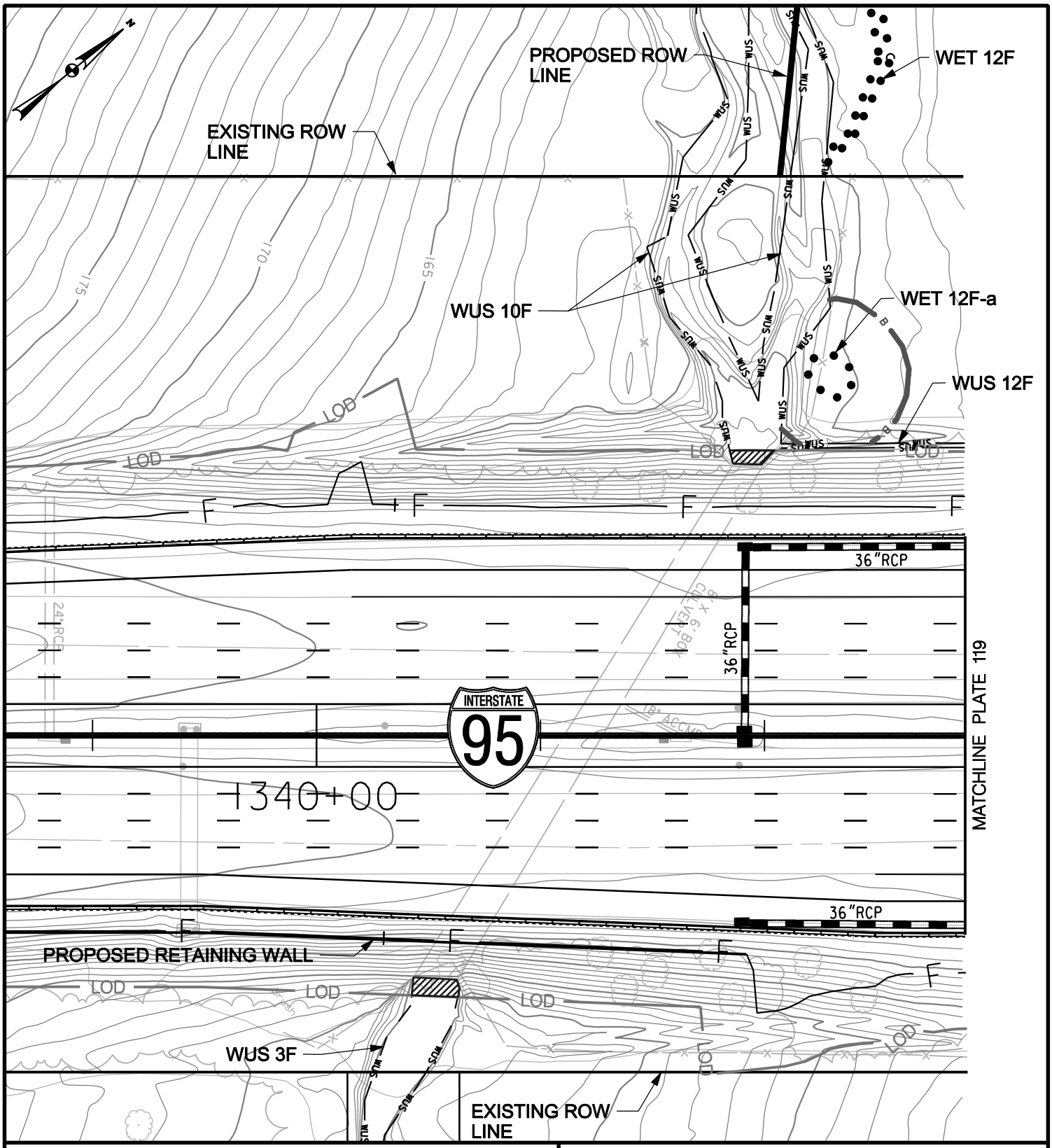

WETLAND IMPACT PLATE

IMPACTS THIS PLATE

	TEMPORARY	PERMANENT
PFO WETLAND	S.F.	S.F.
PSS WETLAND	S.F.	S.F.
PEM WETLAND	S.F.	S.F.
WATERS OF THE U.S.	15 L.F.	L.F.
WATERS OF THE U.S.	264 S.F.	S.F.
WETLAND BUFFER	S.F.	S.F.
100-YEAR FLOODPLAIN	S.F.	S.F.

I-95, SECTION 200
NORTH OF MD 43 TO NORTH OF MD 22
JOHN F. KENNEDY MEMORIAL HIGHWAY
BALTIMORE & HARFORD COUNTIES, MARYLAND

Maryland Transportation Authority

MARYLAND TRANSPORTATION AUTHORITY

DATE: NOVEMBER 2011

SCALE: 1" = 60'

PLATE 118 OF 123

FILE: q:\smd\303447_03195Sec200ENV_PL\CADD\JPA\pWT-PLATE118.dgn
DATE: 11/8/2011

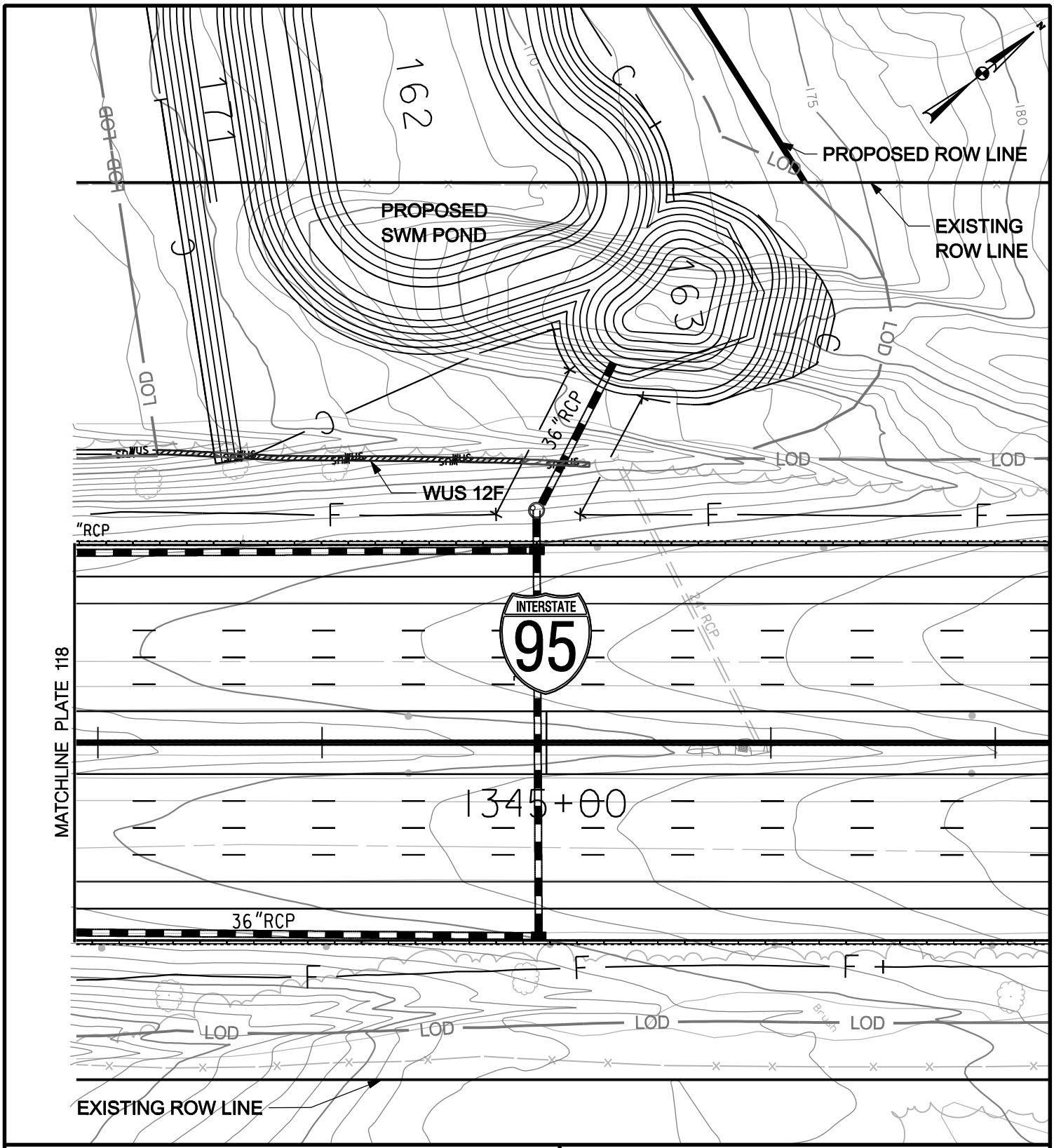

WETLAND IMPACT PLATE

IMPACTS THIS PLATE

	TEMPORARY		PERMANENT	
PFO WETLAND		S.F.		S.F.
PSS WETLAND		S.F.		S.F.
PEM WETLAND		S.F.		S.F.
WATERS OF THE U.S.	147	L.F.	48	L.F.
WATERS OF THE U.S.	296	S.F.	90	S.F.
WETLAND BUFFER		S.F.		S.F.
100-YEAR FLOODPLAIN		S.F.		S.F.

I-95, SECTION 200

NORTH OF MD 43 TO NORTH OF MD 22

JOHN F. KENNEDY MEMORIAL HIGHWAY

BALTIMORE & HARFORD COUNTIES, MARYLAND

Maryland Transportation Authority

MARYLAND TRANSPORTATION AUTHORITY

DATE: NOVEMBER 2011

SCALE: 1" = 60'

PLATE 119 OF 123

FILE: q:\smd\303447_03195Sec200ENV_PL\CADD\JPA\pWT-PLATE119.dgn
DATE: 11/8/2011

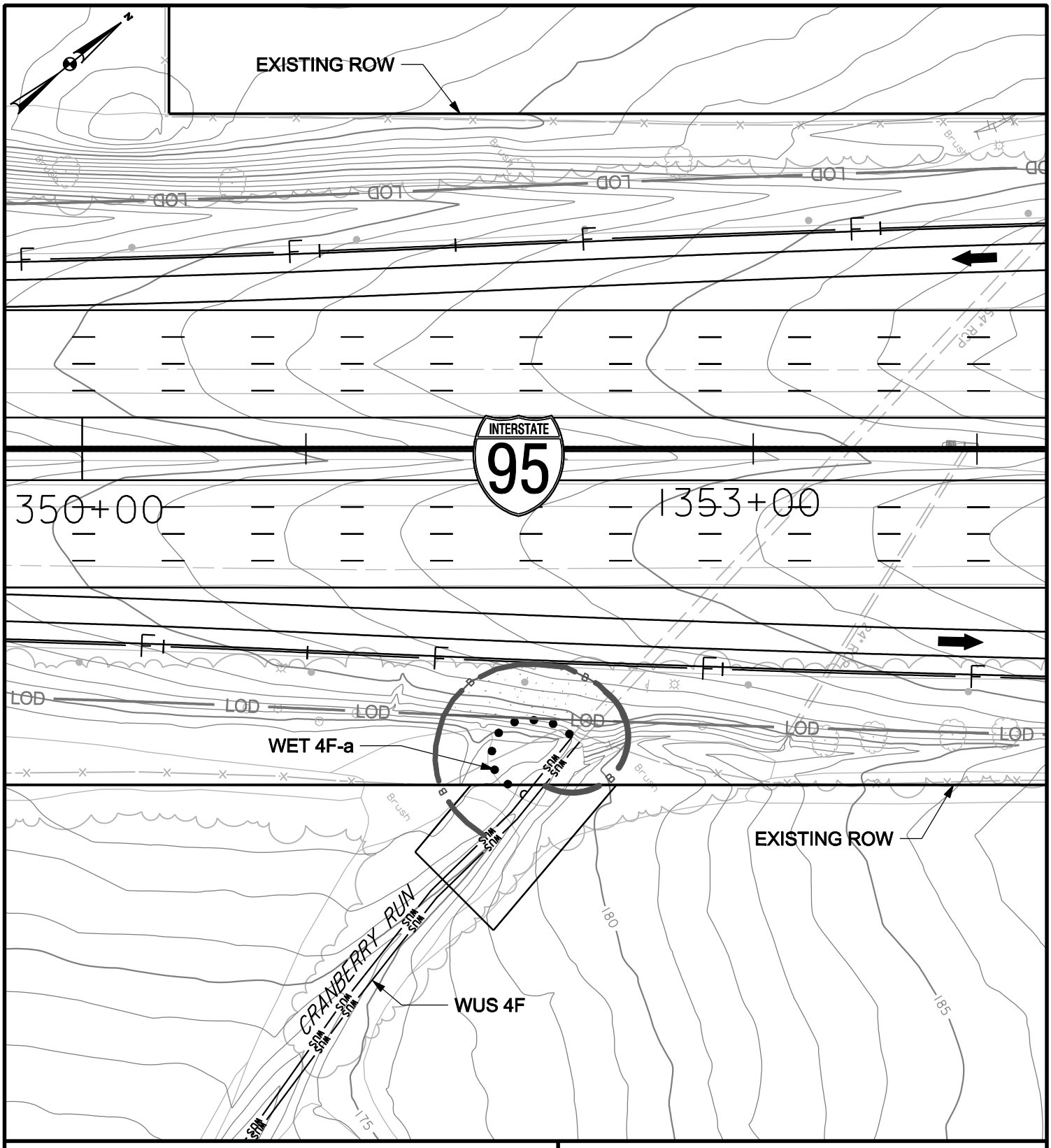

WETLAND IMPACT PLATE

IMPACTS THIS PLATE

	TEMPORARY	PERMANENT
PFO WETLAND	S.F.	S.F.
PSS WETLAND	S.F.	S.F.
PEM WETLAND	S.F.	S.F.
WATERS OF THE U.S.	L.F.	L.F.
WATERS OF THE U.S.	S.F.	S.F.
WETLAND BUFFER	1434 S.F.	S.F.
100-YEAR FLOODPLAIN	S.F.	S.F.

I-95, SECTION 200
NORTH OF MD 43 TO NORTH OF MD 22
JOHN F. KENNEDY MEMORIAL HIGHWAY
BALTIMORE & HARFORD COUNTIES, MARYLAND

Maryland Transportation Authority

MARYLAND TRANSPORTATION AUTHORITY

DATE: NOVEMBER 2011

SCALE: 1" = 60'

PLATE 120 OF 123

FILE: g:\smd\303447_03195Sec200ENV_PL\CADD\JPA\pWT-PLATE120.dgn
DATE: 11/8/2011

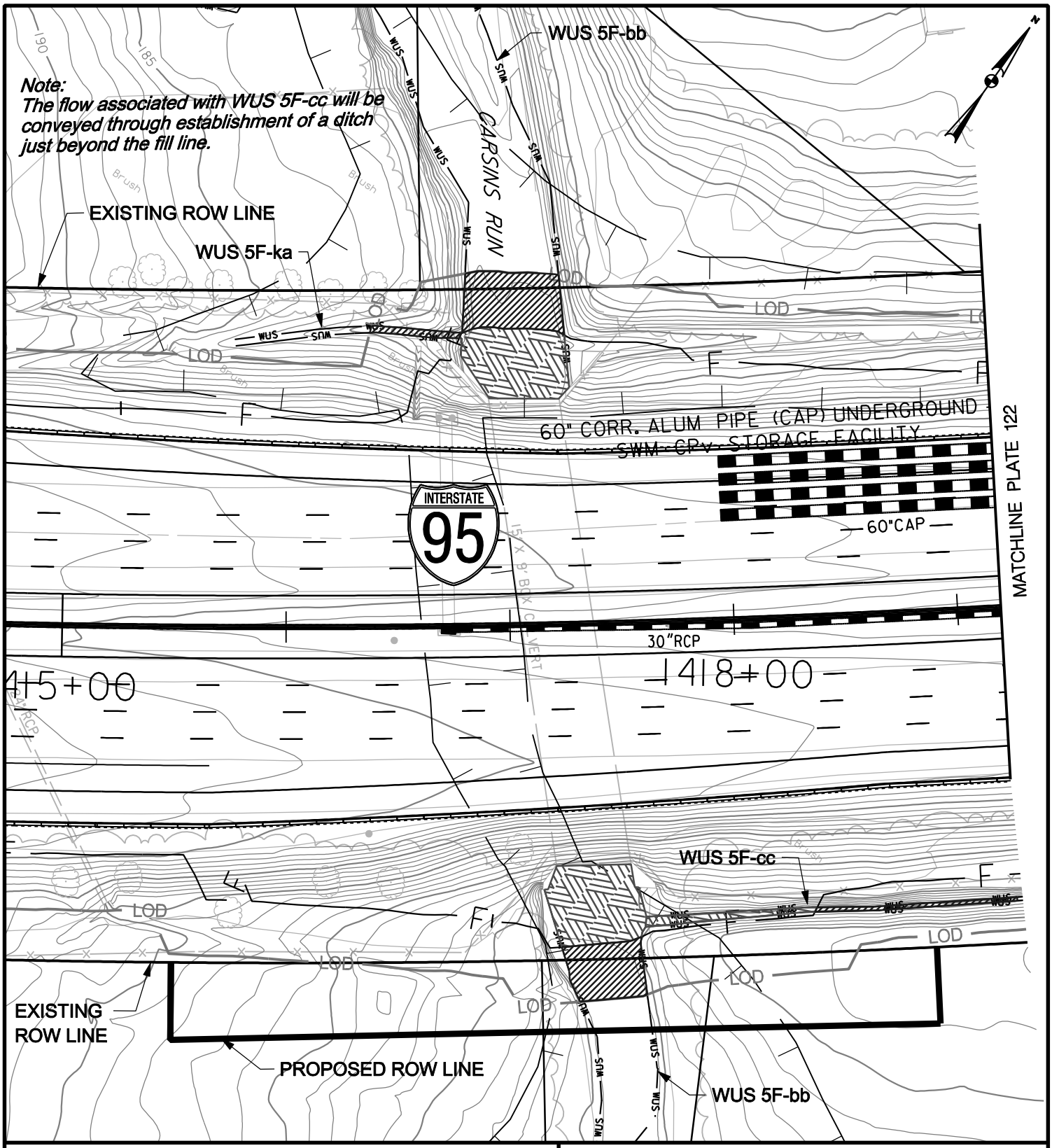

WETLAND IMPACT PLATE

IMPACTS THIS PLATE

	TEMPORARY		PERMANENT	
PFO WETLAND		S.F.		S.F.
PSS WETLAND		S.F.		S.F.
PEM WETLAND		S.F.		S.F.
WATERS OF THE U.S.	180	L.F.	143	L.F.
WATERS OF THE U.S.	2209	S.F.	2948	S.F.
WETLAND BUFFER		S.F.		S.F.
100-YEAR FLOODPLAIN	7262	S.F.	10017	S.F.

I-95, SECTION 200
NORTH OF MD 43 TO NORTH OF MD 22
JOHN F. KENNEDY MEMORIAL HIGHWAY
BALTIMORE & HARFORD COUNTIES, MARYLAND

Maryland Transportation Authority

MARYLAND TRANSPORTATION AUTHORITY

DATE: NOVEMBER 2011

SCALE: 1" = 60'

PLATE 121 OF 123

FILE: q:\smd\303447_03195Sec200ENV_PL\CADD\JPA\pWT-PLATE121.dgn
DATE: 11/9/2011

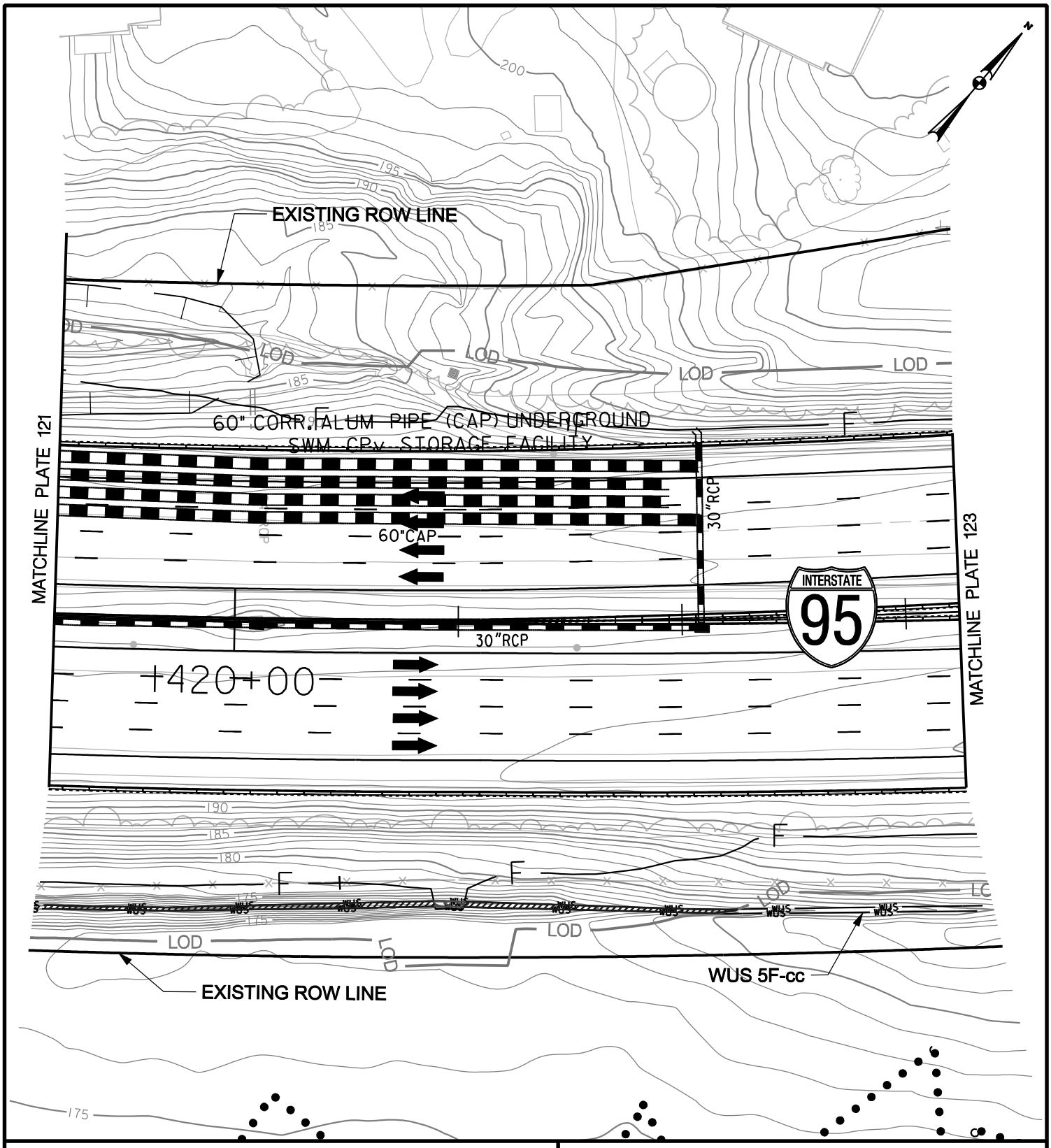

WETLAND IMPACT PLATE

IMPACTS THIS PLATE

	TEMPORARY		PERMANENT	
PFO WETLAND		S.F.		S.F.
PSS WETLAND		S.F.		S.F.
PEM WETLAND		S.F.		S.F.
WATERS OF THE U.S.	292	L.F.	13	L.F.
WATERS OF THE U.S.	566	S.F.	34	S.F.
WETLAND BUFFER		S.F.		S.F.
100-YEAR FLOODPLAIN	2077	S.F.	725	S.F.

I-95, SECTION 200
NORTH OF MD 43 TO NORTH OF MD 22
JOHN F. KENNEDY MEMORIAL HIGHWAY
BALTIMORE & HARFORD COUNTIES, MARYLAND

Maryland Transportation Authority

MARYLAND TRANSPORTATION AUTHORITY

DATE: NOVEMBER 2011

SCALE: 1" = 60'

PLATE 122 OF 123

FILE: g:\smd\303447_03195Sec200ENV_PL\CADD\JPA\pWT-PLATE122.dgn
DATE: 11/9/2011

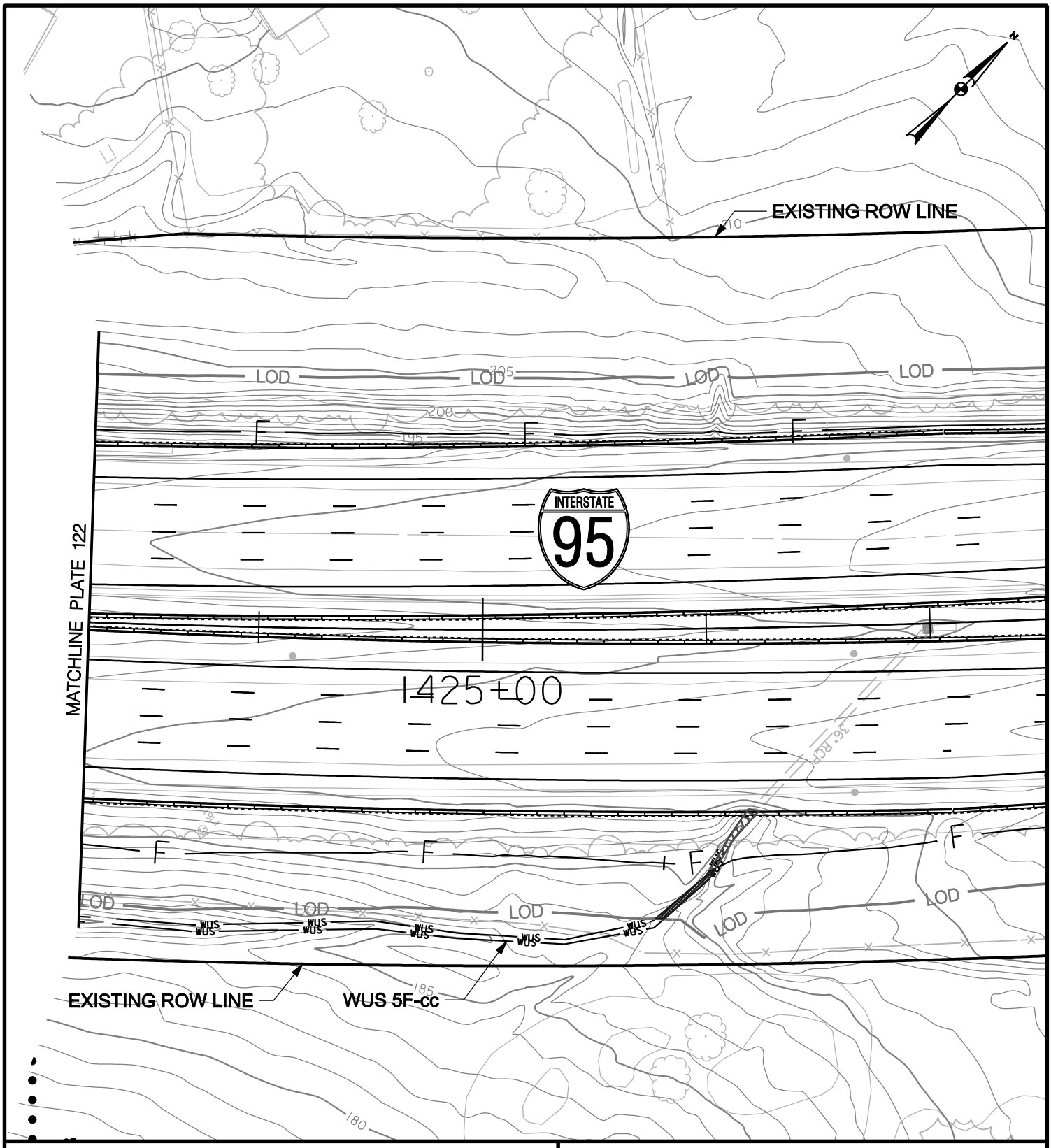

WETLAND IMPACT PLATE

IMPACTS THIS PLATE

	TEMPORARY		PERMANENT	
PFO WETLAND		S.F.		S.F.
PSS WETLAND		S.F.		S.F.
PEM WETLAND		S.F.		S.F.
WATERS OF THE U.S.	32	L.F.	32	L.F.
WATERS OF THE U.S.	71	S.F.	87	S.F.
WETLAND BUFFER		S.F.		S.F.
100-YEAR FLOODPLAIN		S.F.		S.F.

I-95, SECTION 200

NORTH OF MD 43 TO NORTH OF MD 22

JOHN F. KENNEDY MEMORIAL HIGHWAY
BALTIMORE & HARFORD COUNTIES, MARYLAND

Maryland Transportation Authority

MARYLAND TRANSPORTATION AUTHORITY

DATE: NOVEMBER 2011

SCALE: 1" = 60'

PLATE 123 OF 123

FILE: q:\smd\303447_03195Sec200ENV_PL\CADD\JPA\pWT-PLATE123.dgn
DATE: 11/8/2011