








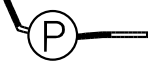


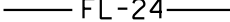








LEGEND

LIMIT OF DISTURBANCE		LOD
RIGHT-OF-WAY		
100-YEAR FLOODPLAIN		
WUS BOUNDARY		WUS
WETLAND BOUNDARY		
WETLAND BUFFER BOUNDARY		B
WETLAND CREATION		
STREAM UNDERLAYMENT (CLASS 0/I)		
LOG SILL		
PUMP AROUND PRACTICE		
FILTER BAG		FB
PROPOSED CONTOUR		90
24-INCH FILTER LOG		FL-24
WUS IMPACT PERMANENT		
WUS IMPACT TEMPORARY		
WETLAND IMPACT PERMANENT		
WETLAND IMPACT TEMPORARY		
WETLAND BUFFER IMPACT PERMANENT		
WETLAND BUFFER IMPACT TEMPORARY		

IMPACT PLATE LEGEND

I-95 ETL NORTHBOUND EXTENSION
KH-3009 WUS 18A ONSITE MITIGATION
JOHN F. KENNEDY MEMORIAL HIGHWAY
HARFORD COUNTY, MARYLAND

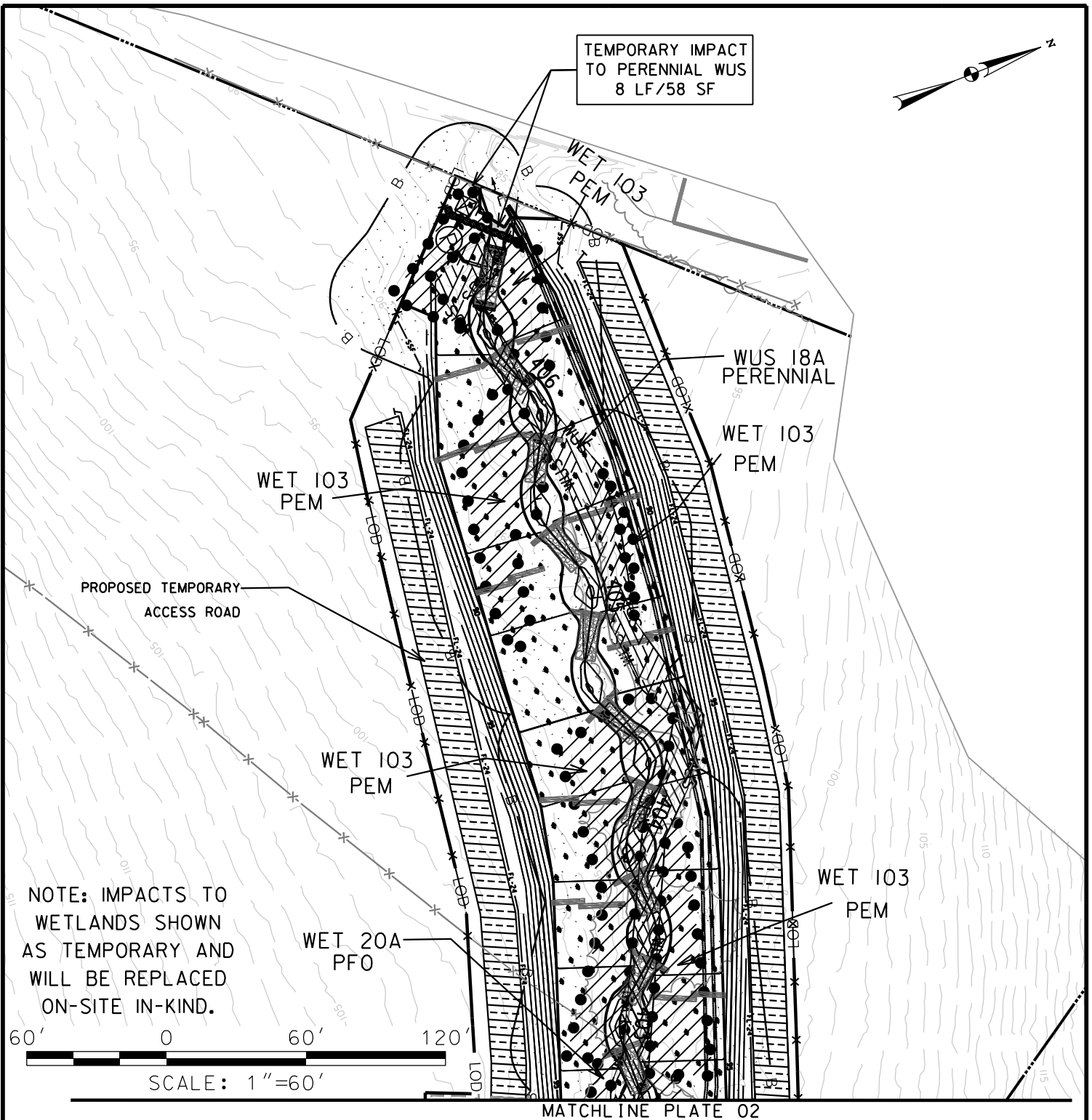


**MARYLAND
TRANSPORTATION AUTHORITY**

SCALE: N.T.S.

DATE: FEBRUARY 2021

WUS 18A Onsite Mitigation											
Plate/Plan Sheet No.	Resource ID	PEM Wetland		PSS Wetland		PFO Wetland		PFO/PEM Wetland		25-foot Wetland Buffer	
		Temporary	Permanent	Temporary	Permanent	Temporary	Permanent	Temporary	Permanent	Temporary	Permanent
		SF	SF	SF	SF	SF	SF	SF	SF	SF	SF
PLATE 1	WET 103	10,363	0	0	0	0	0	0	0	24,734	0
PLATE 1	WET 20A	0	0	0	0	333	0	0	0		0
PLATE 2	WET 20A	0	0	0	0	9,571	0	0	0	14,940	0
PLATE 2	WET 93A	0	0	0	0	218	0	0	0		0
Total		10,363	0	0	0	10,122	0	0	0	39,674	0



IMPACTS ON THIS PLATE

	TEMPORARY	PERMANENT
PFO WETLAND	333 SF	0 SF
PSS WETLAND	0 SF	0 SF
PEM WETLAND	10,363 SF	0 SF
PERENNIAL WUS	8/58 LF/SF	419/5,108 LF/SF
INTERMITTENT WUS	0 LF/SF	0 LF/SF
EPHEMERAL WUS	0 LF/SF	0 LF/SF
WETLAND BUFFER	24,734 SF	0 SF
100-YEAR FLOODPLAIN	0 SF	0 SF

WETLAND IMPACT PLATE

I-95 ETL NORTHBOUND EXTENSION
KH-3009 WUS 18A ONSITE MITIGATION PLAN
JOHN F. KENNEDY MEMORIAL HIGHWAY
BALTIMORE & HARFORD COUNTIES, MARYLAND



**MARYLAND
TRANSPORTATION AUTHORITY**

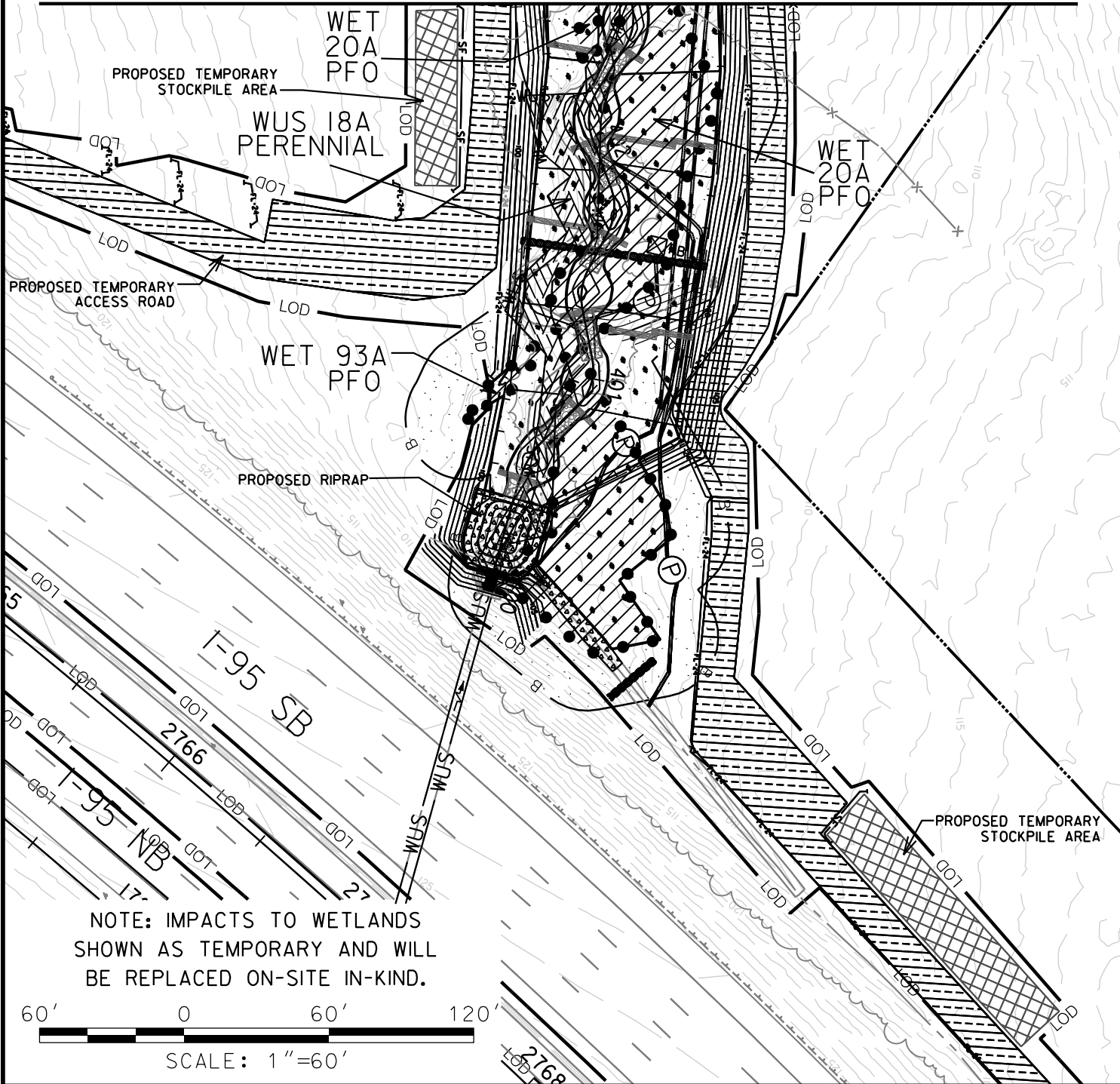
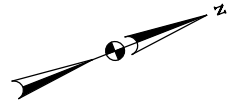
SCALE: 1" = 60'

CONTRACT NO.: KH-3009

DATE: FEBRUARY 2021

PLATE 01 OF 02

MATCHLINE PLATE 01



NOTE: IMPACTS TO WETLANDS SHOWN AS TEMPORARY AND WILL BE REPLACED ON-SITE IN-KIND.



IMPACTS ON THIS PLATE

	TEMPORARY	PERMANENT
PFO WETLAND	9.789 SF	0 SF
PSS WETLAND	0 SF	0 SF
PEM WETLAND	0 SF	0 SF
PERENNIAL WUS	0 LF/SF	271/3.386 LF/SF
INTERMITTENT WUS	0 LF/SF	0 LF/SF
EPHEMERAL WUS	0 LF/SF	0 LF/SF
WETLAND BUFFER	14.940 SF	0 SF
100-YEAR FLOODPLAIN	0 SF	0 SF

WETLAND IMPACT PLATE

I-95 ETL NORTHBOUND EXTENSION
 KH-3009 WUS 18A ONSITE MITIGATION
 JOHN F. KENNEDY MEMORIAL HIGHWAY
 BALTIMORE & HARFORD COUNTIES, MARYLAND



**MARYLAND
 TRANSPORTATION AUTHORITY**

SCALE: 1" = 60'

CONTRACT NO.: KH-3009

DATE: FEBRUARY 2021

PLATE 02 OF 02