



**HAND DELIVERED**

December 17, 2015

Mr. Christopher Ralston  
Maryland Department of the Environment  
Remediation Division, Oil Control Program  
1800 Washington Blvd., Suite 620  
Baltimore, MD 21230-1719

Re: Annual Monitoring Well Concentration / Groundwater Elevation Charts  
Inactive Exxon Facility #28077  
14258 Jarrettsville Pike  
Phoenix, Maryland  
Case Number 2006-0303-BA2  
Facility I.D. No. 12342  
Kleinfelder Project No.: 20153942

Dear Mr. Ralston:

Enclosed please find the annual monitoring well charts depicting groundwater elevation and MTBE (methyl tertiary butyl ether), benzene, and BTEX (benzene, toluene, ethylbenzene, and xylenes) concentrations over time. As requested, these charts are updated and delivered annually.

Please feel free to contact us at 410.850.0404 if you have questions or require additional information.

Sincerely yours,

**KLEINFELDER**



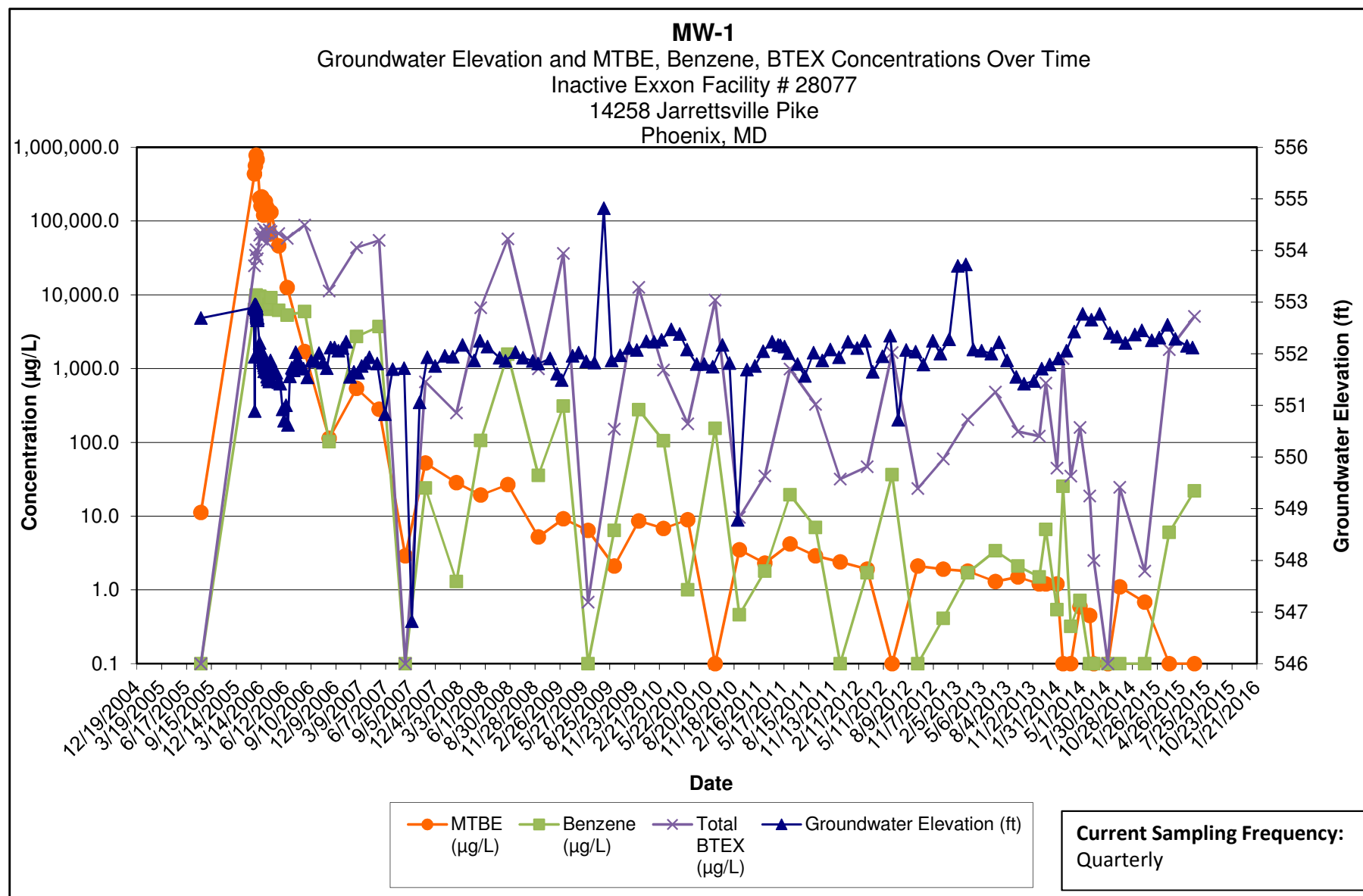
Stacey Schiding  
Project Manager

cc: Mr. John J. Hoban - Exxon Mobil Corporation (Kleinfelder File)  
Ms. Ellen Jackson - Maryland Department of the Environment  
Mr. Andrew Miller - Maryland Department of the Environment  
Mr. Carlos Bollar, Esquire - Archer & Greiner, P.C.

## MONITORING WELL CHARTS

---

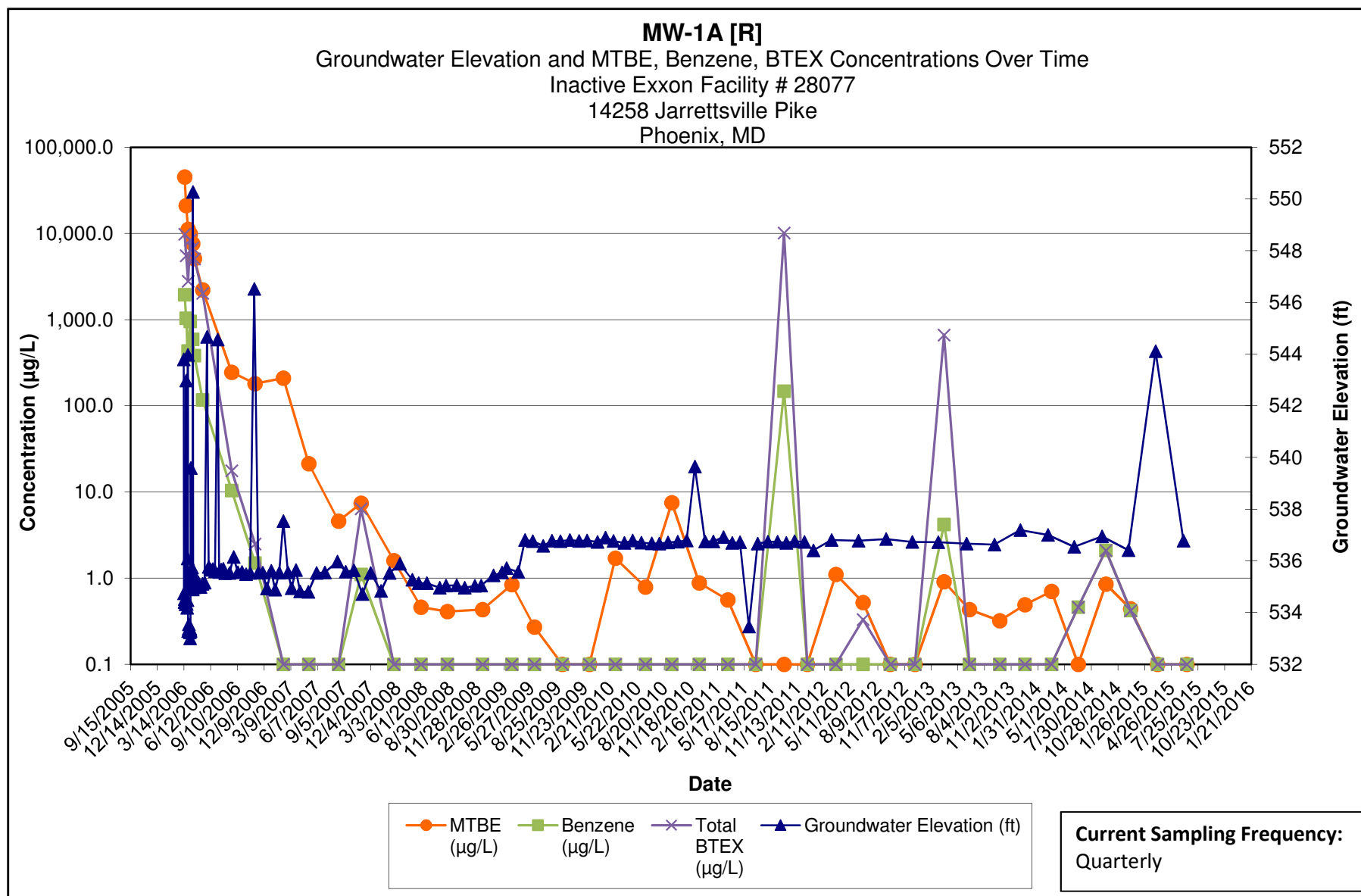




Note:

- 1.) ND results are charted as "0.1" to avoid confusion with estimated "J" values.
- 2.) [R] - indicates well was used for remediation at time of reporting.

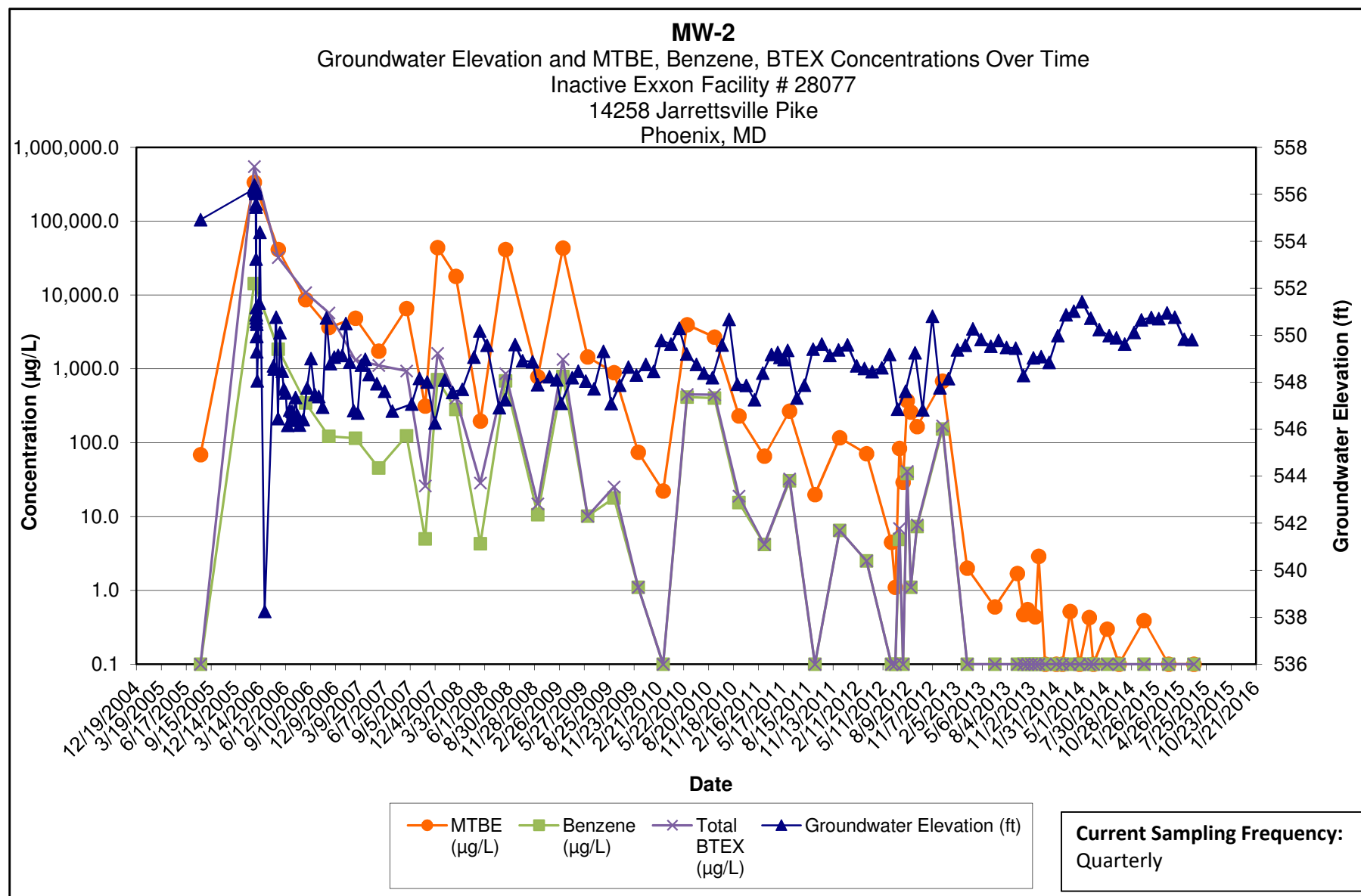
**Kleinfelder**  
1340 Charwood Road  
Hanover, MD



Note:

- 1.) ND results are charted as "0.1" to avoid confusion with estimated "J" values.
- 2.) [R] - indicates well was used for remediation at time of reporting.

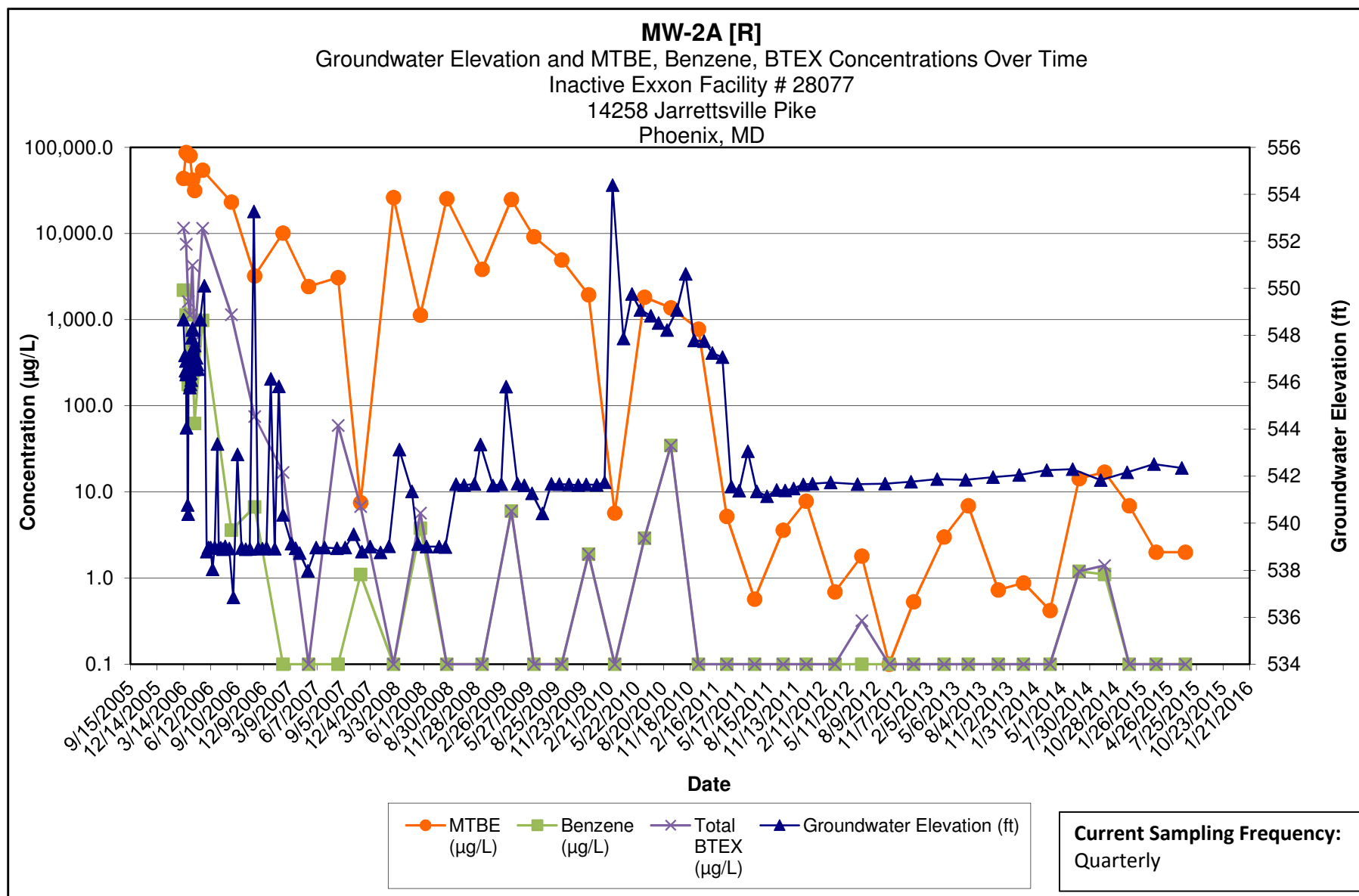
**Kleinfelder**  
1340 Charwood Road  
Hanover, MD



Note:

- 1.) ND results are charted as "0.1" to avoid confusion with estimated "J" values.
- 2.) [R] - indicates well was used for remediation at time of reporting.

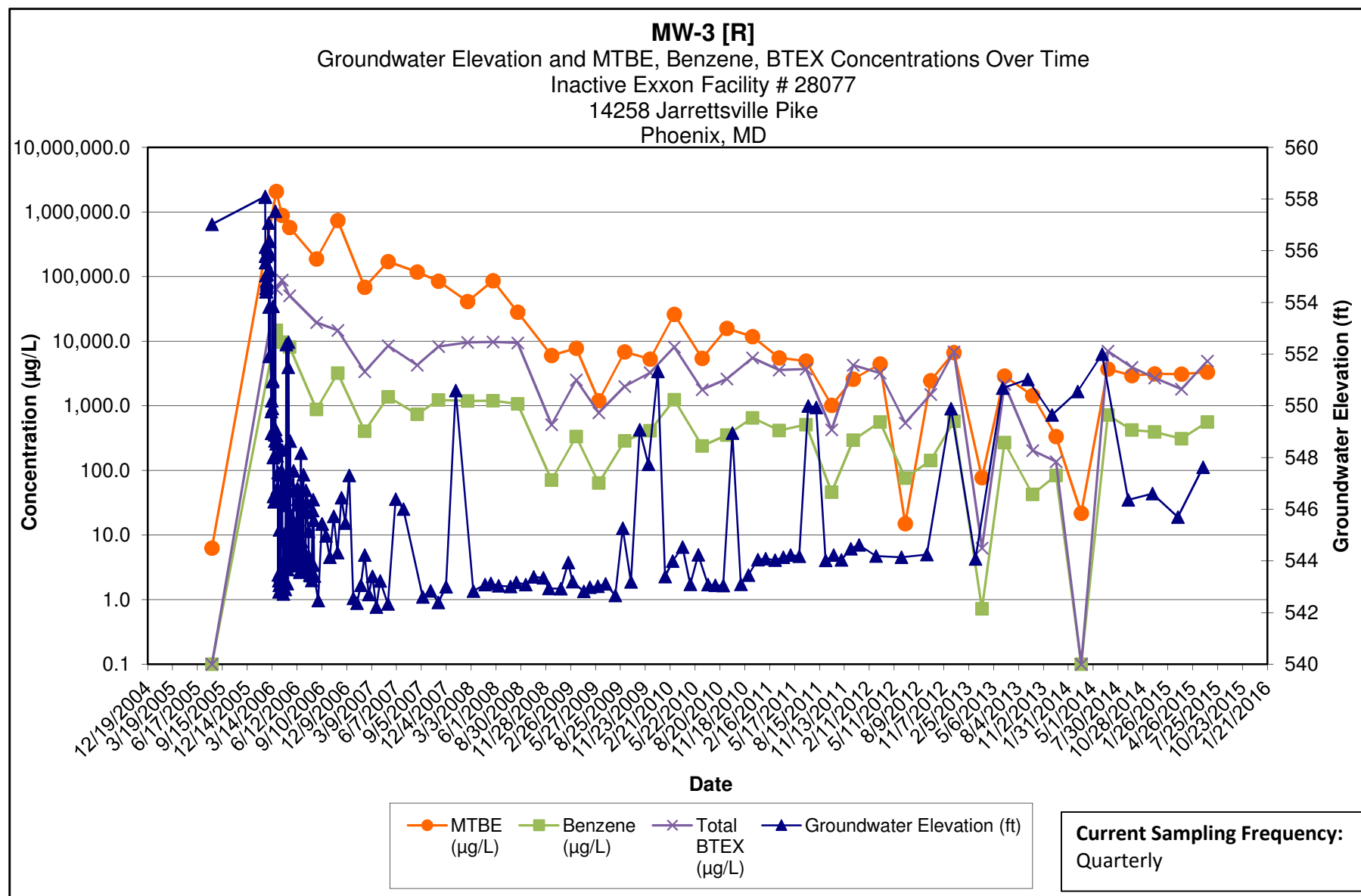
**Kleinfelder**  
1340 Charwood Road  
Hanover, MD



Note:

- 1.) ND results are charted as "0.1" to avoid confusion with estimated "J" values.
- 2.) [R] - indicates well was used for remediation at time of reporting.

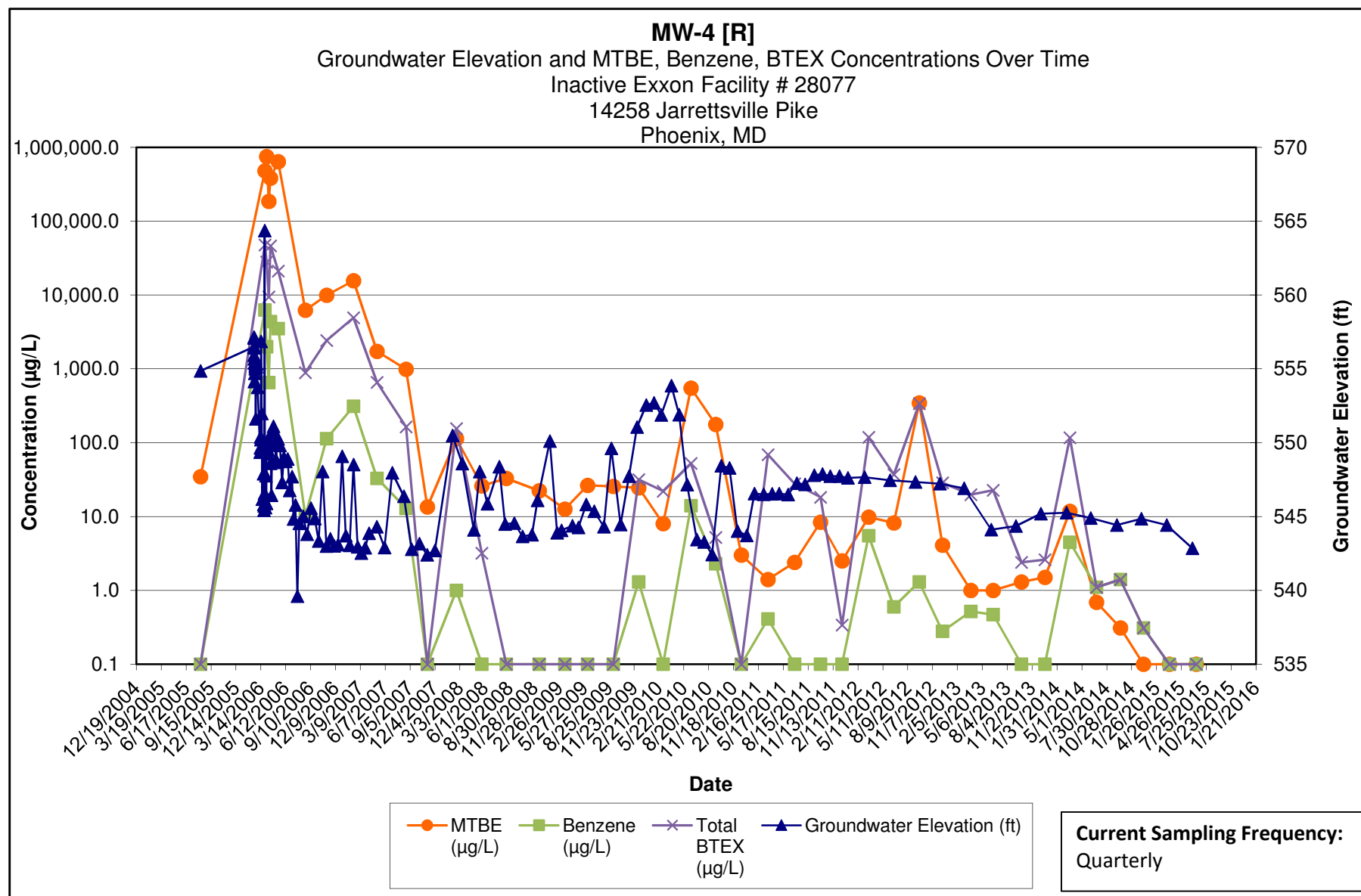
**Kleinfelder**  
1340 Charwood Road  
Hanover, MD



Note:

- 1.) ND results are charted as "0.1" to avoid confusion with estimated "J" values.
- 2.) [R] - indicates well was used for remediation at time of reporting.

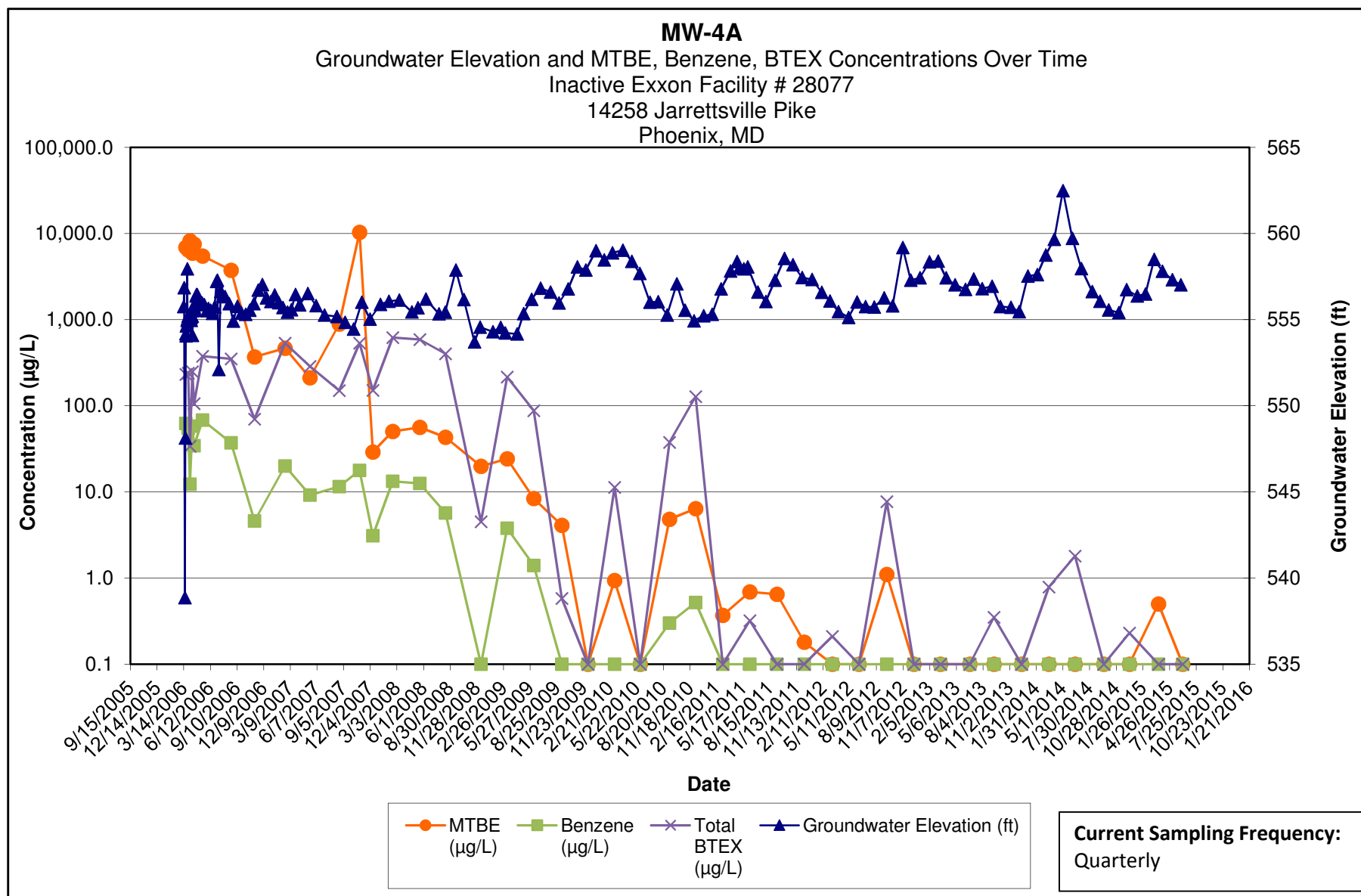
**Kleinfelder**  
1340 Charwood Road  
Hanover, MD



Note:

- 1.) ND results are charted as "0.1" to avoid confusion with estimated "J" values.
- 2.) [R] - indicates well was used for remediation at time of reporting.

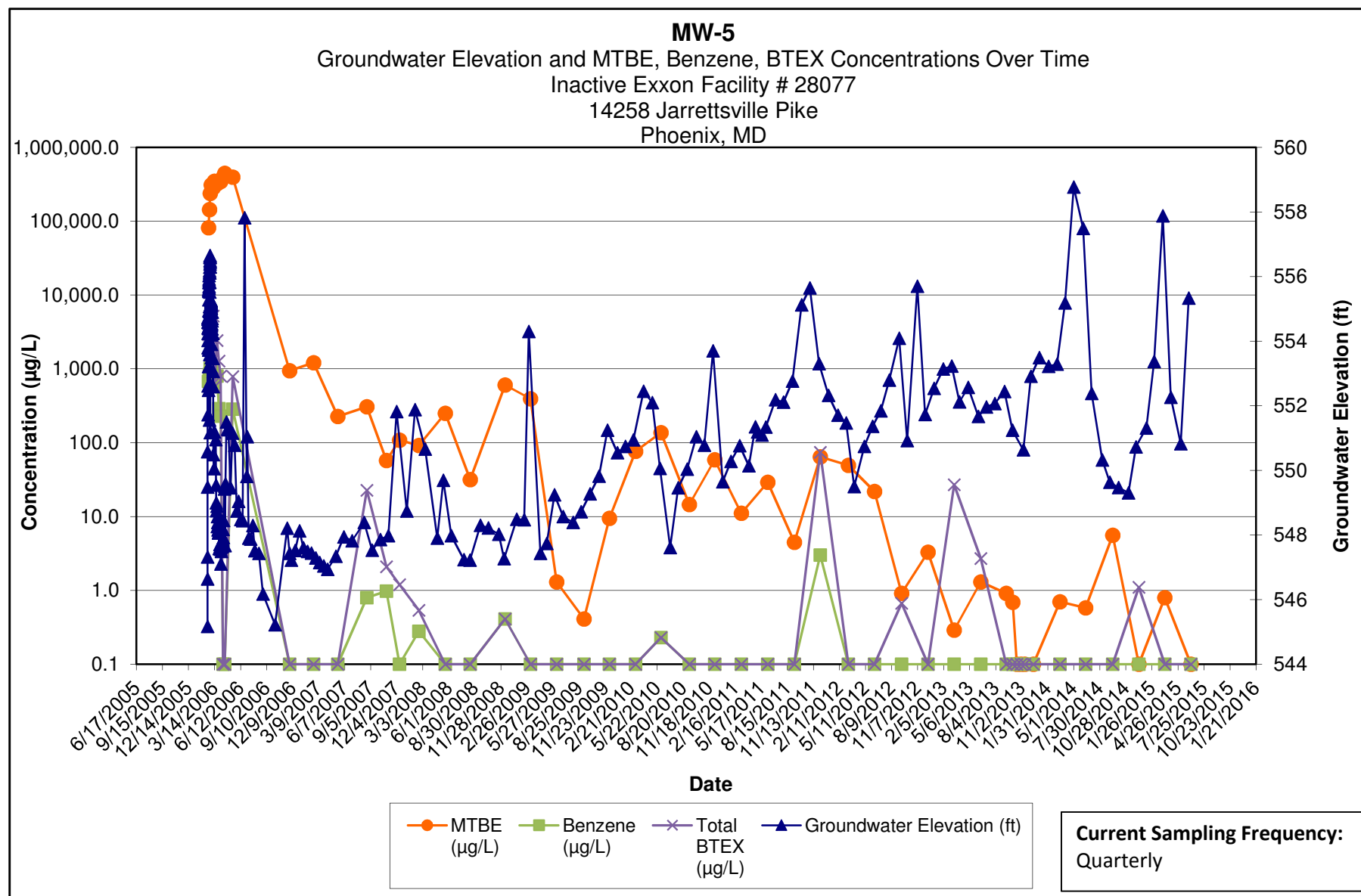
**Kleinfelder**  
1340 Charwood Road  
Hanover, MD



Note:

- 1.) ND results are charted as "0.1" to avoid confusion with estimated "J" values.
- 2.) [R] - indicates well was used for remediation at time of reporting.

**Kleinfelder**  
1340 Charwood Road  
Hanover, MD

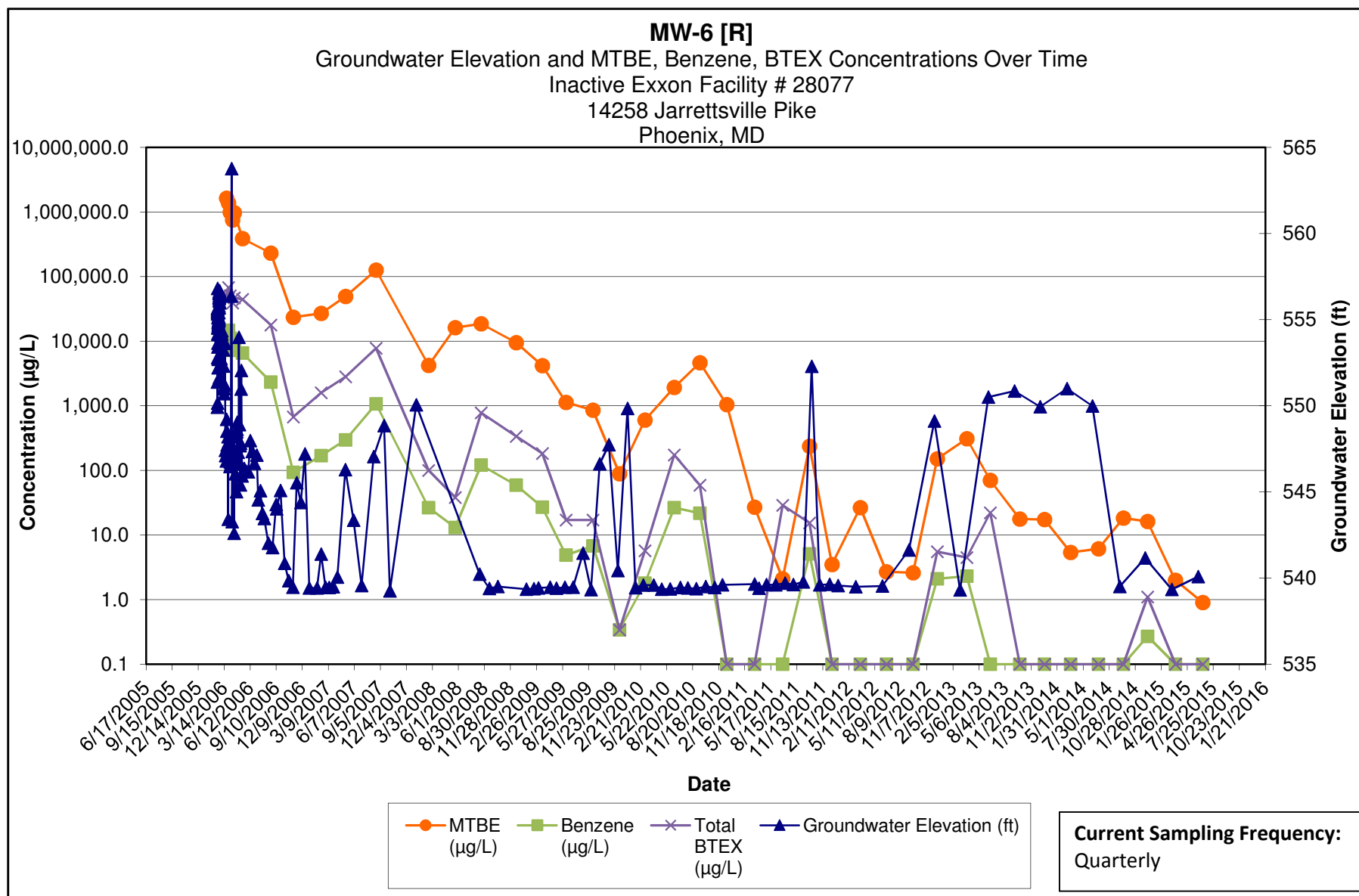


Note:

- 1.) ND results are charted as "0.1" to avoid confusion with estimated "J" values.
- 2.) [R] - indicates well was used for remediation at time of reporting.

**Kleinfelder**  
1340 Charwood Road  
Hanover, MD

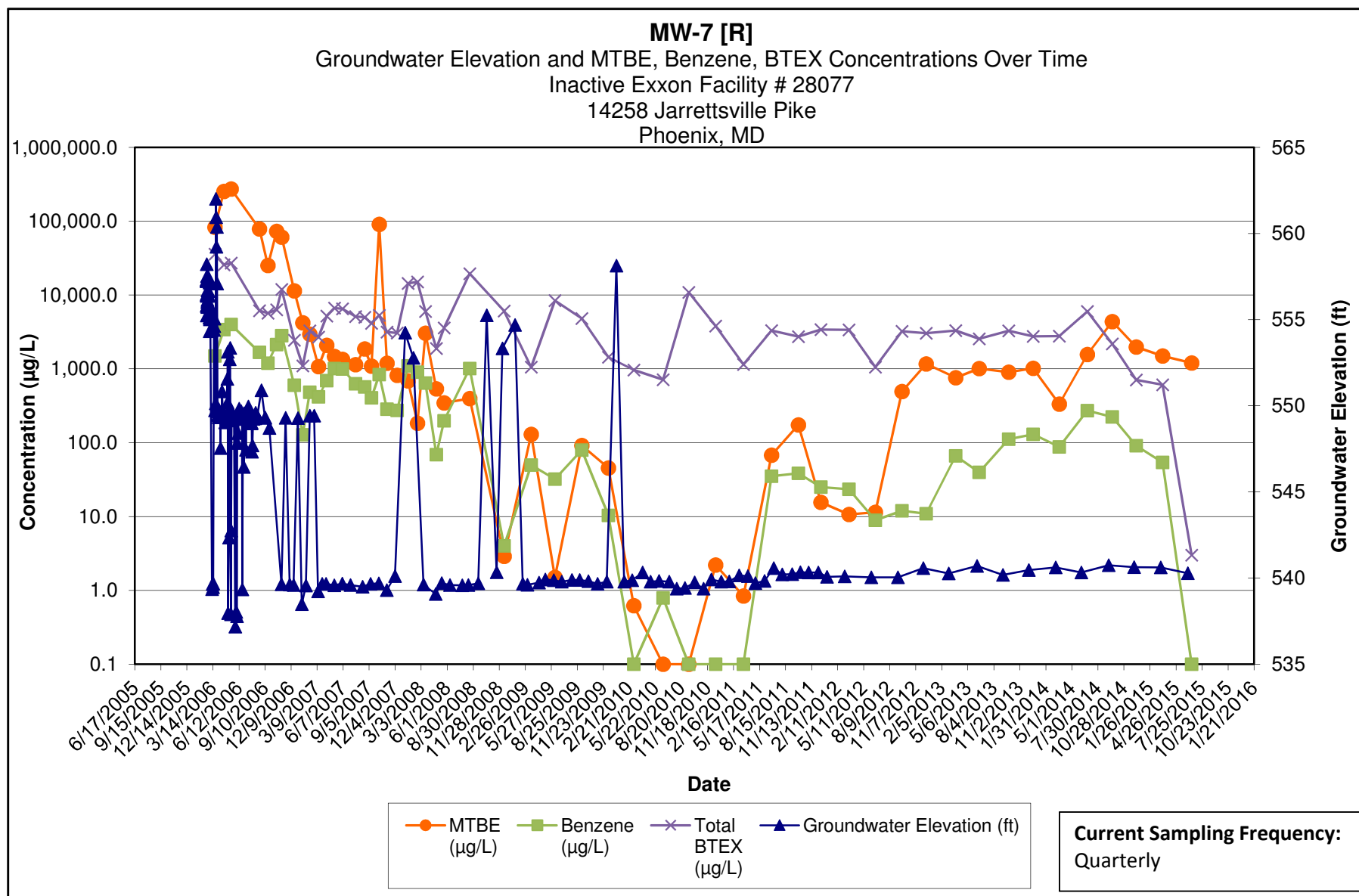




Note:

- 1.) ND results are charted as "0.1" to avoid confusion with estimated "J" values.
- 2.) [R] - indicates well was used for remediation at time of reporting.

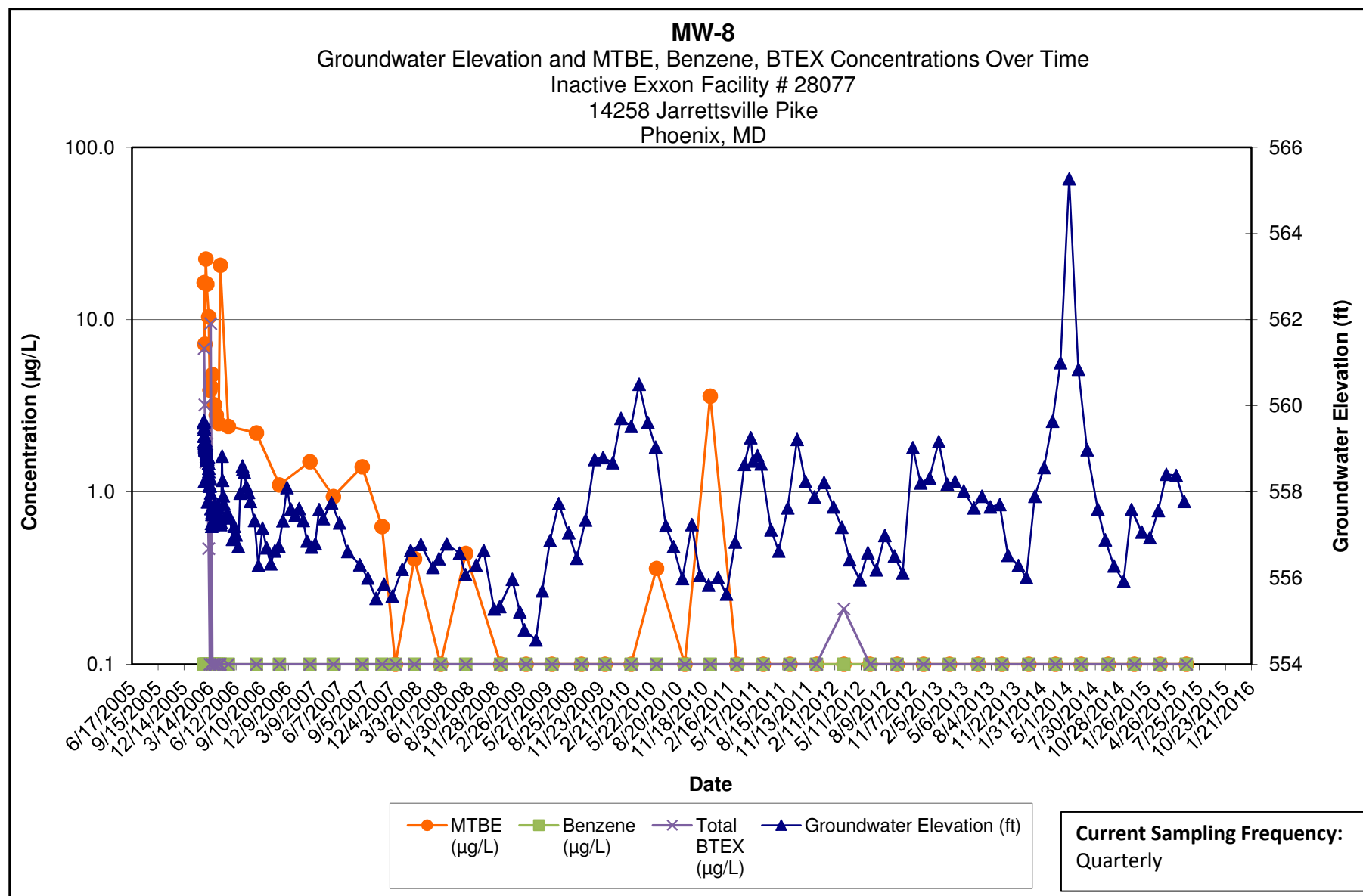
**Kleinfelder**  
1340 Charwood Road  
Hanover, MD



Note:

- 1.) ND results are charted as "0.1" to avoid confusion with estimated "J" values.
- 2.) [R] - indicates well was used for remediation at time of reporting.

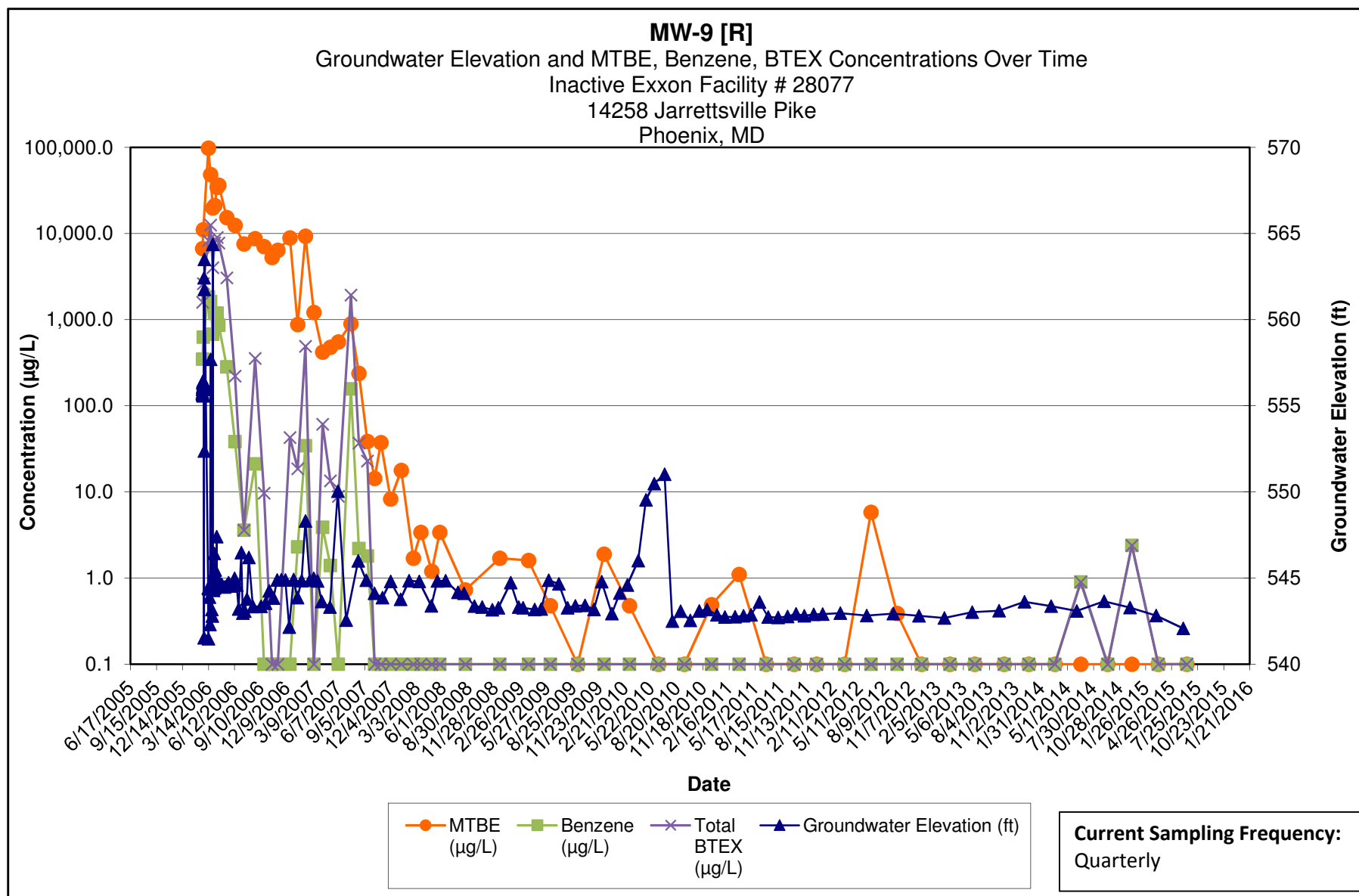
**Kleinfelder**  
1340 Charwood Road  
Hanover, MD



Note:

- 1.) ND results are charted as "0.1" to avoid confusion with estimated "J" values.
- 2.) [R] - indicates well was used for remediation at time of reporting.

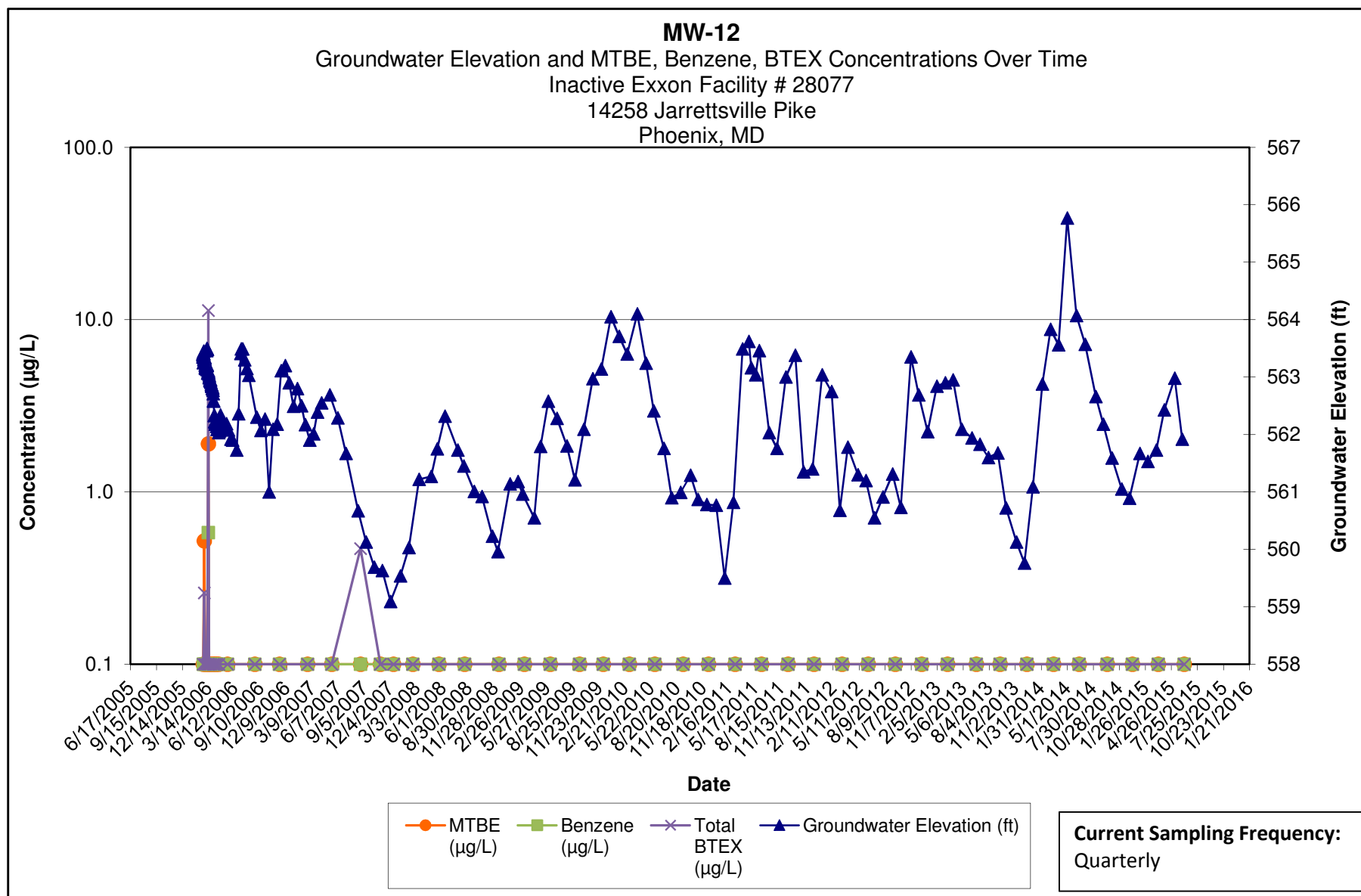
**Kleinfelder**  
1340 Charwood Road  
Hanover, MD



Note:

- 1.) ND results are charted as "0.1" to avoid confusion with estimated "J" values.
- 2.) [R] - indicates well was used for remediation at time of reporting.

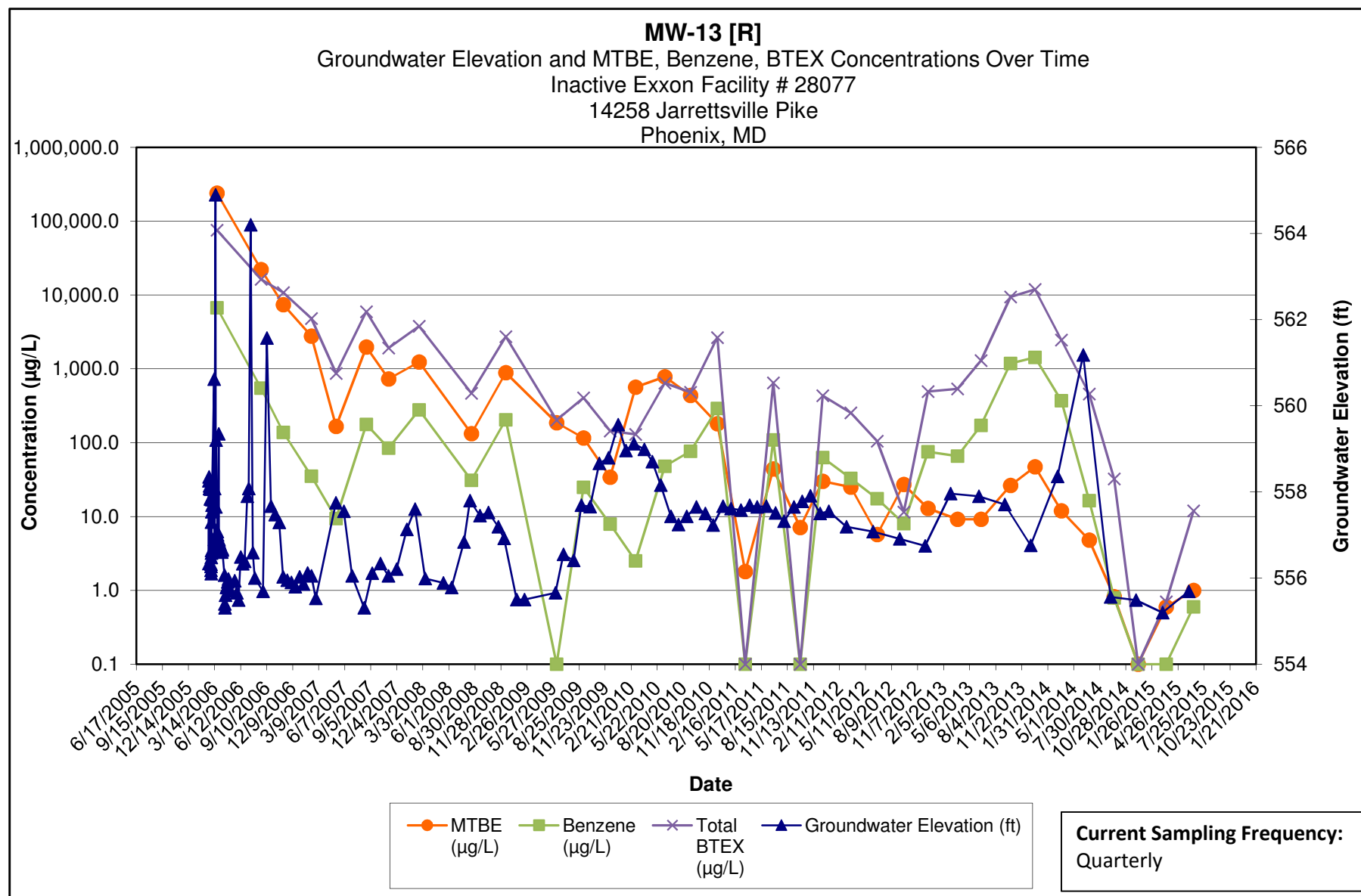
**Kleinfelder**  
1340 Charwood Road  
Hanover, MD



Note:

- 1.) ND results are charted as "0.1" to avoid confusion with estimated "J" values.
- 2.) [R] - indicates well was used for remediation at time of reporting.

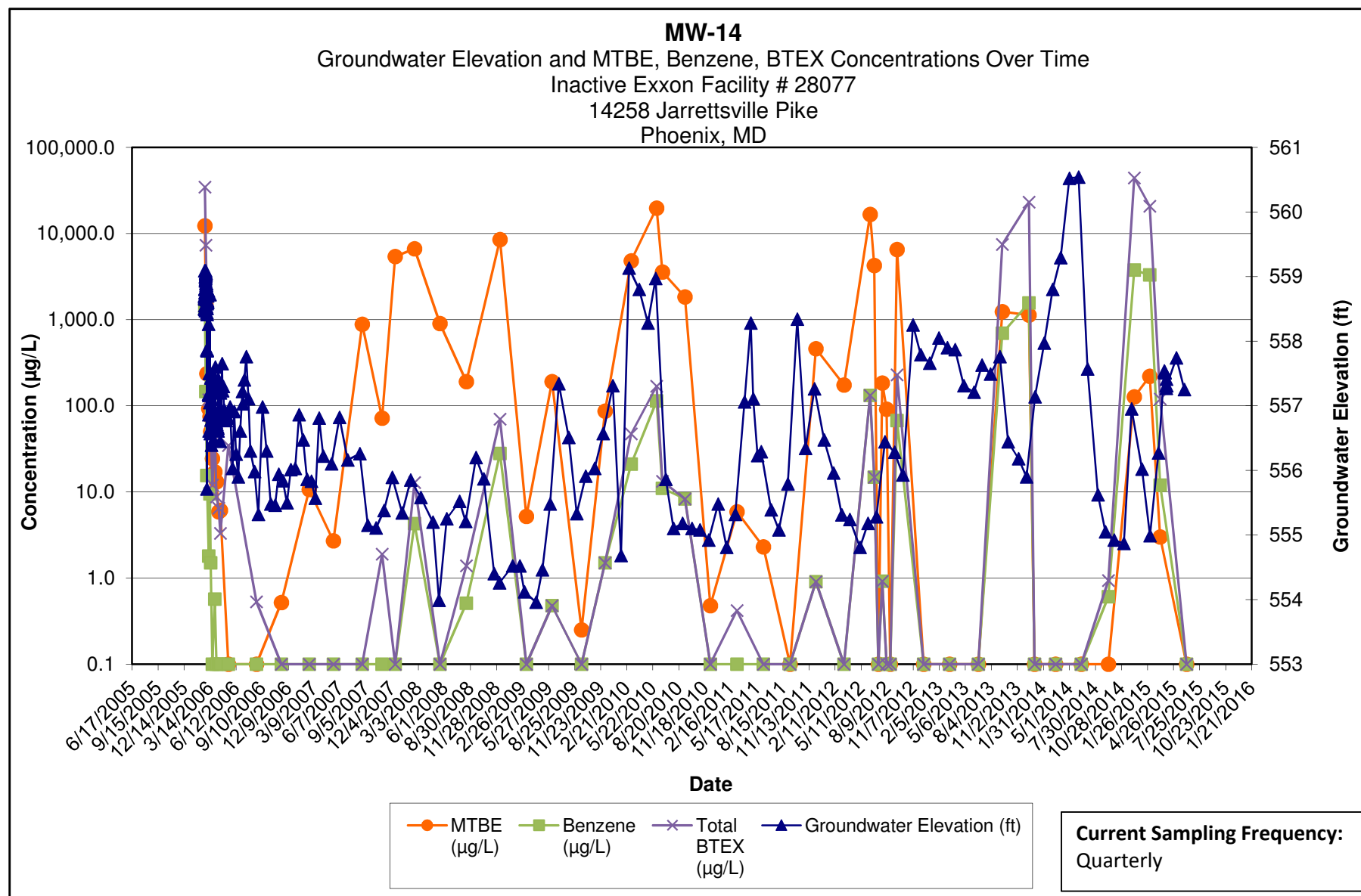
**Kleinfelder**  
1340 Charwood Road  
Hanover, MD



Note:

- 1.) ND results are charted as "0.1" to avoid confusion with estimated "J" values.
- 2.) [R] - indicates well was used for remediation at time of reporting.

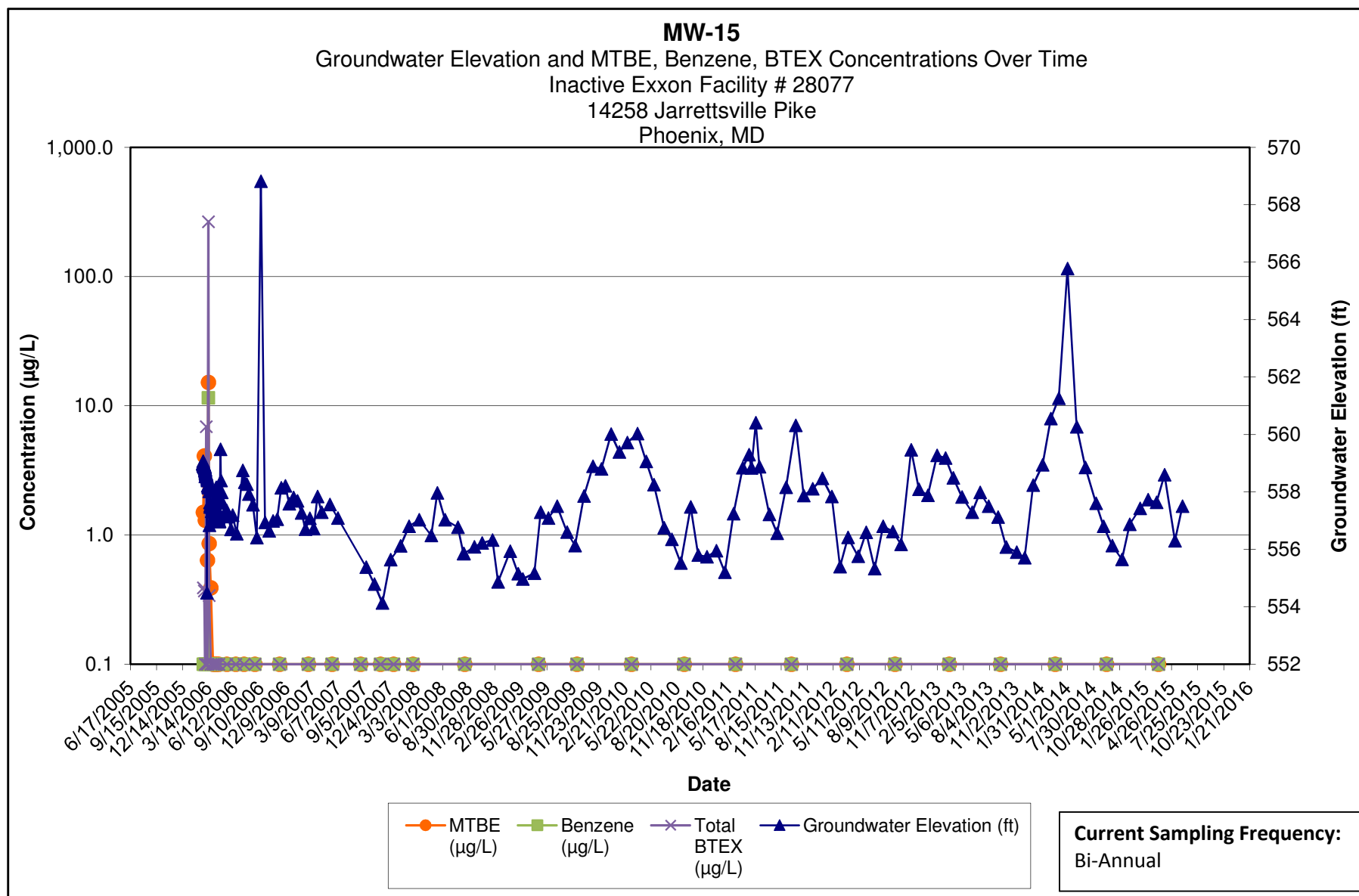
**Kleinfelder**  
1340 Charwood Road  
Hanover, MD



Note:

- 1.) ND results are charted as "0.1" to avoid confusion with estimated "J" values.
- 2.) [R] - indicates well was used for remediation at time of reporting.

**Kleinfelder**  
1340 Charwood Road  
Hanover, MD

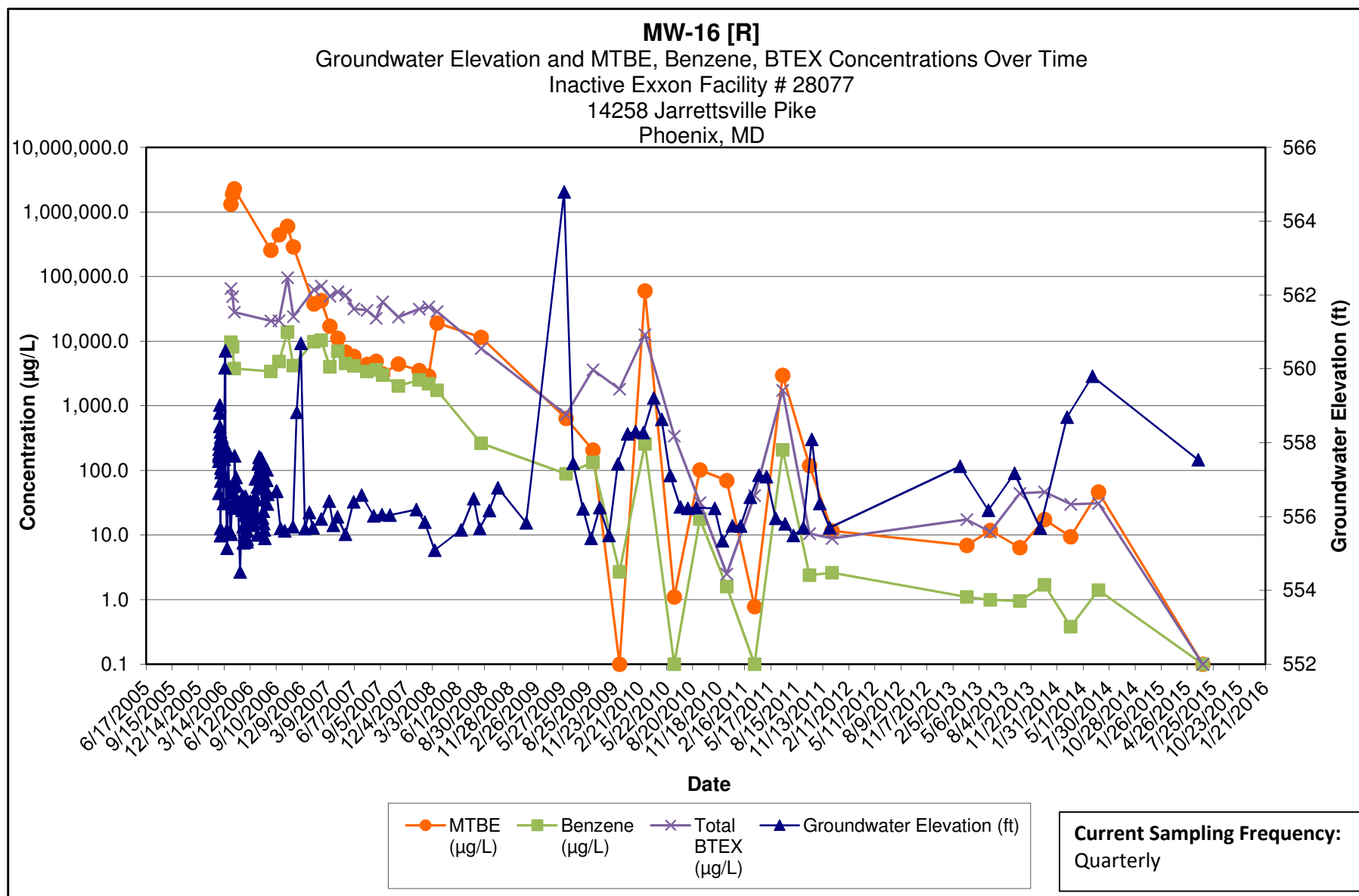


Note:

- 1.) ND results are charted as "0.1" to avoid confusion with estimated "J" values.
- 2.) [R] - indicates well was used for remediation at time of reporting.

**Kleinfelder**  
1340 Charwood Road  
Hanover, MD

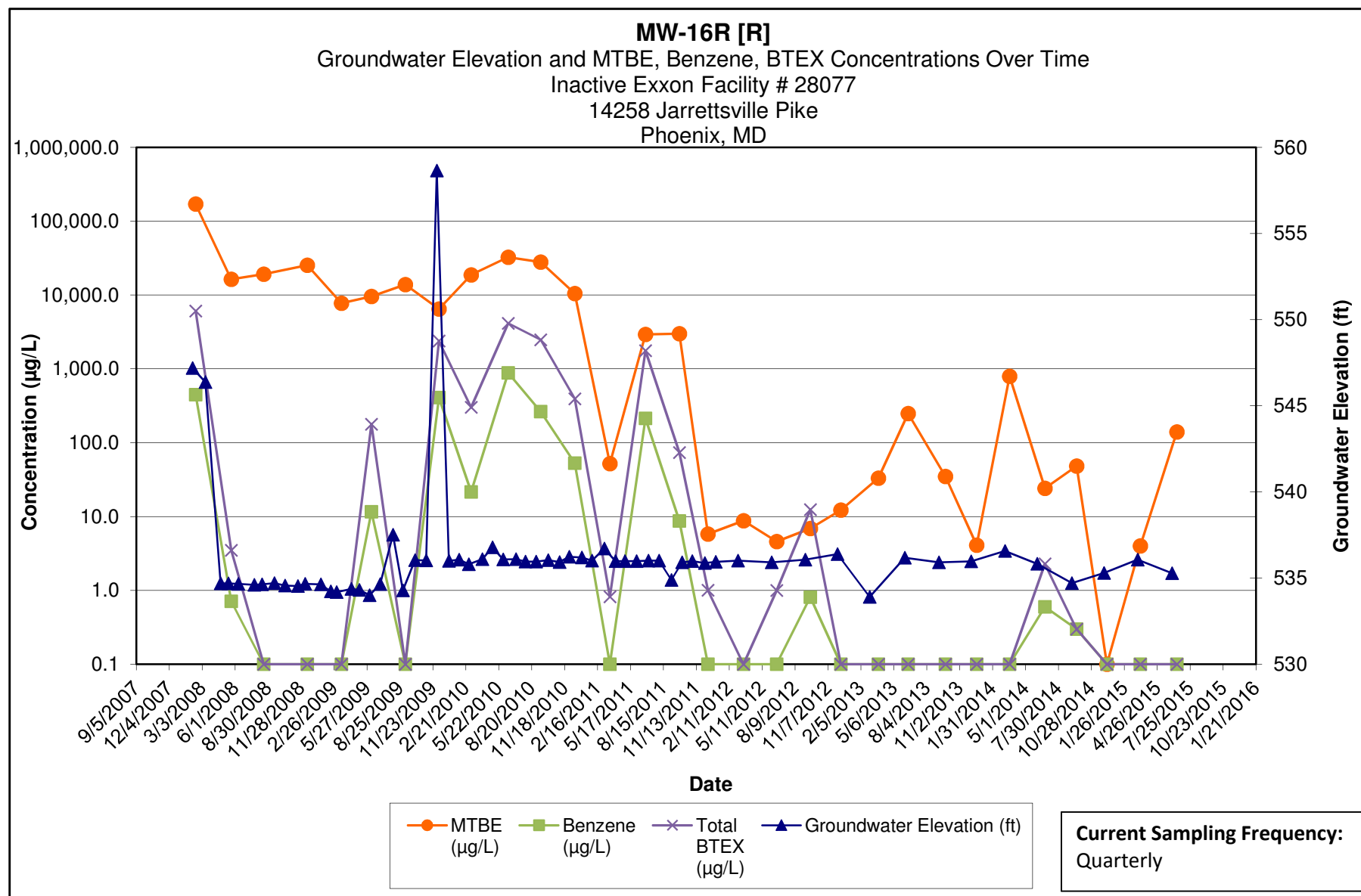




Note:

- 1.) ND results are charted as "0.1" to avoid confusion with estimated "J" values.
- 2.) [R] - indicates well was used for remediation at time of reporting.

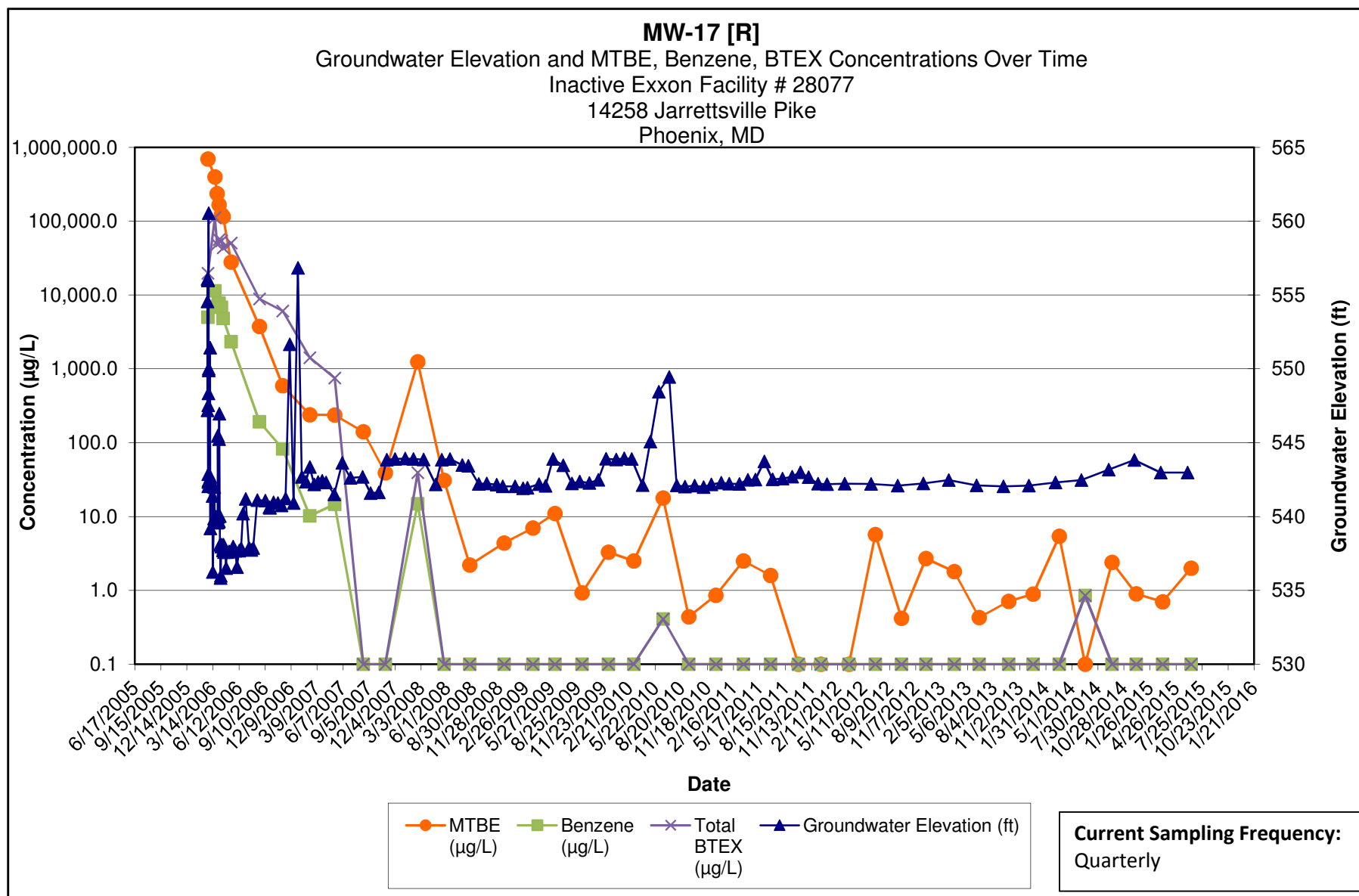
**Kleinfelder**  
1340 Charwood Road  
Hanover, MD



Note:

- 1.) ND results are charted as "0.1" to avoid confusion with estimated "J" values.
- 2.) [R] - indicates well was used for remediation at time of reporting.

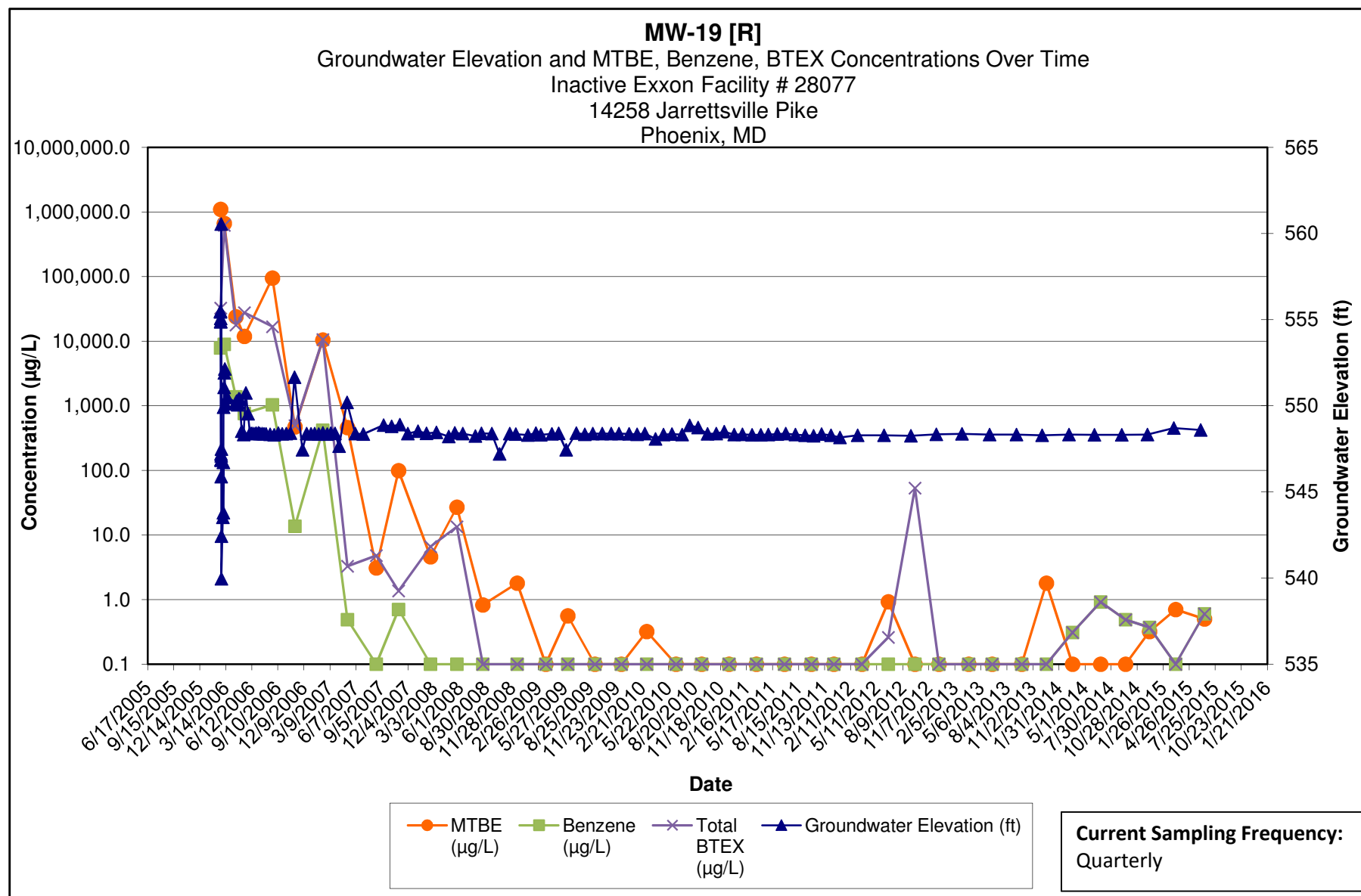
**Kleinfelder**  
1340 Charwood Road  
Hanover, MD



Note:

- 1.) ND results are charted as "0.1" to avoid confusion with estimated "J" values.
- 2.) [R] - indicates well was used for remediation at time of reporting.

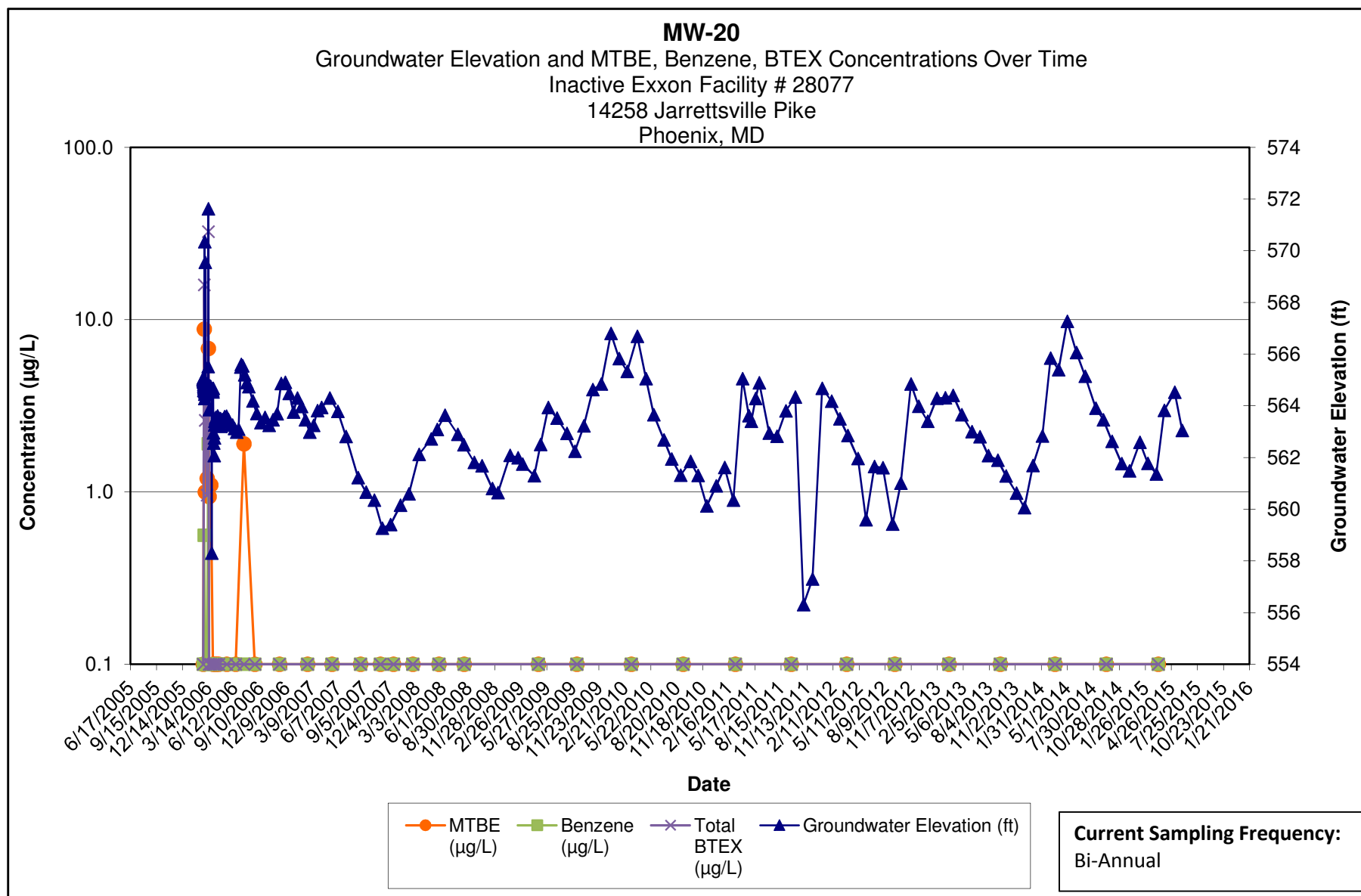
**Kleinfelder**  
1340 Charwood Road  
Hanover, MD



Note:

- 1.) ND results are charted as "0.1" to avoid confusion with estimated "J" values.
- 2.) [R] - indicates well was used for remediation at time of reporting.

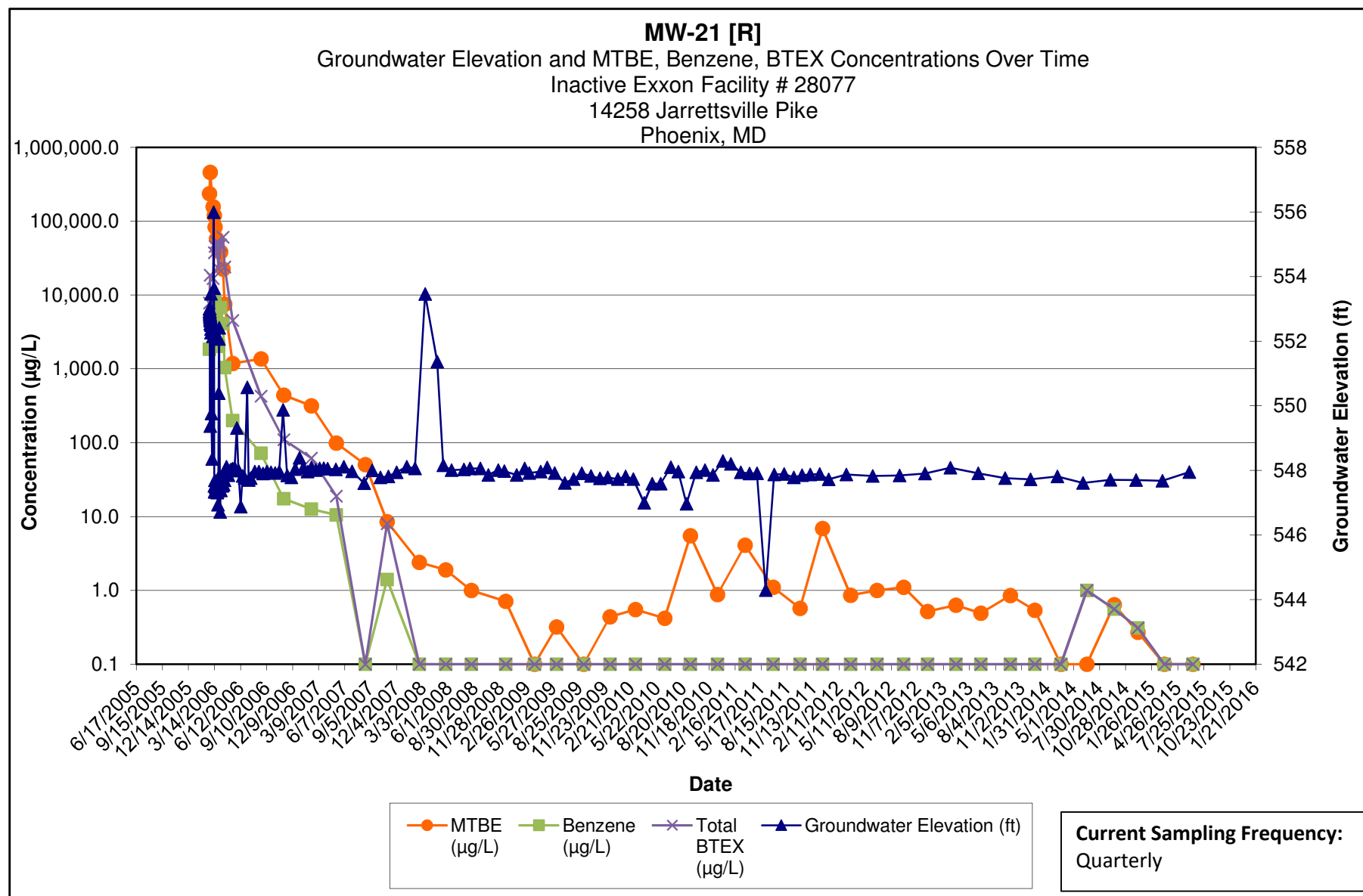
**Kleinfelder**  
1340 Charwood Road  
Hanover, MD



Note:

- 1.) ND results are charted as "0.1" to avoid confusion with estimated "J" values.
- 2.) [R] - indicates well was used for remediation at time of reporting.

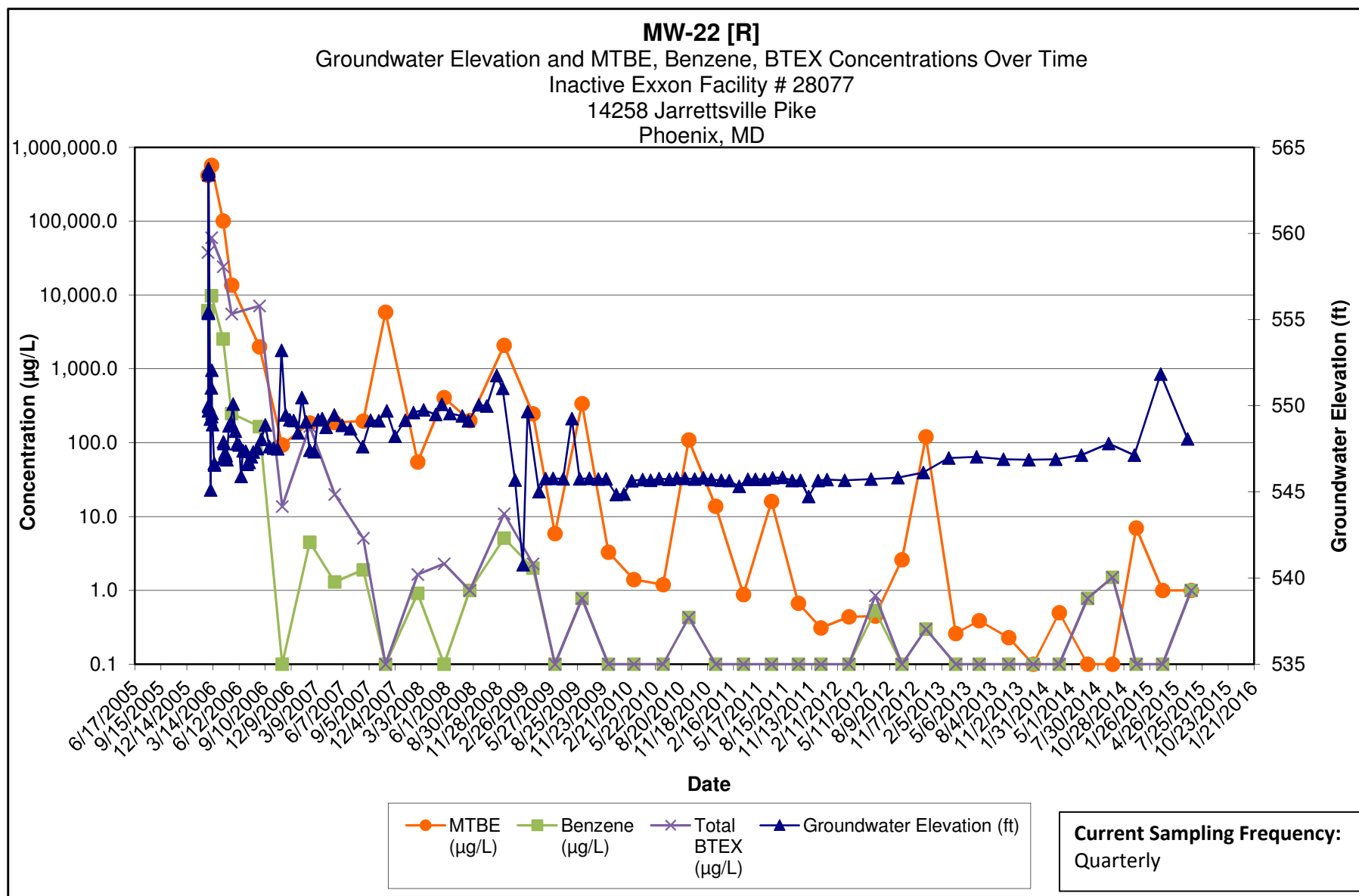
**Kleinfelder**  
1340 Charwood Road  
Hanover, MD



Note:

- 1.) ND results are charted as "0.1" to avoid confusion with estimated "J" values.
- 2.) [R] - indicates well was used for remediation at time of reporting.

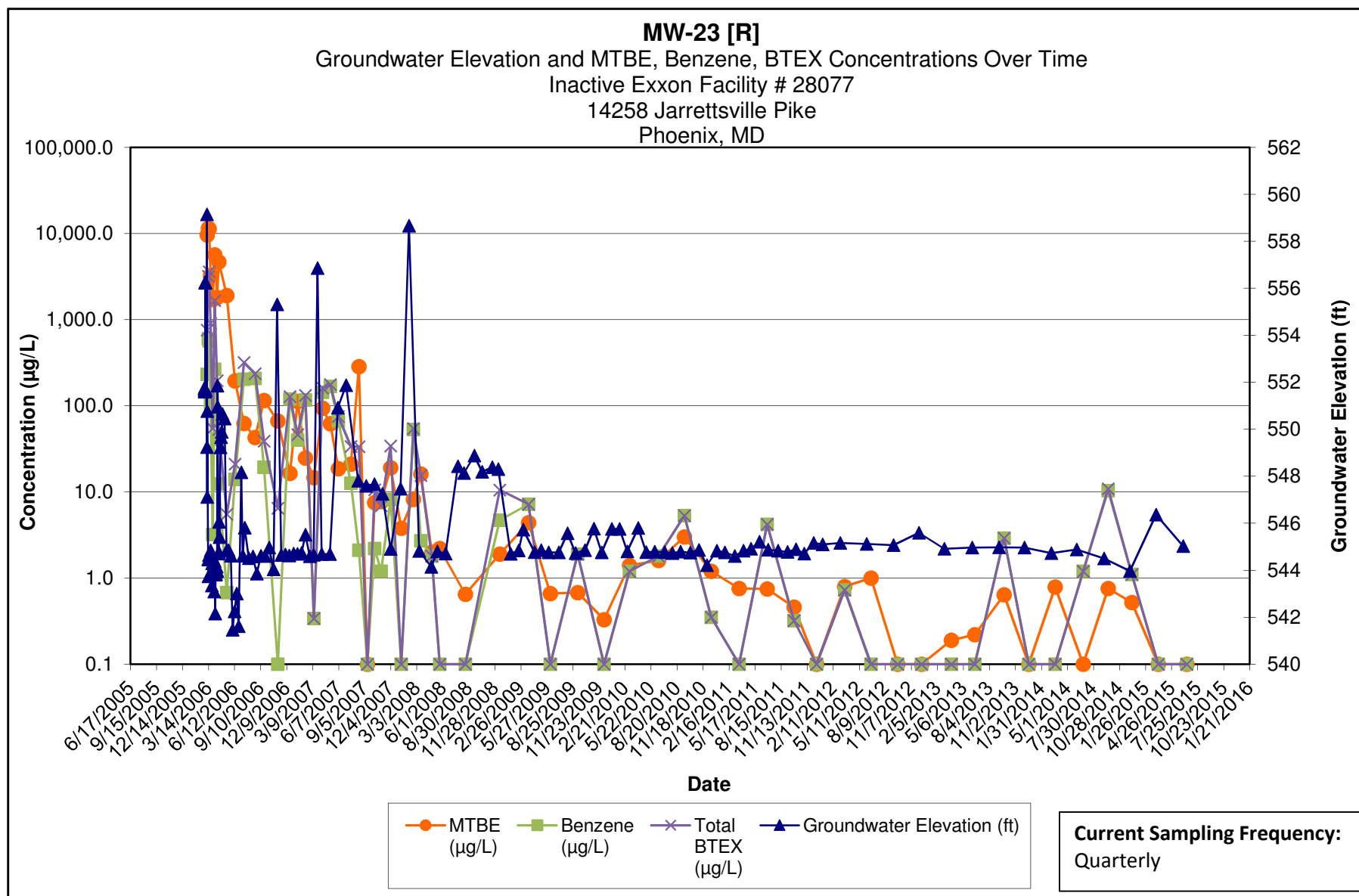
**Kleinfelder**  
1340 Charwood Road  
Hanover, MD



Note:

- 1.) ND results are charted as "0.1" to avoid confusion with estimated "J" values.
- 2.) [R] - indicates well was used for remediation at time of reporting.

**Kleinfelder**  
1340 Charwood Road  
Hanover, MD

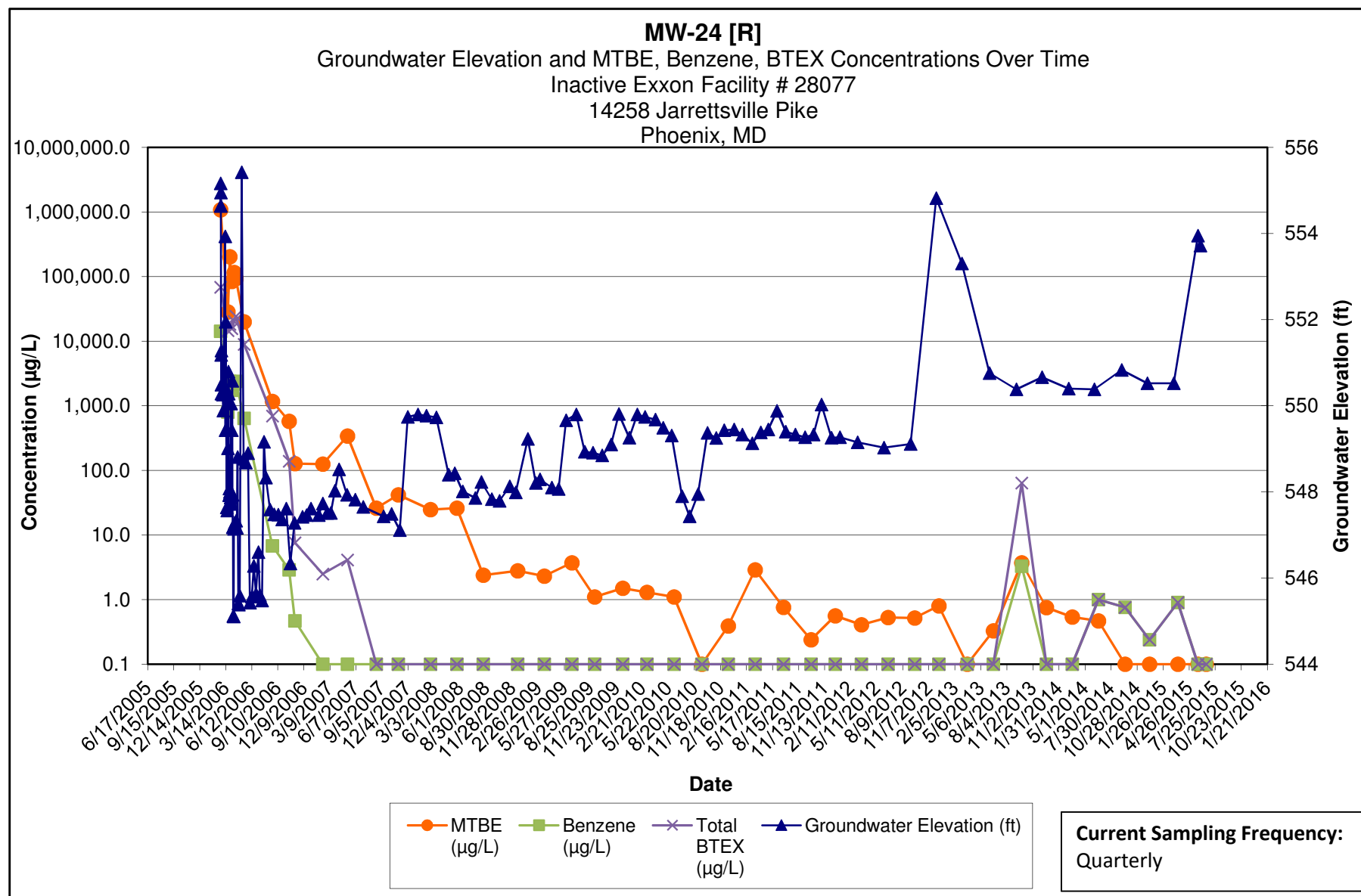


Note:

- 1.) ND results are charted as "0.1" to avoid confusion with estimated "J" values.
- 2.) [R] - indicates well was used for remediation at time of reporting.

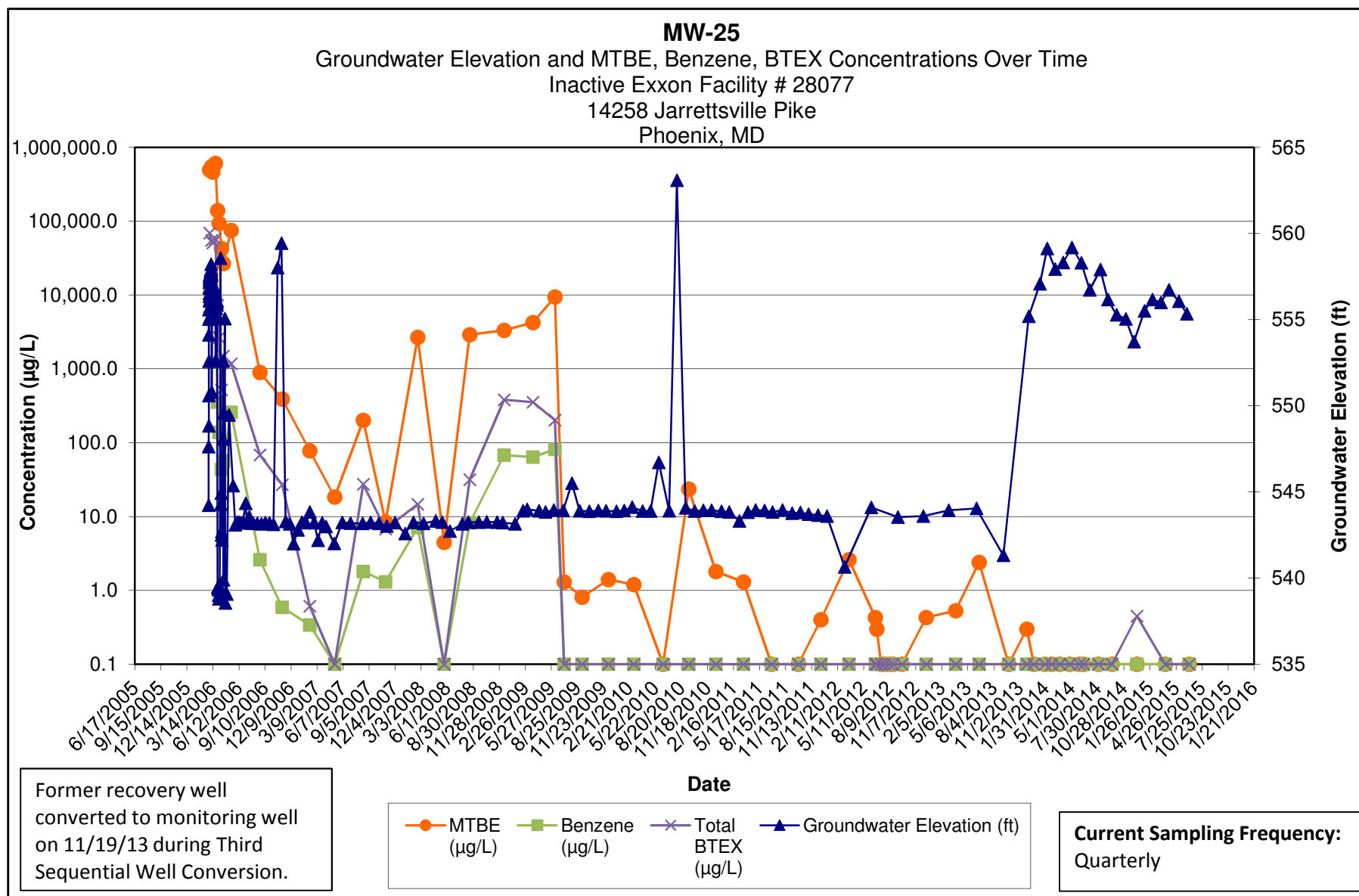
**Kleinfelder**  
1340 Charwood Road  
Hanover, MD





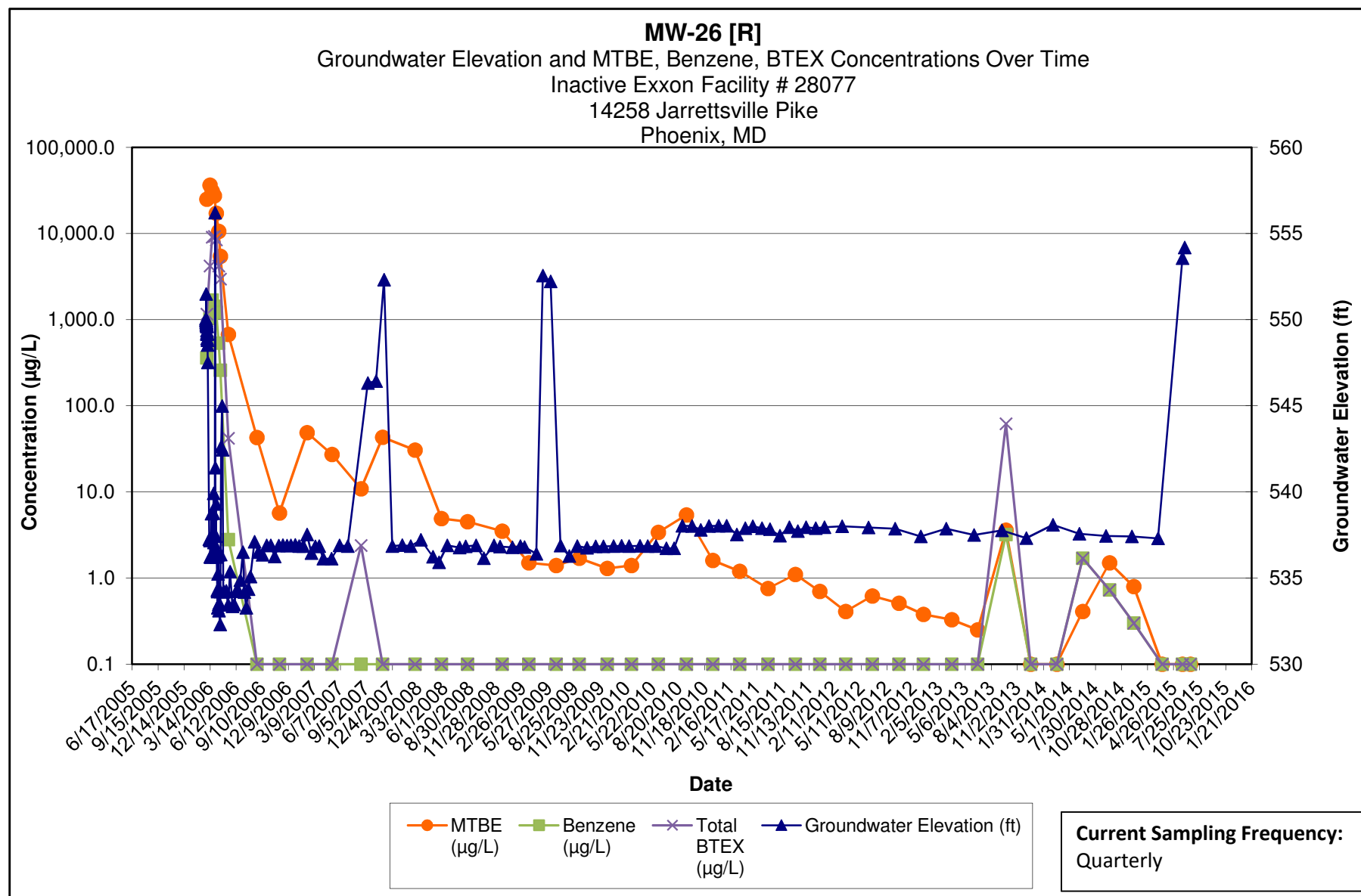
**Note:**

- 1.) ND results are charted as "0.1" to avoid confusion with estimated "J" values.
- 2.) [R] - indicates well was used for remediation at time of reporting.



**Note:**

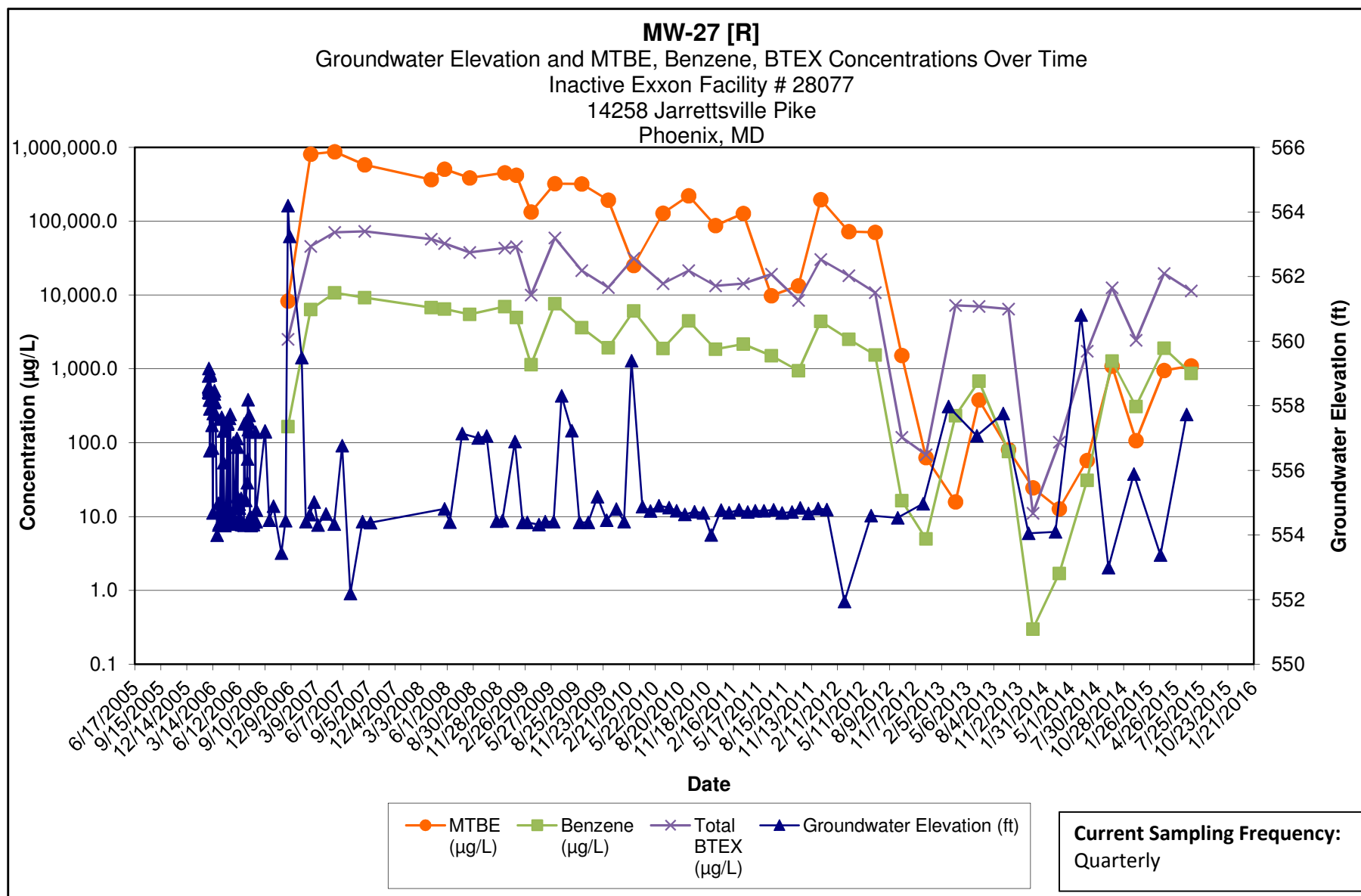
- 1.) ND results are charted as "0.1" to avoid confusion with estimated "J" values.
- 2.) [R] - indicates well was used for remediation at time of reporting.



Note:

- 1.) ND results are charted as "0.1" to avoid confusion with estimated "J" values.
- 2.) [R] - indicates well was used for remediation at time of reporting.

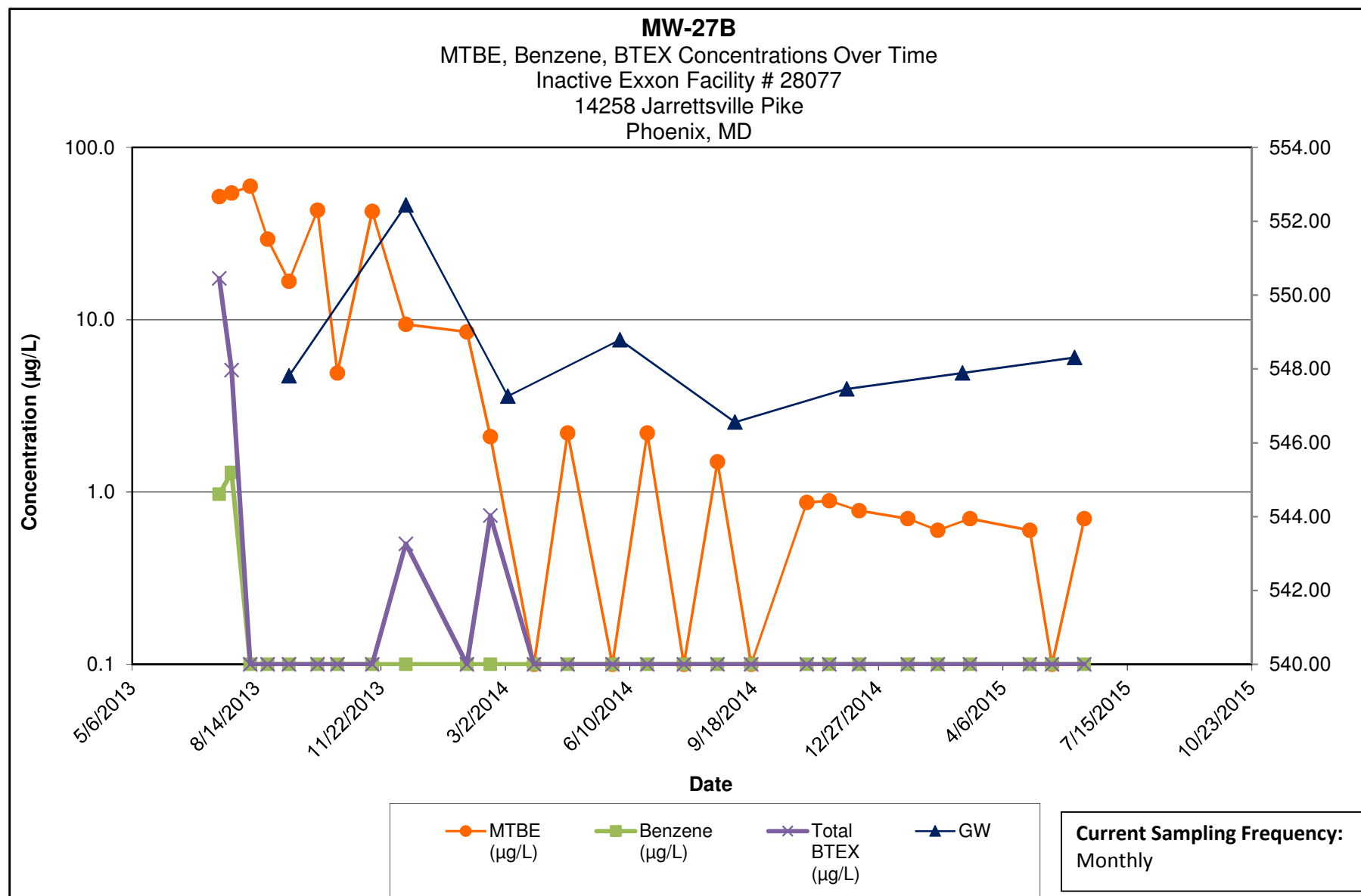
**Kleinfelder**  
1340 Charwood Road  
Hanover, MD



Note:

- 1.) ND results are charted as "0.1" to avoid confusion with estimated "J" values.
- 2.) [R] - indicates well was used for remediation at time of reporting.

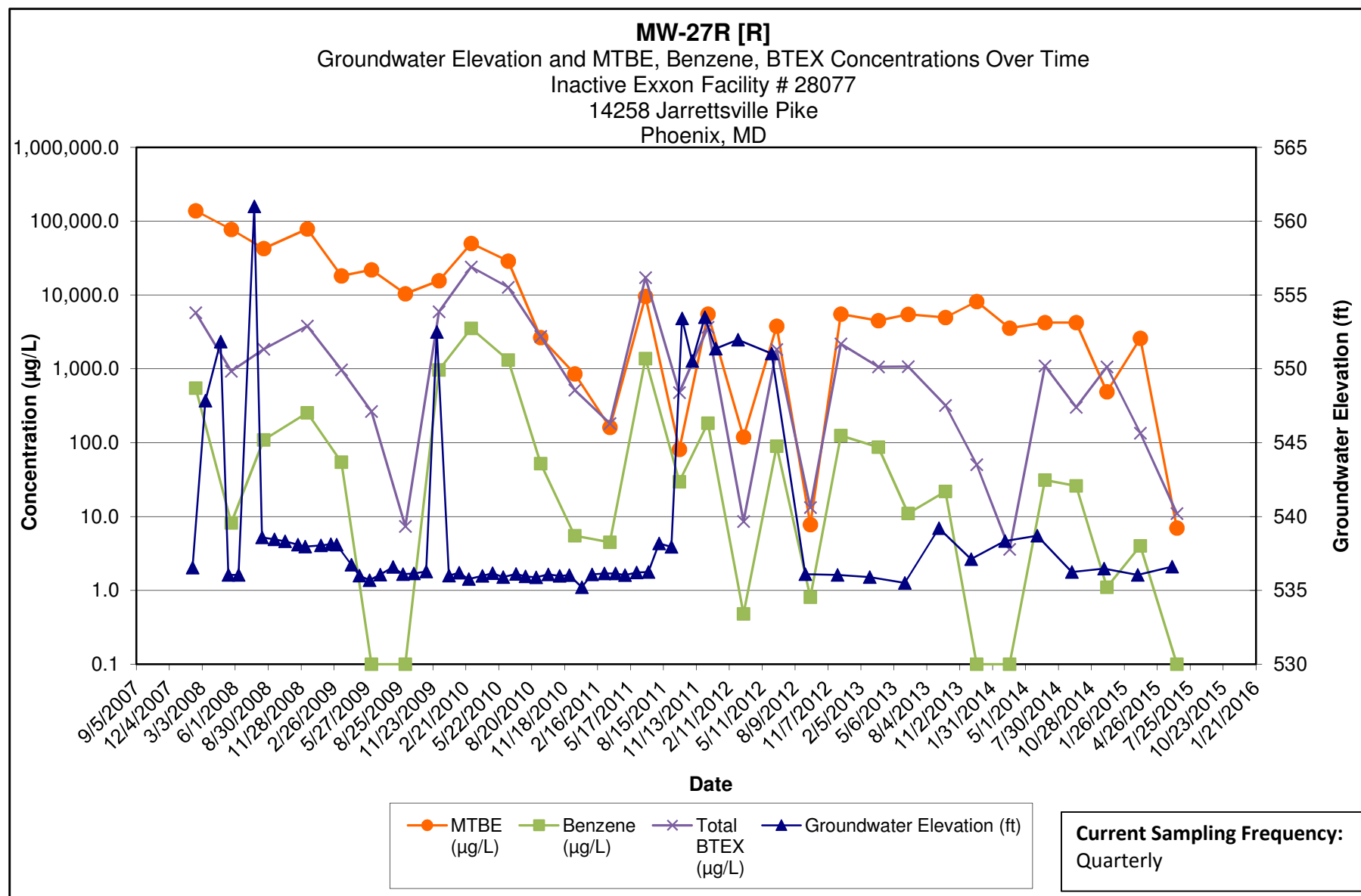
**Kleinfelder**  
1340 Charwood Road  
Hanover, MD



Note:

- 1.) ND results are charted as "0.1" to avoid confusion with estimated "J" values.
- 2.) [R] - indicates well was used for remediation at time of reporting.

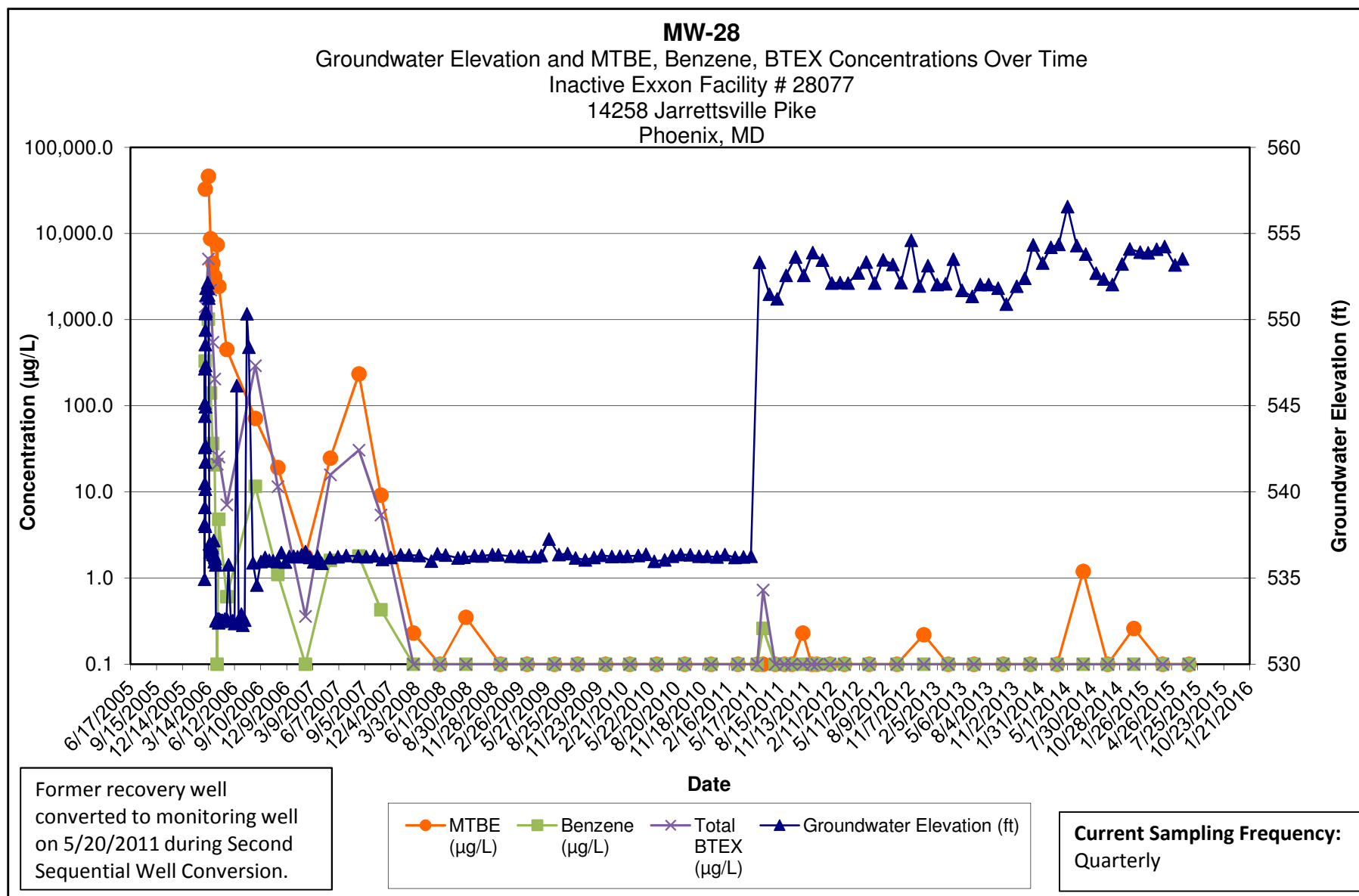
**Kleinfelder**  
1340 Charwood Road  
Hanover, MD



Note:

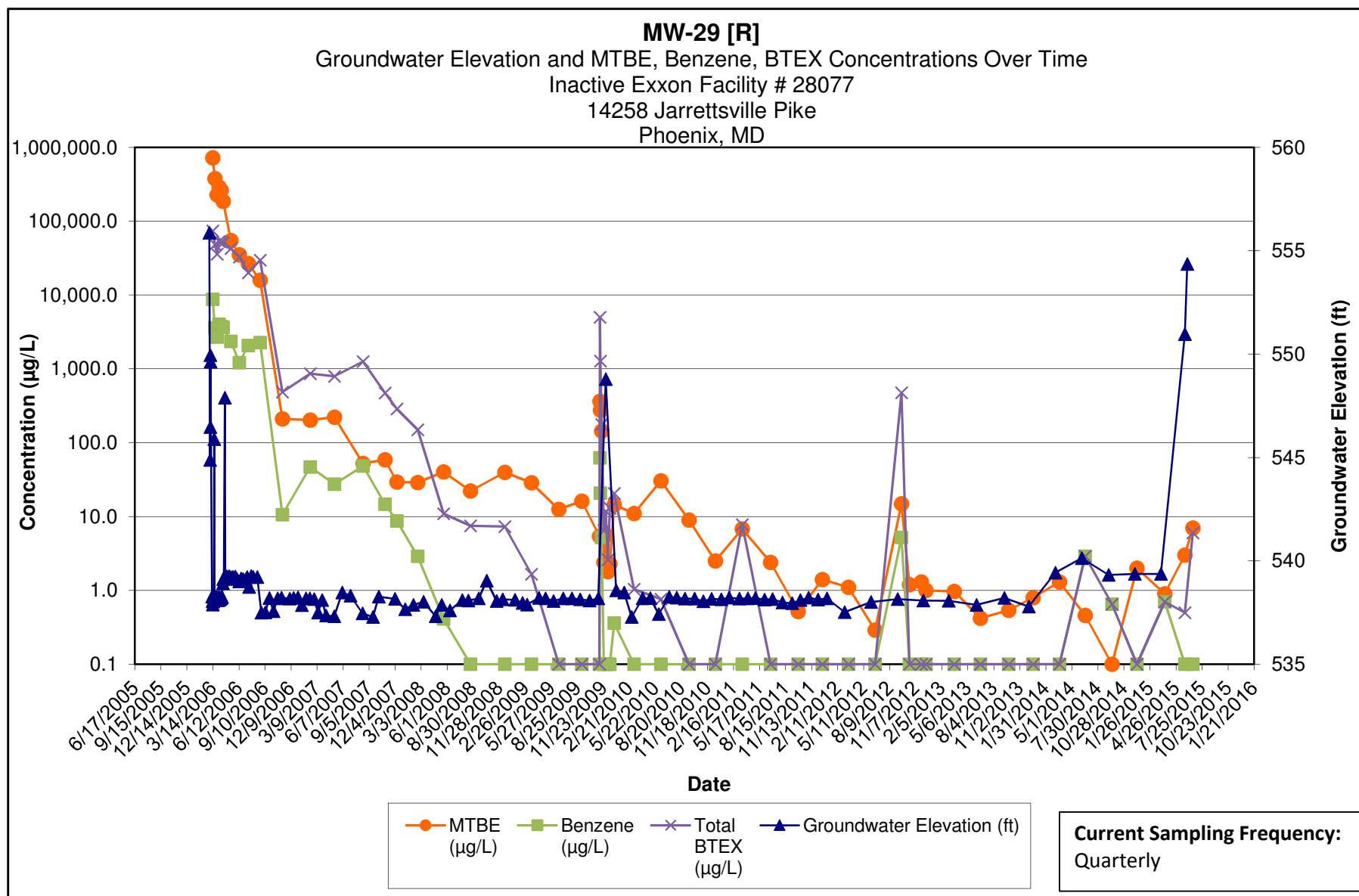
- 1.) ND results are charted as "0.1" to avoid confusion with estimated "J" values.
- 2.) [R] - indicates well was used for remediation at time of reporting.

**Kleinfelder**  
1340 Charwood Road  
Hanover, MD



Note:

- 1.) ND results are charted as "0.1" to avoid confusion with estimated "J" values.
- 2.) [R] - indicates well was used for remediation at time of reporting.

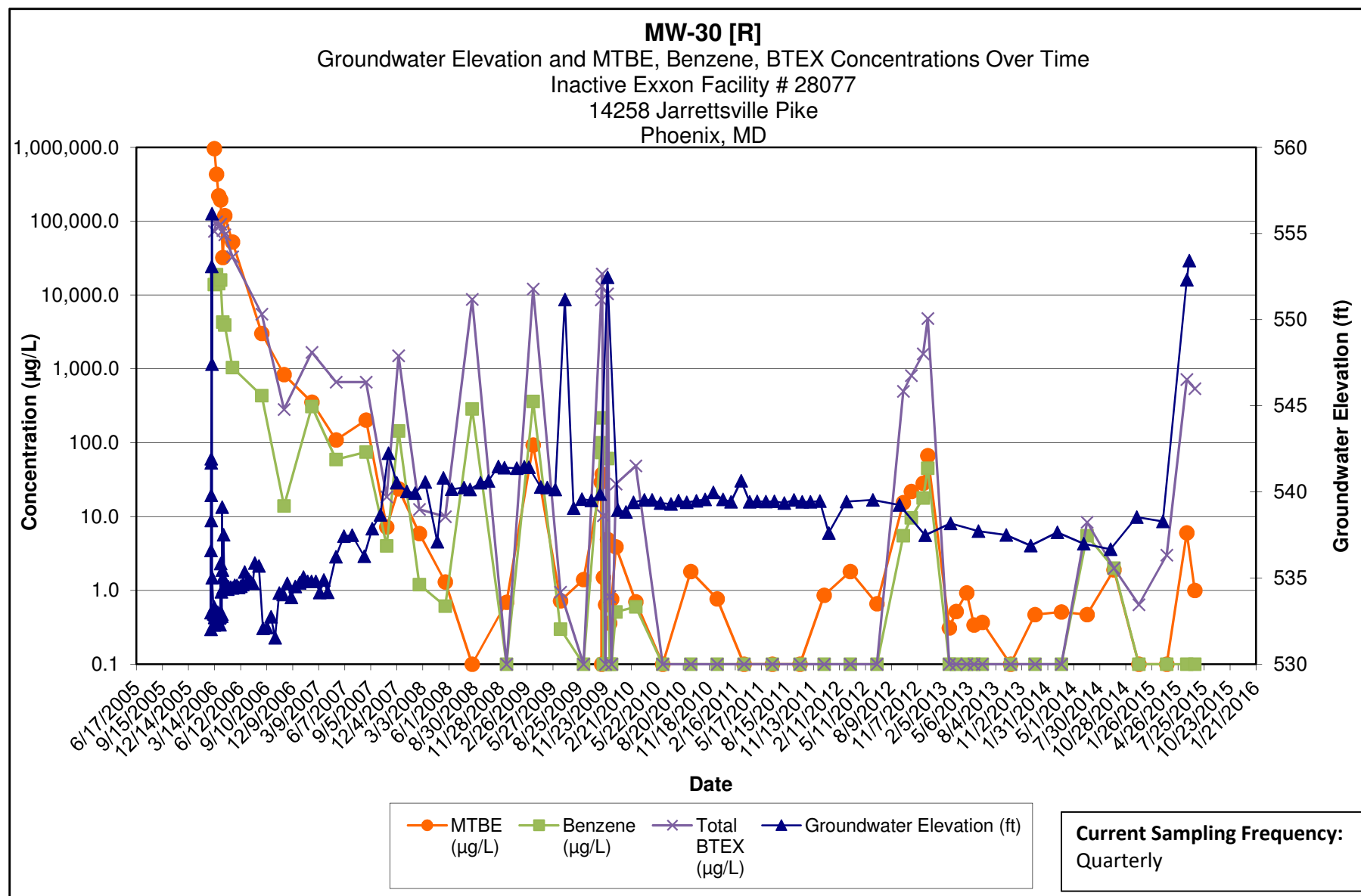


Note:

- 1.) ND results are charted as "0.1" to avoid confusion with estimated "J" values.
- 2.) [R] - indicates well was used for remediation at time of reporting.

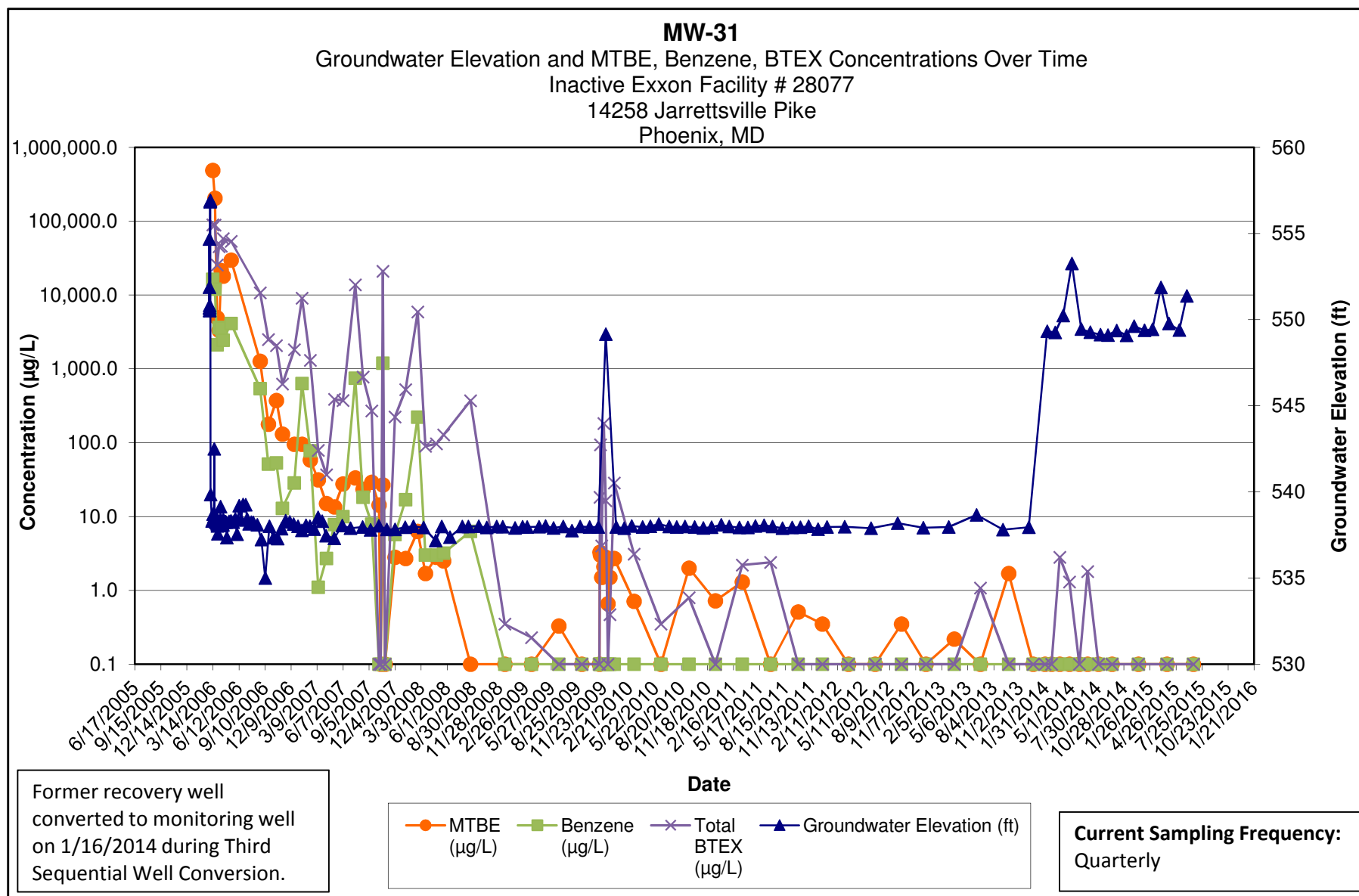
**Kleinfelder**  
1340 Charwood Road  
Hanover, MD





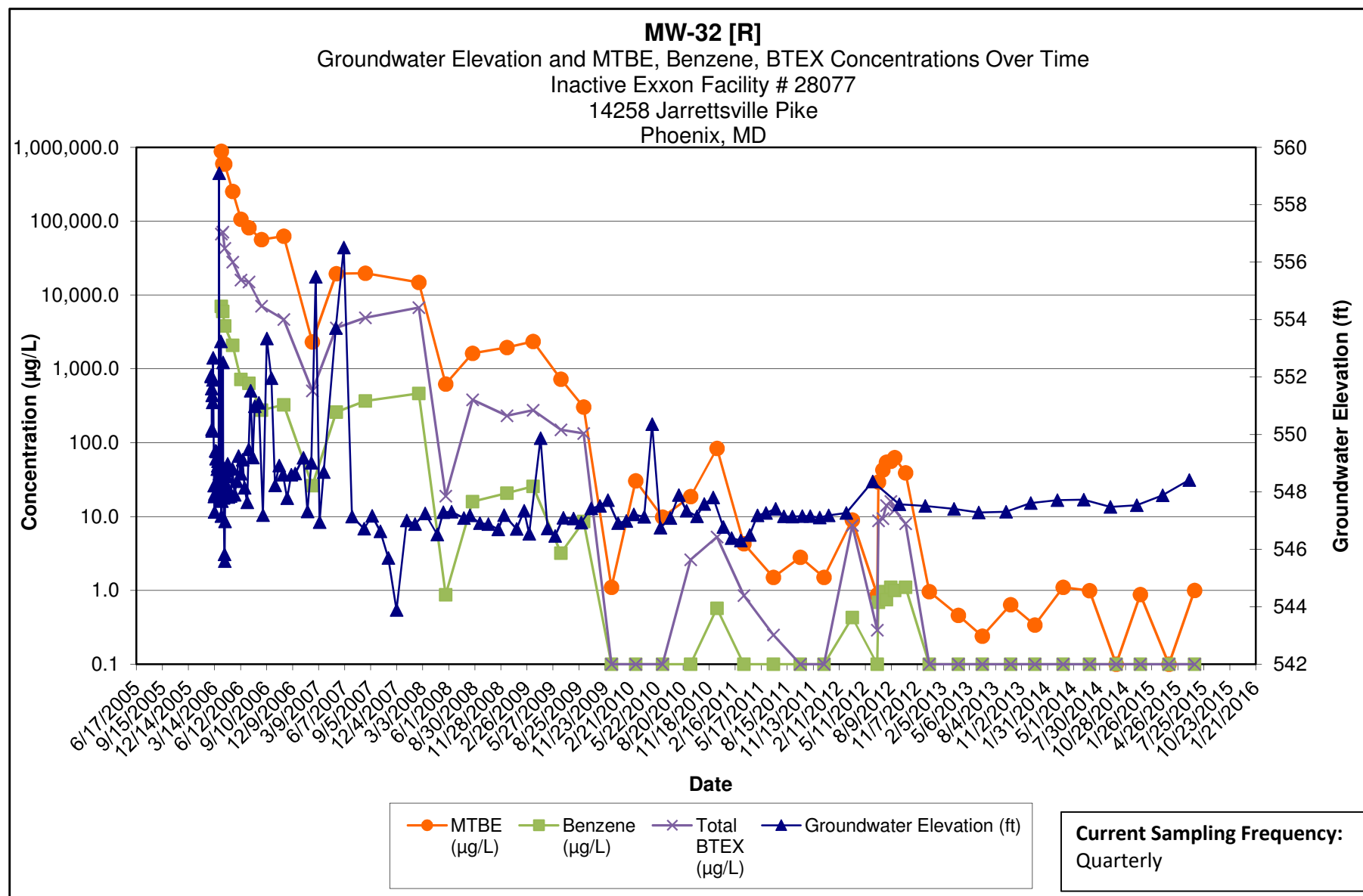
**Note:**

- 1.) ND results are charted as "0.1" to avoid confusion with estimated "J" values.
- 2.) [R] - indicates well was used for remediation at time of reporting.



Note:

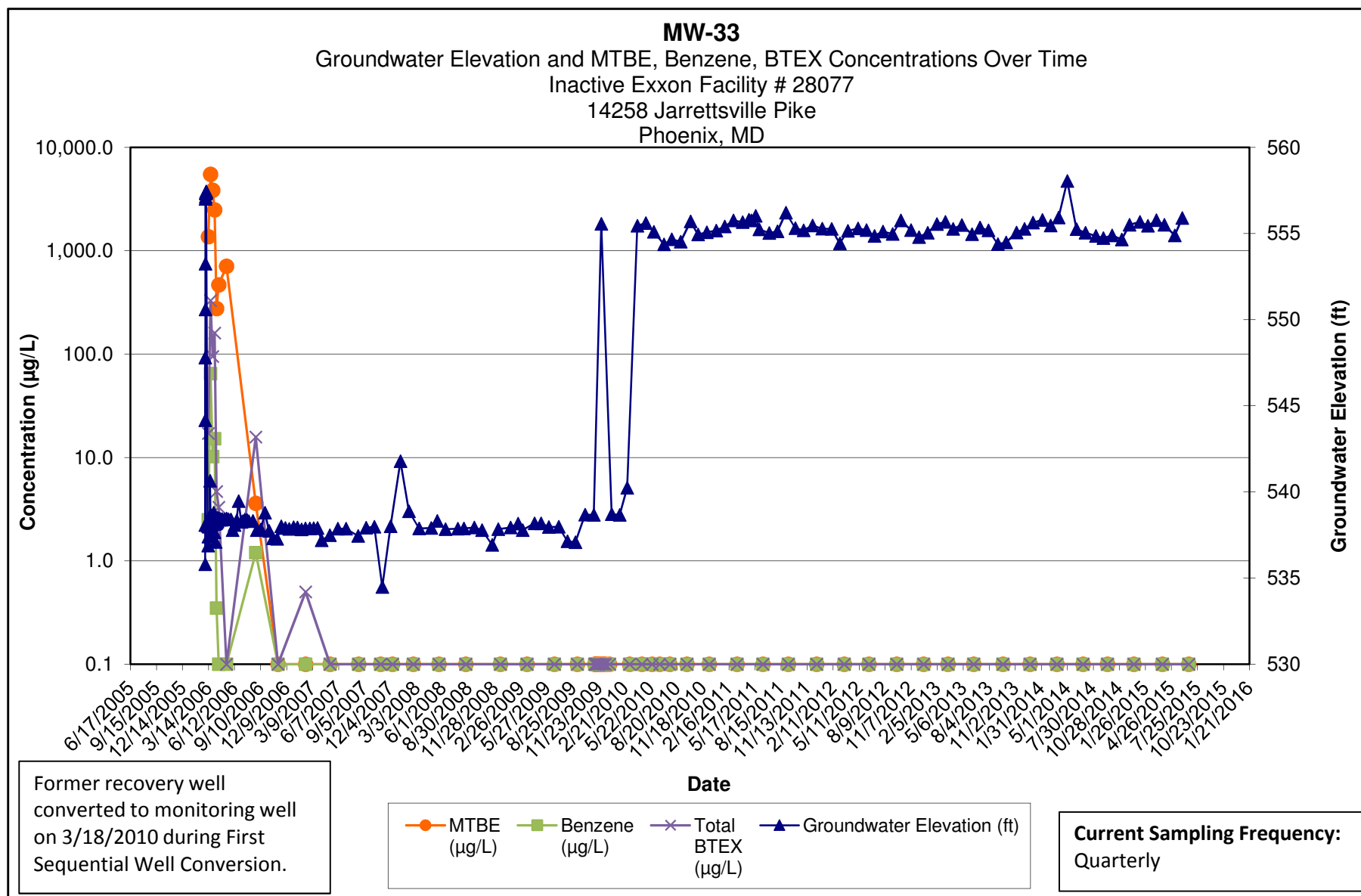
- 1.) ND results are charted as "0.1" to avoid confusion with estimated "J" values.
- 2.) [R] - indicates well was used for remediation at time of reporting.



Note:

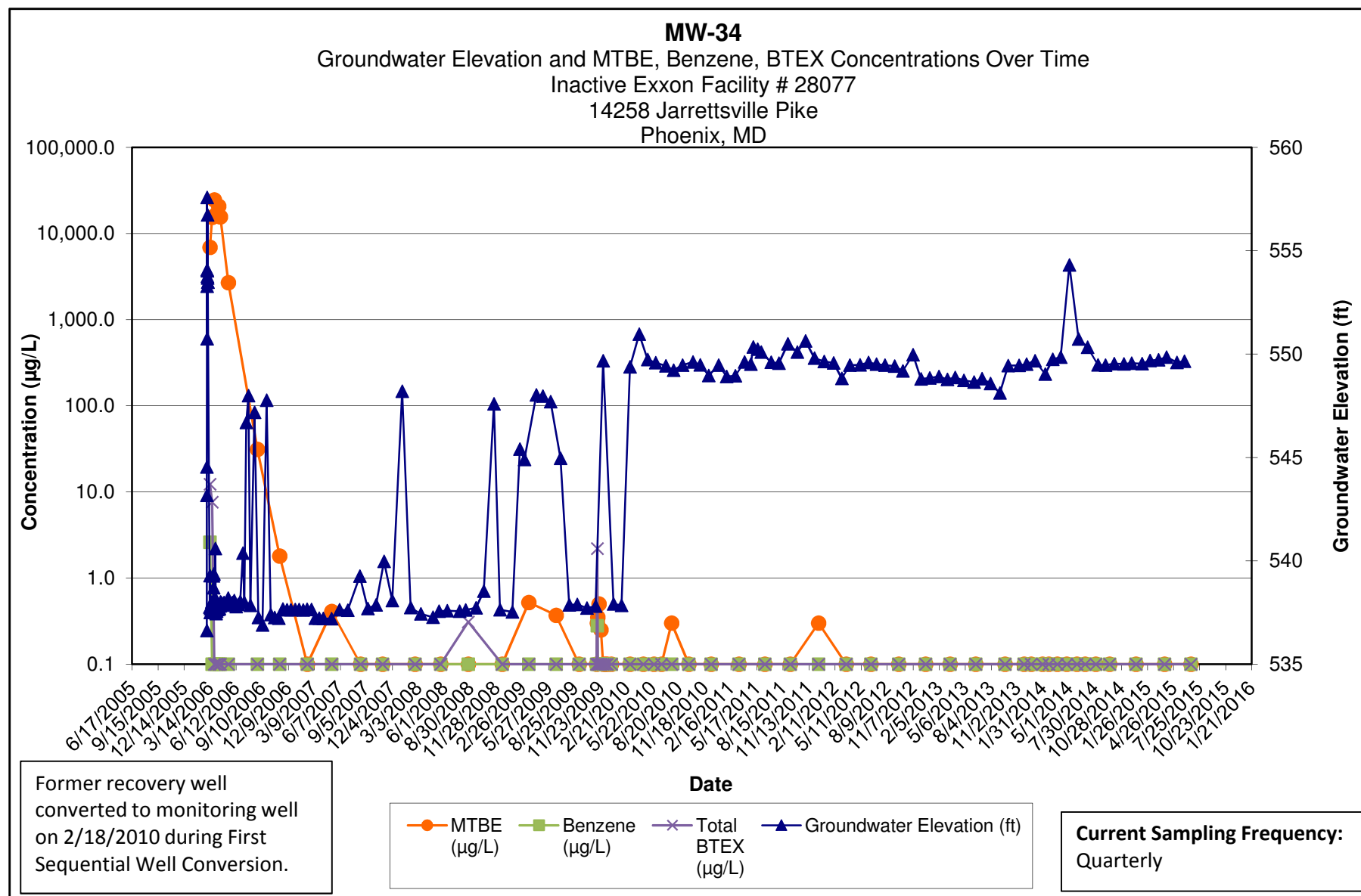
- 1.) ND results are charted as "0.1" to avoid confusion with estimated "J" values.
- 2.) [R] - indicates well was used for remediation at time of reporting.

**Kleinfelder**  
1340 Charwood Road  
Hanover, MD



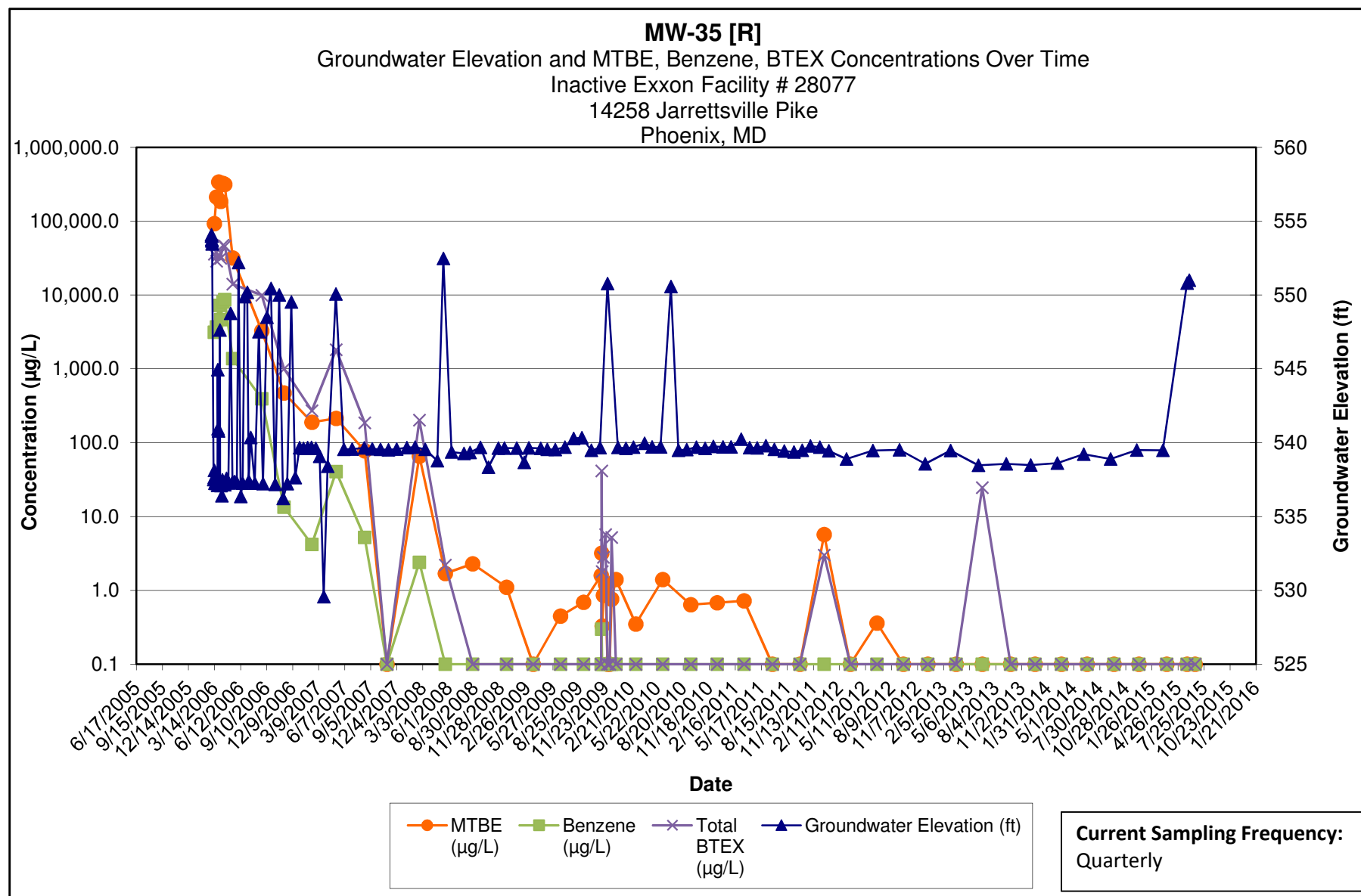
**Note:**

- 1.) ND results are charted as "0.1" to avoid confusion with estimated "J" values.
- 2.) [R] - indicates well was used for remediation at time of reporting.



**Note:**

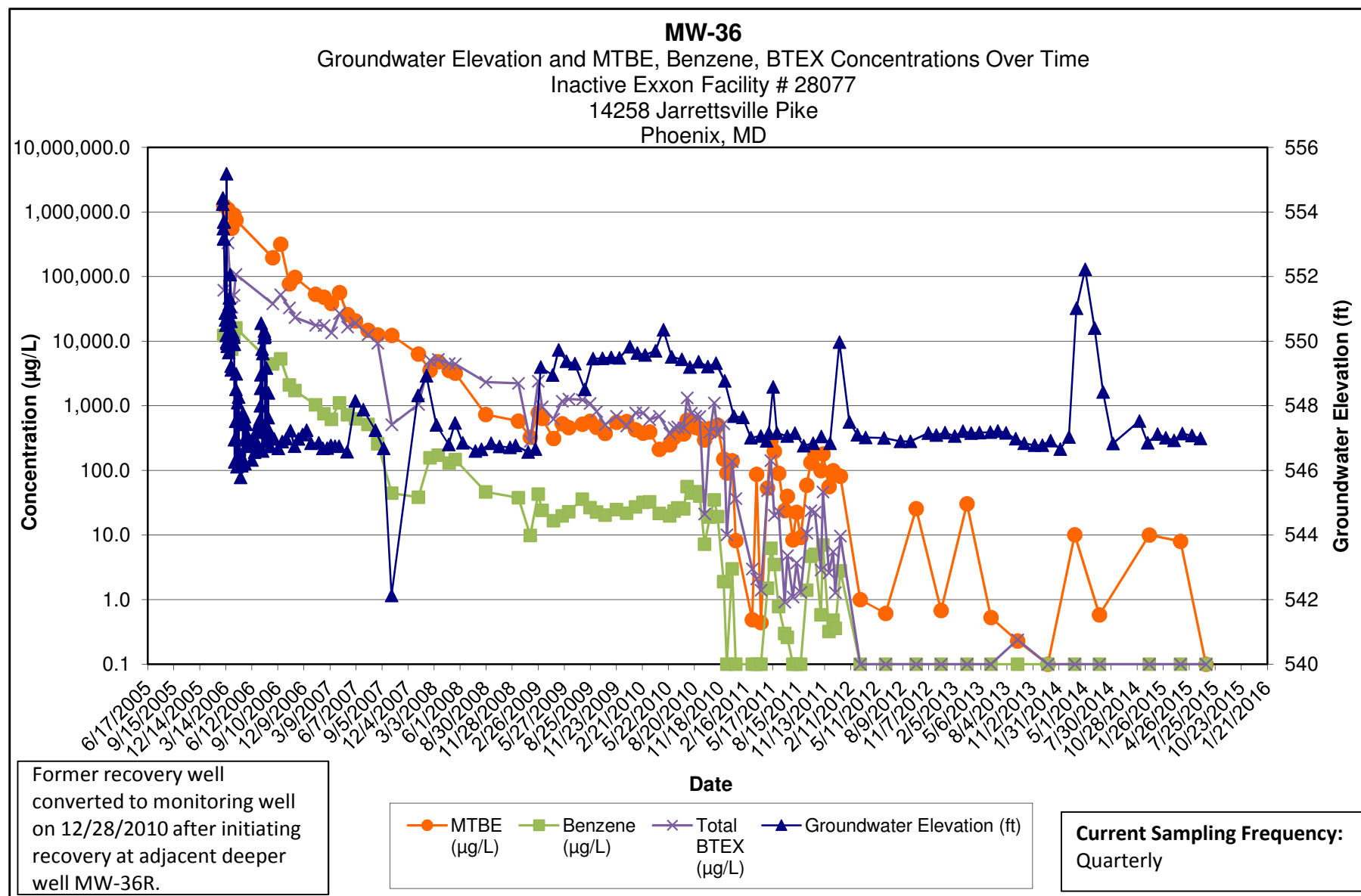
- 1.) ND results are charted as "0.1" to avoid confusion with estimated "J" values.
- 2.) [R] - indicates well was used for remediation at time of reporting.



Note:

- 1.) ND results are charted as "0.1" to avoid confusion with estimated "J" values.
- 2.) [R] - indicates well was used for remediation at time of reporting.

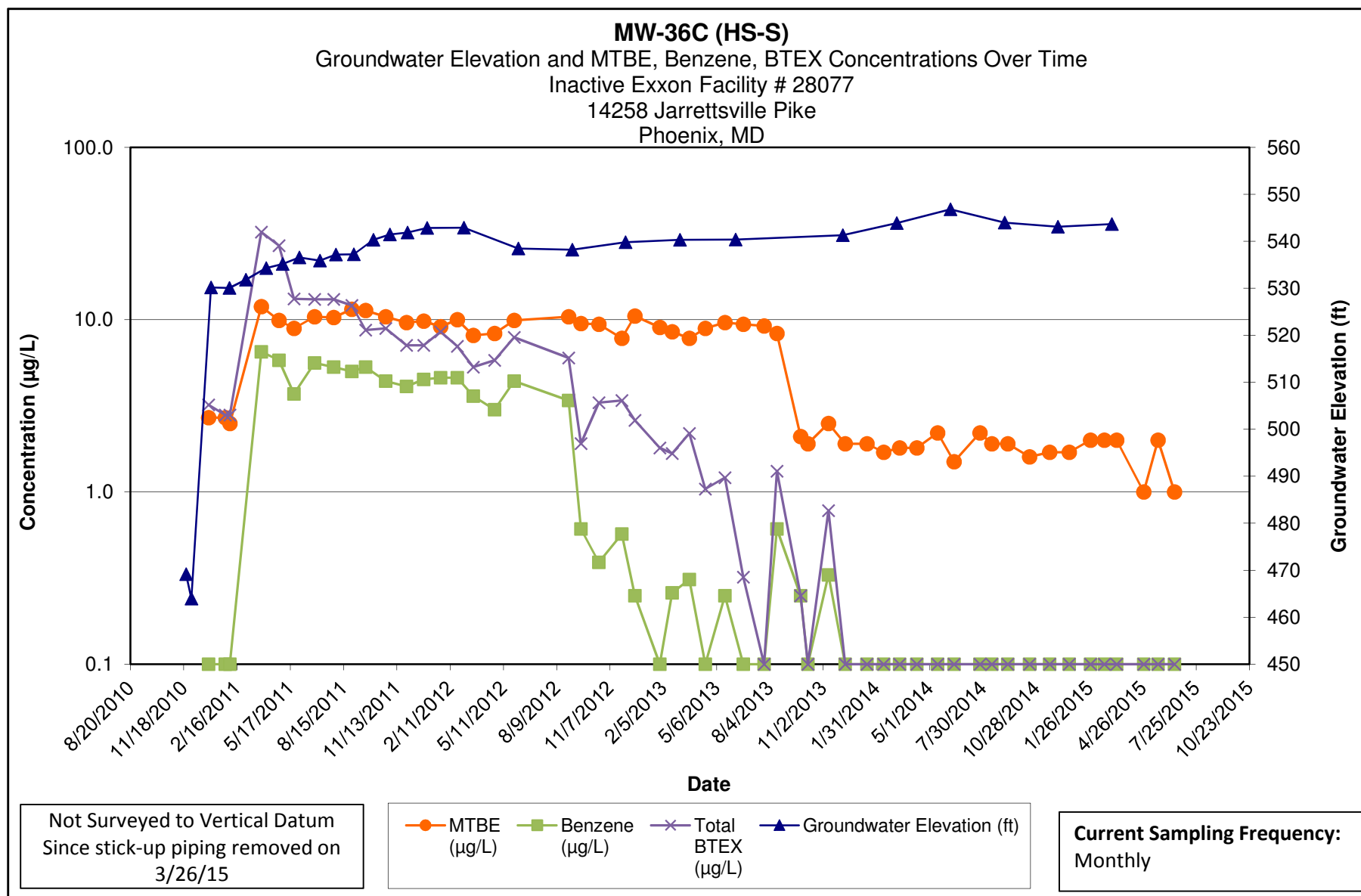
**Kleinfelder**  
1340 Charwood Road  
Hanover, MD



Note:

- 1.) ND results are charted as "0.1" to avoid confusion with estimated "J" values.
- 2.) [R] - indicates well was used for remediation at time of reporting.

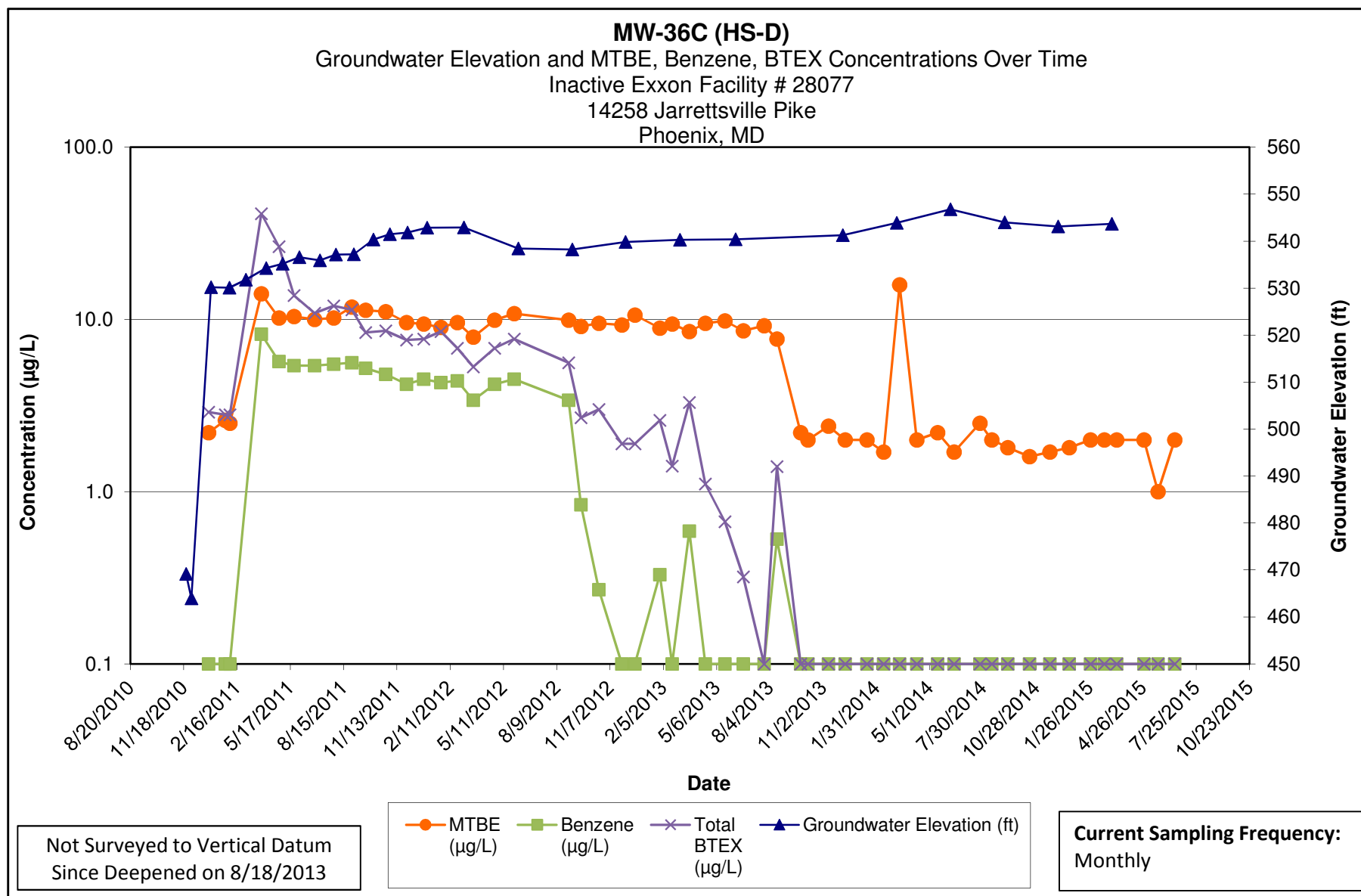
**Kleinfelder**  
1340 Charwood Road  
Hanover, MD



**Note:**

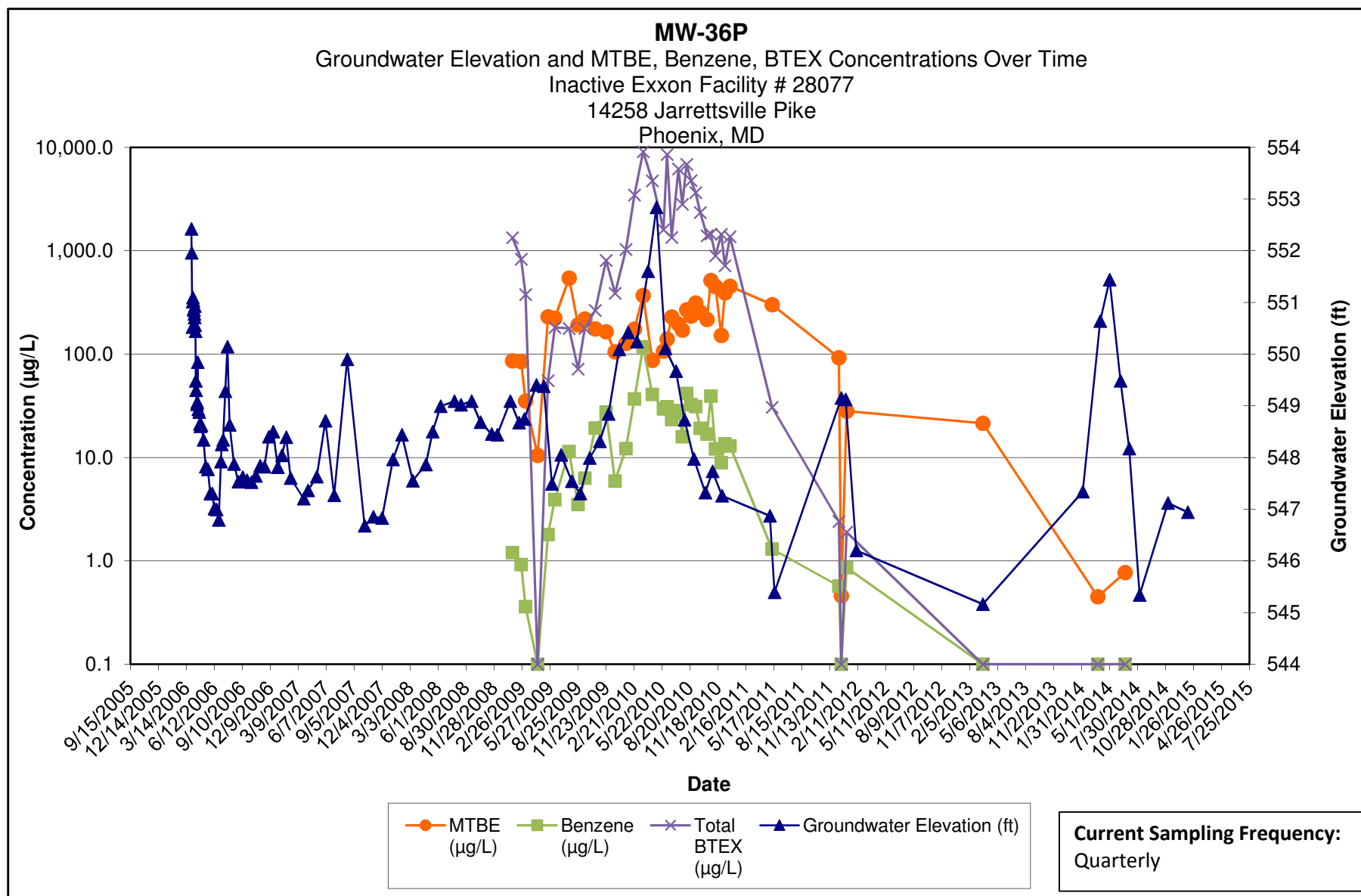
- 1.) ND results are charted as "0.1" to avoid confusion with estimated "J" values.
- 2.) HS-S = Shallow composite HydraSleeve sampler set at half of open borehole.





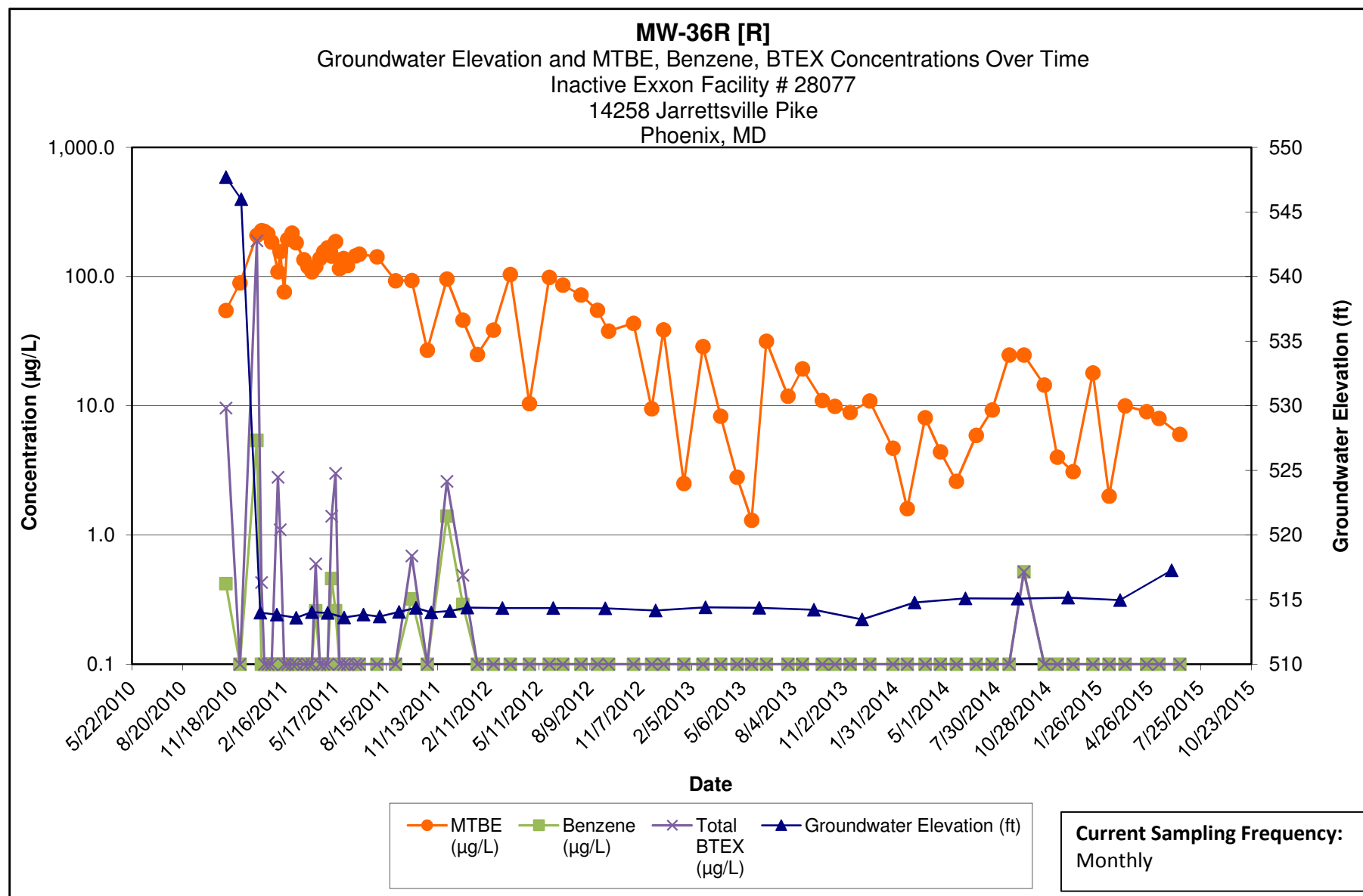
**Note:**

- 1.) ND results are charted as "0.1" to avoid confusion with estimated "J" values.
- 2.) HS-D = Deep composite HydraSleeve sampler set at bottom of open borehole.



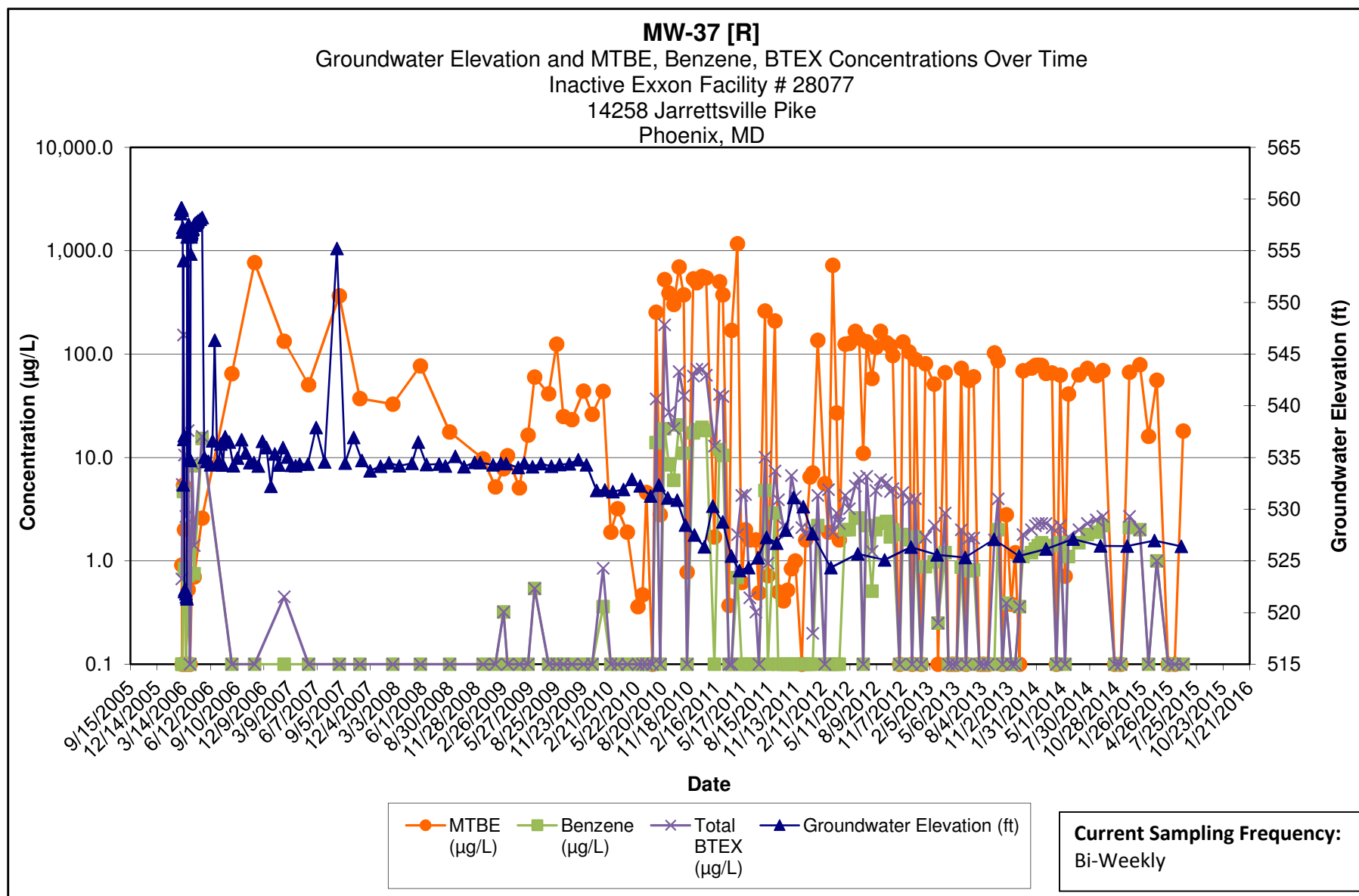
**Note:**

- 1.) ND results are charted as "0.1" to avoid confusion with estimated "J" values.
- 2.) [R] - indicates well was used for remediation at time of reporting.



**Note:**

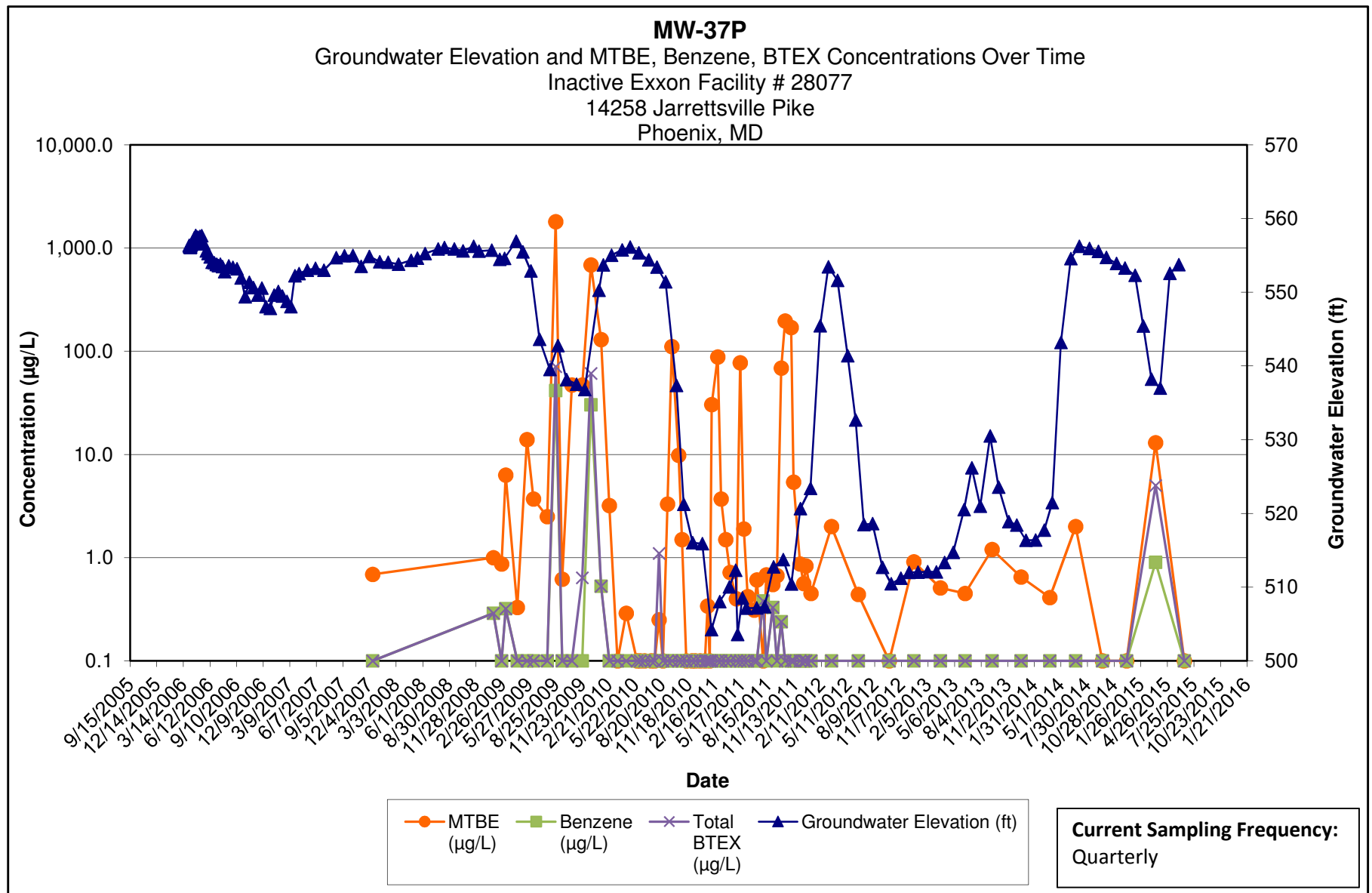
- 1.) ND results are charted as "0.1" to avoid confusion with estimated "J" values.
- 2.) [R] - indicates well was used for remediation at time of reporting.



Note:

- 1.) ND results are charted as "0.1" to avoid confusion with estimated "J" values.
- 2.) [R] - indicates well was used for remediation at time of reporting.

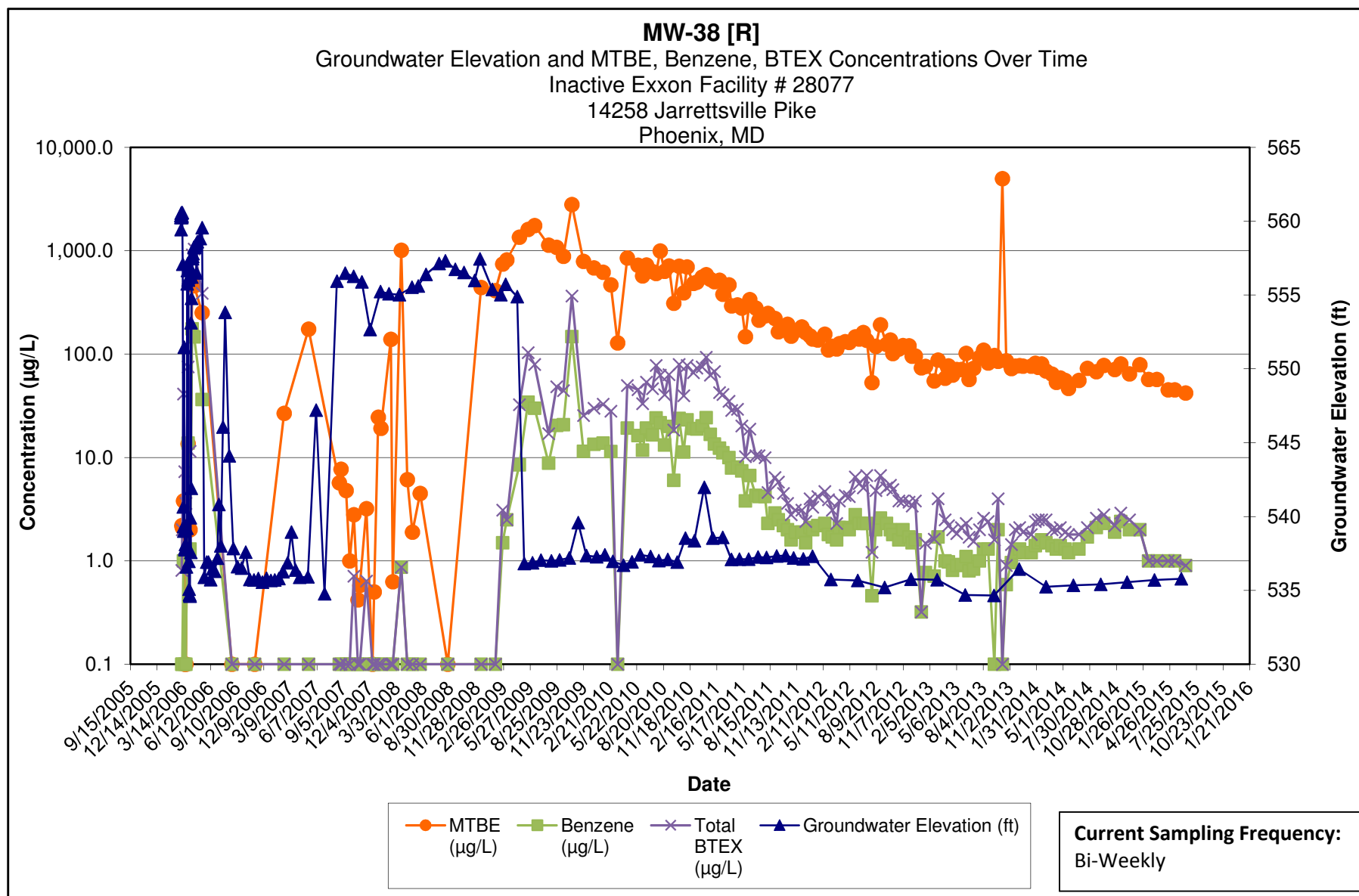
**Kleinfelder**  
1340 Charwood Road  
Hanover, MD



Note:

- 1.) ND results are charted as "0.1" to avoid confusion with estimated "J" values.
- 2.) [R] - indicates well was used for remediation at time of reporting.

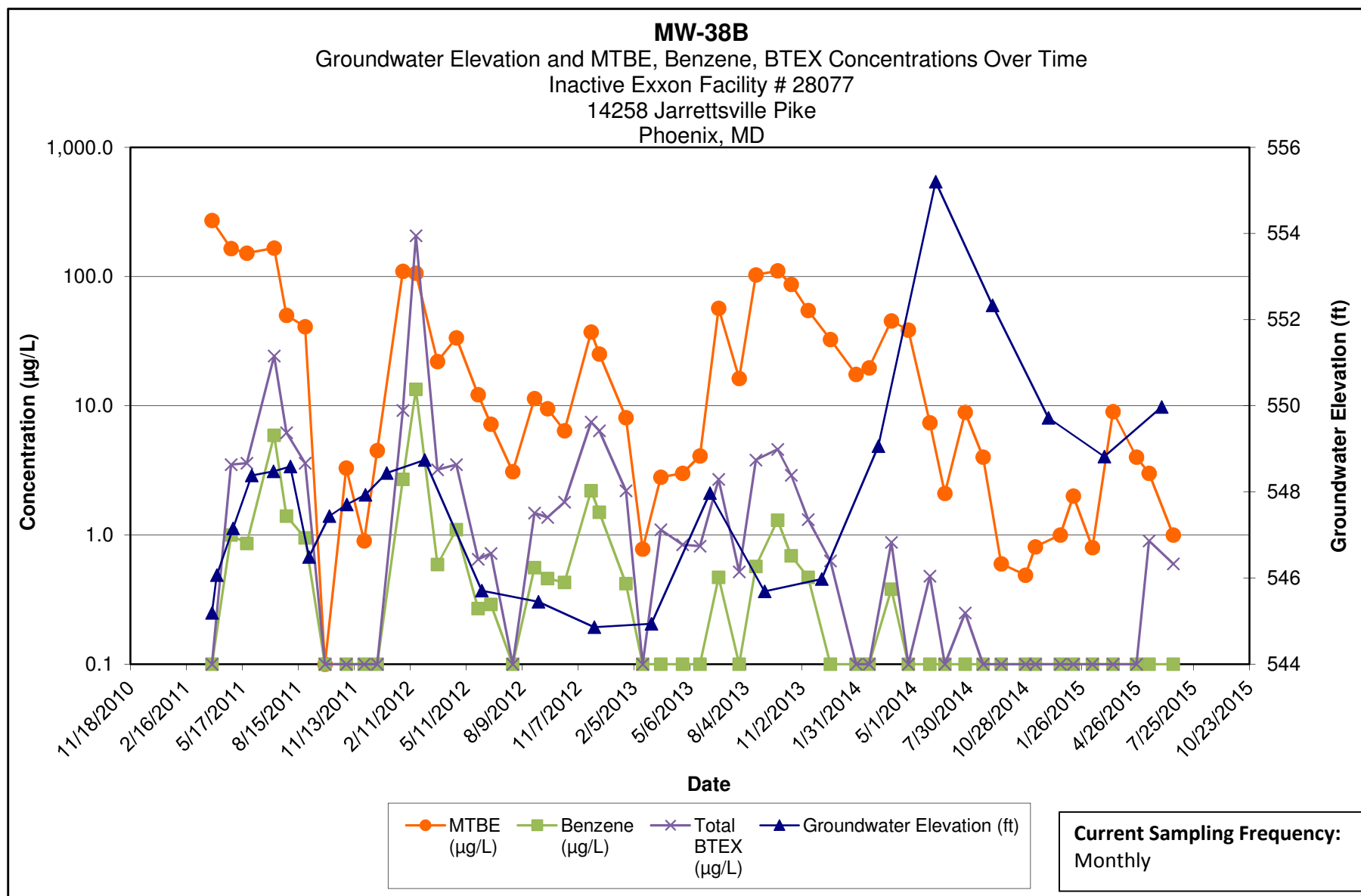
**Kleinfelder**  
1340 Charwood Road  
Hanover, MD



Note:

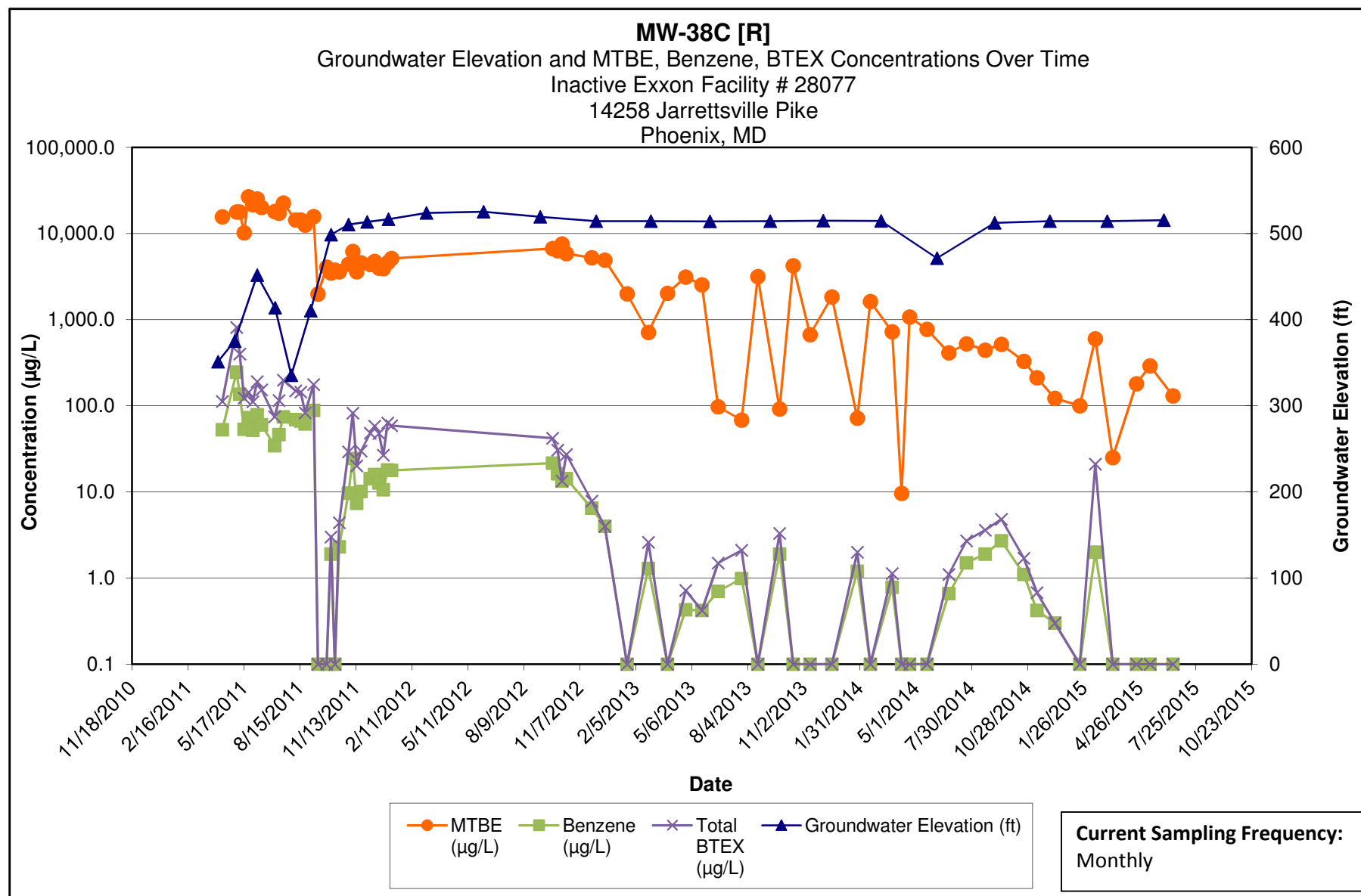
- 1.) ND results are charted as "0.1" to avoid confusion with estimated "J" values.
- 2.) [R] - indicates well was used for remediation at time of reporting.

**Kleinfelder**  
1340 Charwood Road  
Hanover, MD



**Note:**

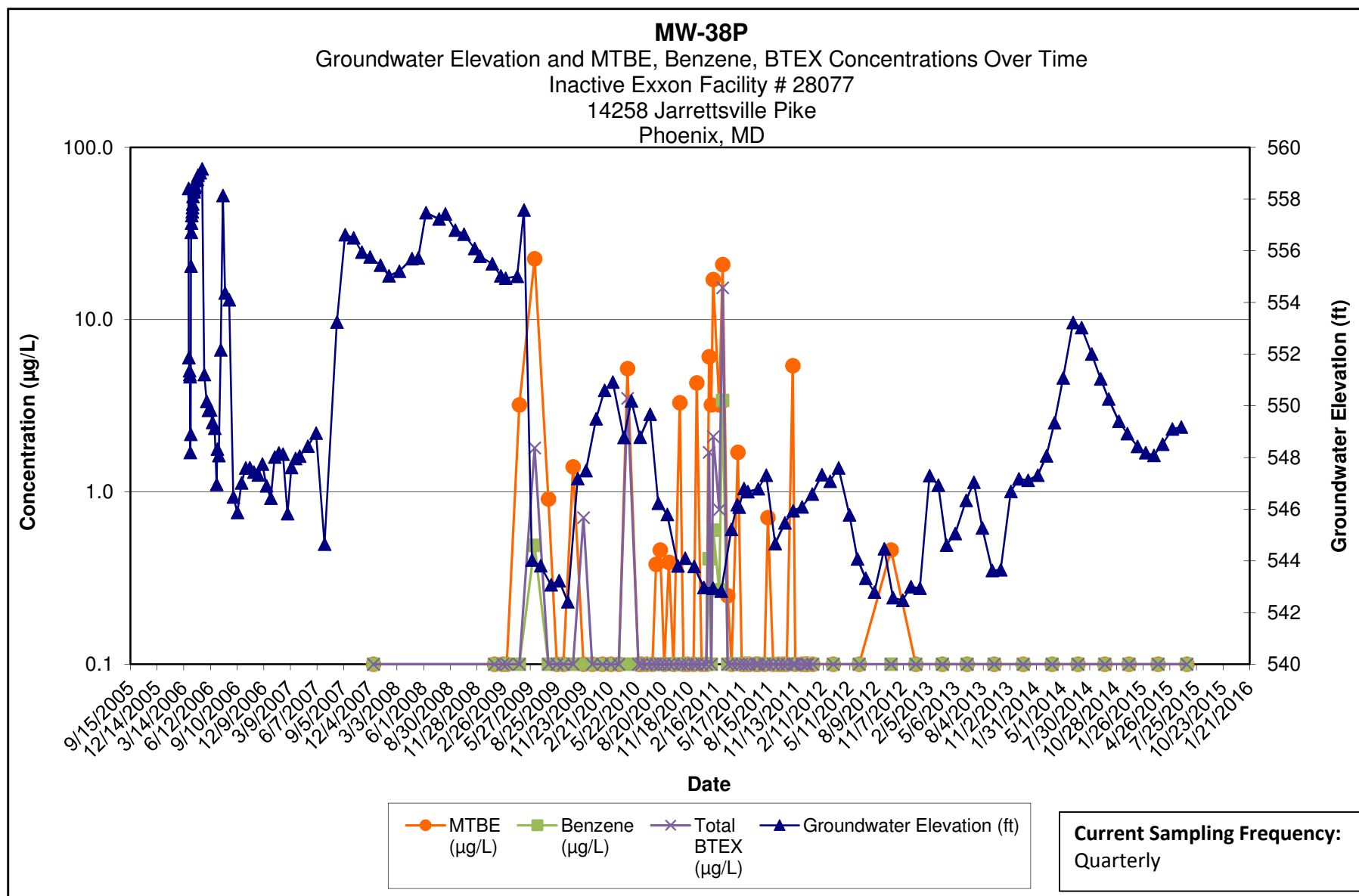
- 1.) ND results are charted as "0.1" to avoid confusion with estimated "J" values.
- 2.) [R] - indicates well was used for remediation at time of reporting.



**Note:**

- 1.) ND results are charted as "0.1" to avoid confusion with estimated "J" values.
- 2.) [R] - indicates well was used for remediation at time of reporting.

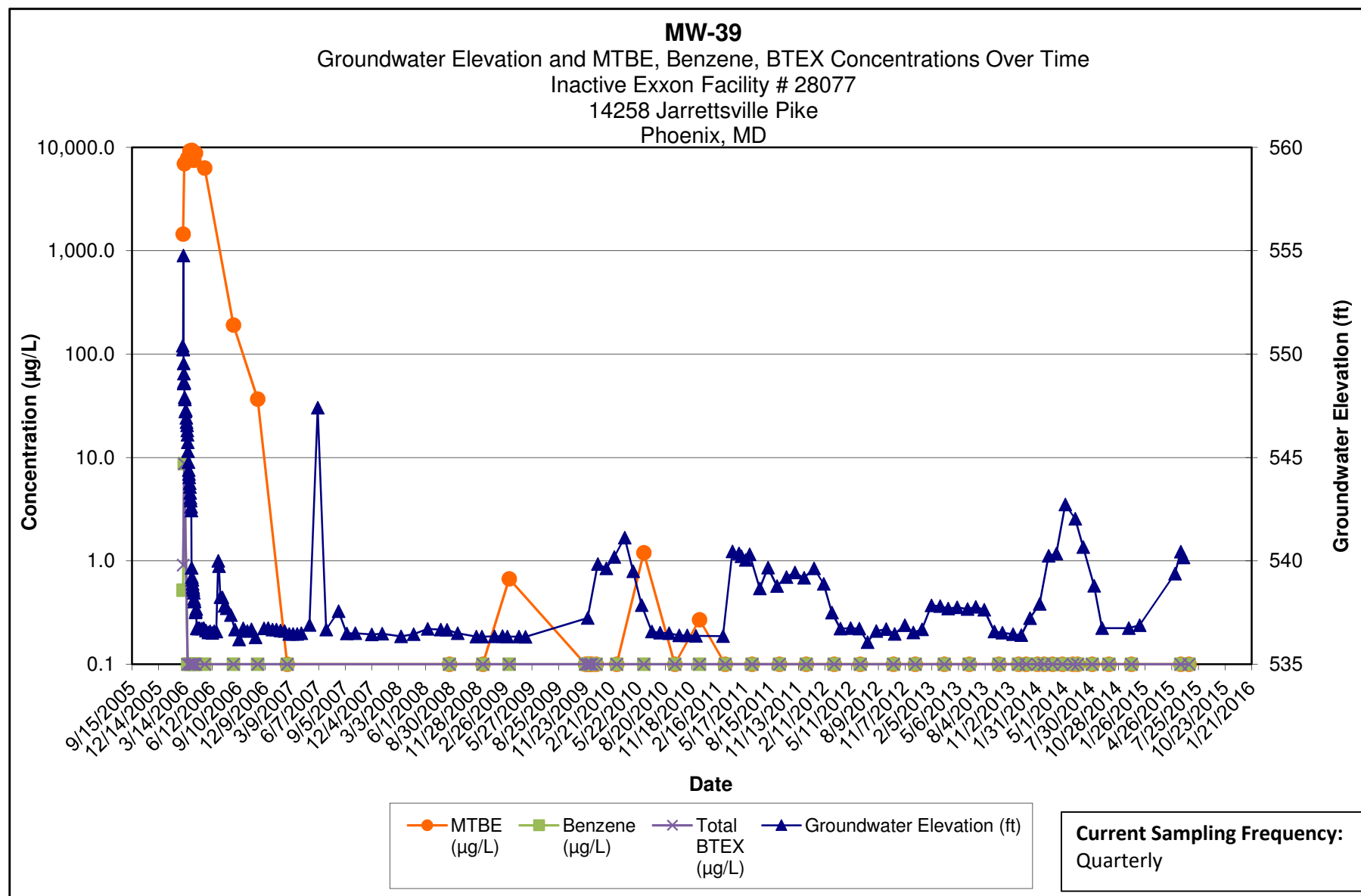




Note:

- 1.) ND results are charted as "0.1" to avoid confusion with estimated "J" values.
- 2.) [R] - indicates well was used for remediation at time of reporting.

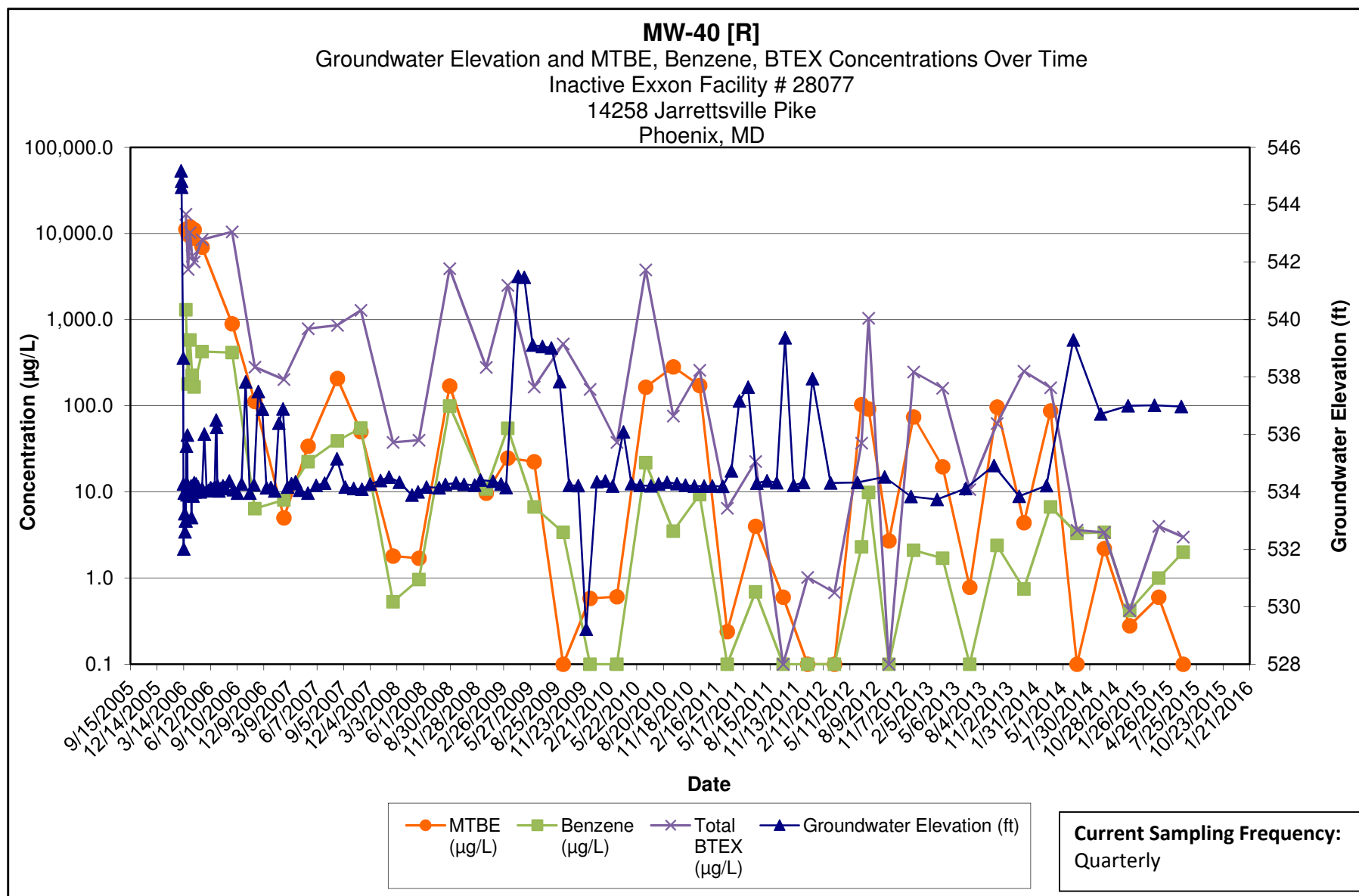
**Kleinfelder**  
1340 Charwood Road  
Hanover, MD



Note:

- 1.) ND results are charted as "0.1" to avoid confusion with estimated "J" values.
- 2.) [R] - indicates well was used for remediation at time of reporting.

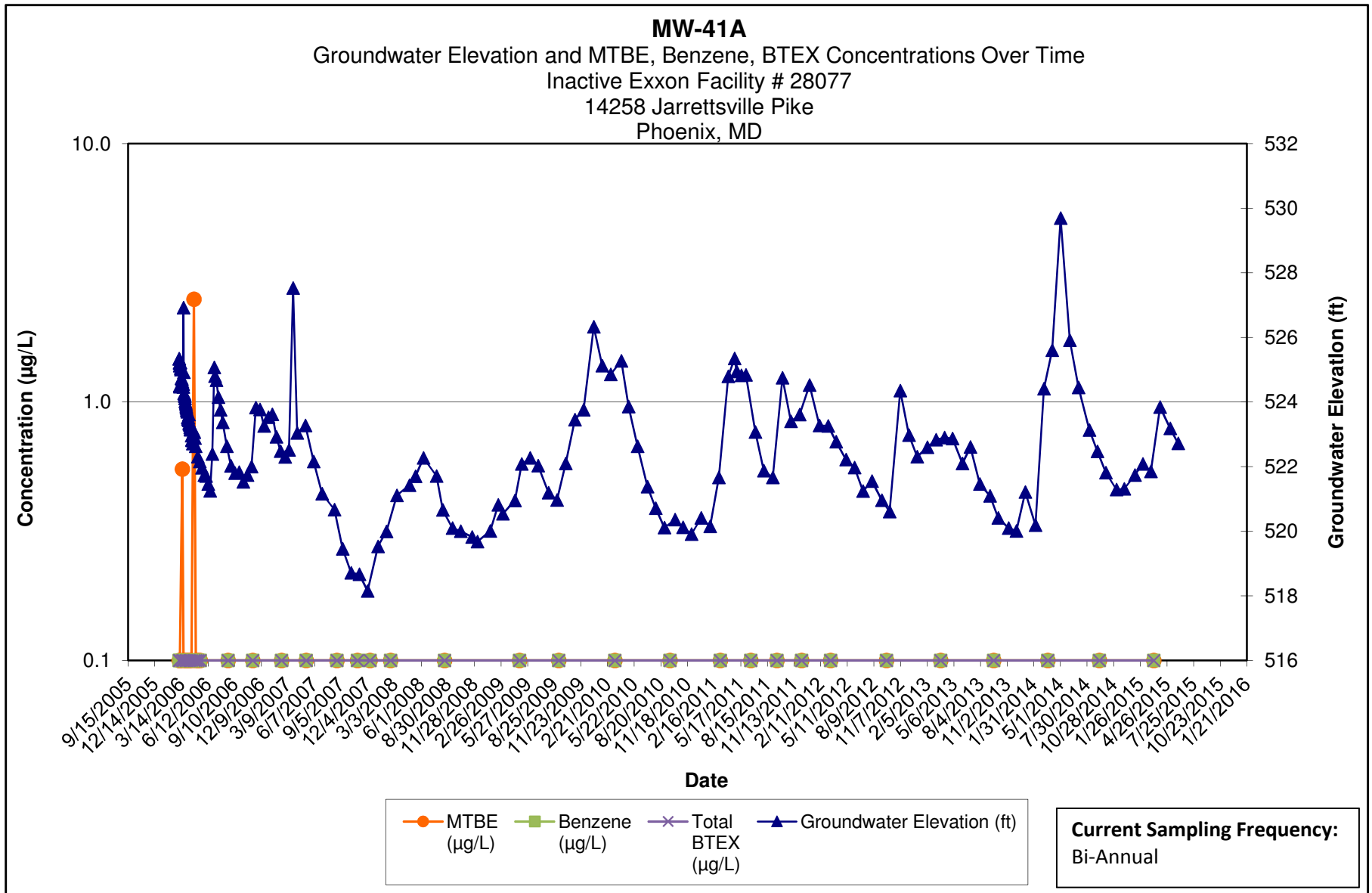
**Kleinfelder**  
1340 Charwood Road  
Hanover, MD



Note:

- 1.) ND results are charted as "0.1" to avoid confusion with estimated "J" values.
- 2.) [R] - indicates well was used for remediation at time of reporting.

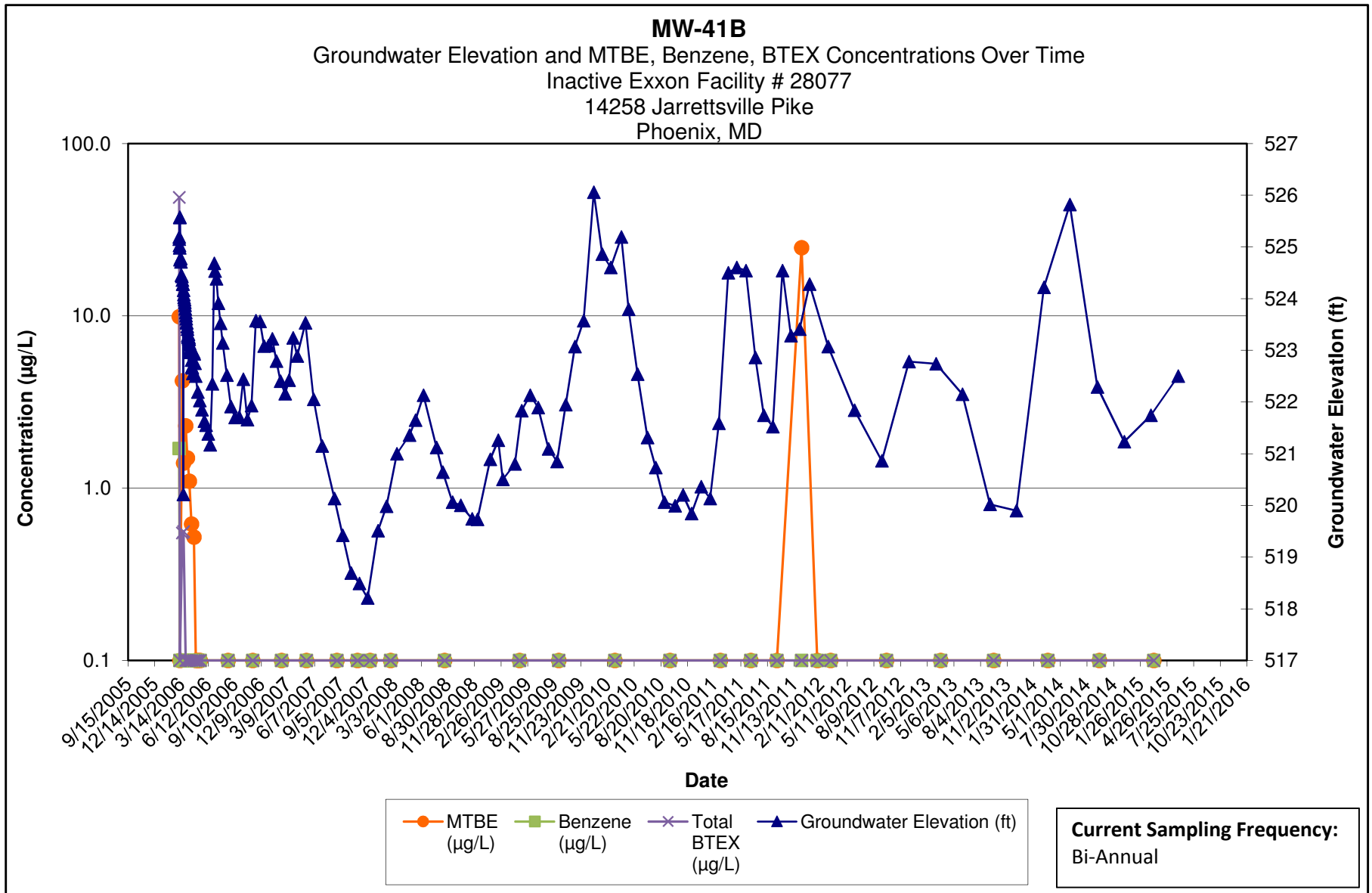
**Kleinfelder**  
1340 Charwood Road  
Hanover, MD



Note:

- 1.) ND results are charted as "0.1" to avoid confusion with estimated "J" values.
- 2.) [R] - indicates well was used for remediation at time of reporting.

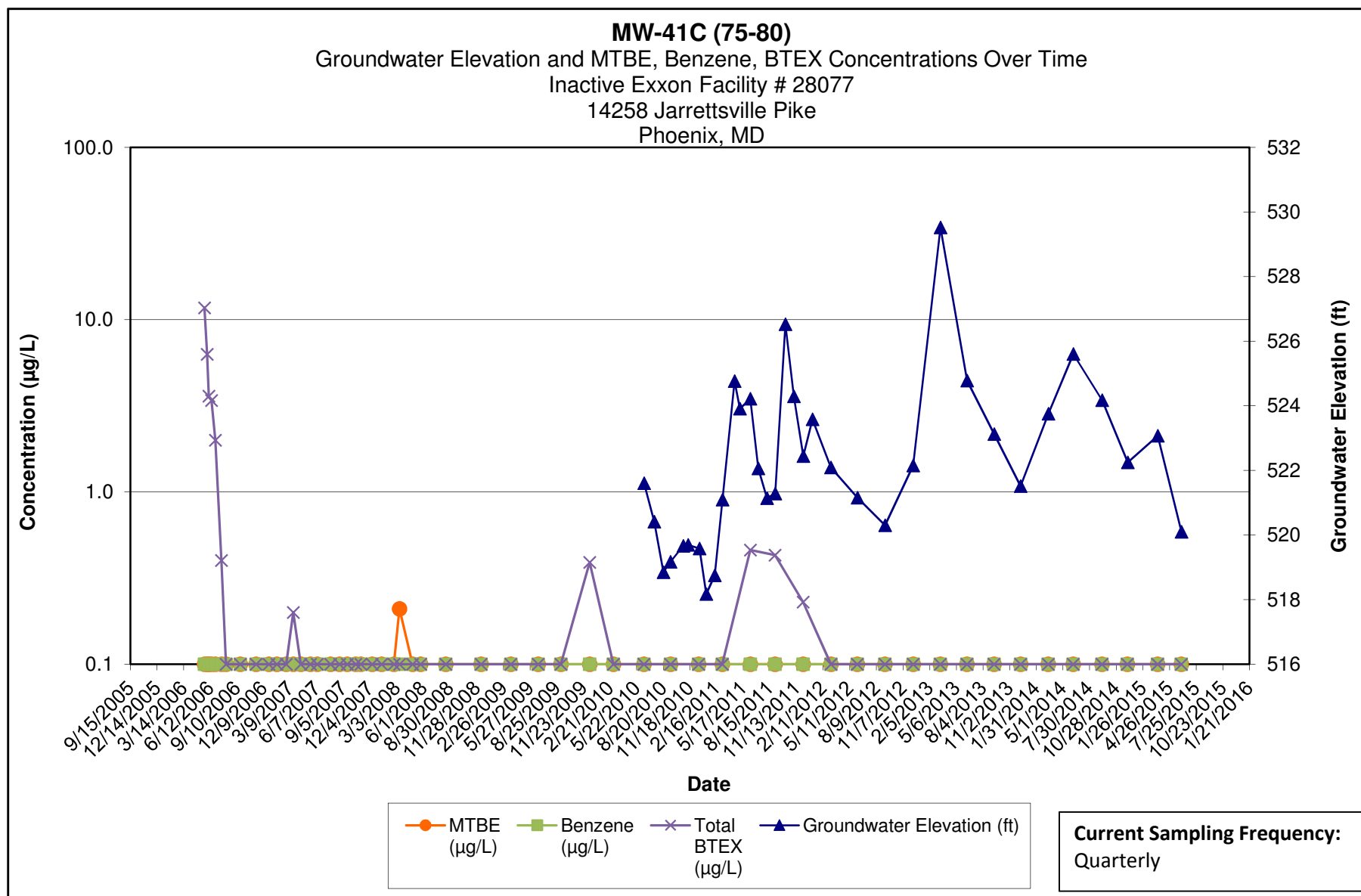
**Kleinfelder**  
1340 Charwood Road  
Hanover, MD



Note:

- 1.) ND results are charted as "0.1" to avoid confusion with estimated "J" values.
- 2.) [R] - indicates well was used for remediation at time of reporting.

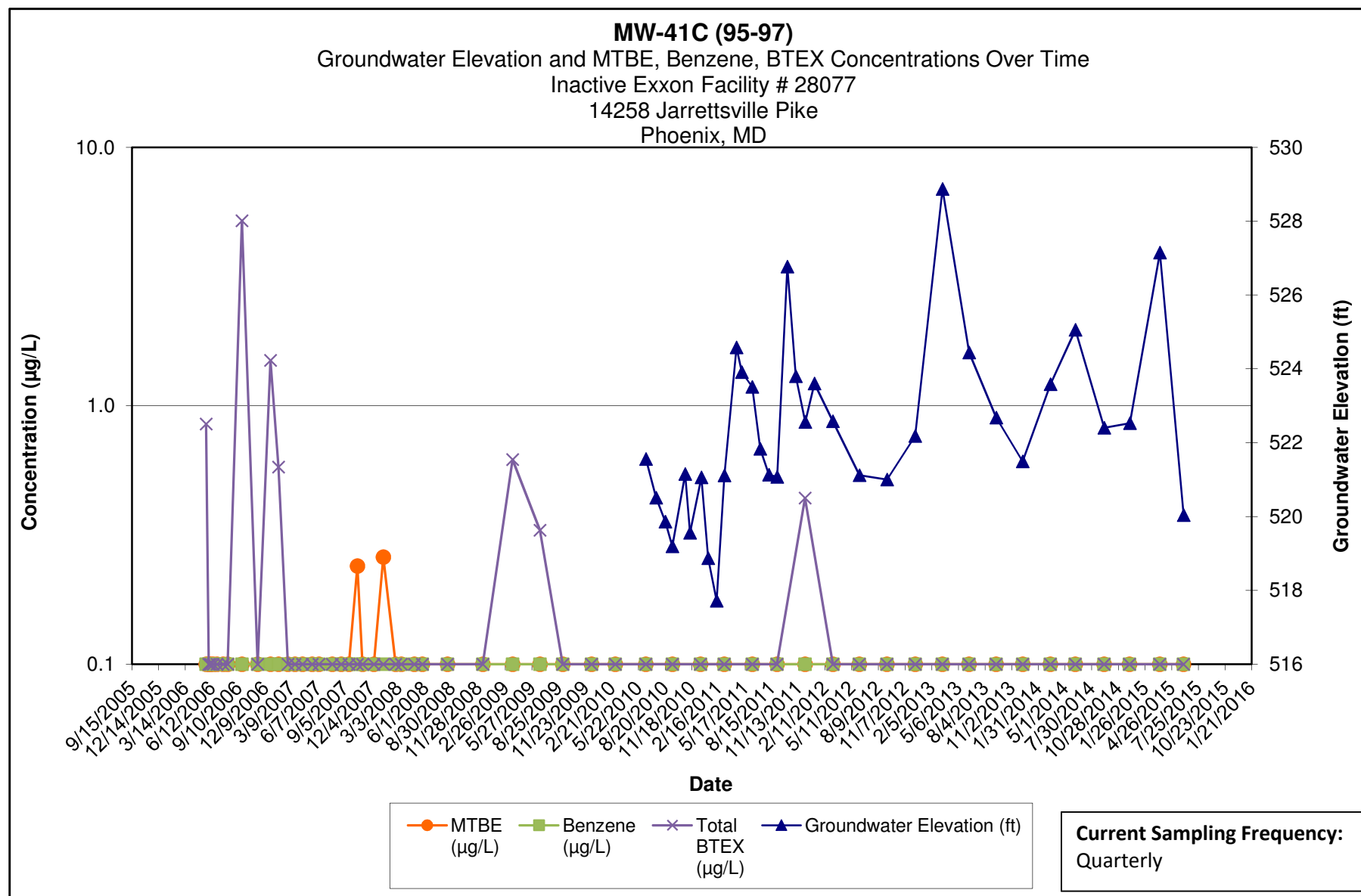
**Kleinfelder**  
1340 Charwood Road  
Hanover, MD



Note:

- 1.) ND results are charted as "0.1" to avoid confusion with estimated "J" values.
- 2.) Discrete interval sample collected at the depth indicated using a HydraSleeve sampler.

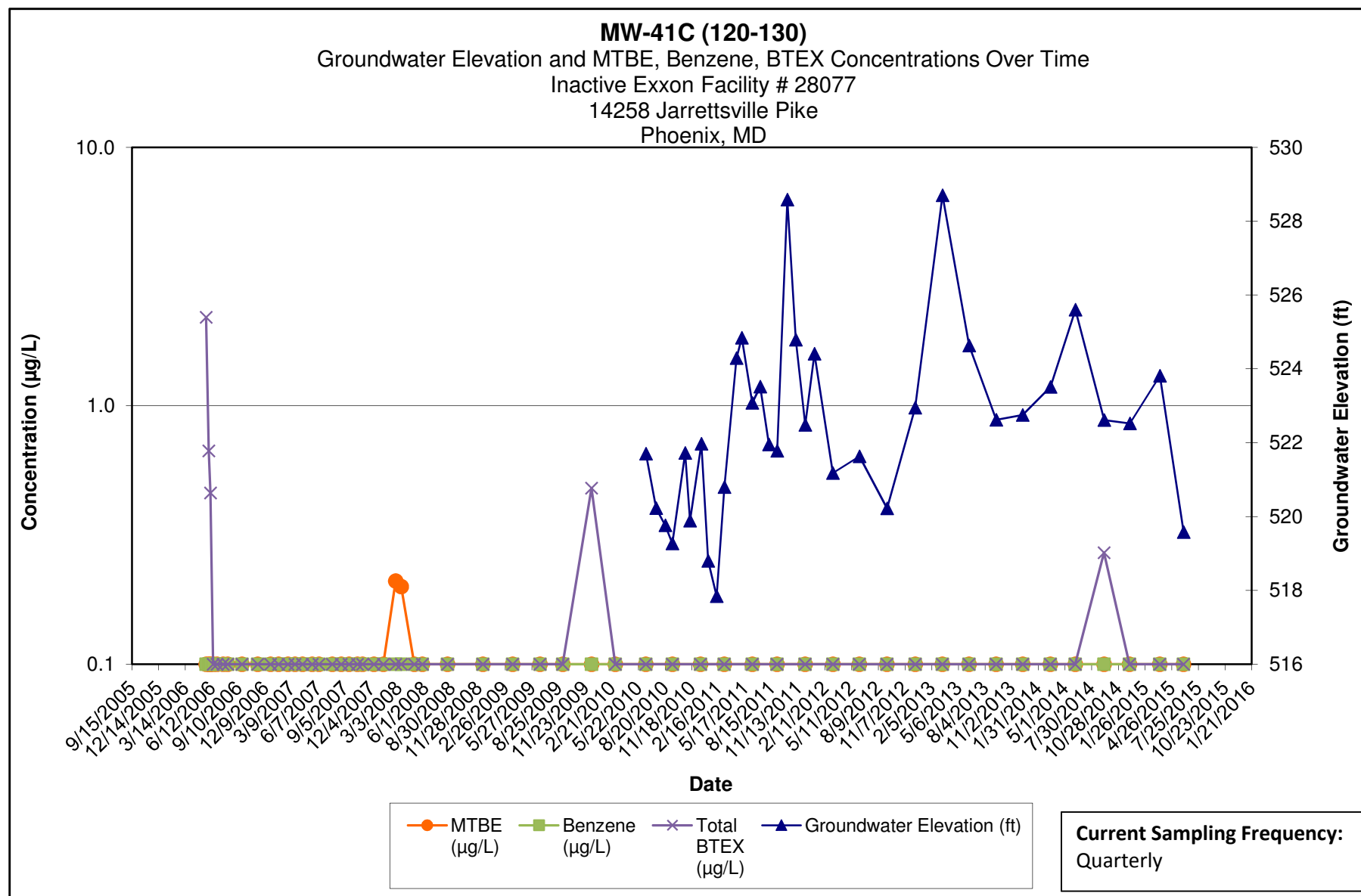
**Kleinfelder**  
1340 Charwood Road  
Hanover, MD



Note:

- 1.) ND results are charted as "0.1" to avoid confusion with estimated "J" values.
- 2.) Discrete interval sample collected at the depth indicated using a HydraSleeve sampler.

**Kleinfelder**  
1340 Charwood Road  
Hanover, MD

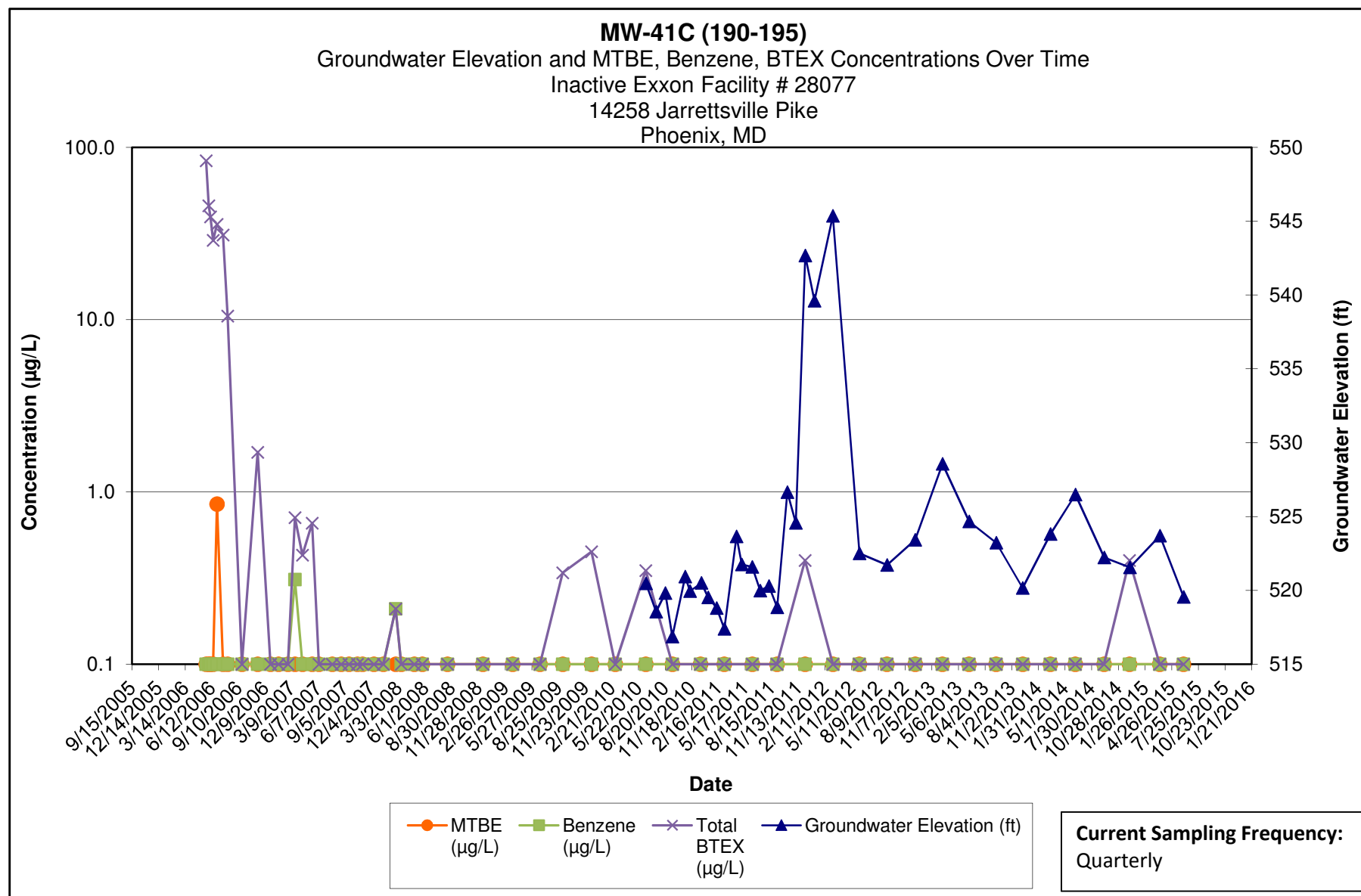


Note:

- 1.) ND results are charted as "0.1" to avoid confusion with estimated "J" values.
- 2.) Discrete interval sample collected at the depth indicated using a HydraSleeve sampler.

**Kleinfelder**  
1340 Charwood Road  
Hanover, MD

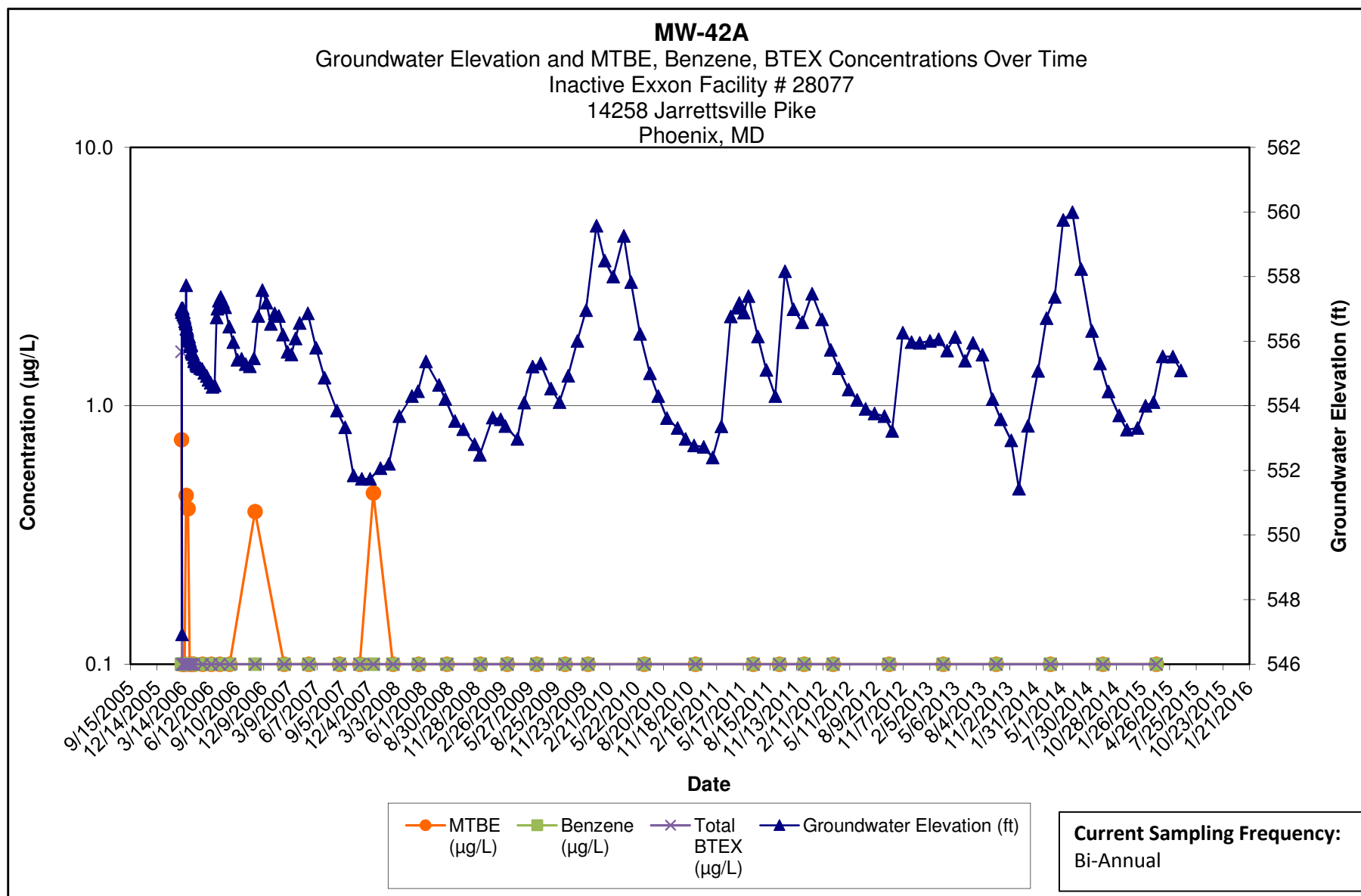




Note:

- 1.) ND results are charted as "0.1" to avoid confusion with estimated "J" values.
- 2.) Discrete interval sample collected at the depth indicated using a HydraSleeve sampler.

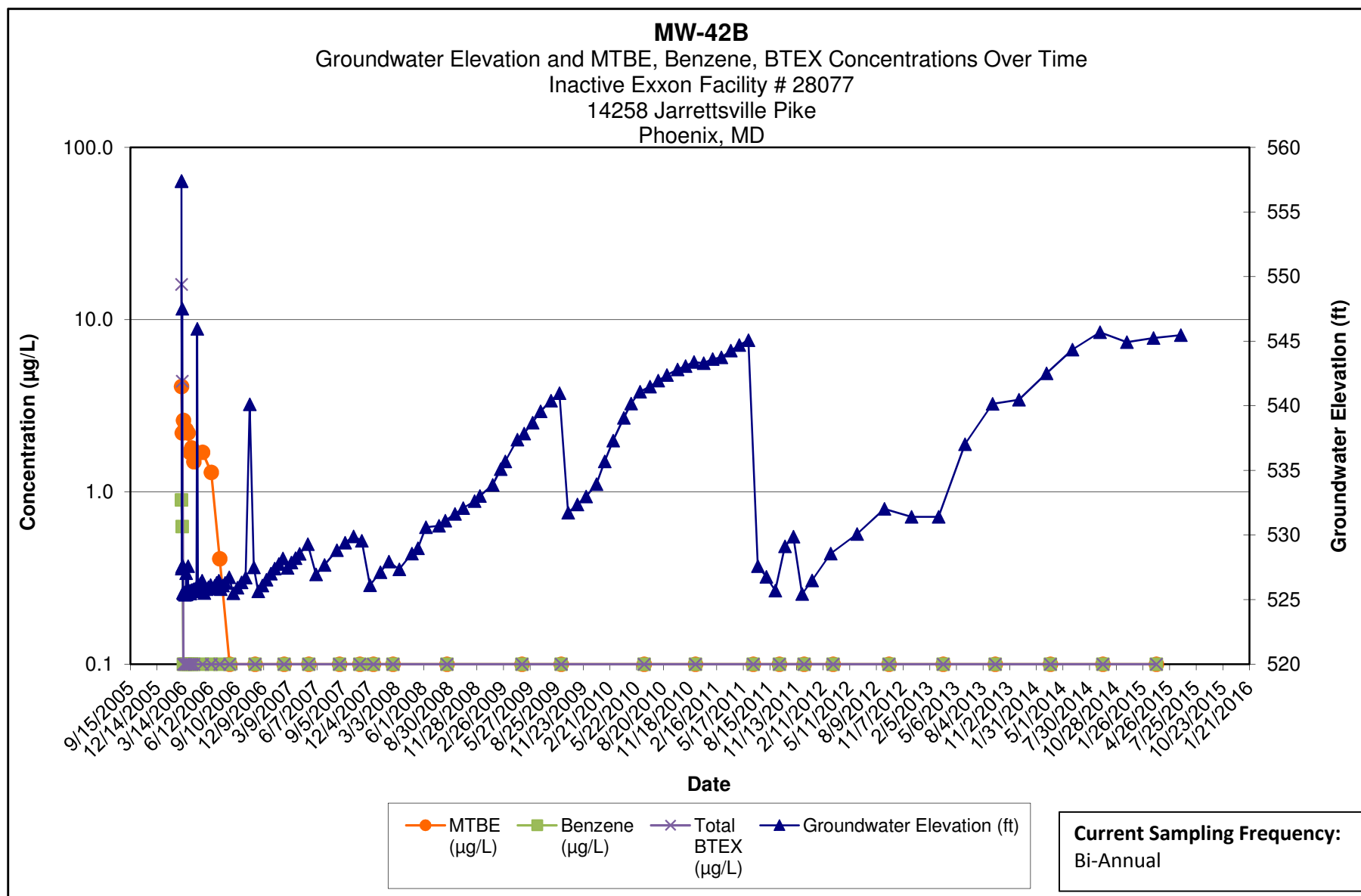
**Kleinfelder**  
1340 Charwood Road  
Hanover, MD



Note:

- 1.) ND results are charted as "0.1" to avoid confusion with estimated "J" values.
- 2.) [R] - indicates well was used for remediation at time of reporting.

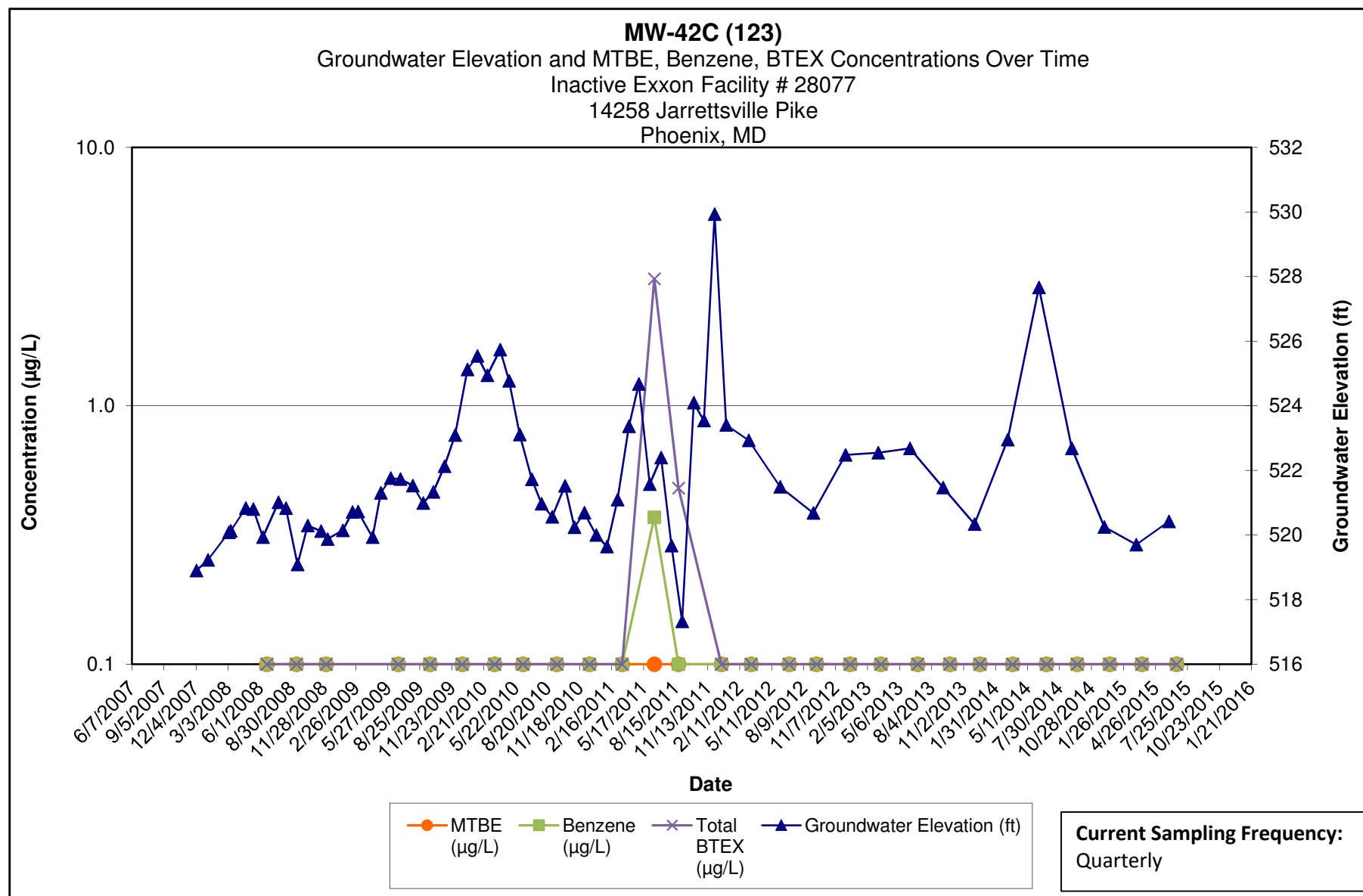
**Kleinfelder**  
1340 Charwood Road  
Hanover, MD



Note:

- 1.) ND results are charted as "0.1" to avoid confusion with estimated "J" values.
- 2.) [R] - indicates well was used for remediation at time of reporting.

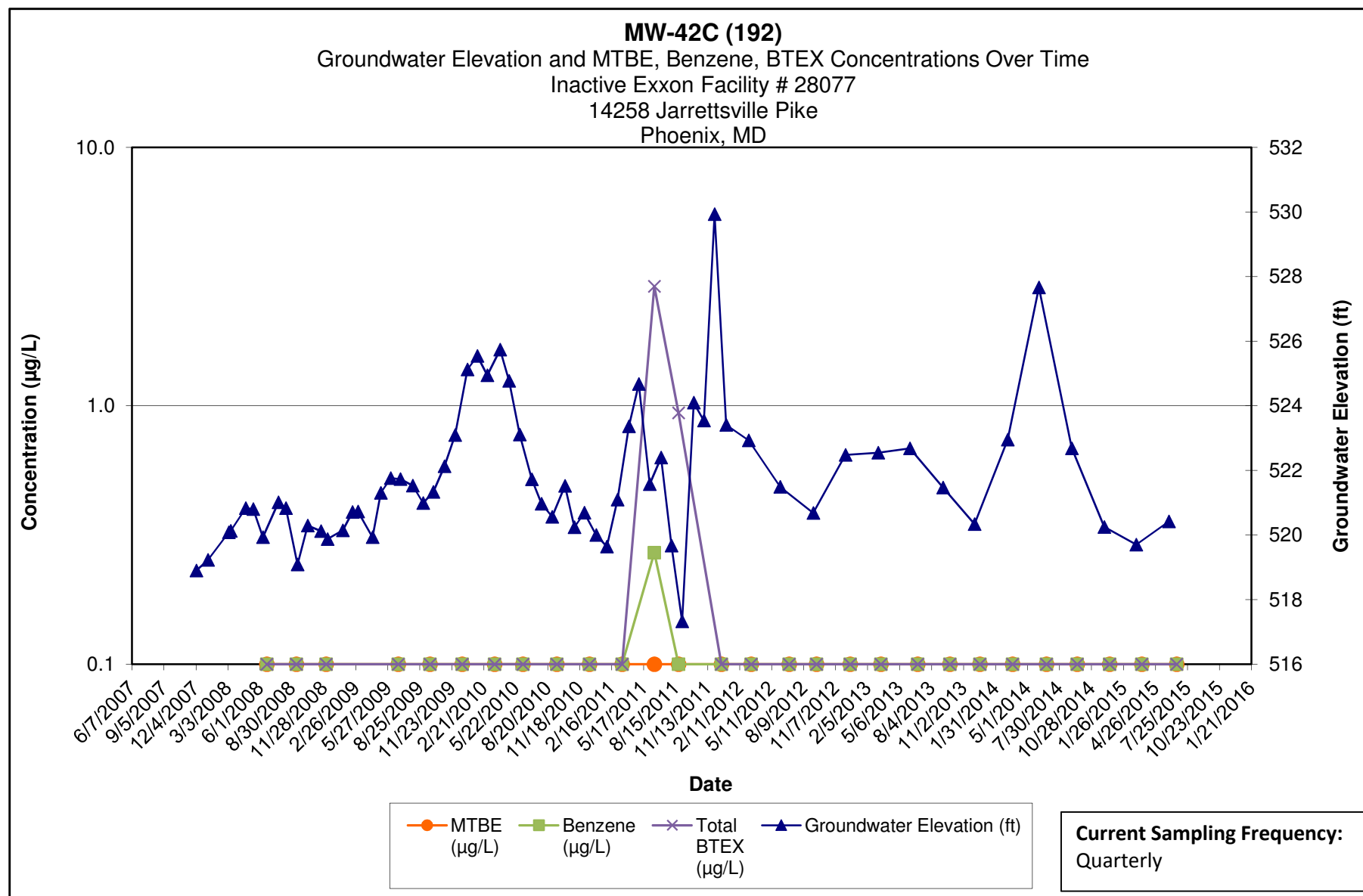
**Kleinfelder**  
1340 Charwood Road  
Hanover, MD



Note:

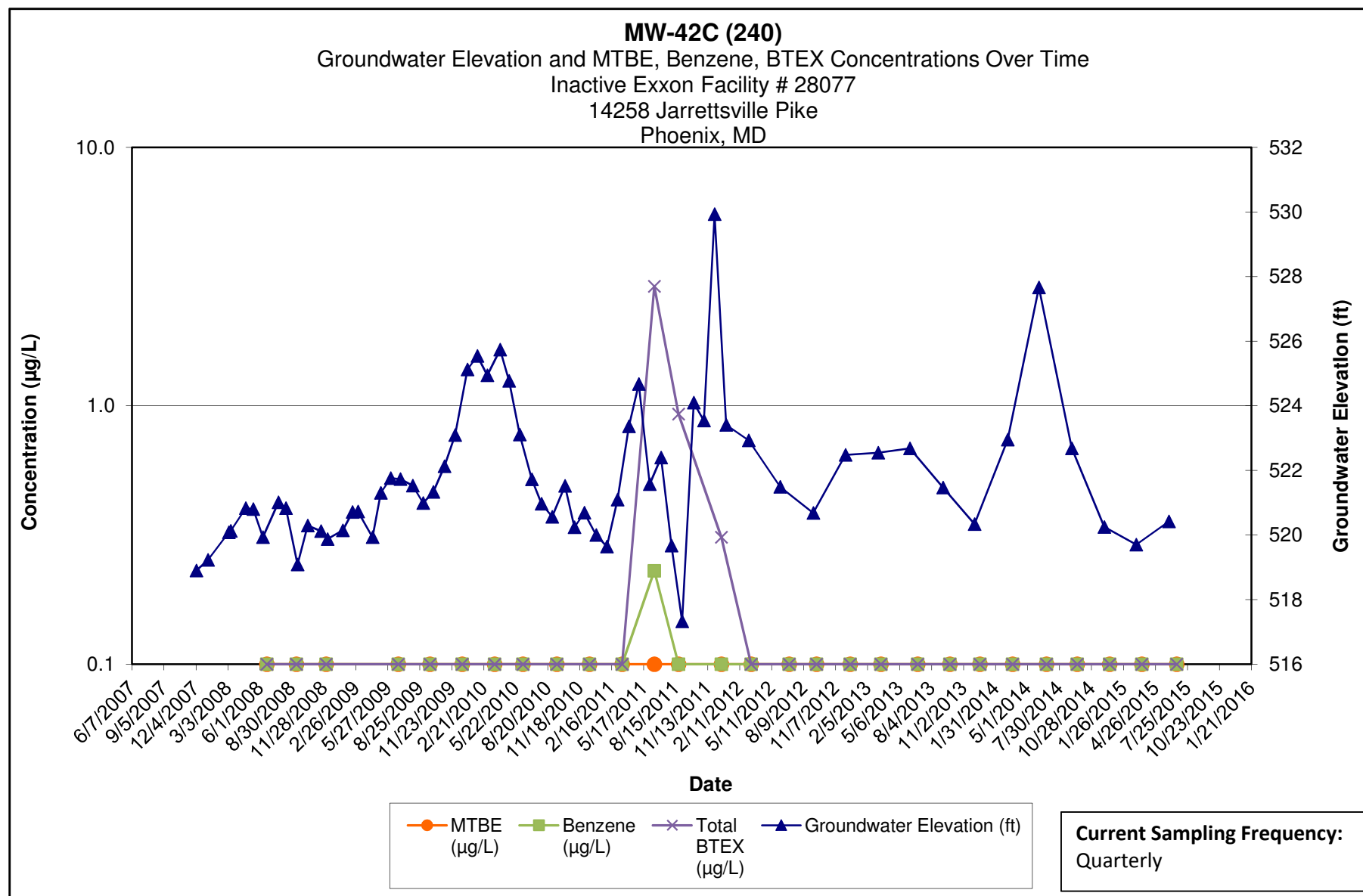
- 1.) ND results are charted as "0.1" to avoid confusion with estimated "J" values.
- 2.) Discrete interval sample collected at the depth indicated using a HydraSleeve sampler.

**Kleinfelder**  
1340 Charwood Road  
Hanover, MD



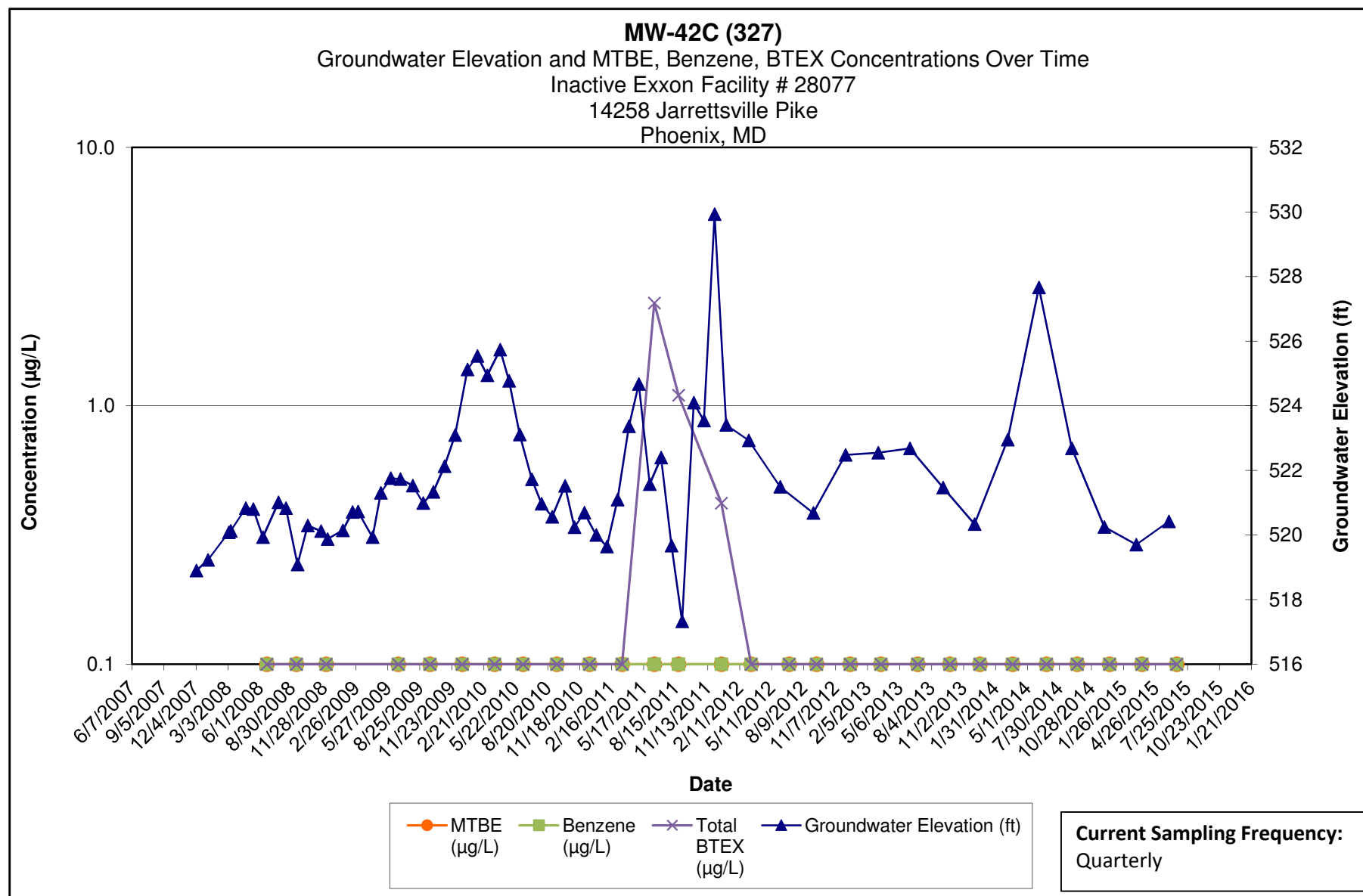
**Note:**

- 1.) ND results are charted as "0.1" to avoid confusion with estimated "J" values.
- 2.) Discrete interval sample collected at the depth indicated using a HydraSleeve sampler.



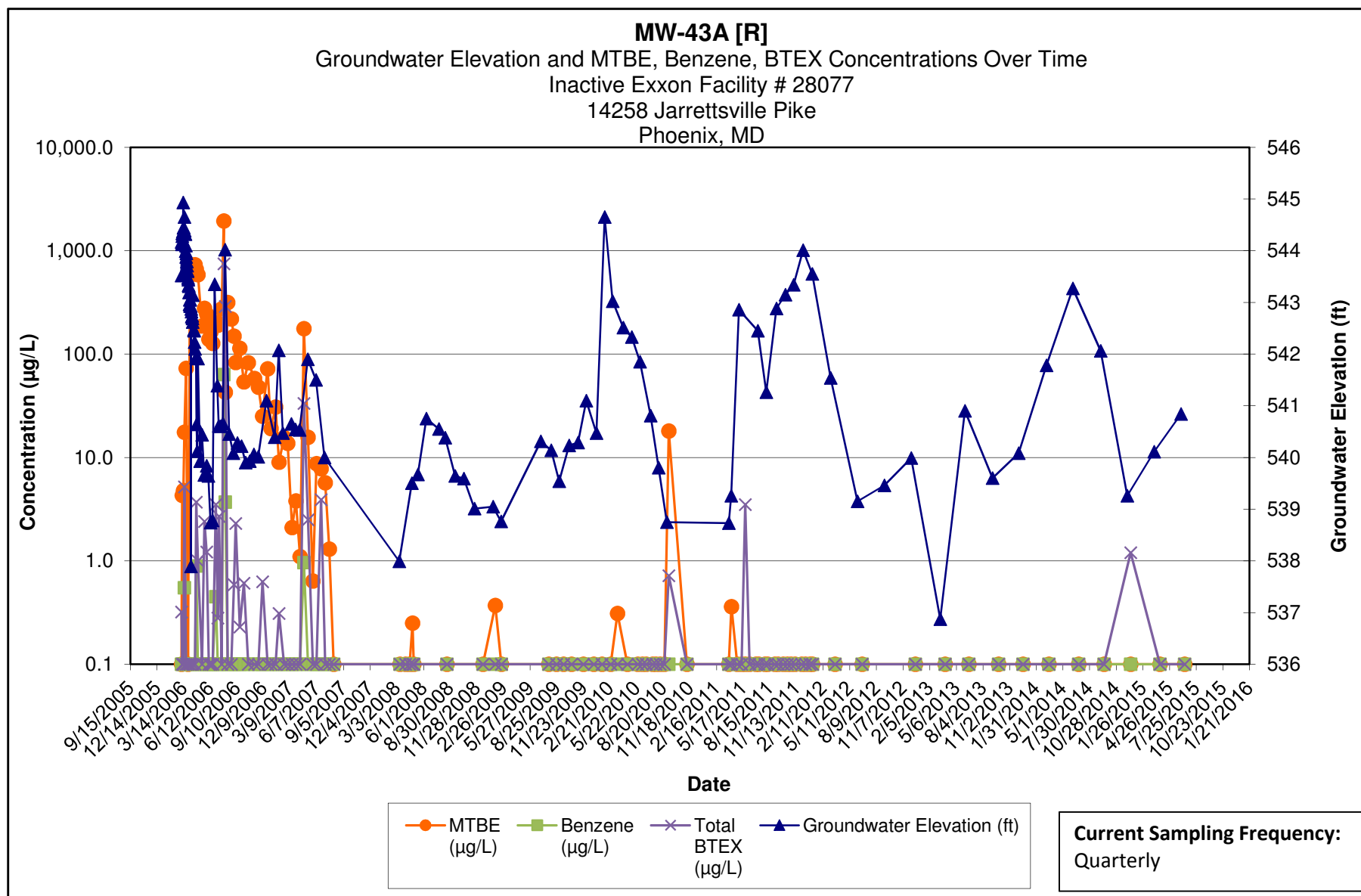
**Note:**

- 1.) ND results are charted as "0.1" to avoid confusion with estimated "J" values.
- 2.) Discrete interval sample collected at the depth indicated using a HydraSleeve sampler.



**Note:**

- 1.) ND results are charted as "0.1" to avoid confusion with estimated "J" values.
- 2.) Discrete interval sample collected at the depth indicated using a HydraSleeve sampler.

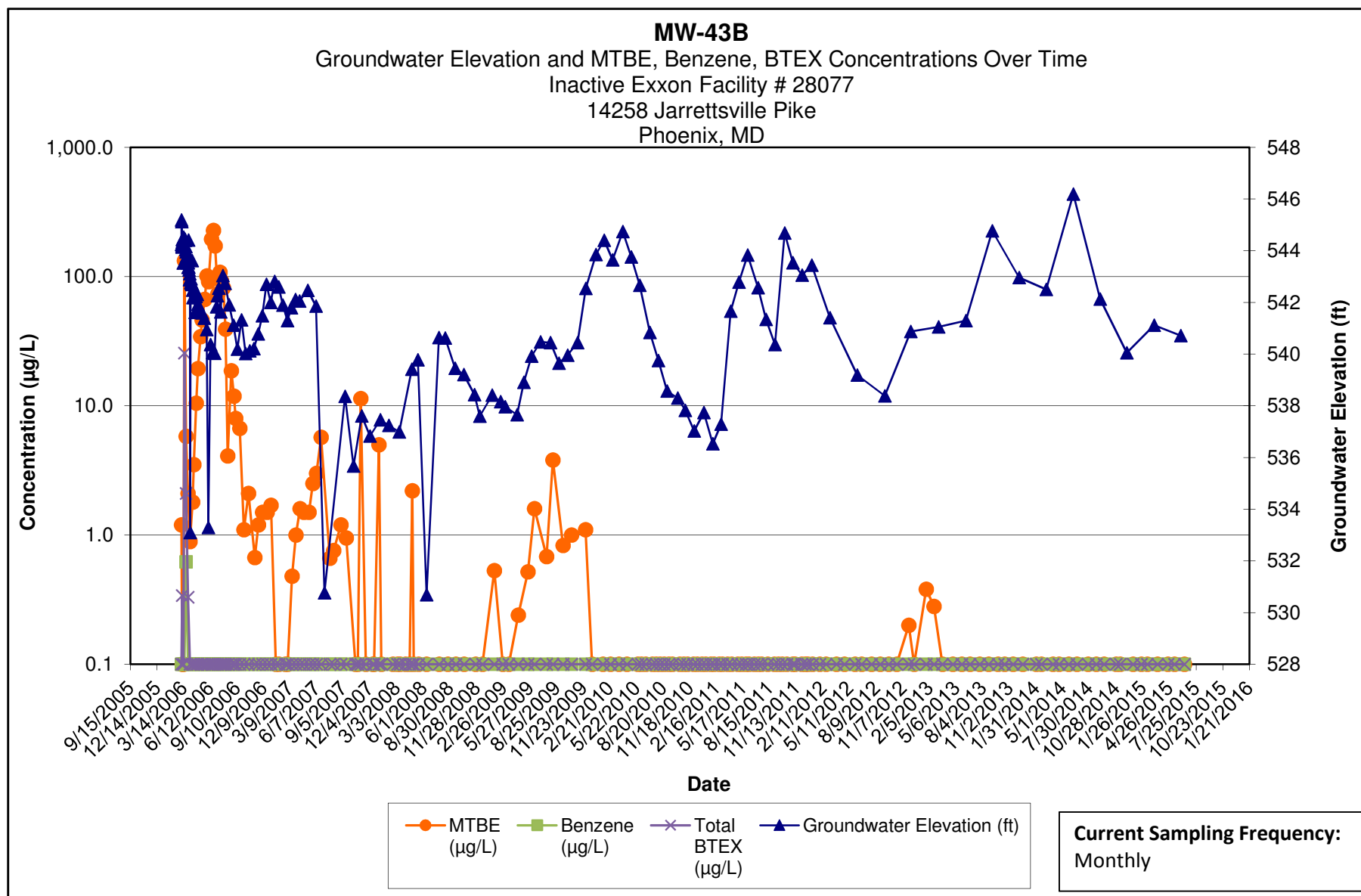


Note:

- 1.) ND results are charted as "0.1" to avoid confusion with estimated "J" values.
- 2.) [R] - indicates well was used for remediation at time of reporting.

**Kleinfelder**  
1340 Charwood Road  
Hanover, MD

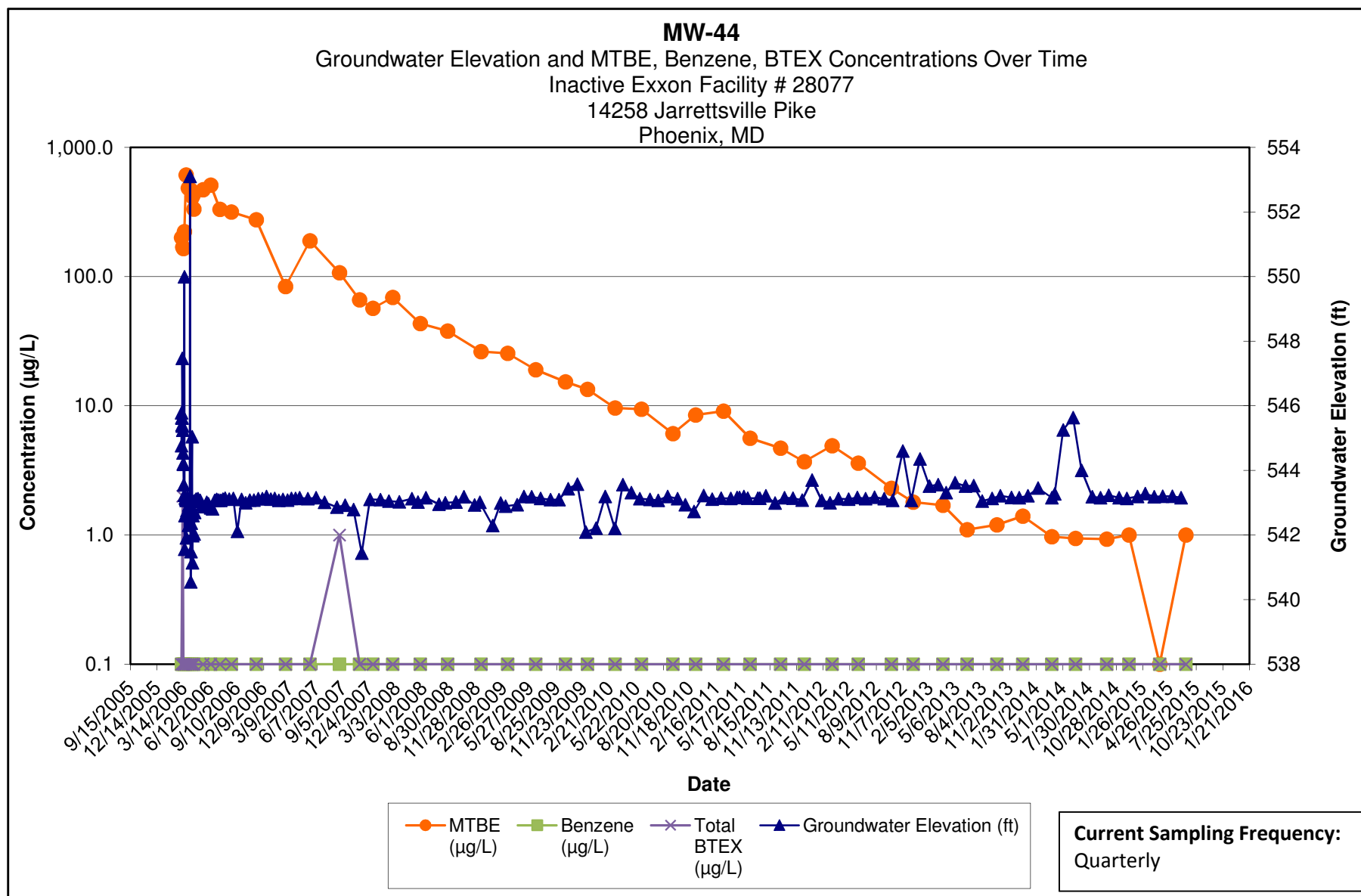




Note:

- 1.) ND results are charted as "0.1" to avoid confusion with estimated "J" values.
- 2.) [R] - indicates well was used for remediation at time of reporting.

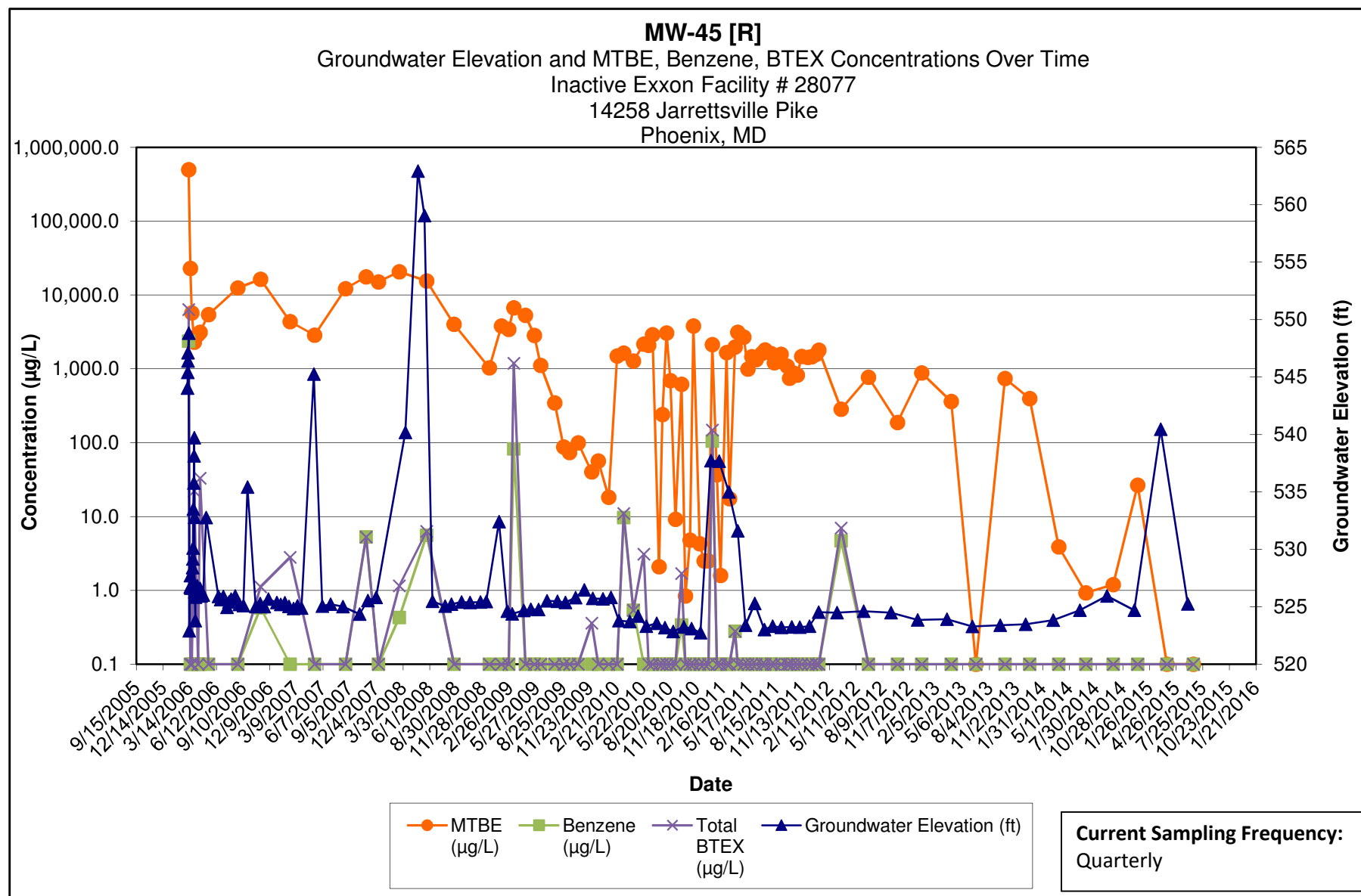
**Kleinfelder**  
1340 Charwood Road  
Hanover, MD



Note:

- 1.) ND results are charted as "0.1" to avoid confusion with estimated "J" values.
- 2.) [R] - indicates well was used for remediation at time of reporting.

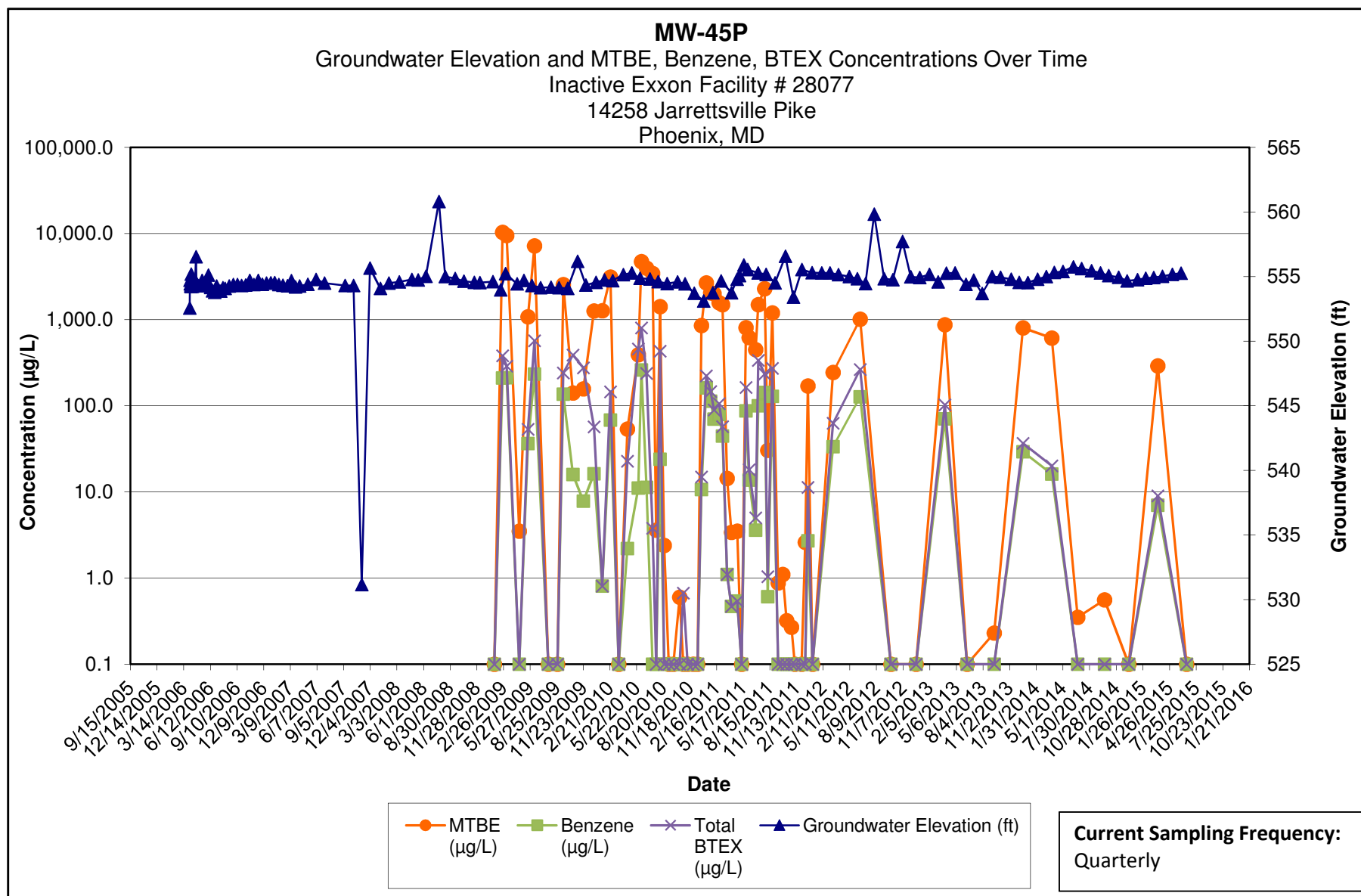
**Kleinfelder**  
1340 Charwood Road  
Hanover, MD



Note:

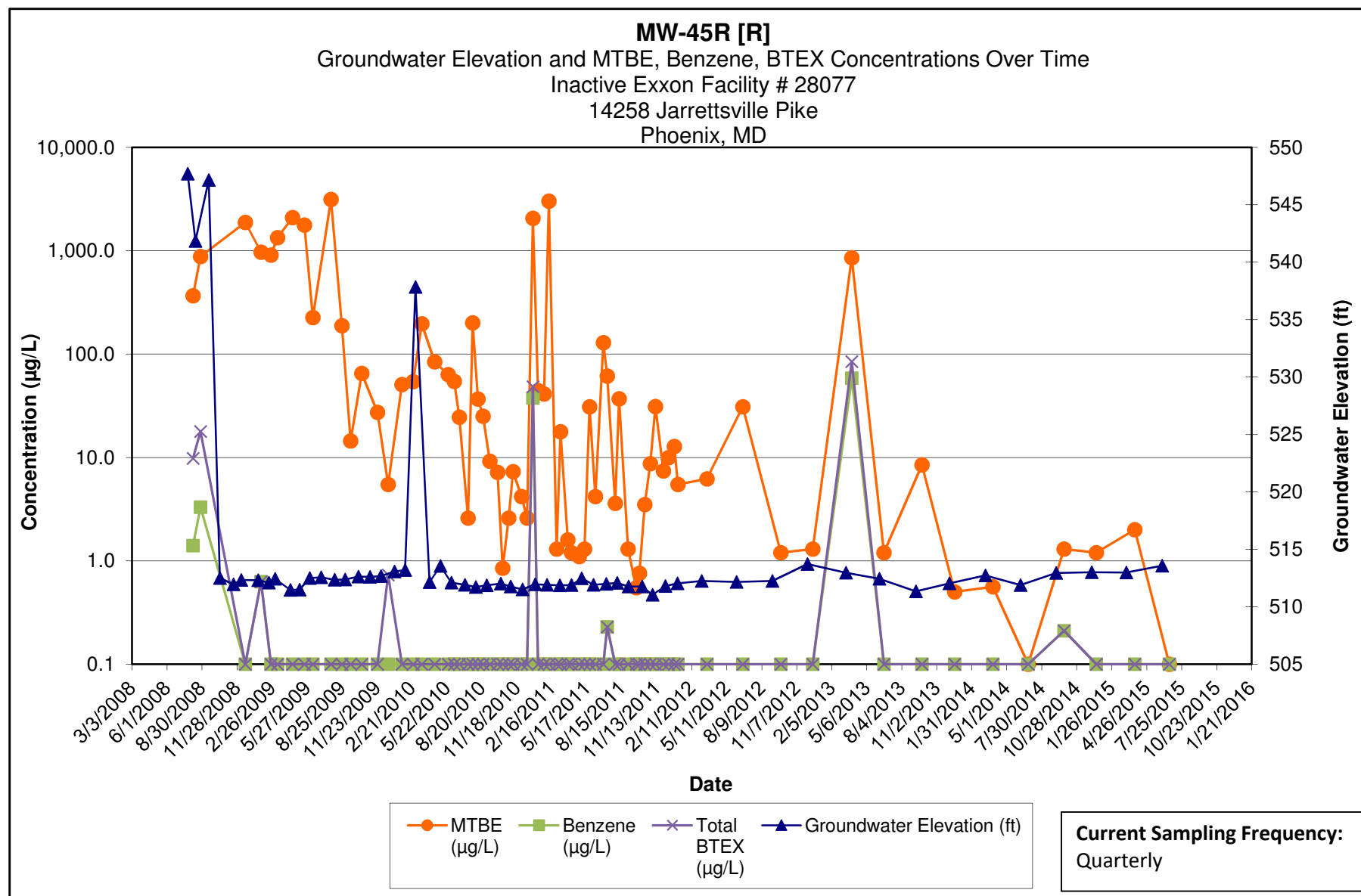
- 1.) ND results are charted as "0.1" to avoid confusion with estimated "J" values.
- 2.) [R] - indicates well was used for remediation at time of reporting.

**Kleinfelder**  
1340 Charwood Road  
Hanover, MD



**Note:**

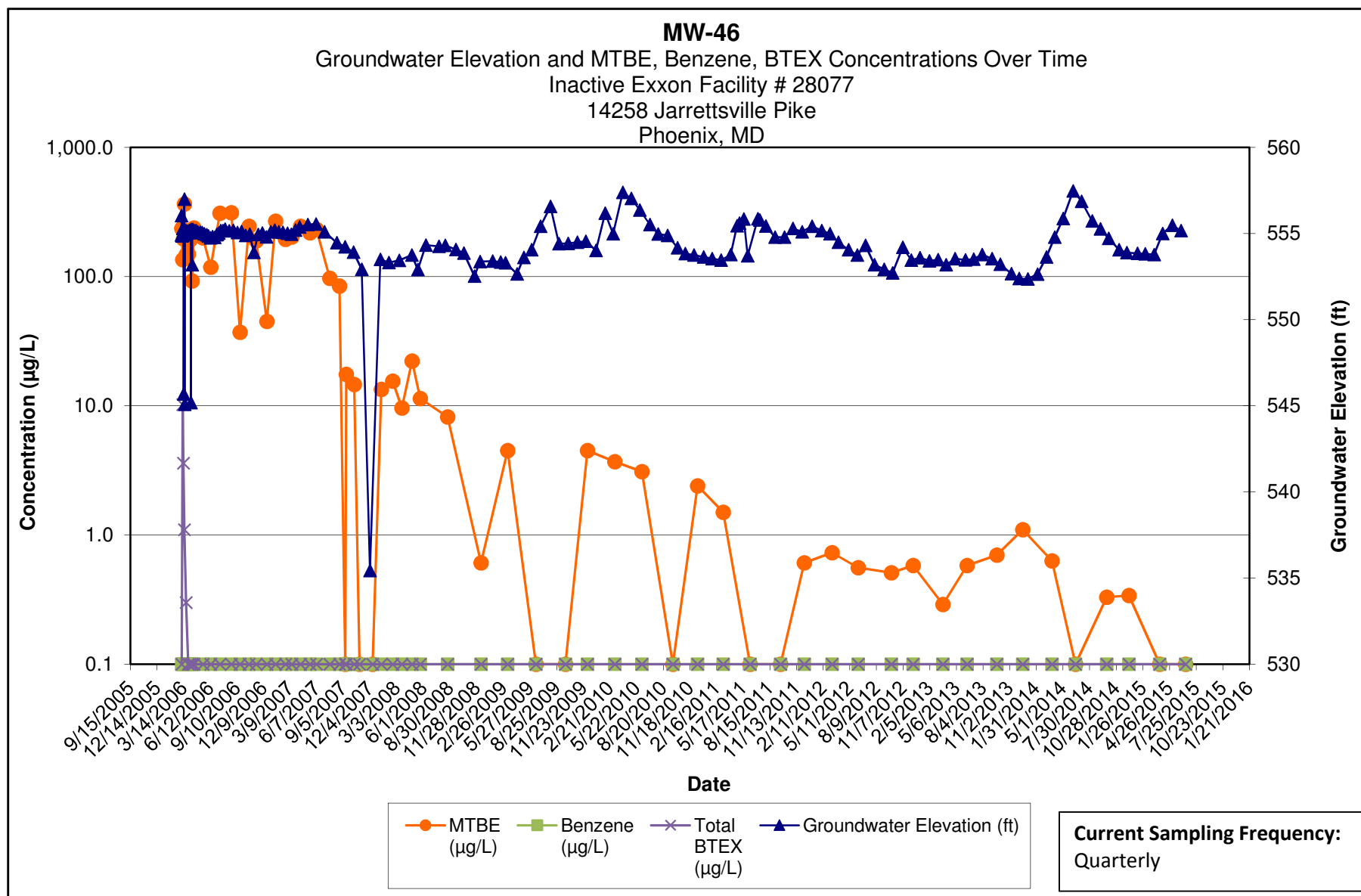
- 1.) ND results are charted as "0.1" to avoid confusion with estimated "J" values.
- 2.) [R] - indicates well was used for remediation at time of reporting.



Note:

- 1.) ND results are charted as "0.1" to avoid confusion with estimated "J" values.
- 2.) [R] - indicates well was used for remediation at time of reporting.

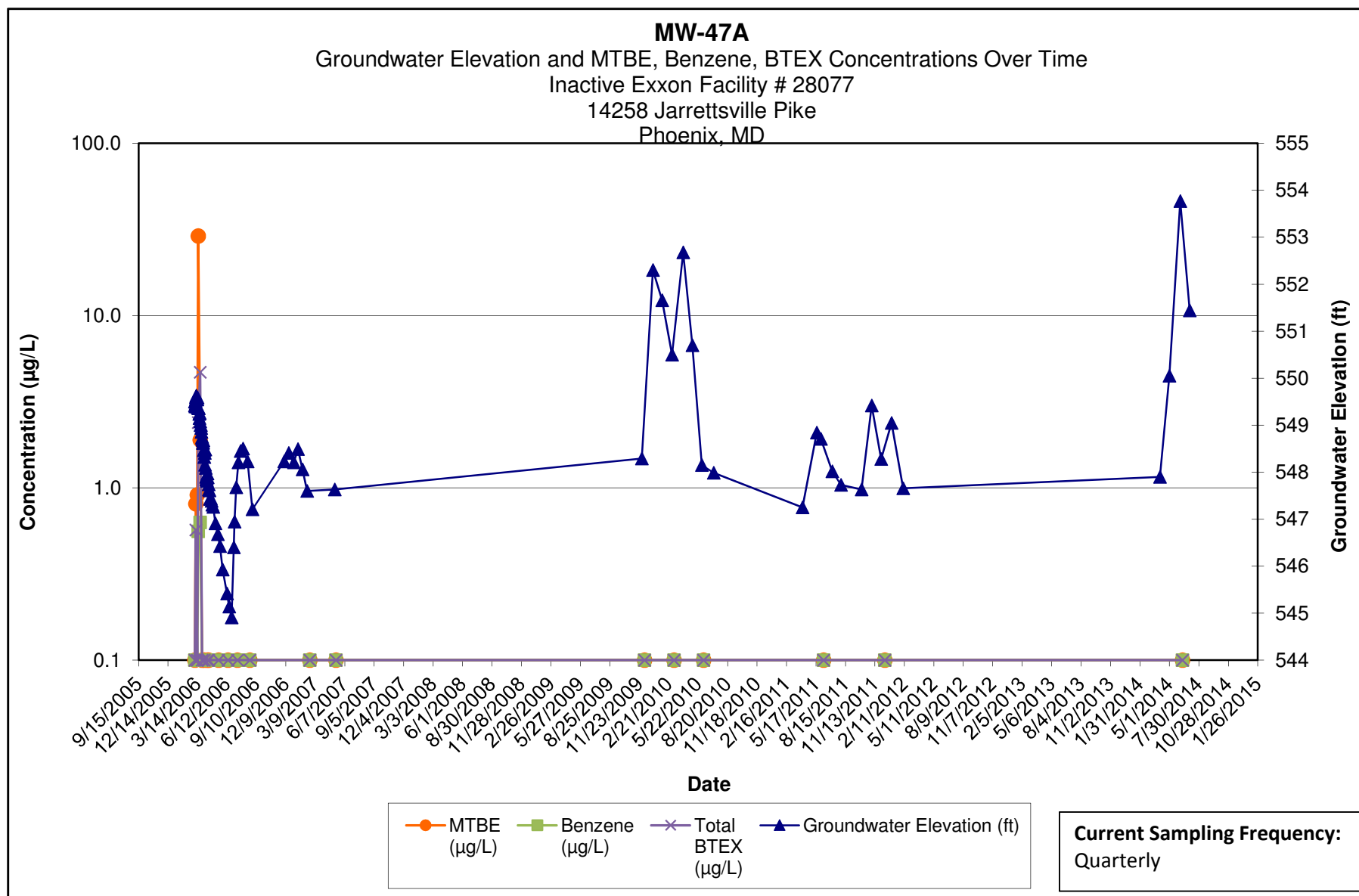
**Kleinfelder**  
1340 Charwood Road  
Hanover, MD



Note:

- 1.) ND results are charted as "0.1" to avoid confusion with estimated "J" values.
- 2.) [R] - indicates well was used for remediation at time of reporting.

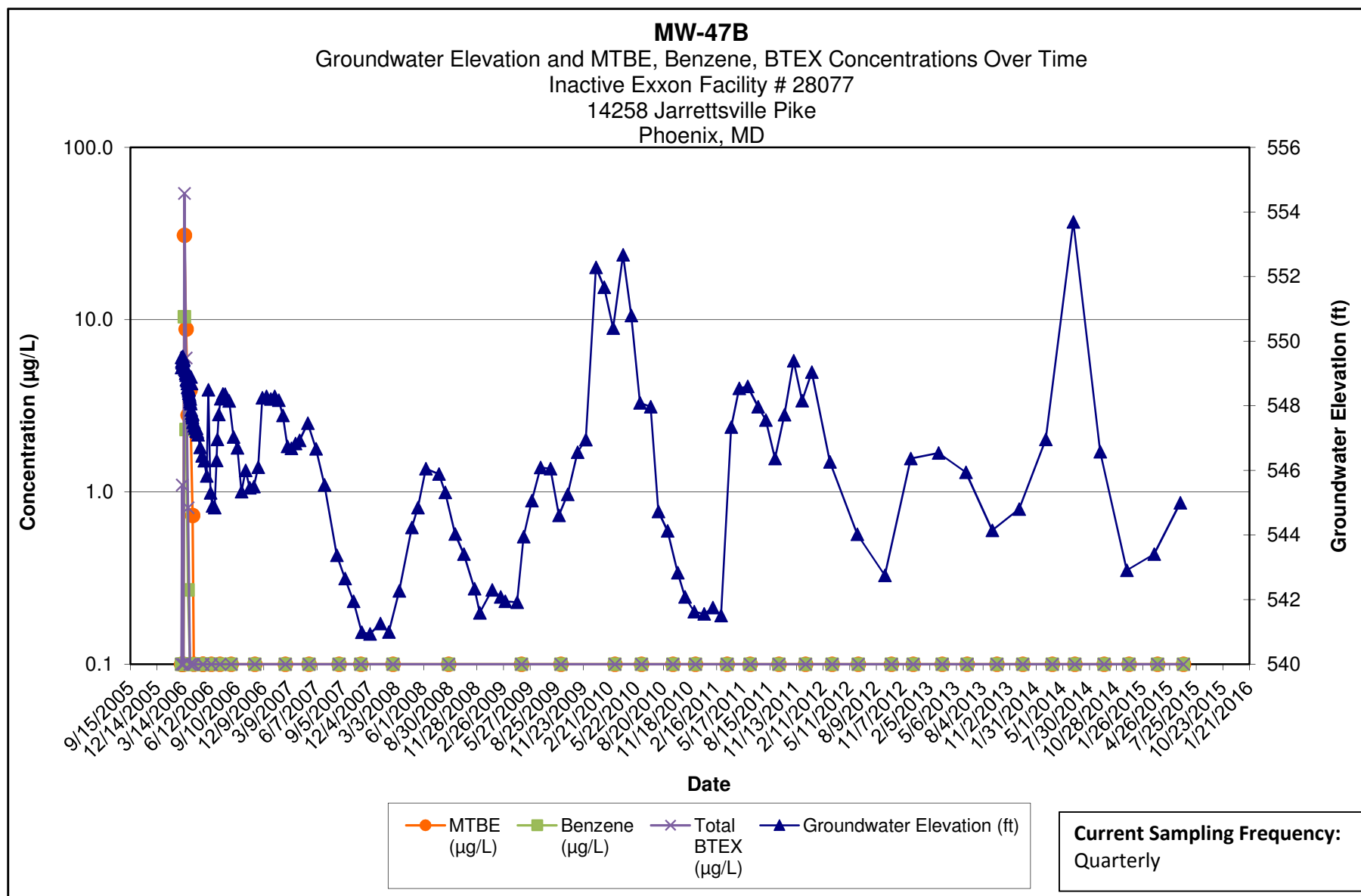
**Kleinfelder**  
1340 Charwood Road  
Hanover, MD



Note:

- 1.) ND results are charted as "0.1" to avoid confusion with estimated "J" values.
- 2.) [R] - indicates well was used for remediation at time of reporting.

**Kleinfelder**  
1340 Charwood Road  
Hanover, MD

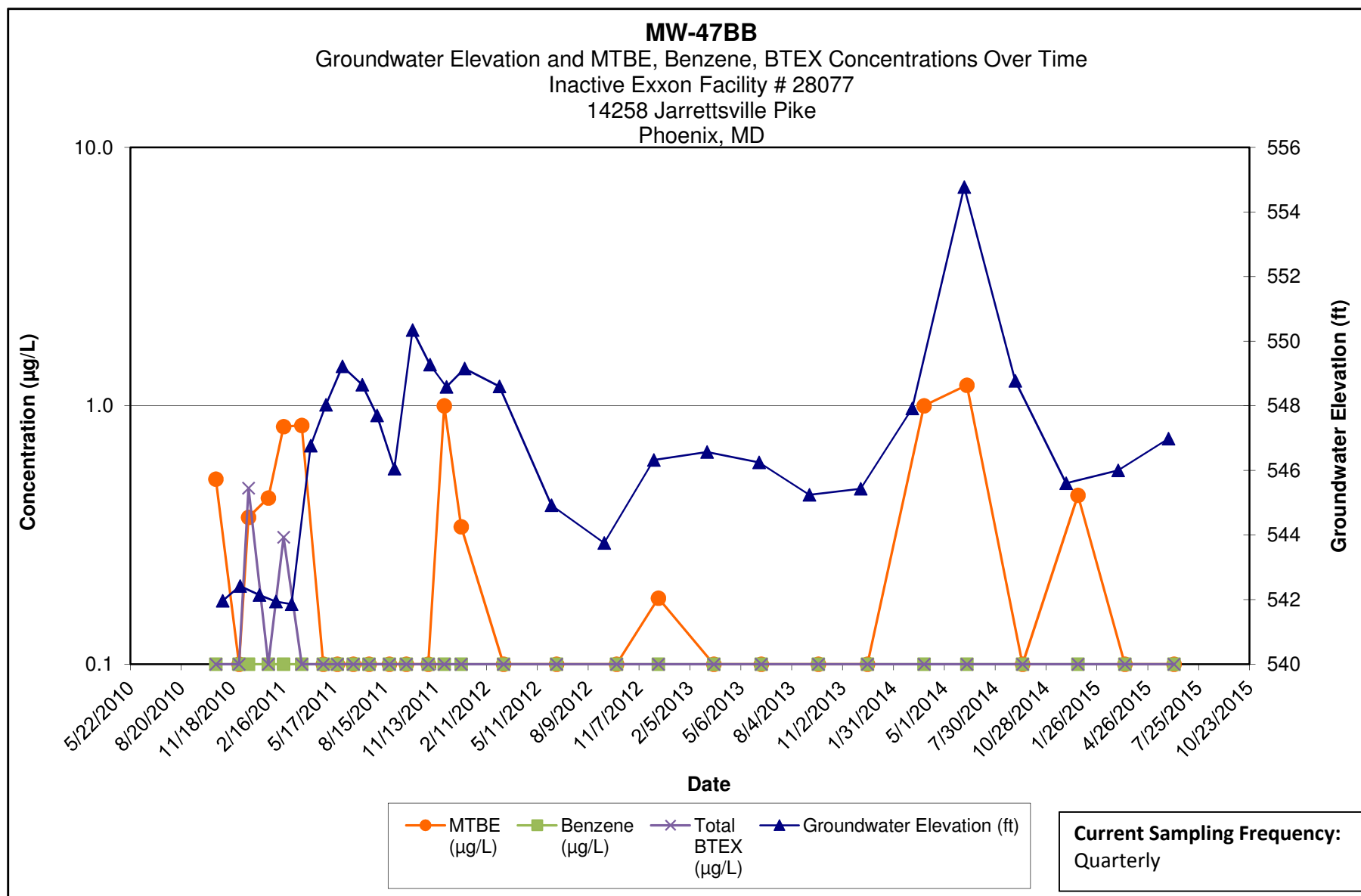


Note:

- 1.) ND results are charted as "0.1" to avoid confusion with estimated "J" values.
- 2.) [R] - indicates well was used for remediation at time of reporting.

**Kleinfelder**  
1340 Charwood Road  
Hanover, MD

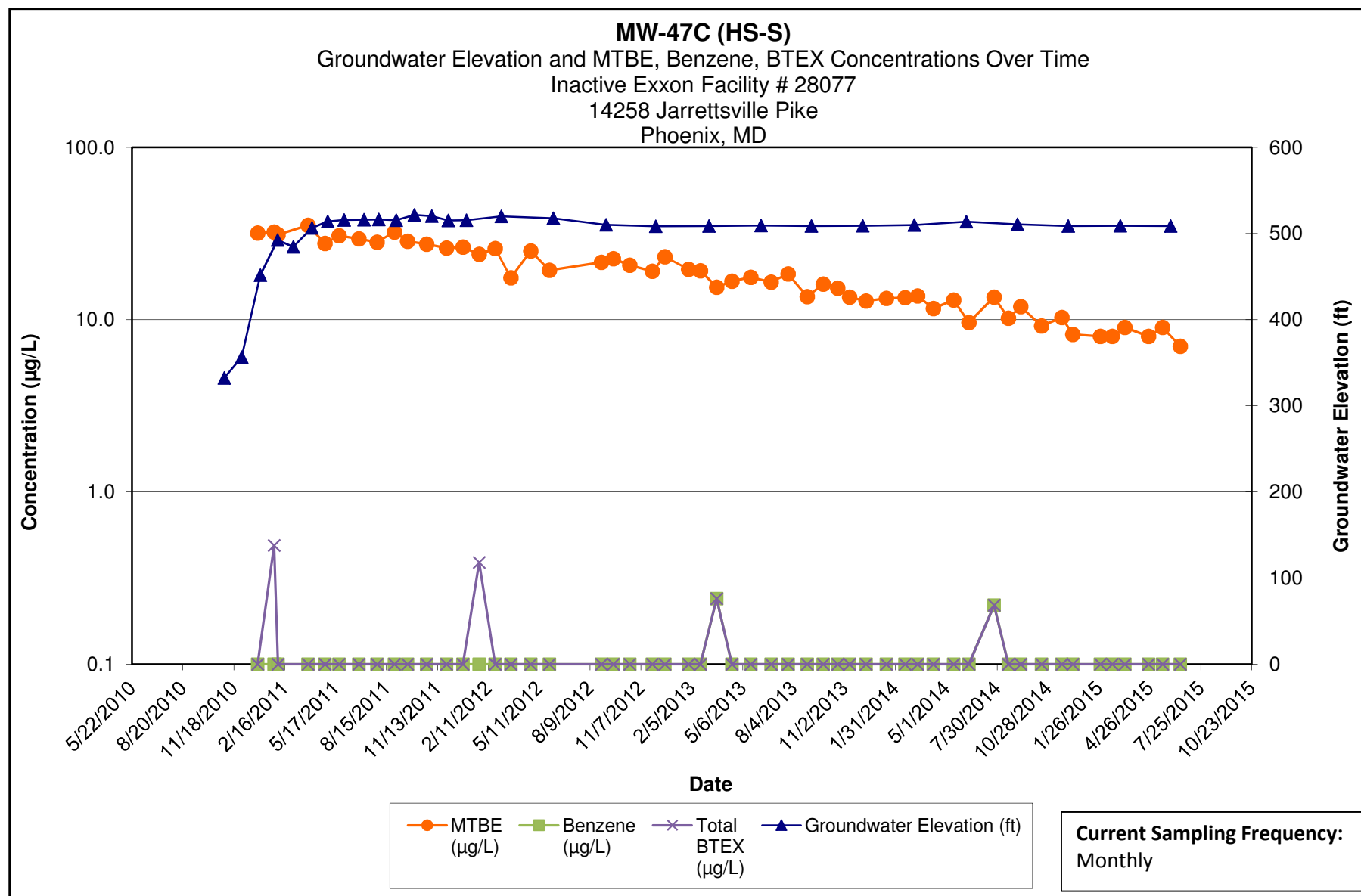




Note:

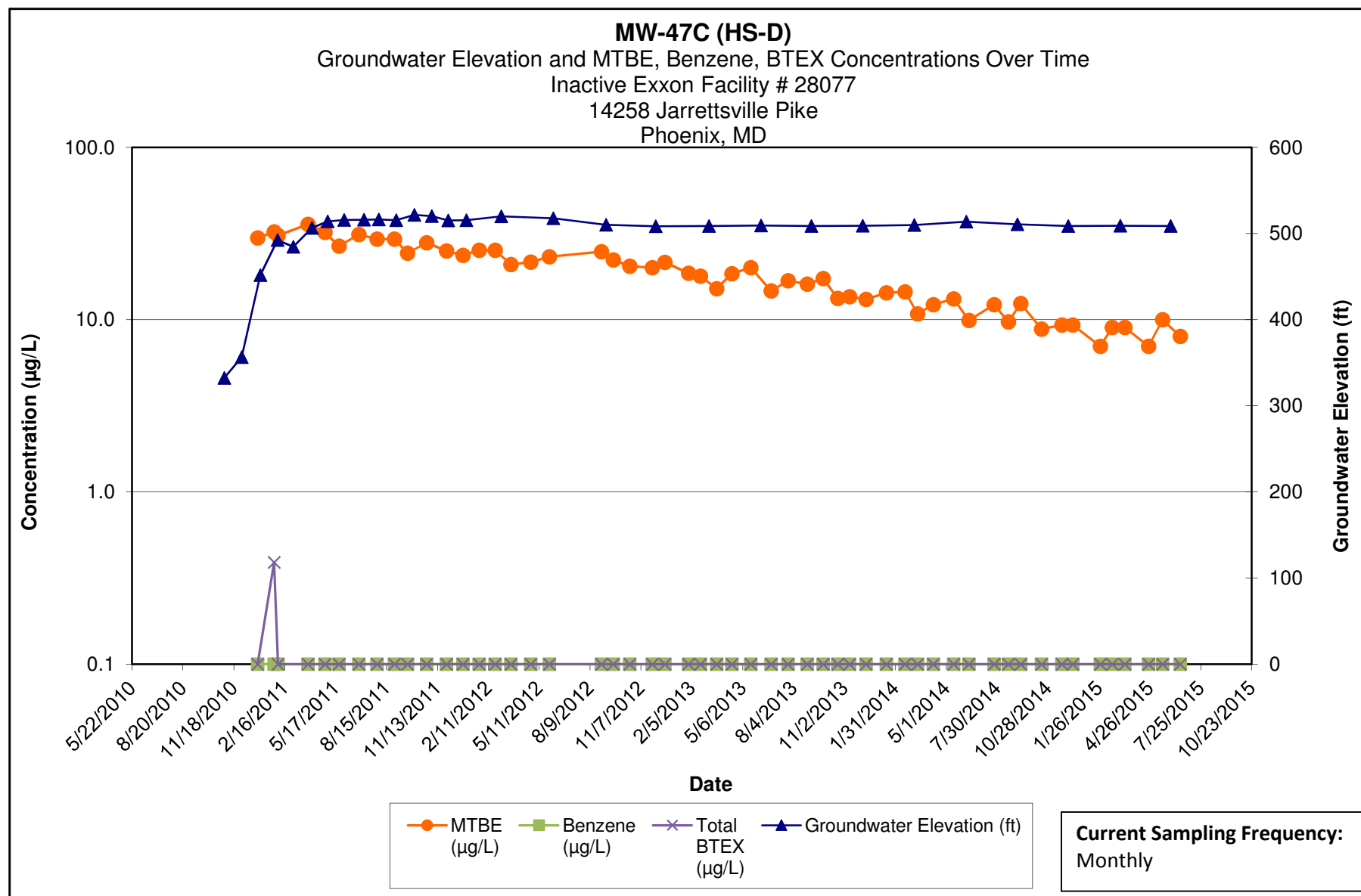
- 1.) ND results are charted as "0.1" to avoid confusion with estimated "J" values.
- 2.) [R] - indicates well was used for remediation at time of reporting.

**Kleinfelder**  
1340 Charwood Road  
Hanover, MD



**Note:**

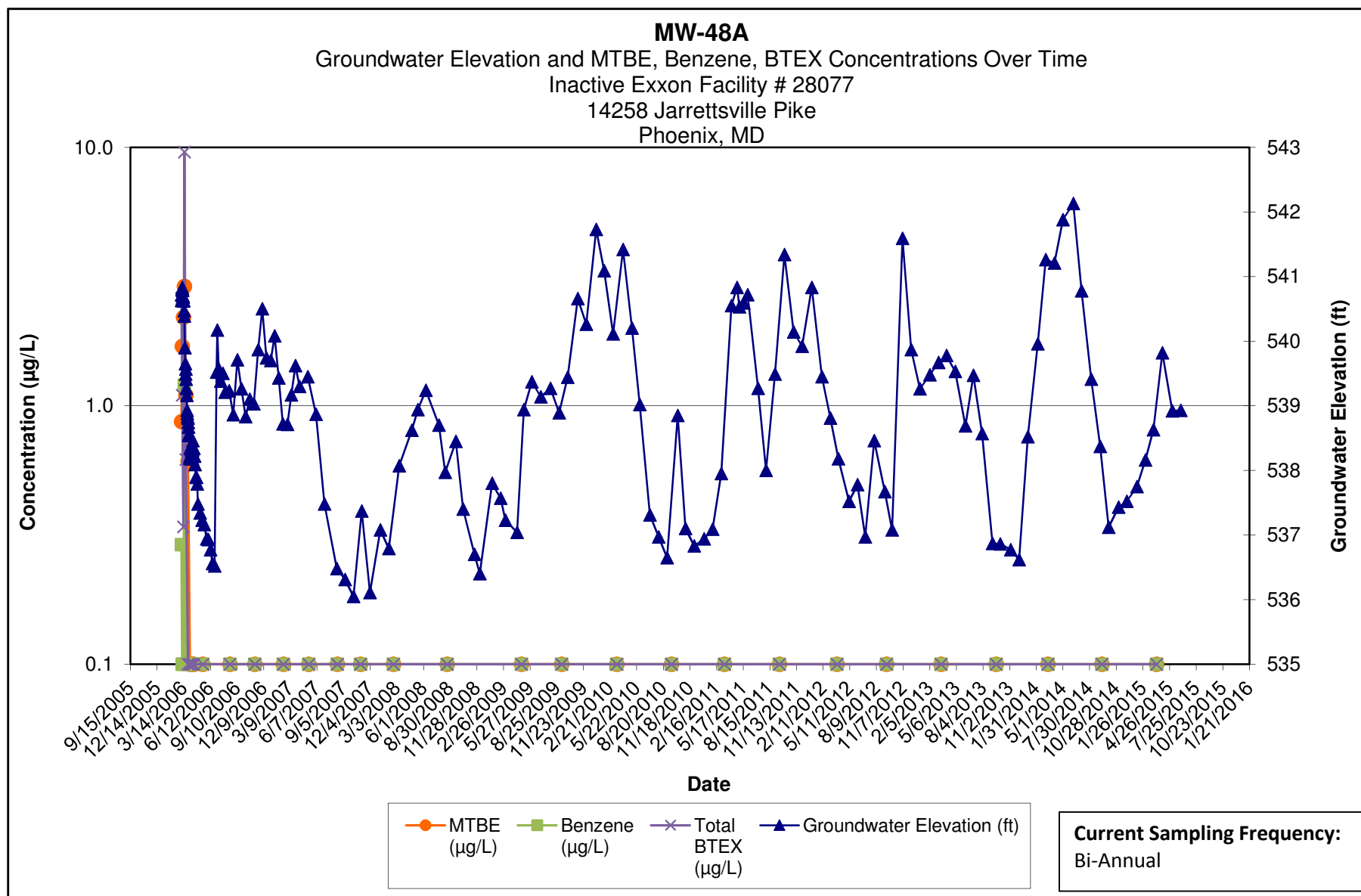
- 1.) ND results are charted as "0.1" to avoid confusion with estimated "J" values.
- 2.) HS-S = Shallow composite HydraSleeve sampler set at half of open borehole.



**Note:**

- 1.) ND results are charted as "0.1" to avoid confusion with estimated "J" values.
- 2.) HS-D = Deep composite HydraSleeve sampler set at bottom of open borehole.

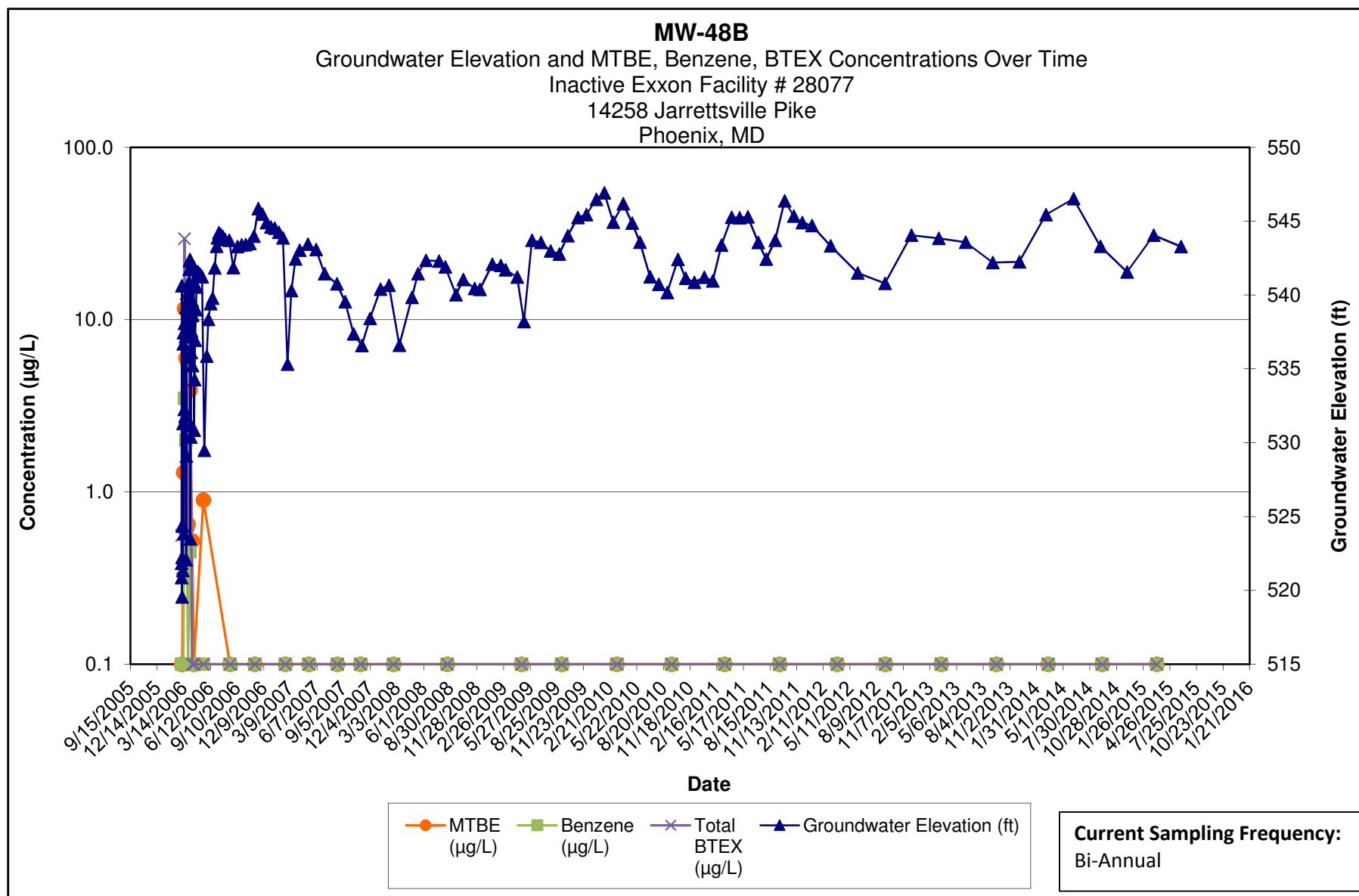
**Kleinfelder**  
1340 Charwood Road  
Hanover, MD



Note:

- 1.) ND results are charted as "0.1" to avoid confusion with estimated "J" values.
- 2.) [R] - indicates well was used for remediation at time of reporting.

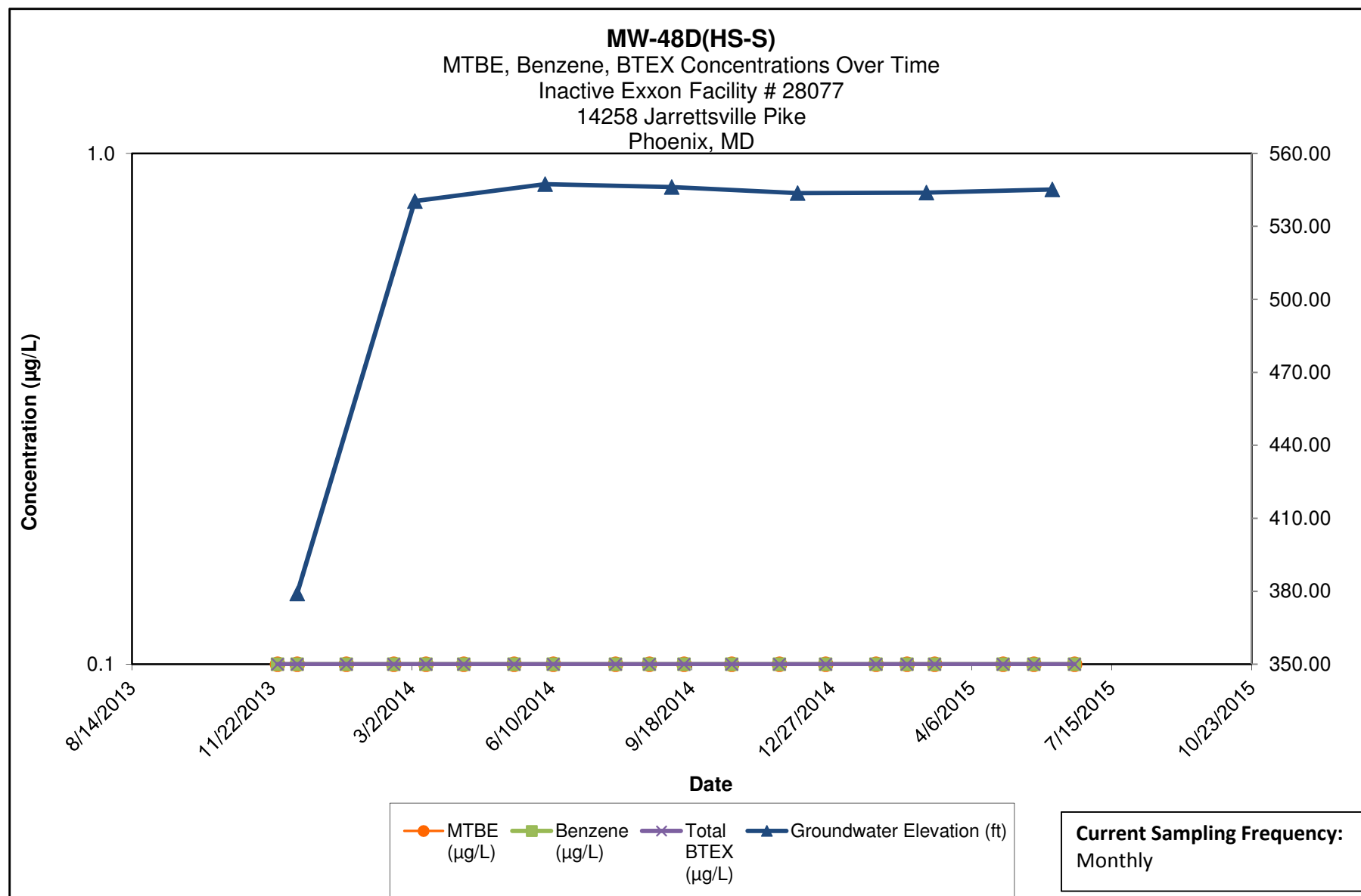
**Kleinfelder**  
1340 Charwood Road  
Hanover, MD



Note:

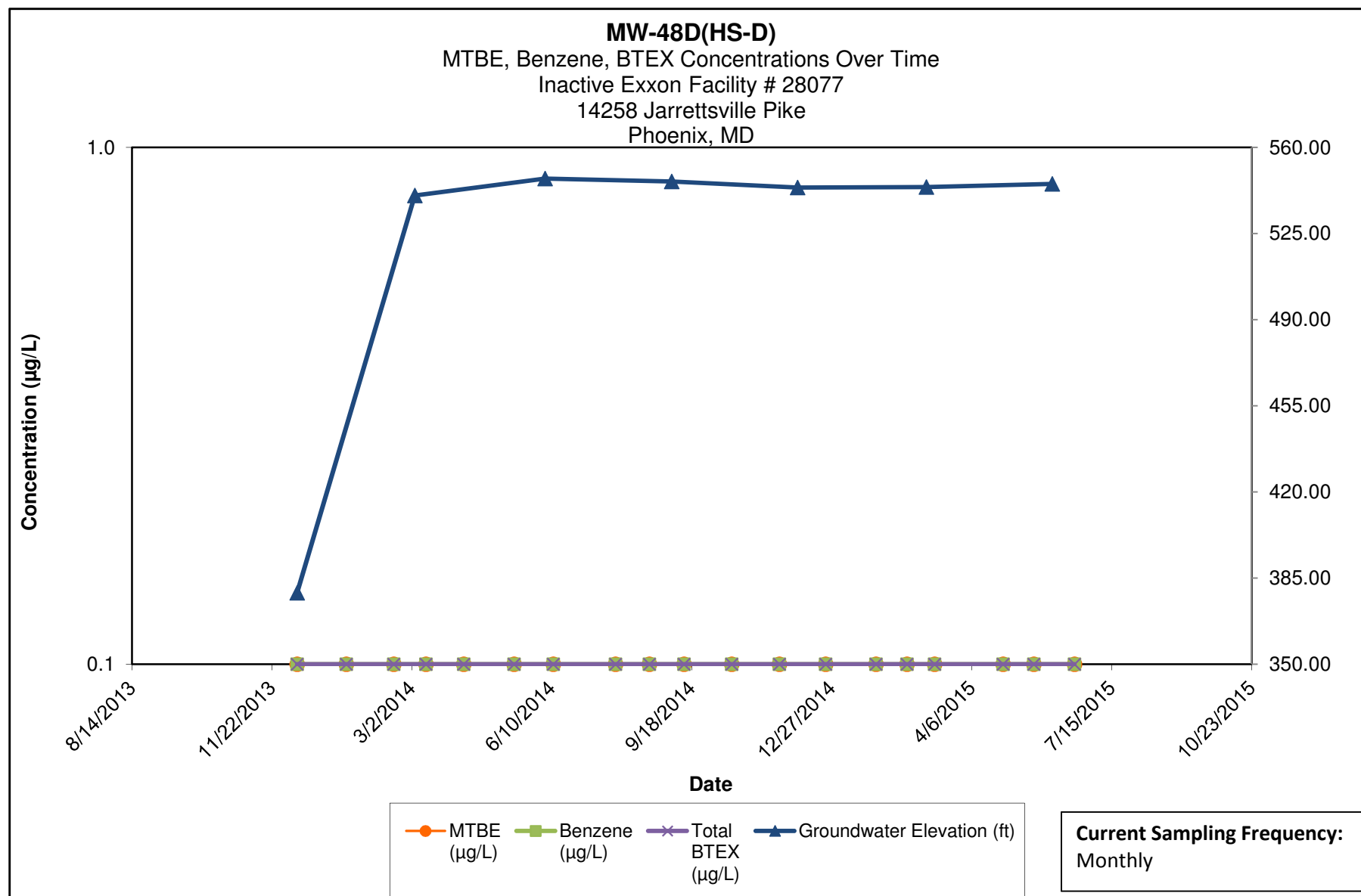
- 1.) ND results are charted as "0.1" to avoid confusion with estimated "J" values.
- 2.) [R] - indicates well was used for remediation at time of reporting.

**Kleinfelder**  
1340 Charwood Road  
Hanover, MD



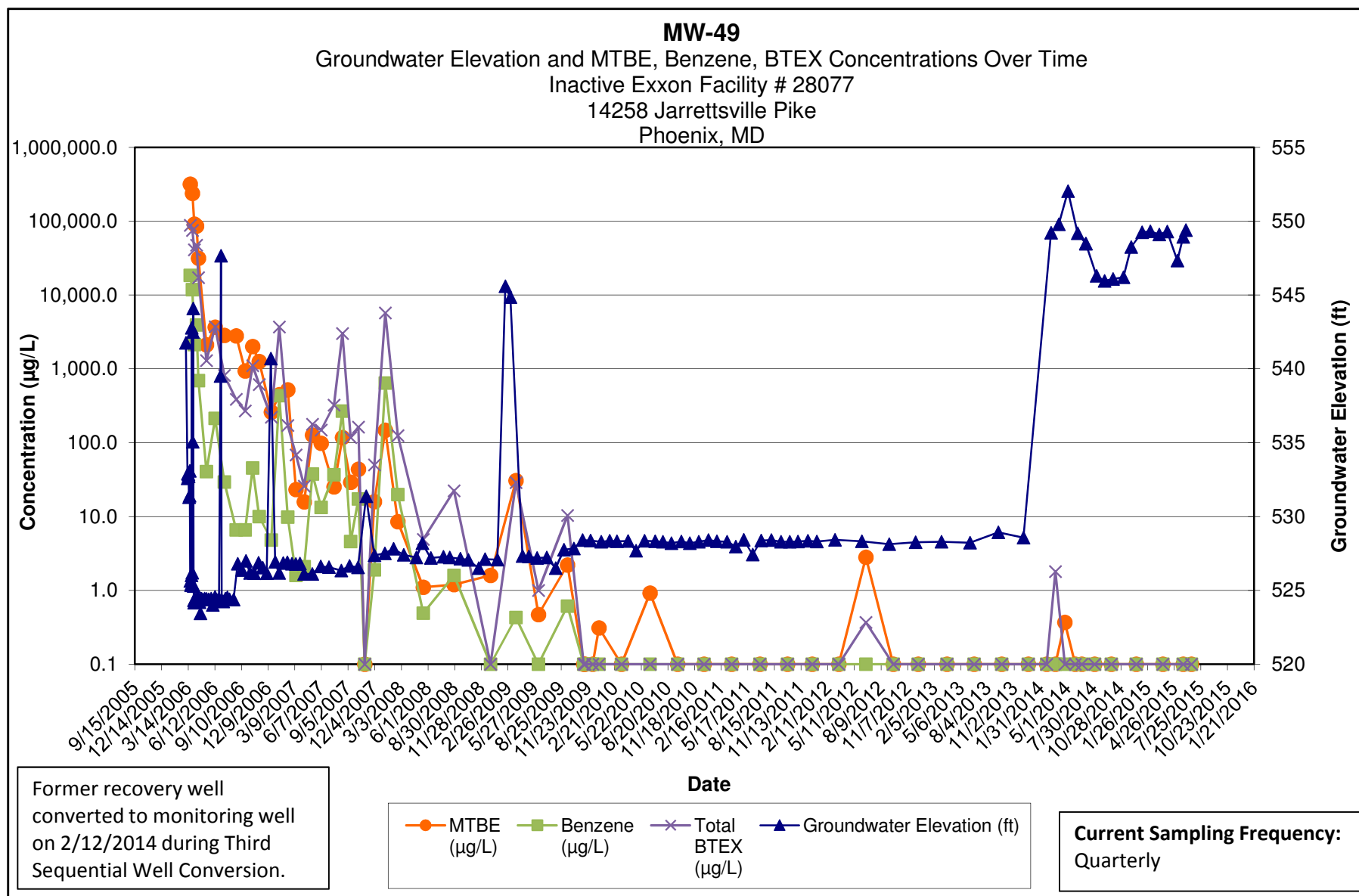
Note:

- 1.) ND results are charted as "0.1" to avoid confusion with estimated "J" values.
- 2.) HS-S = Shallow composite HydraSleeve sampler set at half of open borehole.



**Note:**

- 1.) ND results are charted as "0.1" to avoid confusion with estimated "J" values.
- 2.) HS-D = Deep composite HydraSleeve sampler set at bottom of open borehole.

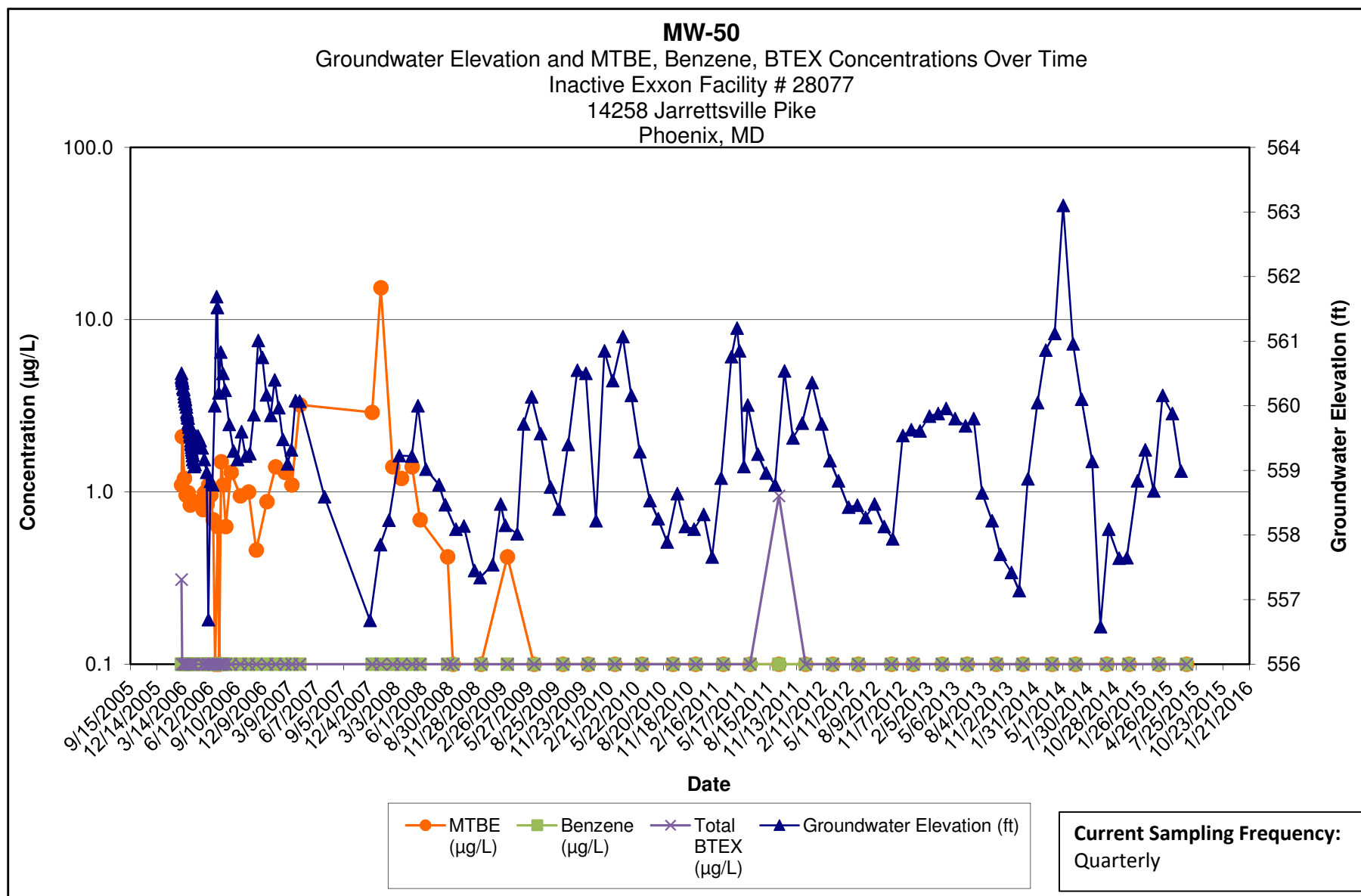


Note:

- 1.) ND results are charted as "0.1" to avoid confusion with estimated "J" values.
- 2.) [R] - indicates well was used for remediation at time of reporting.

**Kleinfelder**  
1340 Charwood Road  
Hanover, MD

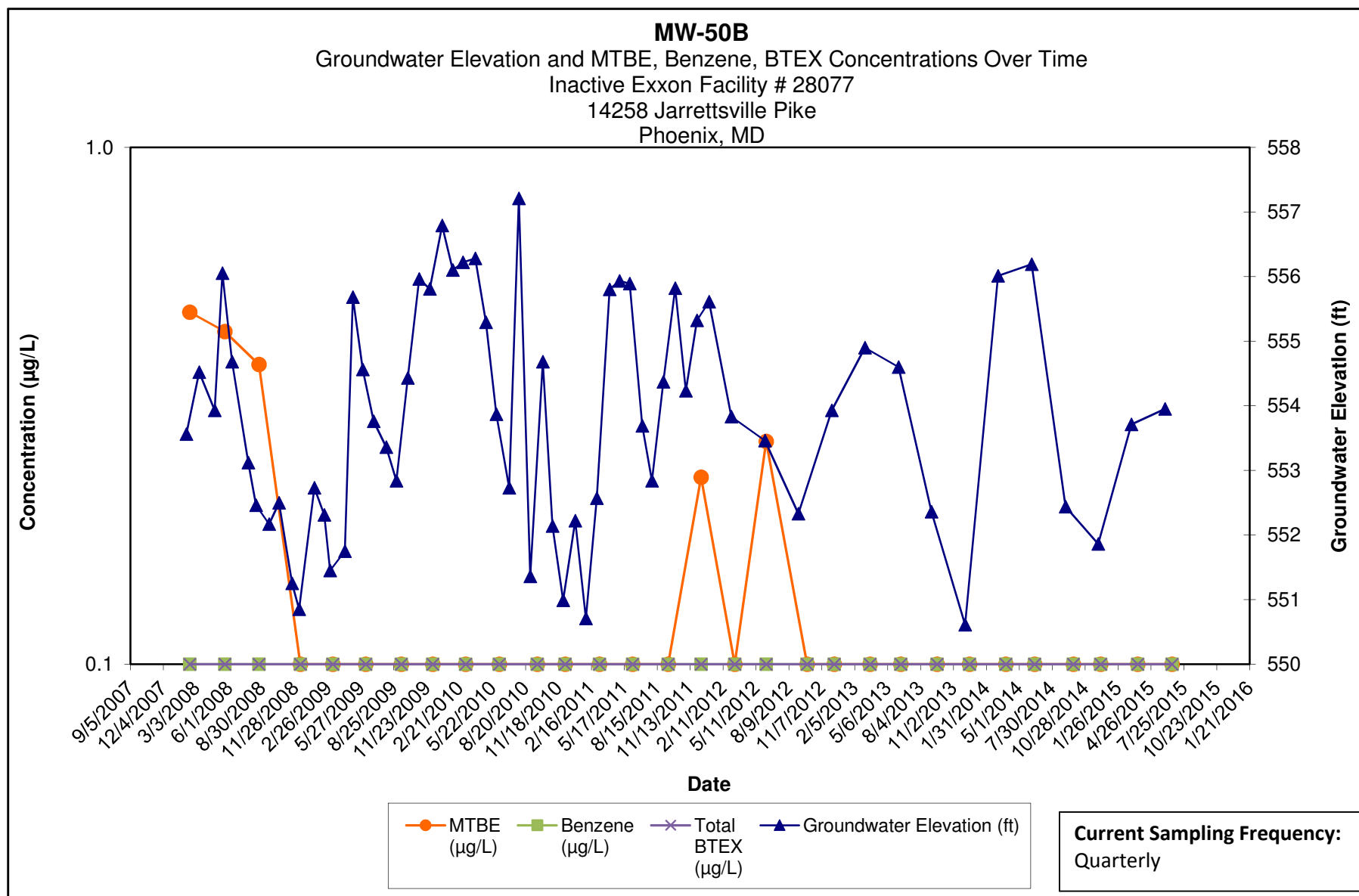




Note:

- 1.) ND results are charted as "0.1" to avoid confusion with estimated "J" values.
- 2.) [R] - indicates well was used for remediation at time of reporting.

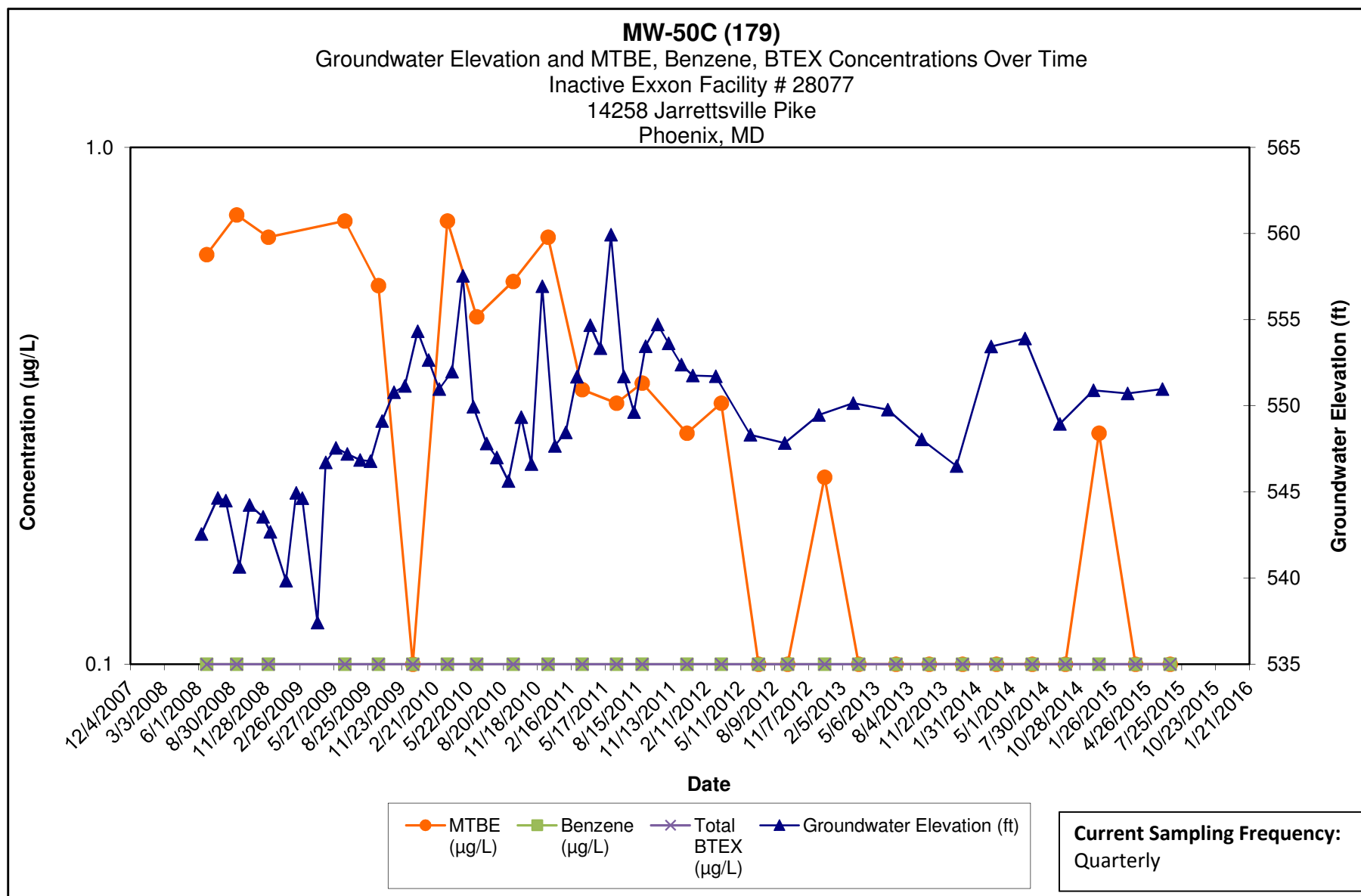
**Kleinfelder**  
1340 Charwood Road  
Hanover, MD



Note:

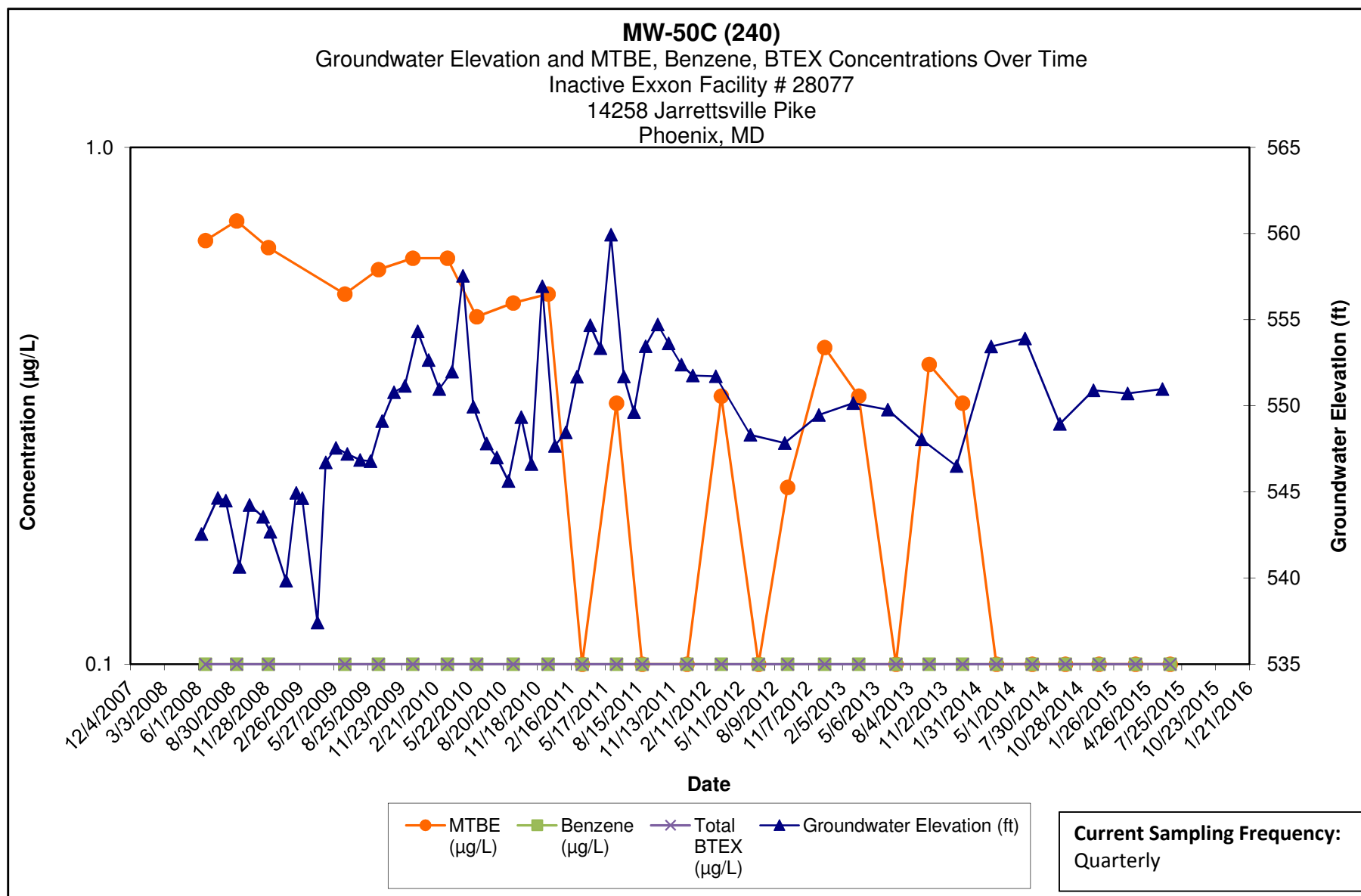
- 1.) ND results are charted as "0.1" to avoid confusion with estimated "J" values.
- 2.) [R] - indicates well was used for remediation at time of reporting.

**Kleinfelder**  
1340 Charwood Road  
Hanover, MD



**Note:**

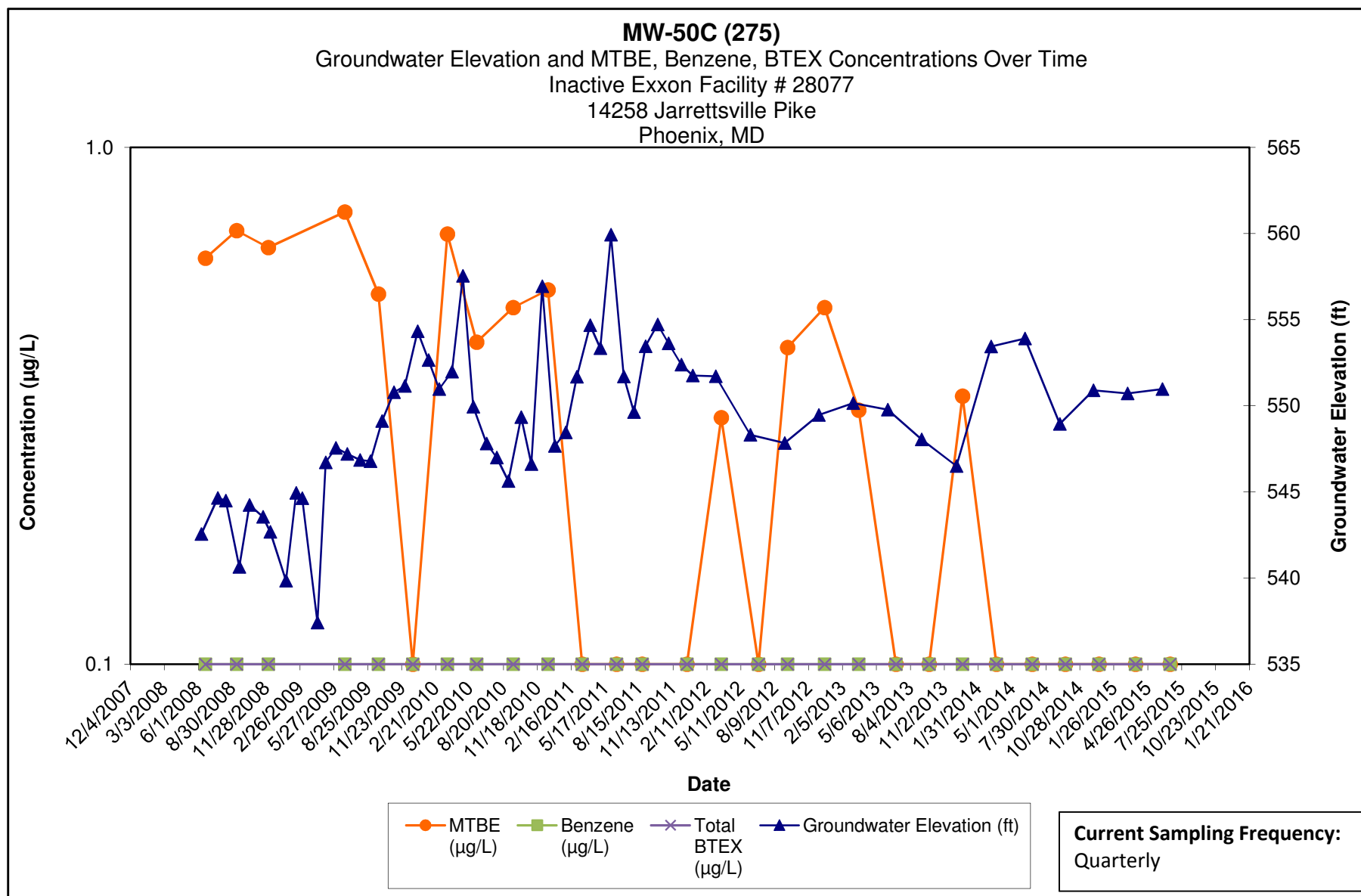
- 1.) ND results are charted as "0.1" to avoid confusion with estimated "J" values.
- 2.) Discrete interval sample collected at the depth indicated using a HydraSleeve sampler.



Note:

- 1.) ND results are charted as "0.1" to avoid confusion with estimated "J" values.
- 2.) Discrete interval sample collected at the depth indicated using a HydraSleeve sampler.

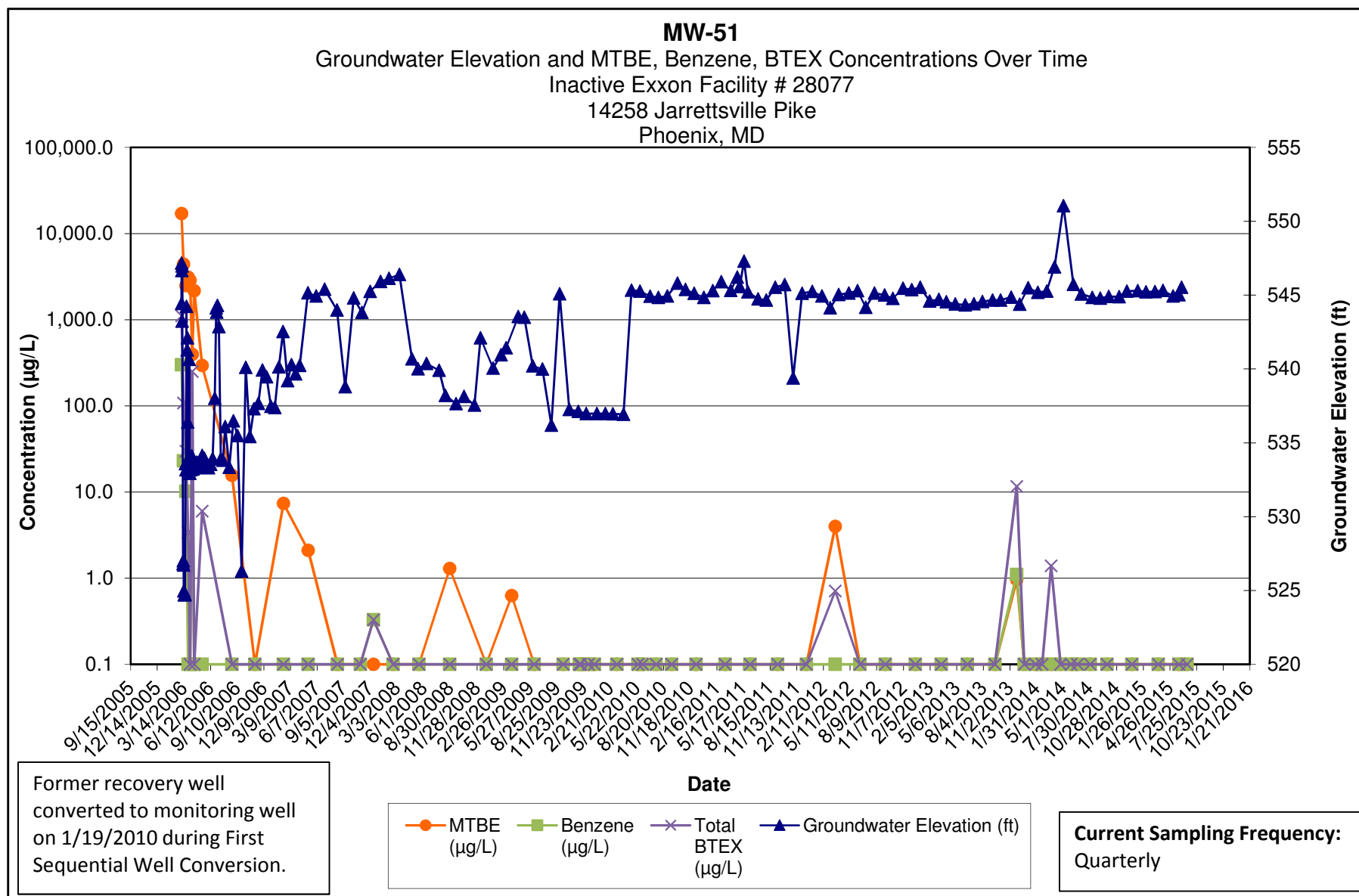
**Kleinfelder**  
1340 Charwood Road  
Hanover, MD



Note:

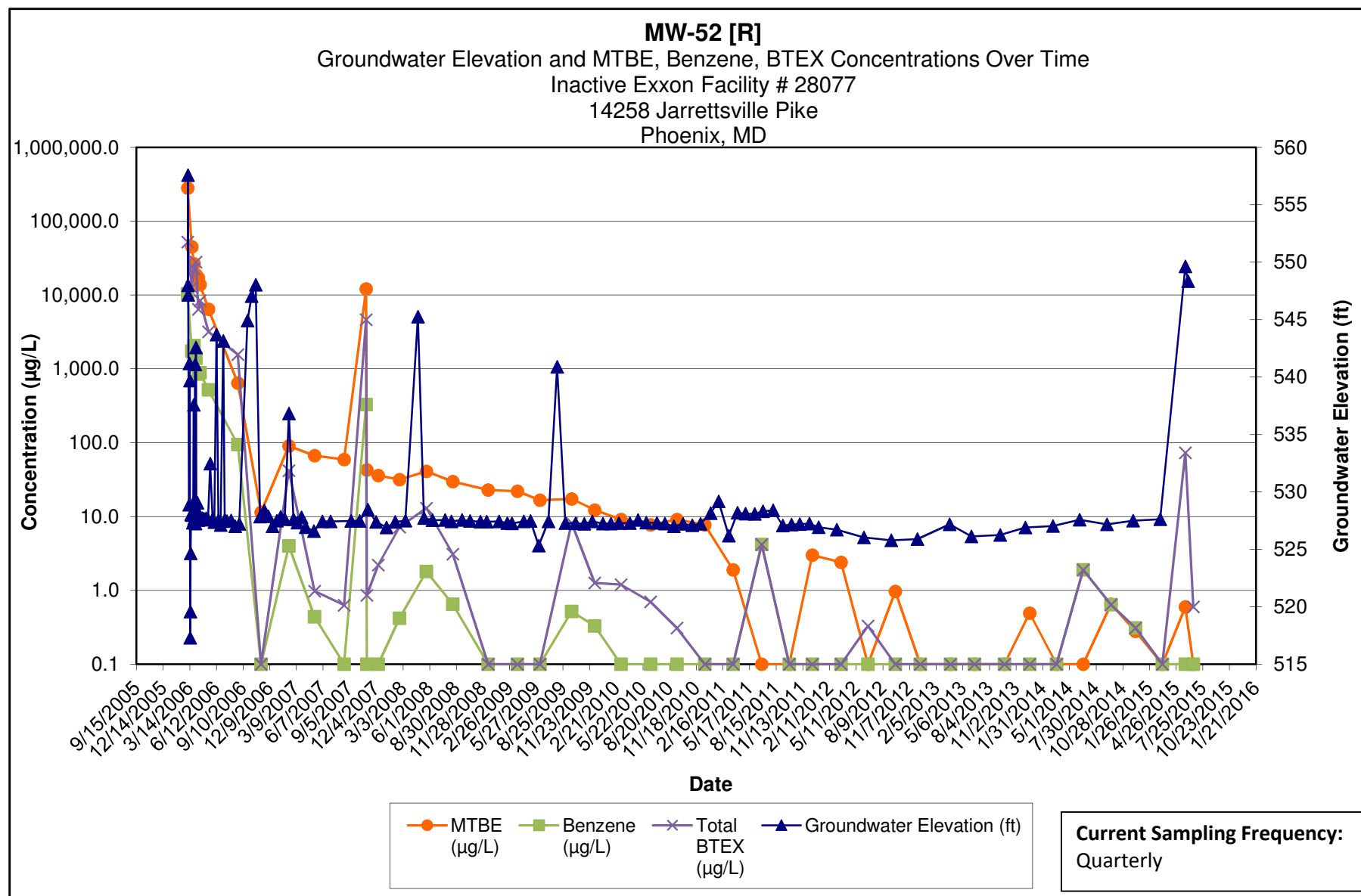
- 1.) ND results are charted as "0.1" to avoid confusion with estimated "J" values.
- 2.) Discrete interval sample collected at the depth indicated using a HydraSleeve sampler.

**Kleinfelder**  
1340 Charwood Road  
Hanover, MD



Note:

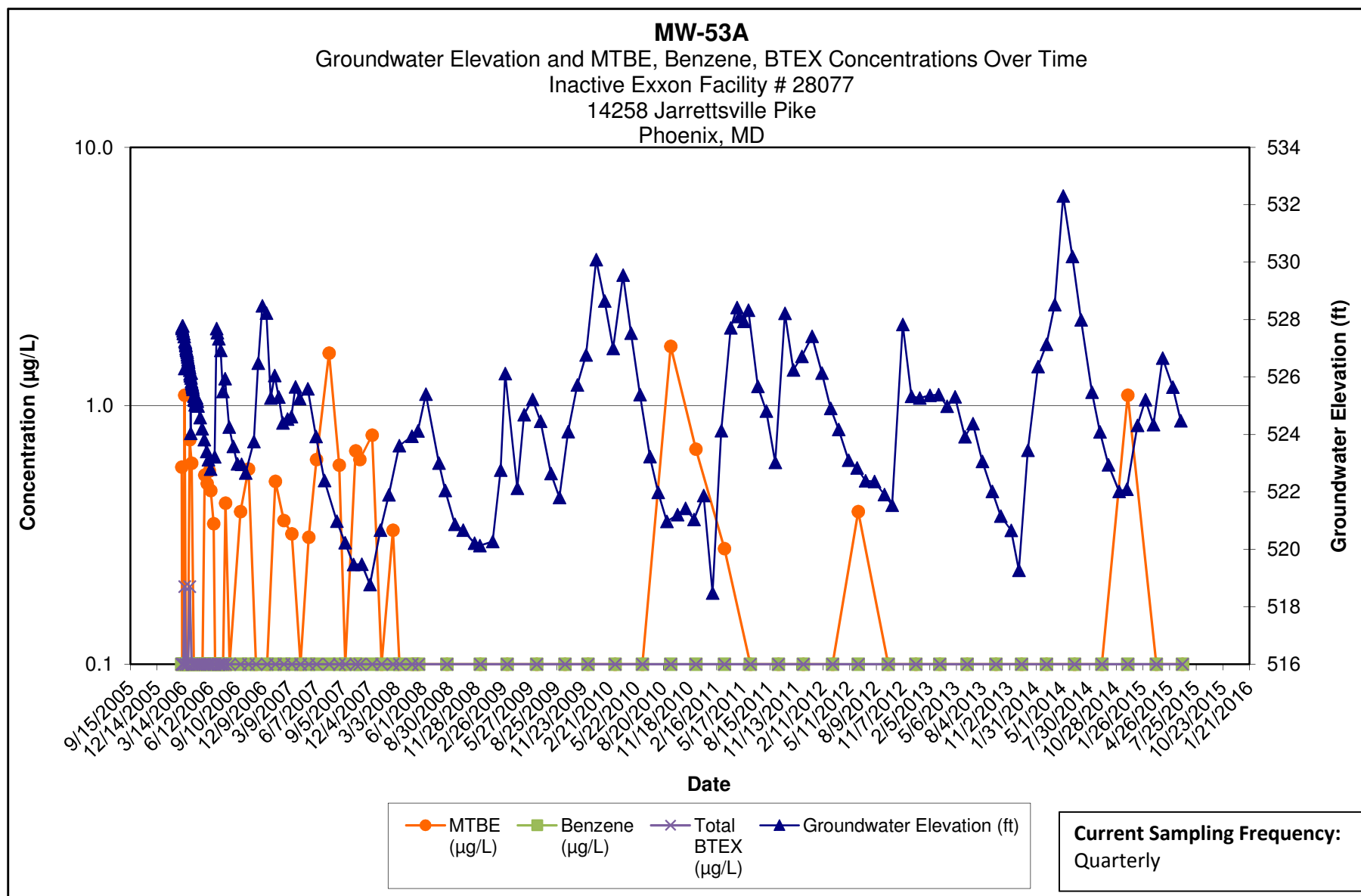
- 1.) ND results are charted as "0.1" to avoid confusion with estimated "J" values.
- 2.) [R] - indicates well was used for remediation at time of reporting.



Note:

- 1.) ND results are charted as "0.1" to avoid confusion with estimated "J" values.
- 2.) [R] - indicates well was used for remediation at time of reporting.

**Kleinfelder**  
1340 Charwood Road  
Hanover, MD

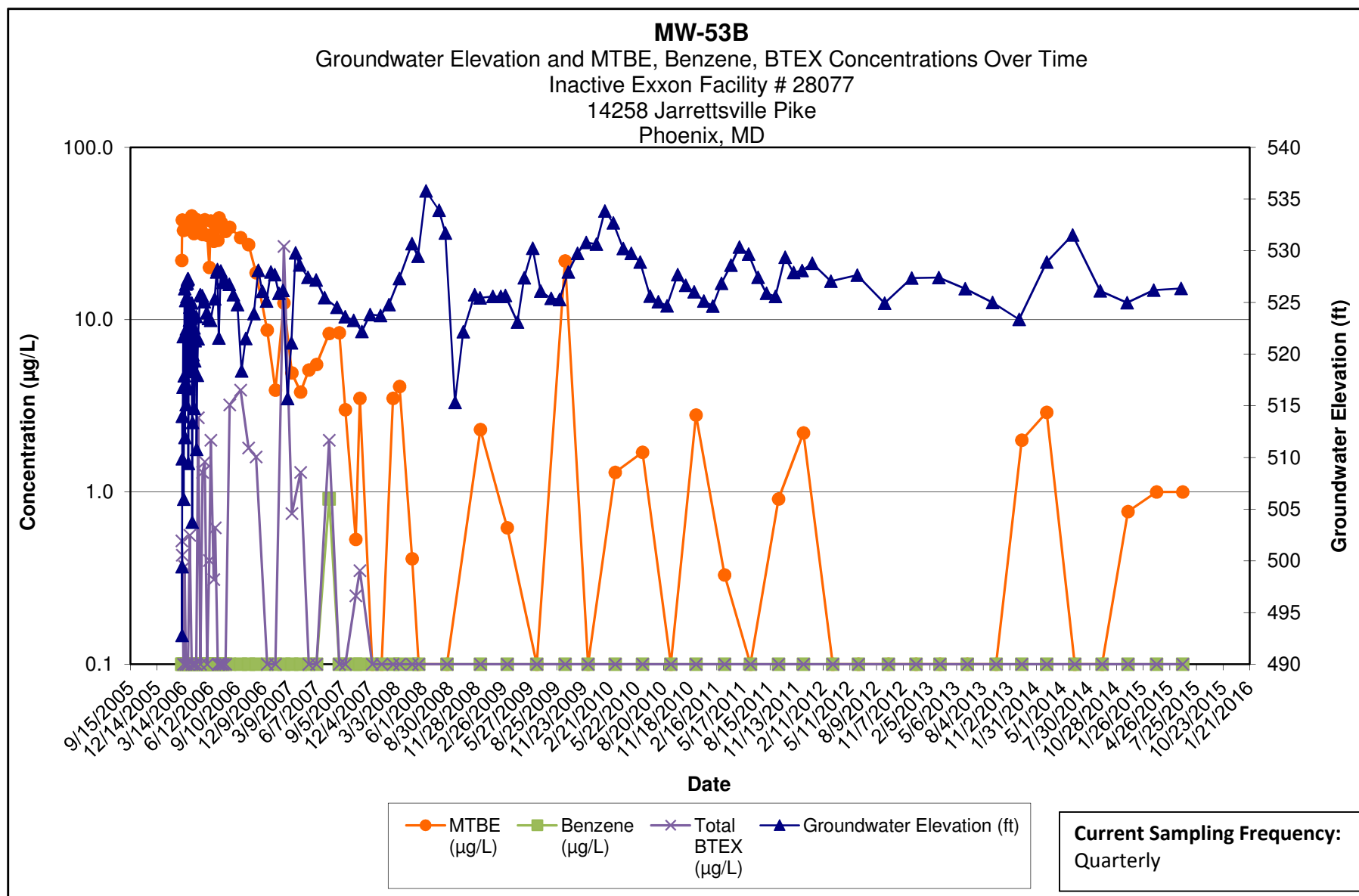


Note:

- 1.) ND results are charted as "0.1" to avoid confusion with estimated "J" values.
- 2.) [R] - indicates well was used for remediation at time of reporting.

**Kleinfelder**  
1340 Charwood Road  
Hanover, MD

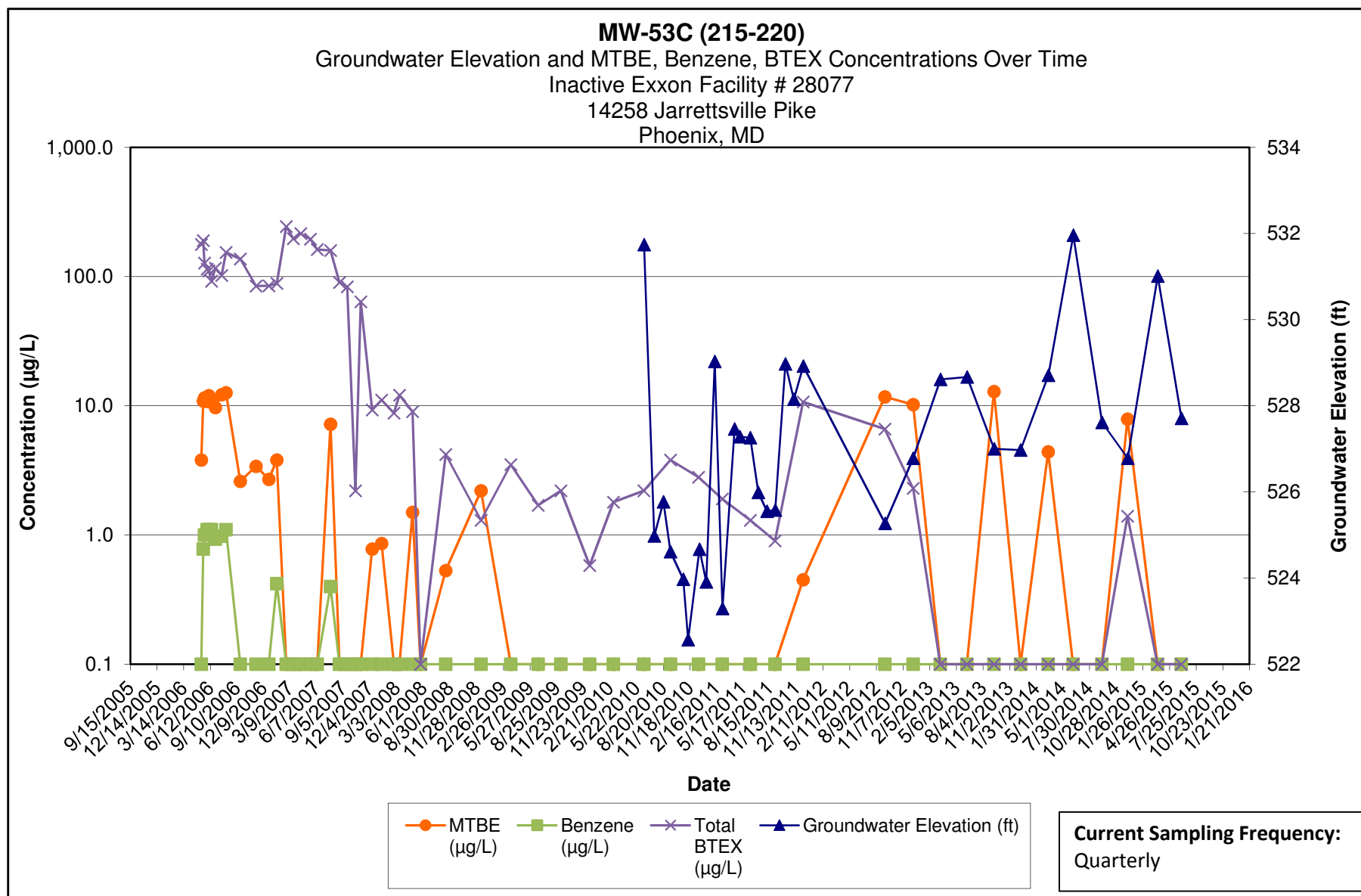




Note:

- 1.) ND results are charted as "0.1" to avoid confusion with estimated "J" values.
- 2.) [R] - indicates well was used for remediation at time of reporting.

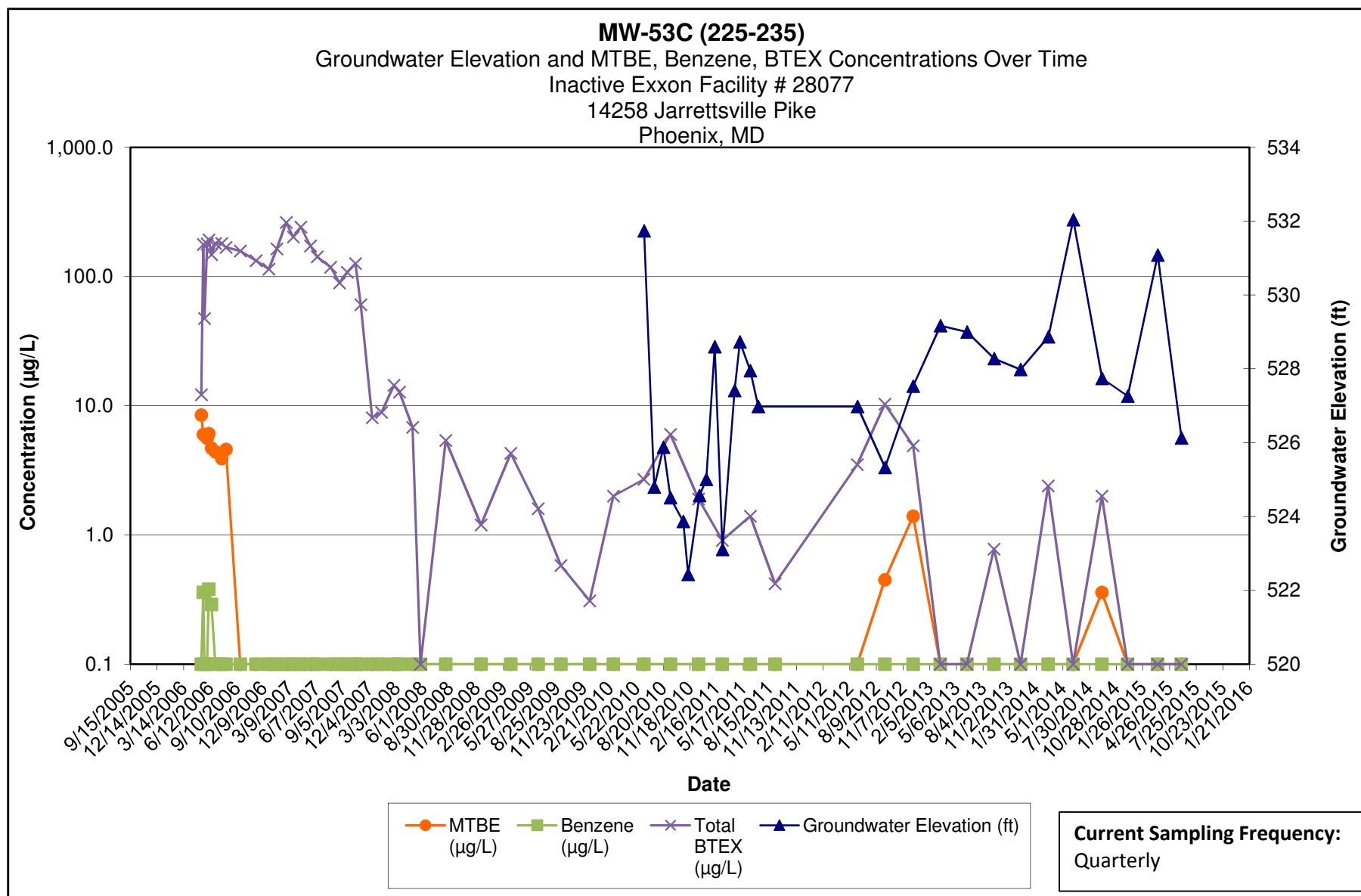
**Kleinfelder**  
1340 Charwood Road  
Hanover, MD



Note:

- 1.) ND results are charted as "0.1" to avoid confusion with estimated "J" values.
- 2.) Discrete interval sampling via custom water FLUTE liners.

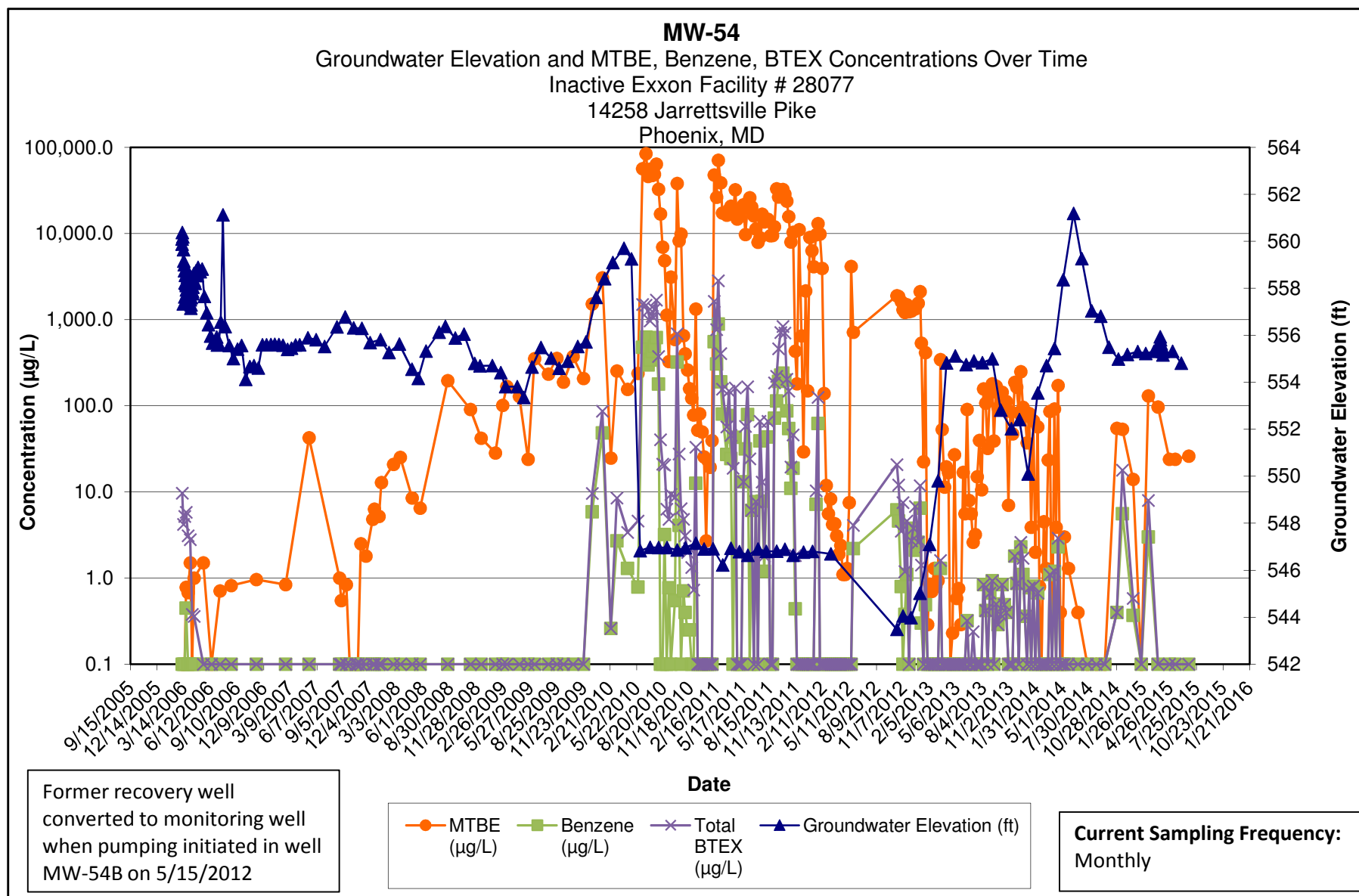
**Kleinfelder**  
1340 Charwood Road  
Hanover, MD



Note:

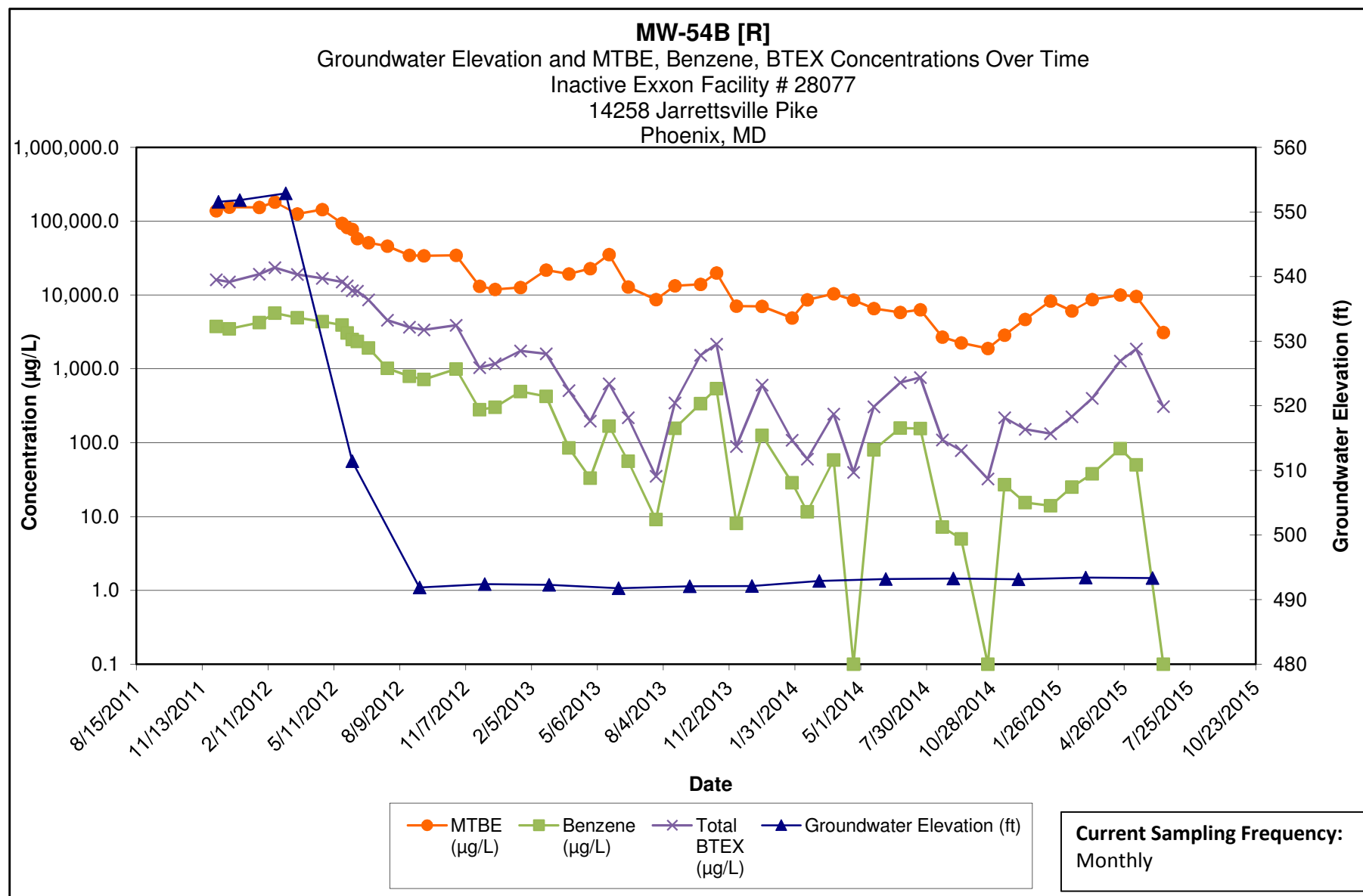
- 1.) ND results are charted as "0.1" to avoid confusion with estimated "J" values.
- 2.) Discrete interval sampling via custom water FLUTE liners.

**Kleinfelder**  
1340 Charwood Road  
Hanover, MD



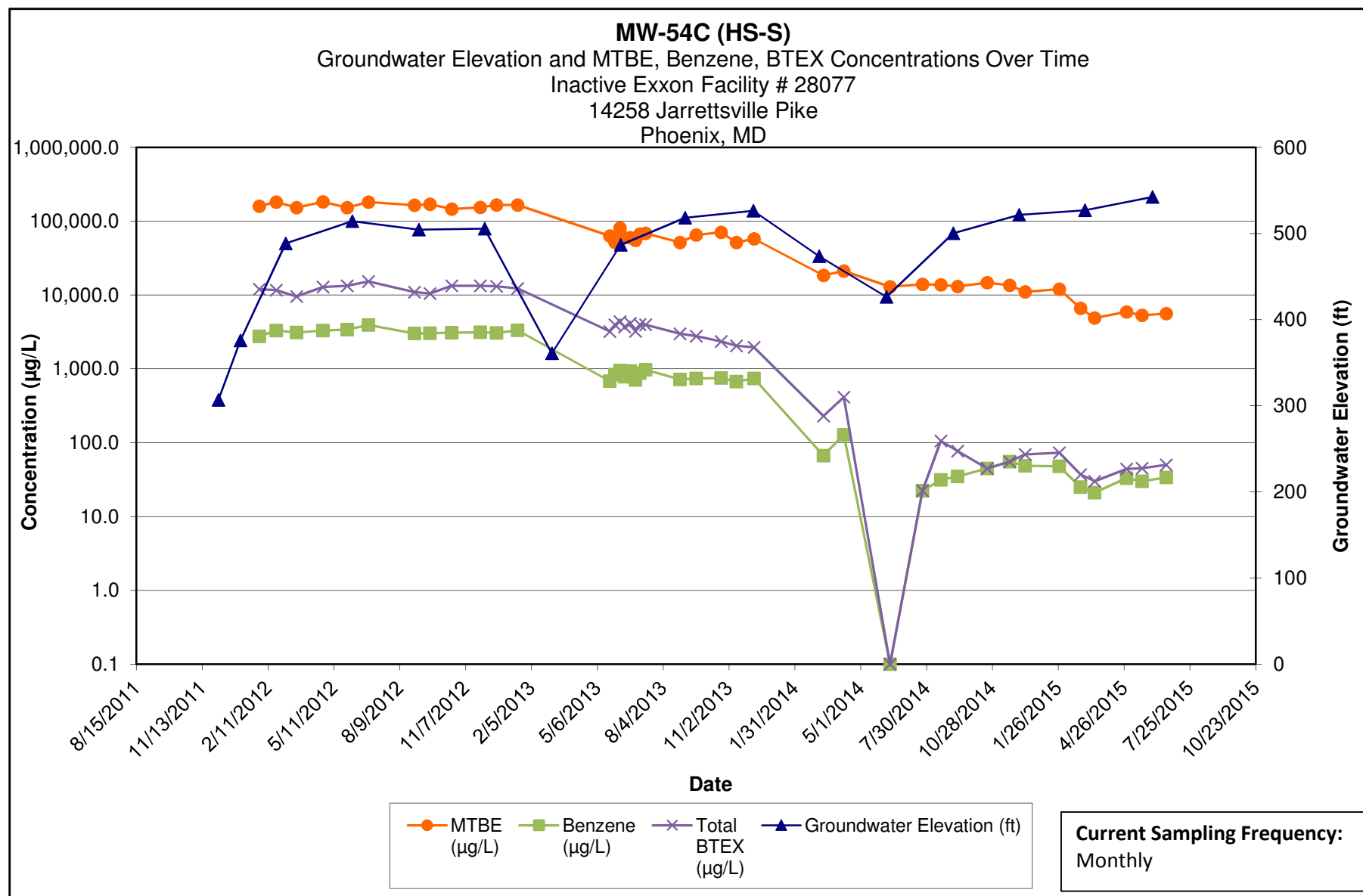
Note:

- 1.) ND results are charted as "0.1" to avoid confusion with estimated "J" values.
- 2.) [R] - indicates well was used for remediation at time of reporting.



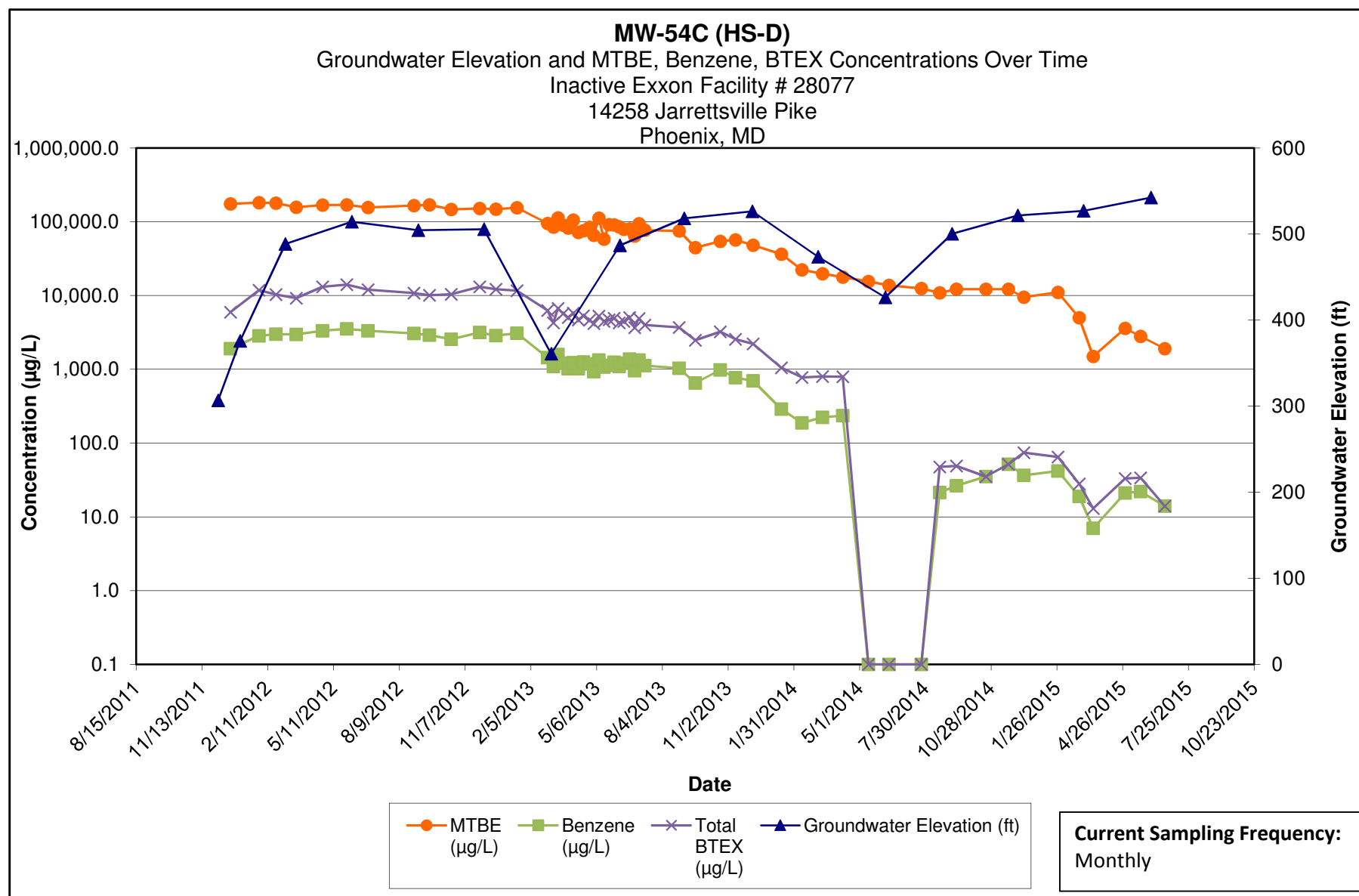
**Note:**

- 1.) ND results are charted as "0.1" to avoid confusion with estimated "J" values.
- 2.) [R] - indicates well was used for remediation at time of reporting.



**Note:**

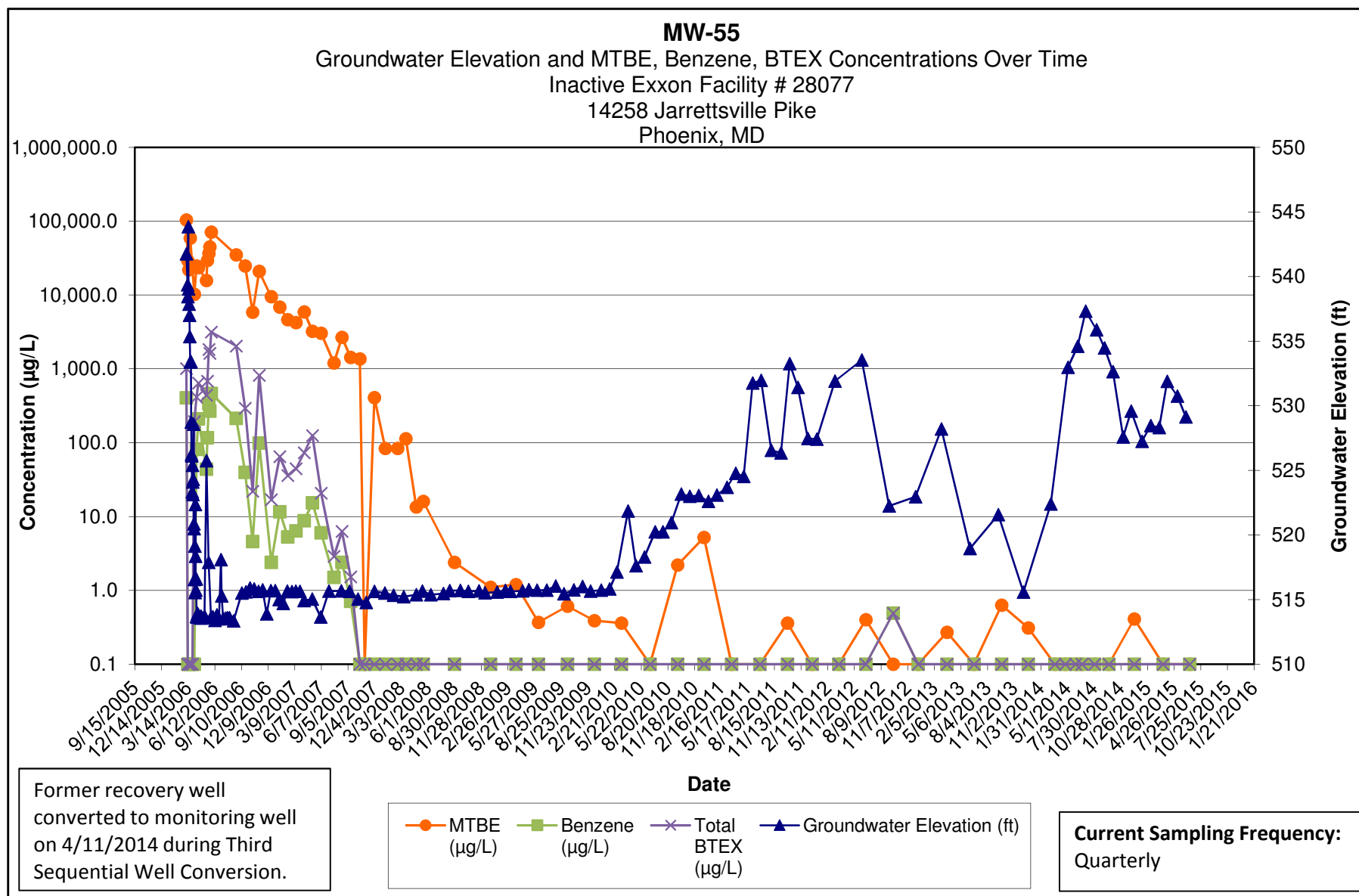
- 1.) ND results are charted as "0.1" to avoid confusion with estimated "J" values.
- 2.) HS-S = Shallow composite HydraSleeve sampler set at half of open borehole.



Note:

- 1.) ND results are charted as "0.1" to avoid confusion with estimated "J" values.
- 2.) HS-D = Deep composite HydraSleeve sampler set at bottom of open borehole.

**Kleinfelder**  
1340 Charwood Road  
Hanover, MD

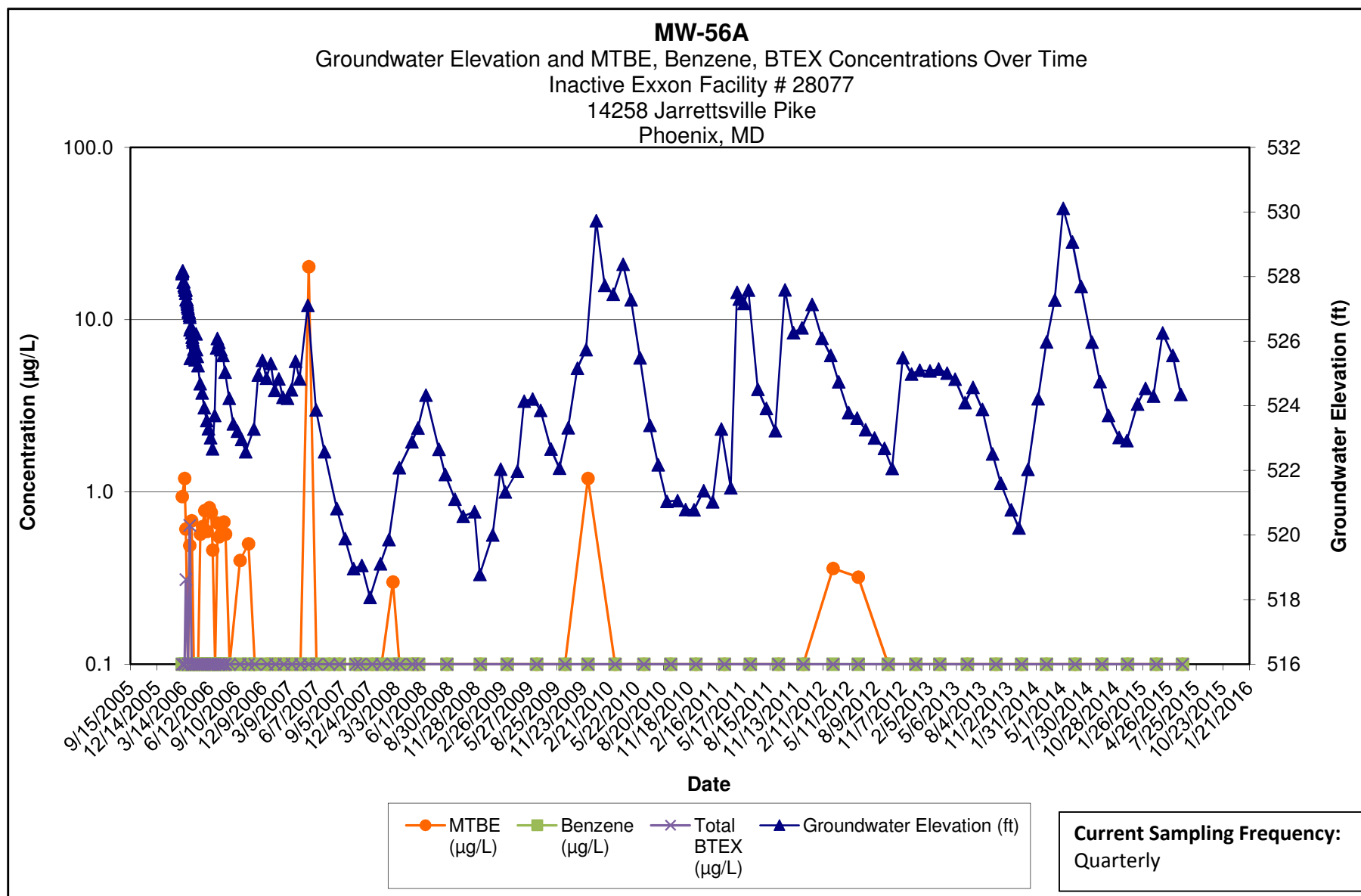


Note:

- 1.) ND results are charted as "0.1" to avoid confusion with estimated "J" values.
- 2.) [R] - indicates well was used for remediation at time of reporting.

**Kleinfelder**  
1340 Charwood Road  
Hanover, MD

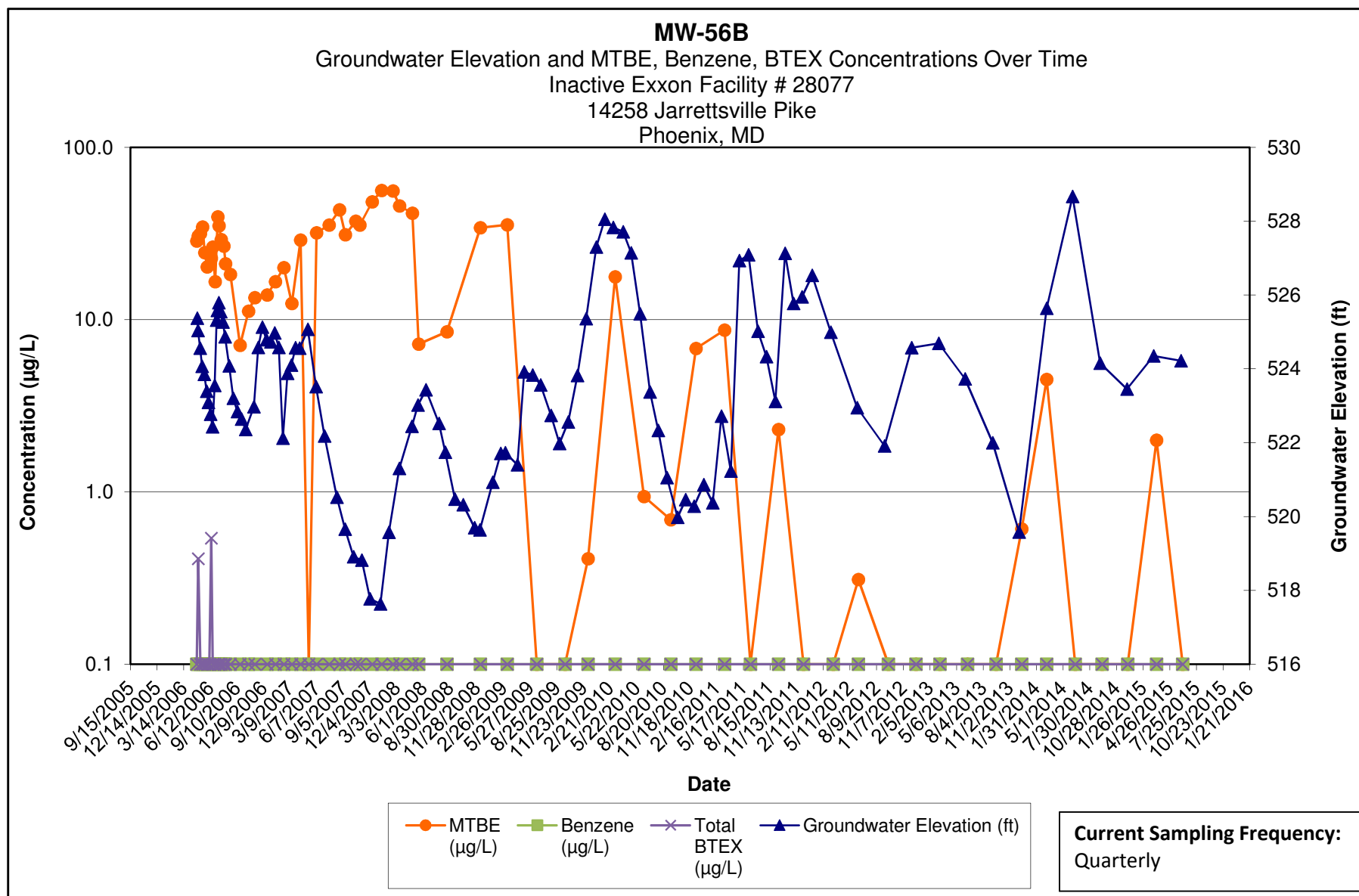




Note:

- 1.) ND results are charted as "0.1" to avoid confusion with estimated "J" values.
- 2.) [R] - indicates well was used for remediation at time of reporting.

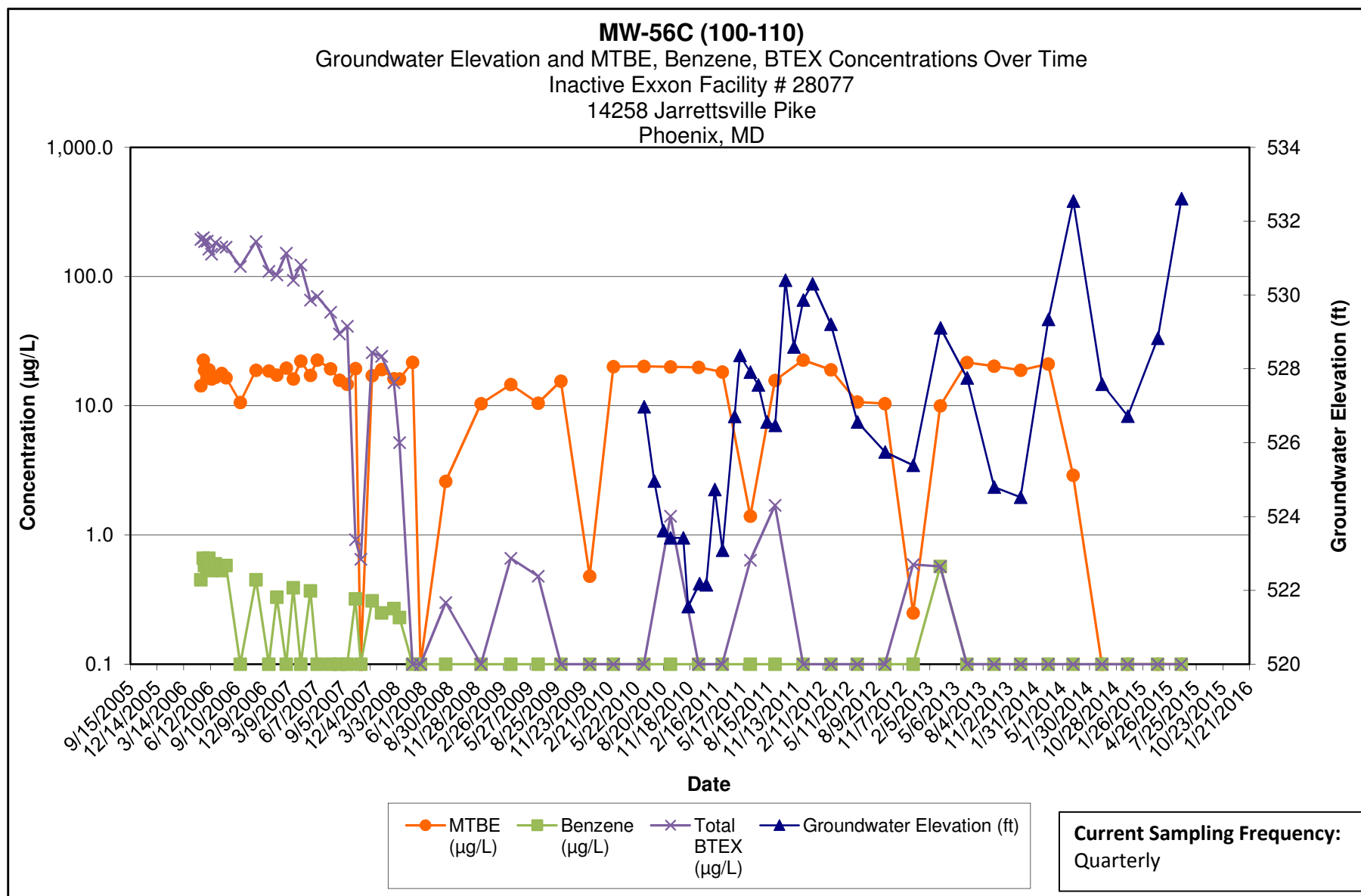
**Kleinfelder**  
1340 Charwood Road  
Hanover, MD



Note:

- 1.) ND results are charted as "0.1" to avoid confusion with estimated "J" values.
- 2.) [R] - indicates well was used for remediation at time of reporting.

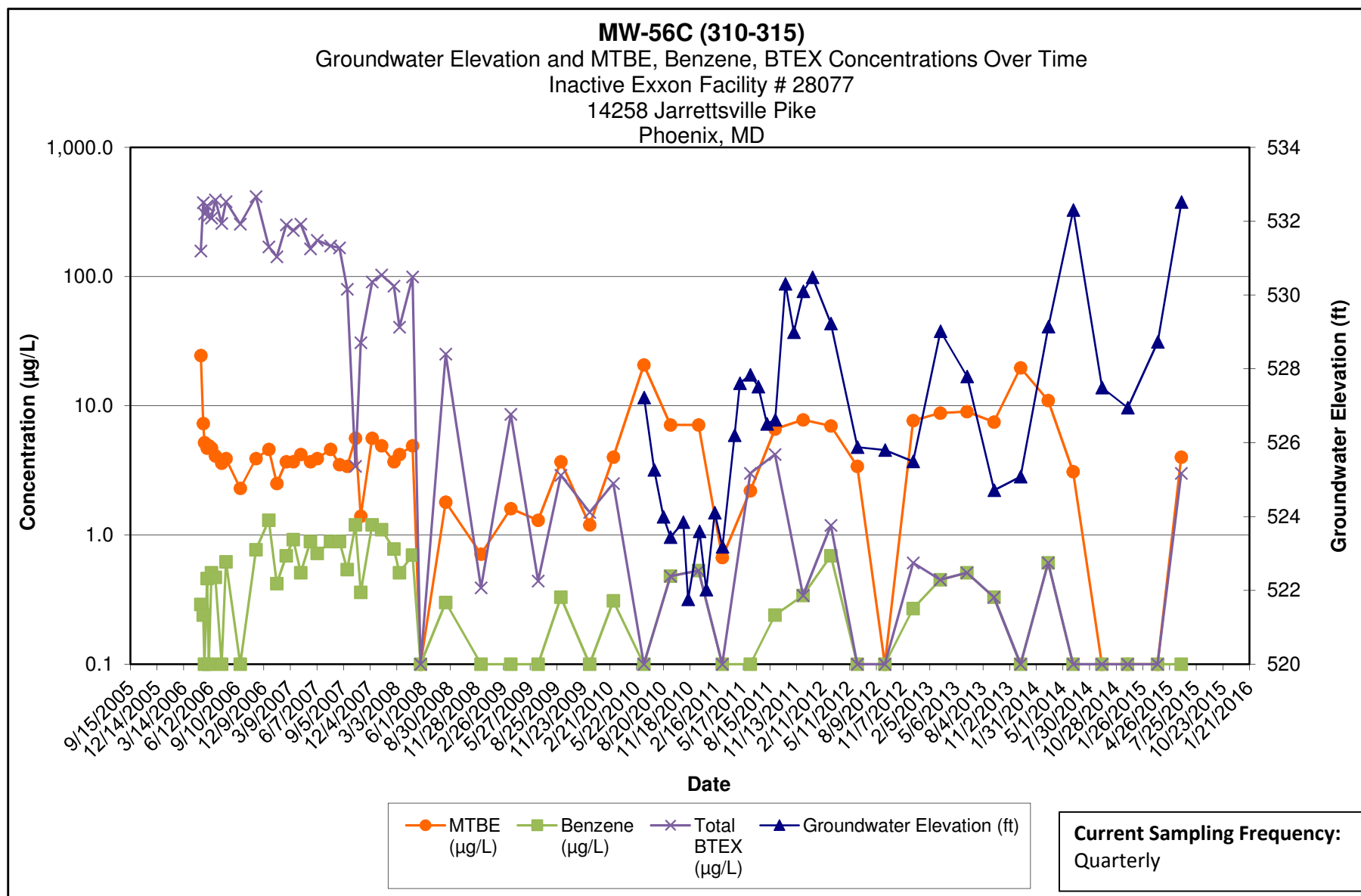
**Kleinfelder**  
1340 Charwood Road  
Hanover, MD



Note:

- 1.) ND results are charted as "0.1" to avoid confusion with estimated "J" values.
- 2.) Discrete interval sampling via custom water FLUTE liners.

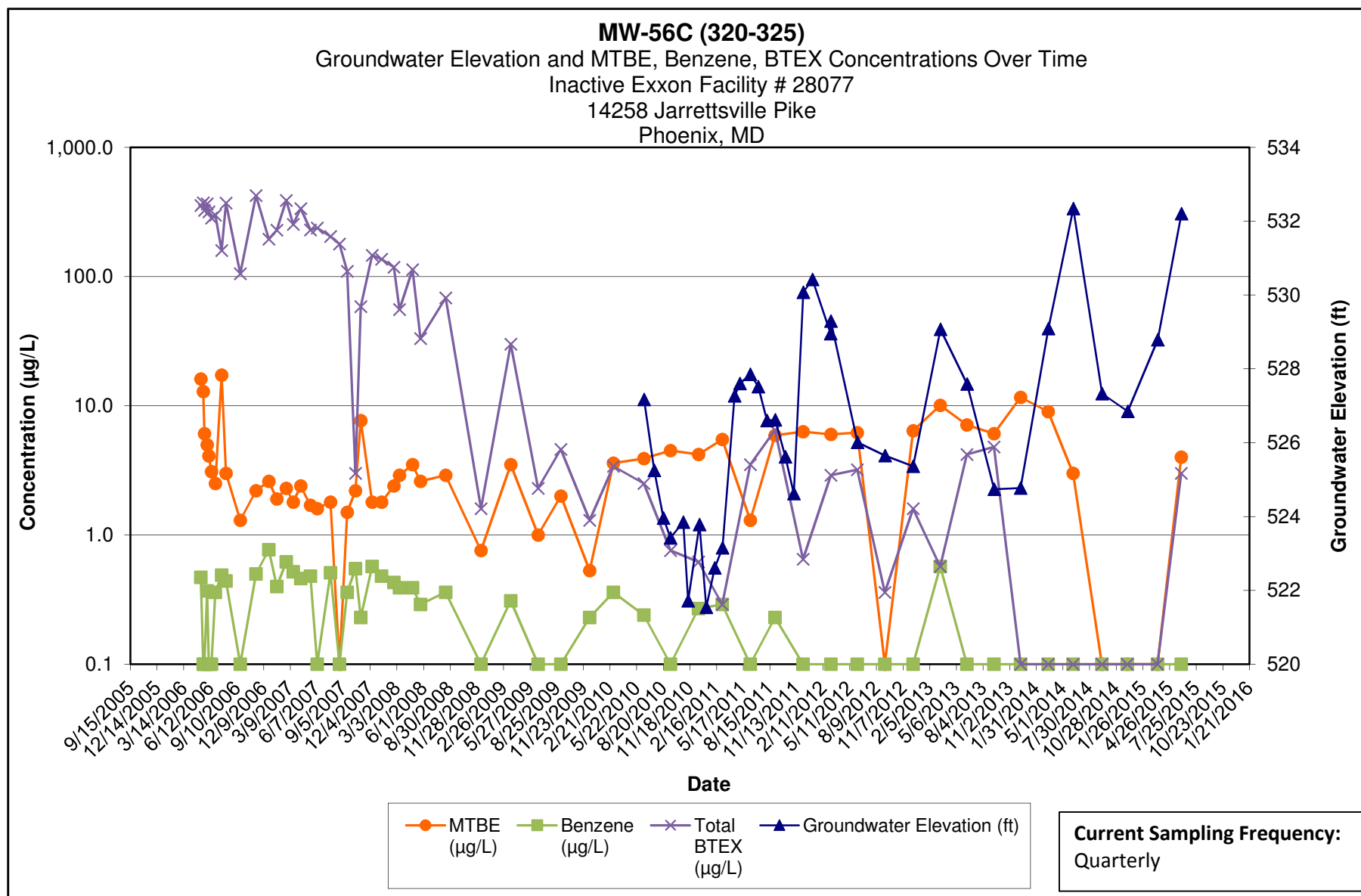
**Kleinfelder**  
1340 Charwood Road  
Hanover, MD



Note:

- 1.) ND results are charted as "0.1" to avoid confusion with estimated "J" values.
- 2.) Discrete interval sampling via custom water FLUTE liners.

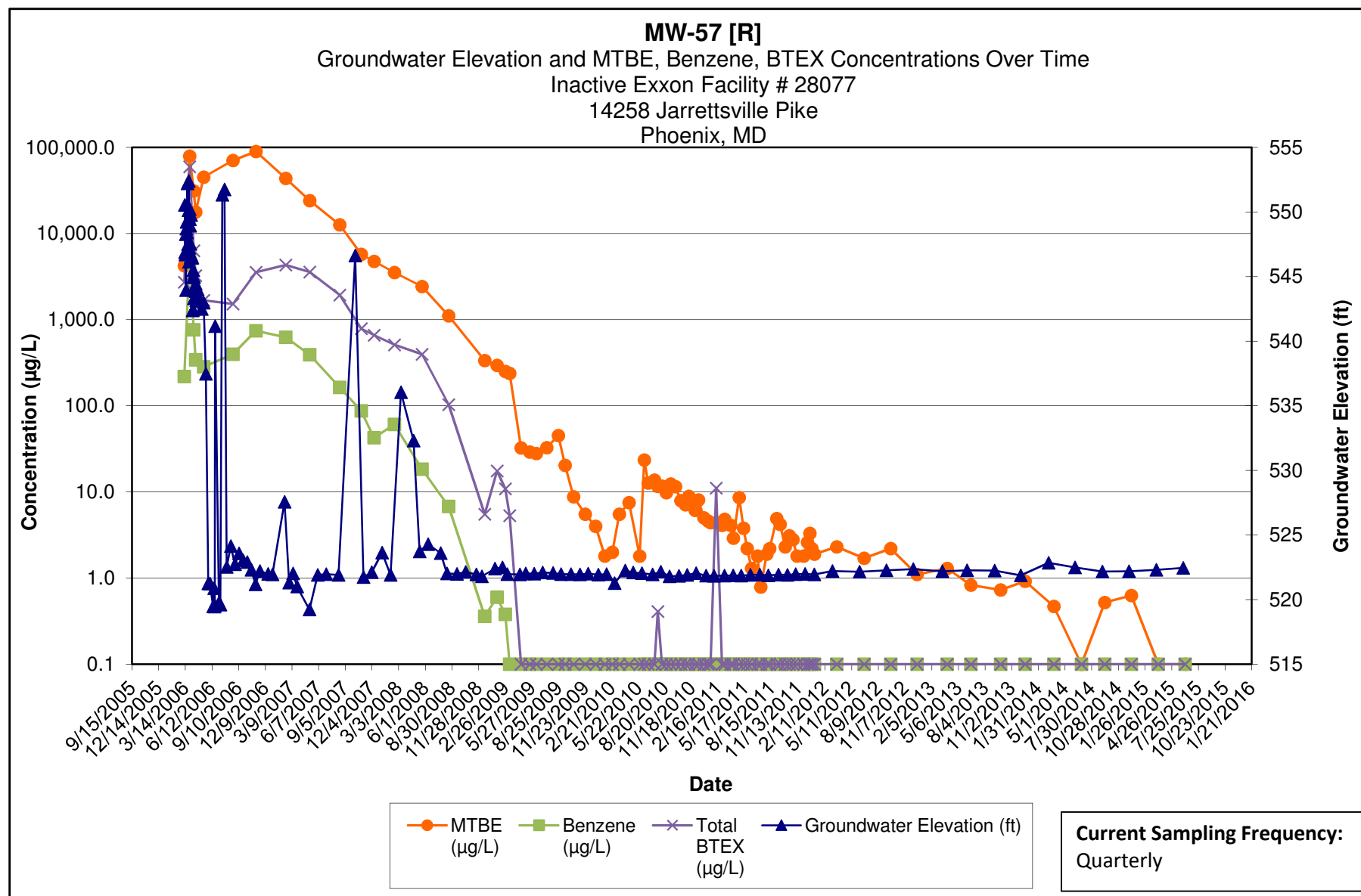
**Kleinfelder**  
1340 Charwood Road  
Hanover, MD



Note:

- 1.) ND results are charted as "0.1" to avoid confusion with estimated "J" values.
- 2.) Discrete interval sampling via custom water FLUTE liners.

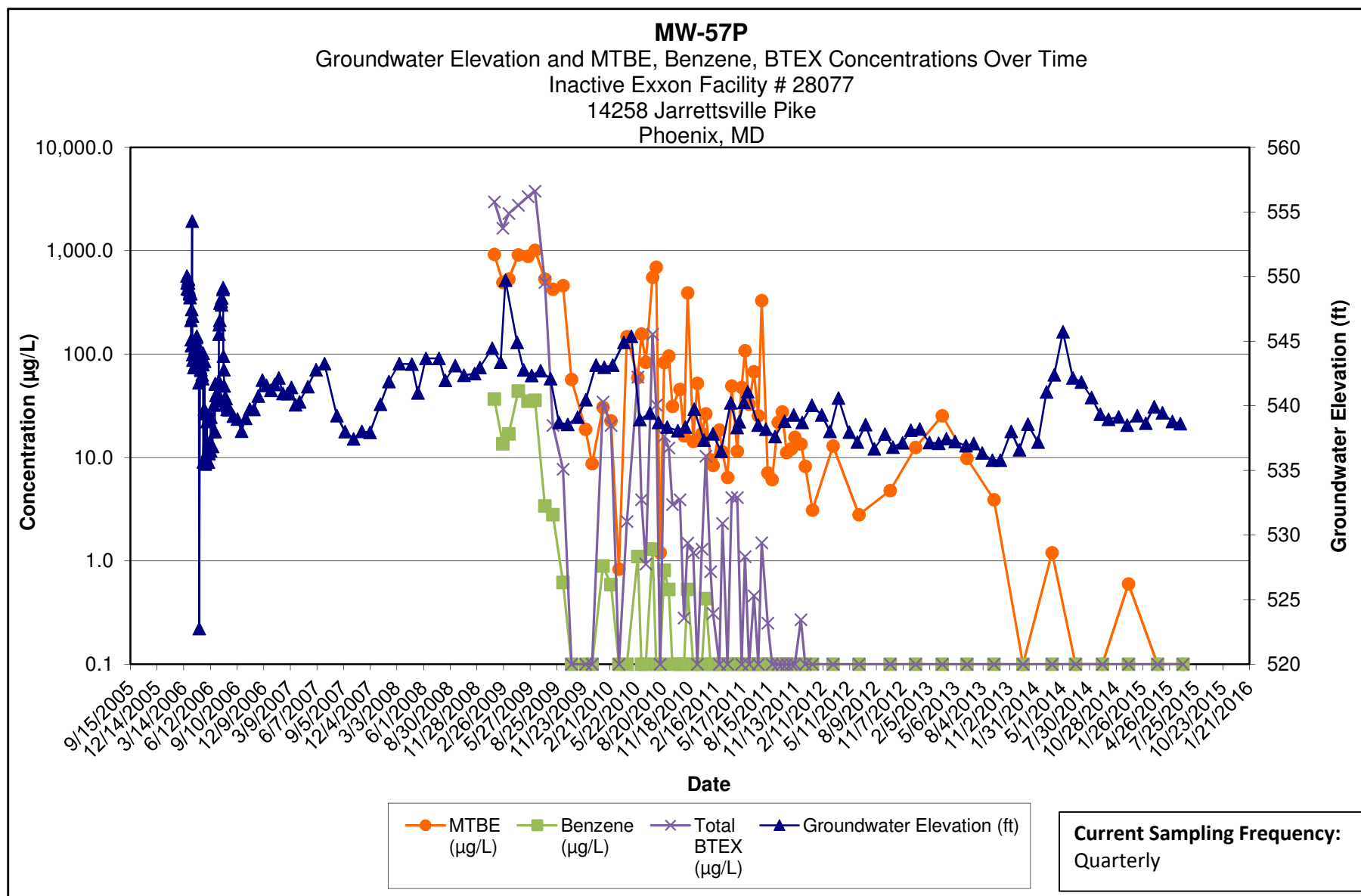
**Kleinfelder**  
1340 Charwood Road  
Hanover, MD



Note:

- 1.) ND results are charted as "0.1" to avoid confusion with estimated "J" values.
- 2.) [R] - indicates well was used for remediation at time of reporting.

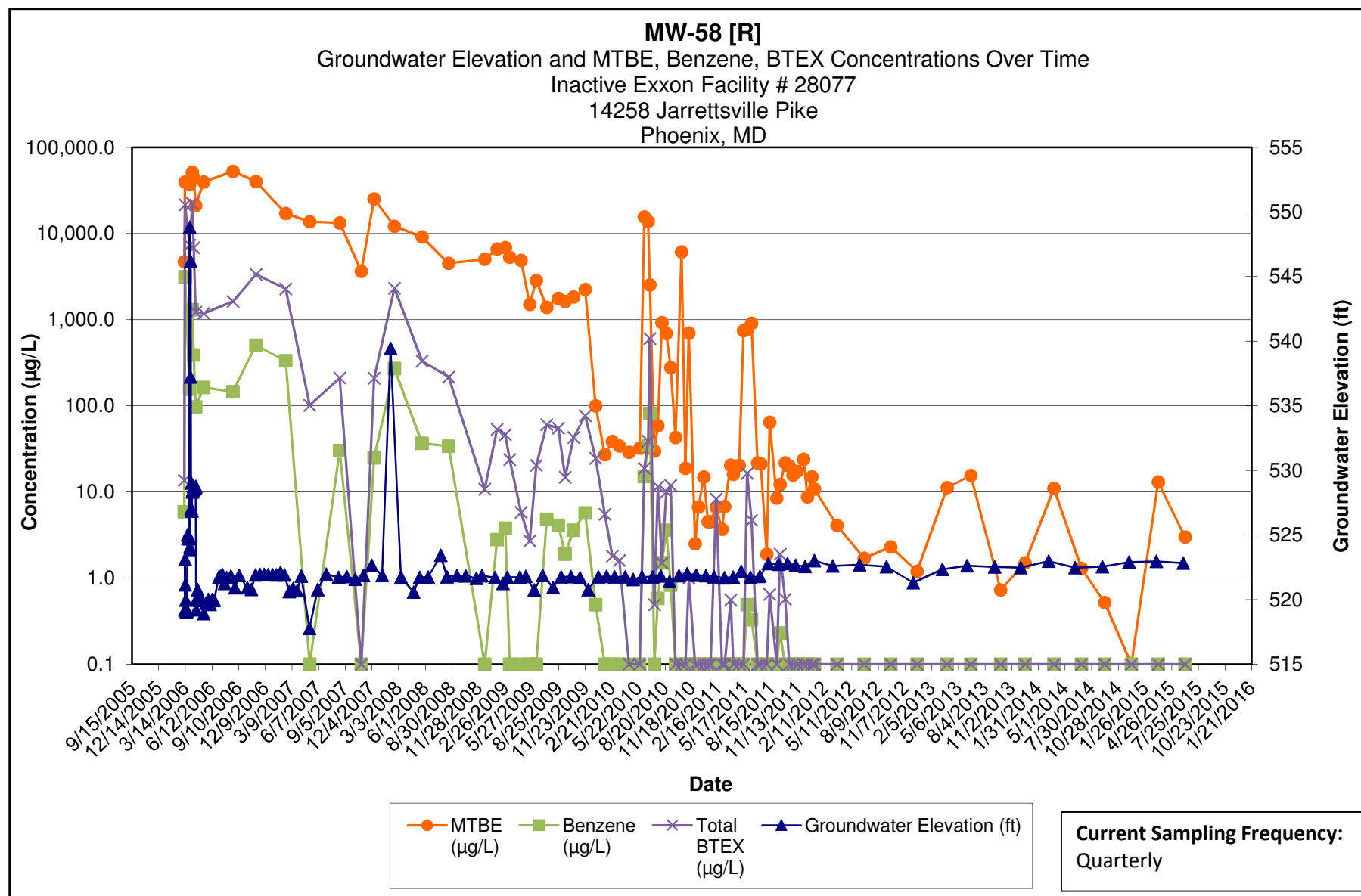
**Kleinfelder**  
1340 Charwood Road  
Hanover, MD



Note:

- 1.) ND results are charted as "0.1" to avoid confusion with estimated "J" values.
- 2.) [R] - indicates well was used for remediation at time of reporting.

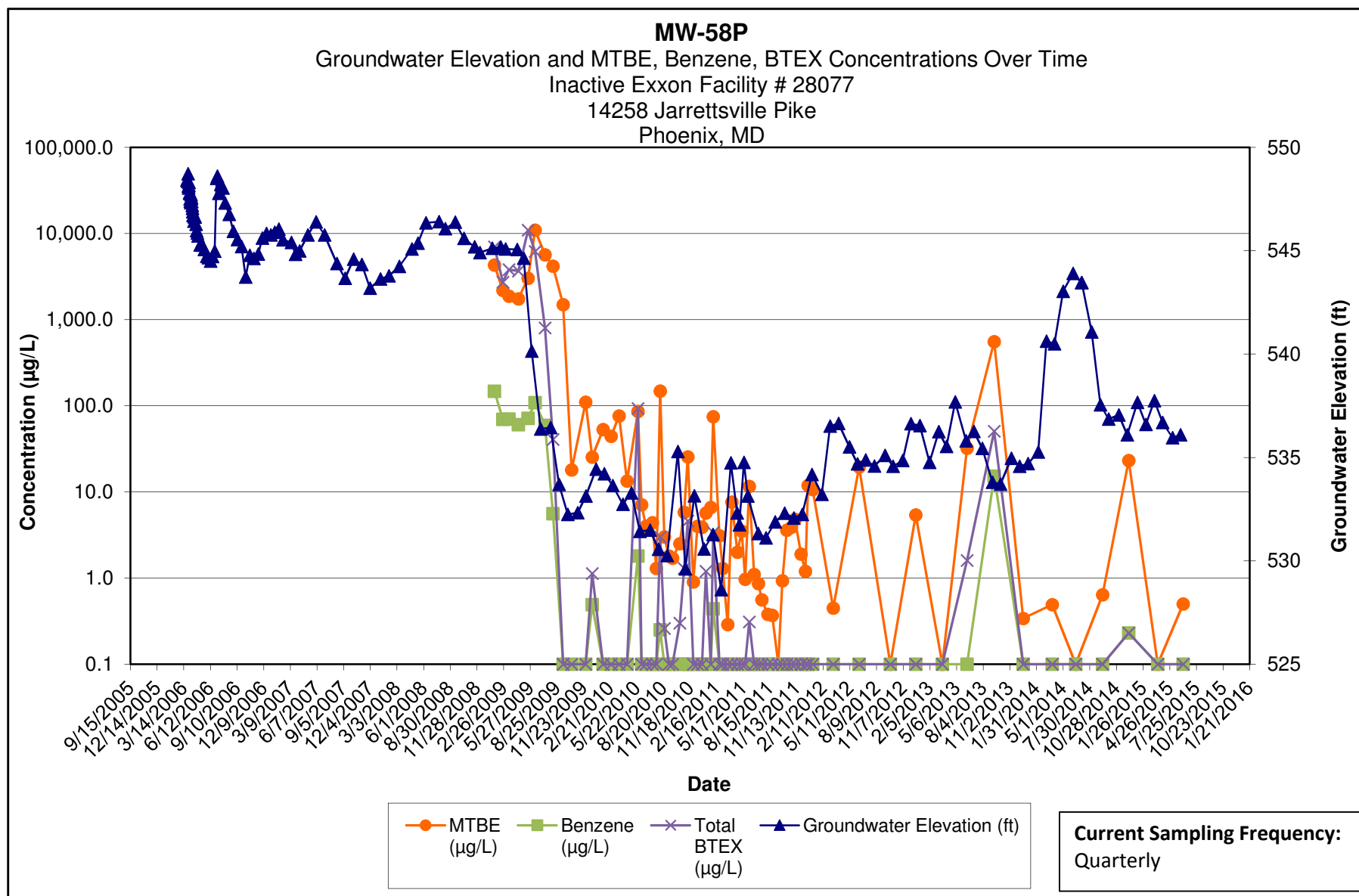
**Kleinfelder**  
1340 Charwood Road  
Hanover, MD



**Note:**

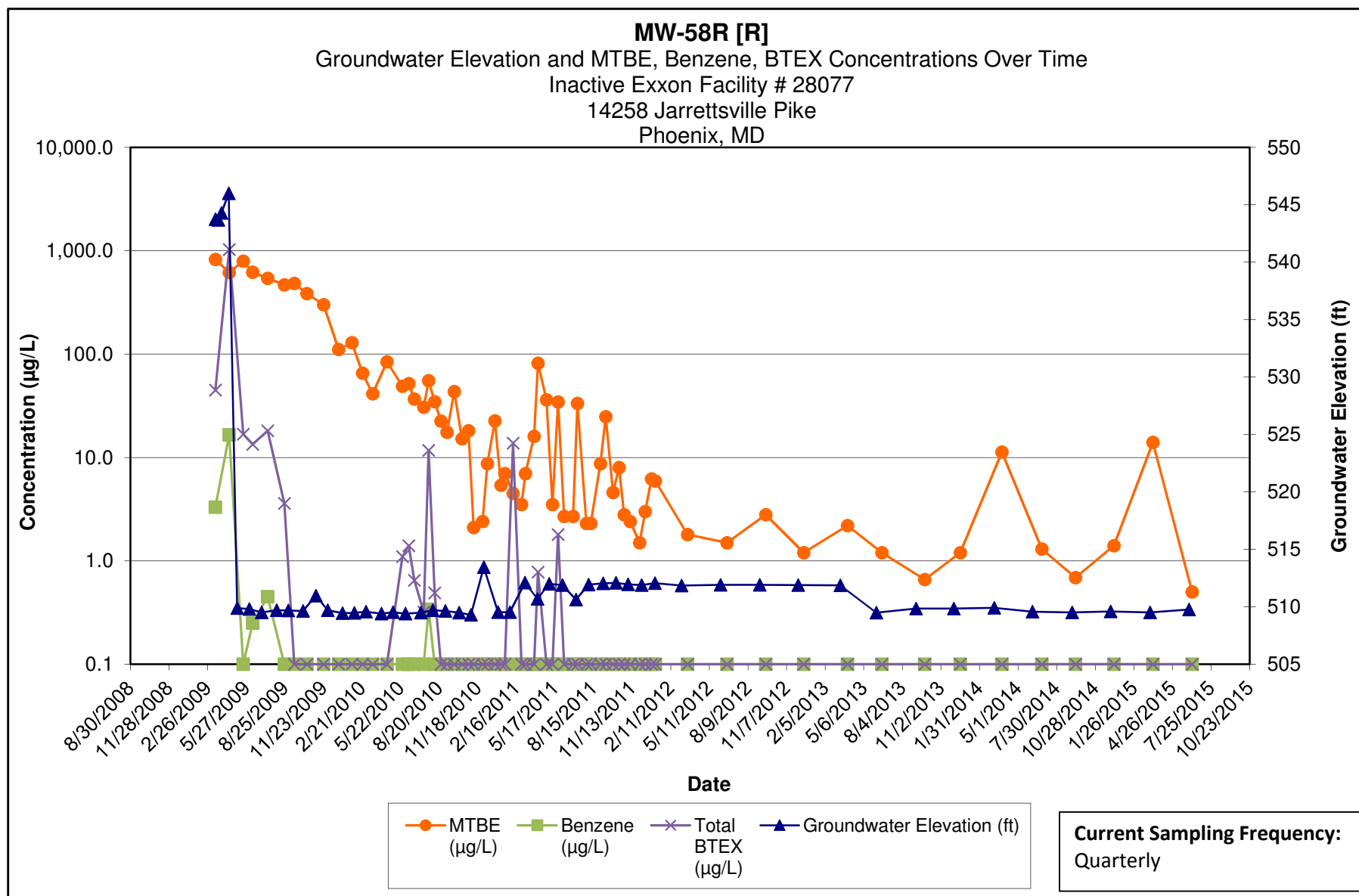
- 1.) ND results are charted as "0.1" to avoid confusion with estimated "J" values.
- 2.) [R] - indicates well was used for remediation at time of reporting.





**Note:**

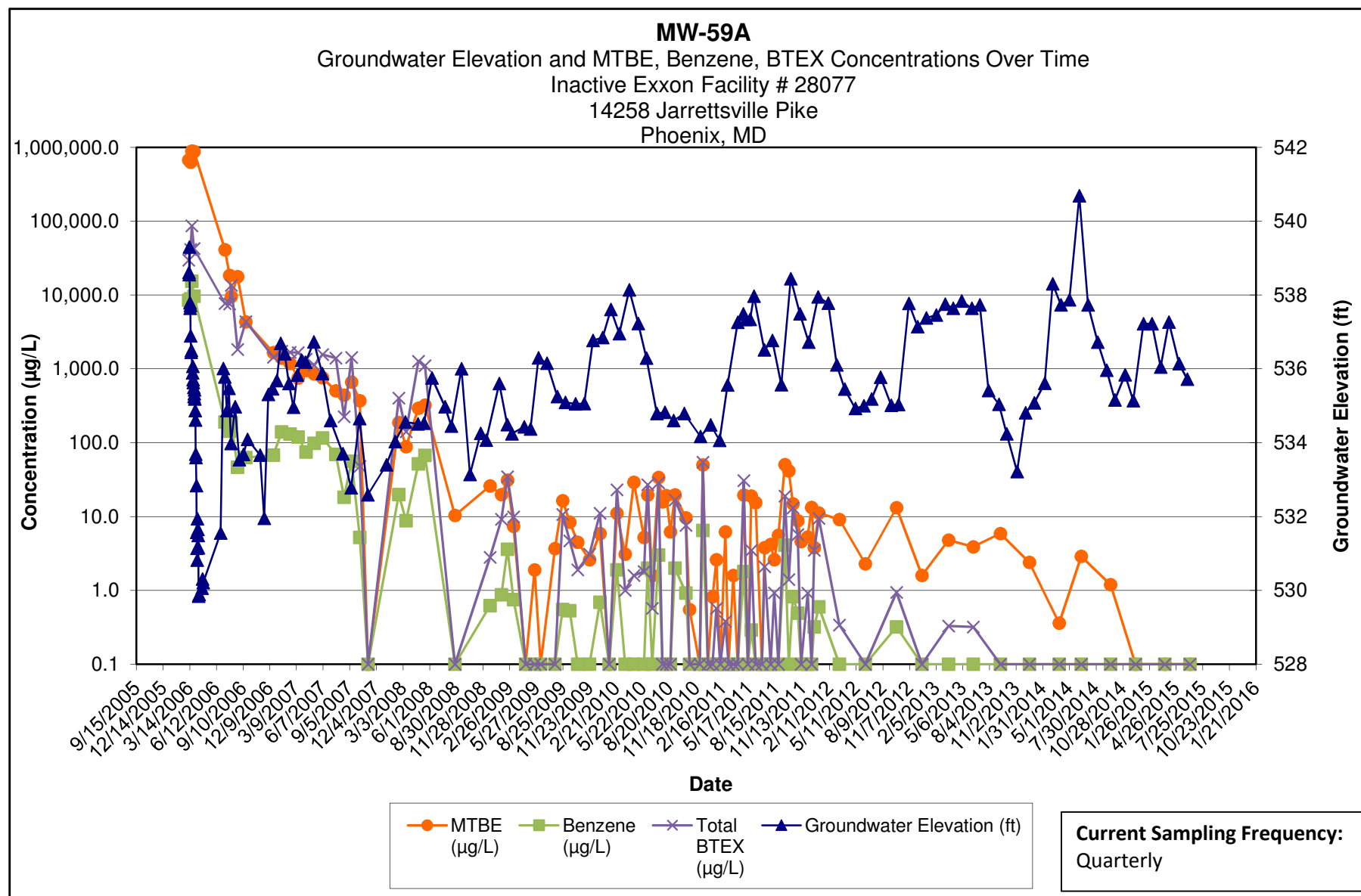
- 1.) ND results are charted as "0.1" to avoid confusion with estimated "J" values.
- 2.) [R] - indicates well was used for remediation at time of reporting.



Note:

- 1.) ND results are charted as "0.1" to avoid confusion with estimated "J" values.
- 2.) [R] - indicates well was used for remediation at time of reporting.

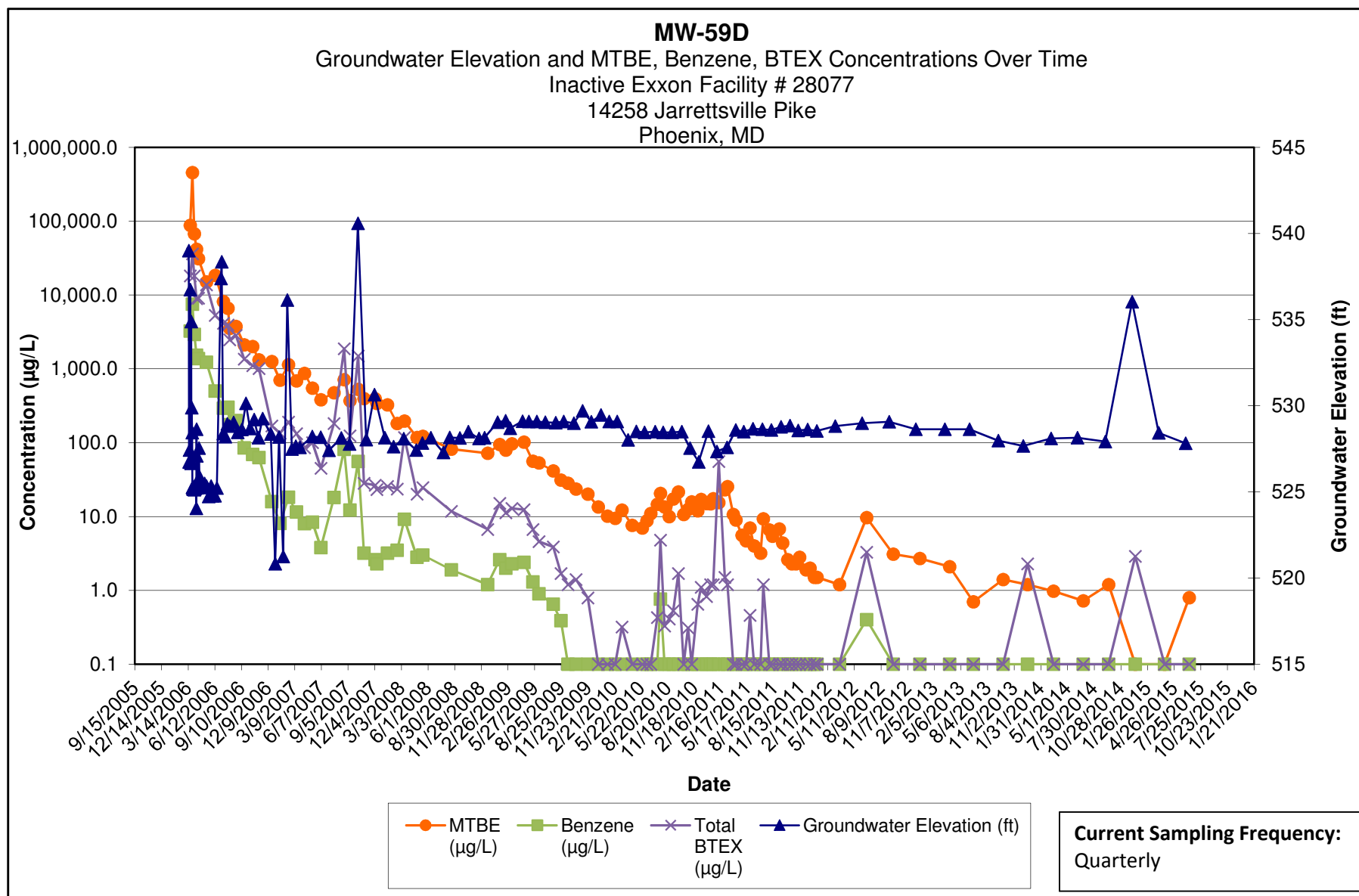
**Kleinfelder**  
1340 Charwood Road  
Hanover, MD



Note:

- 1.) ND results are charted as "0.1" to avoid confusion with estimated "J" values.
- 2.) [R] - indicates well was used for remediation at time of reporting.

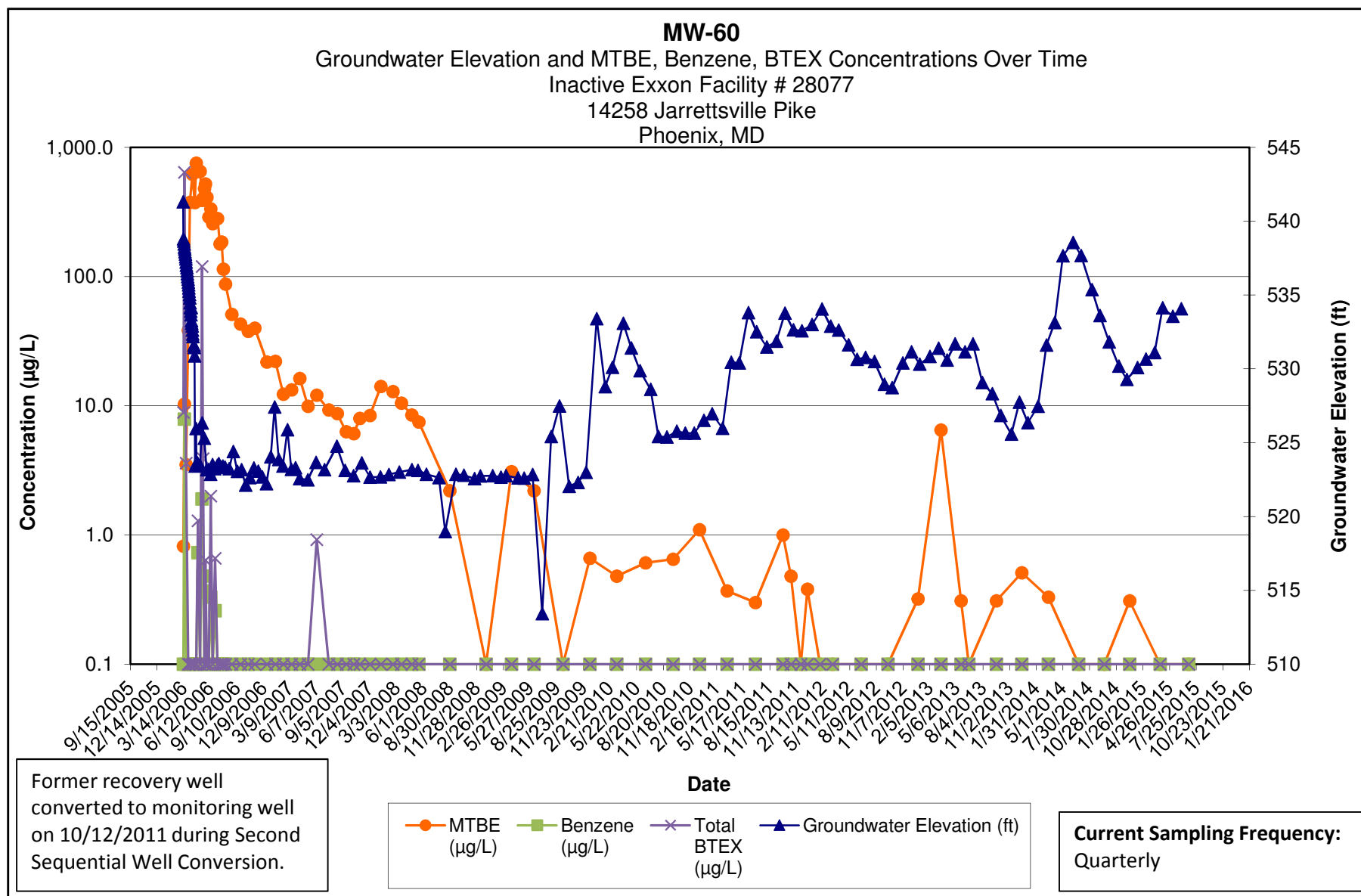
**Kleinfelder**  
1340 Charwood Road  
Hanover, MD



Note:

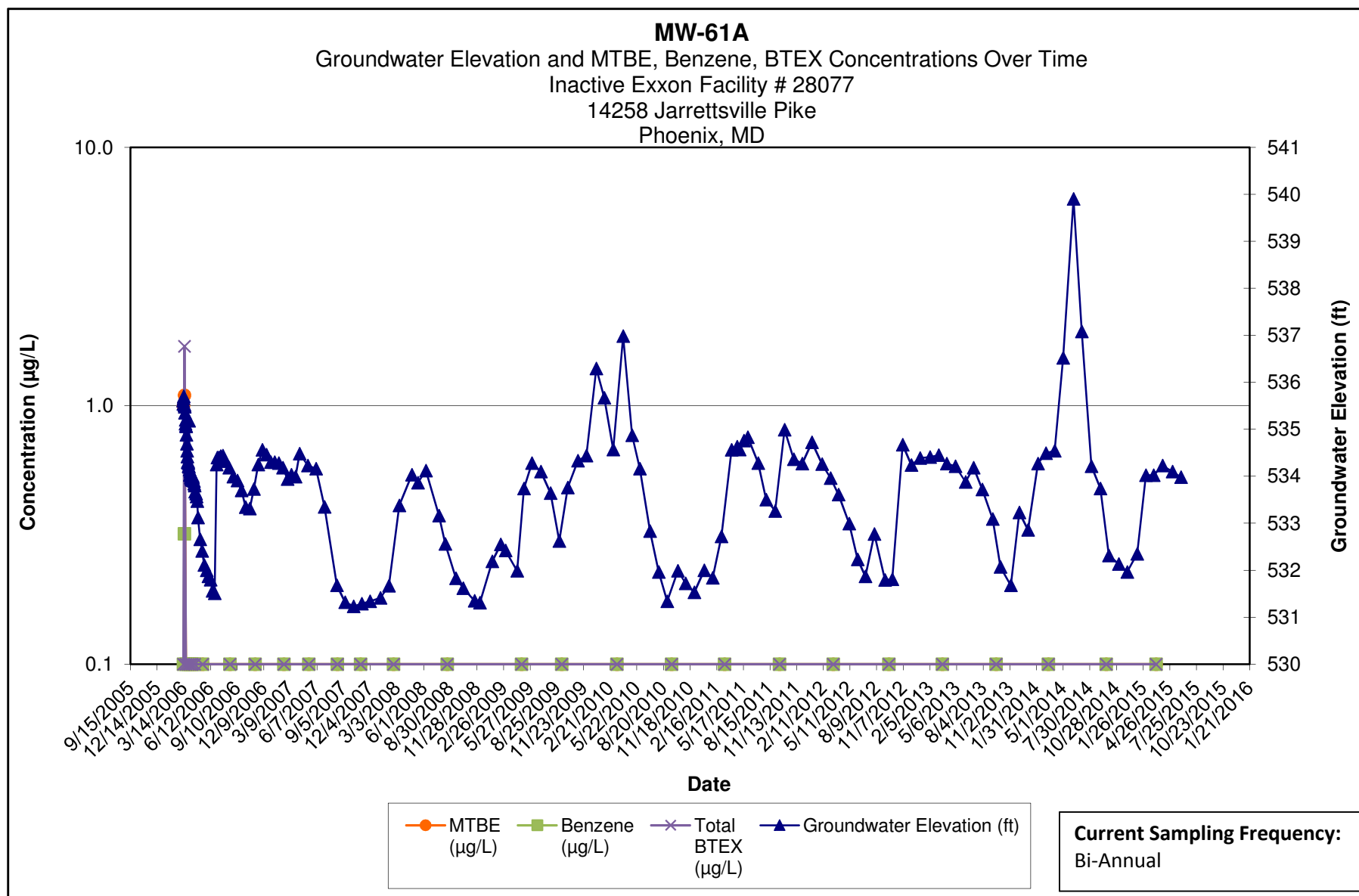
- 1.) ND results are charted as "0.1" to avoid confusion with estimated "J" values.
- 2.) [R] - indicates well was used for remediation at time of reporting.

**Kleinfelder**  
1340 Charwood Road  
Hanover, MD



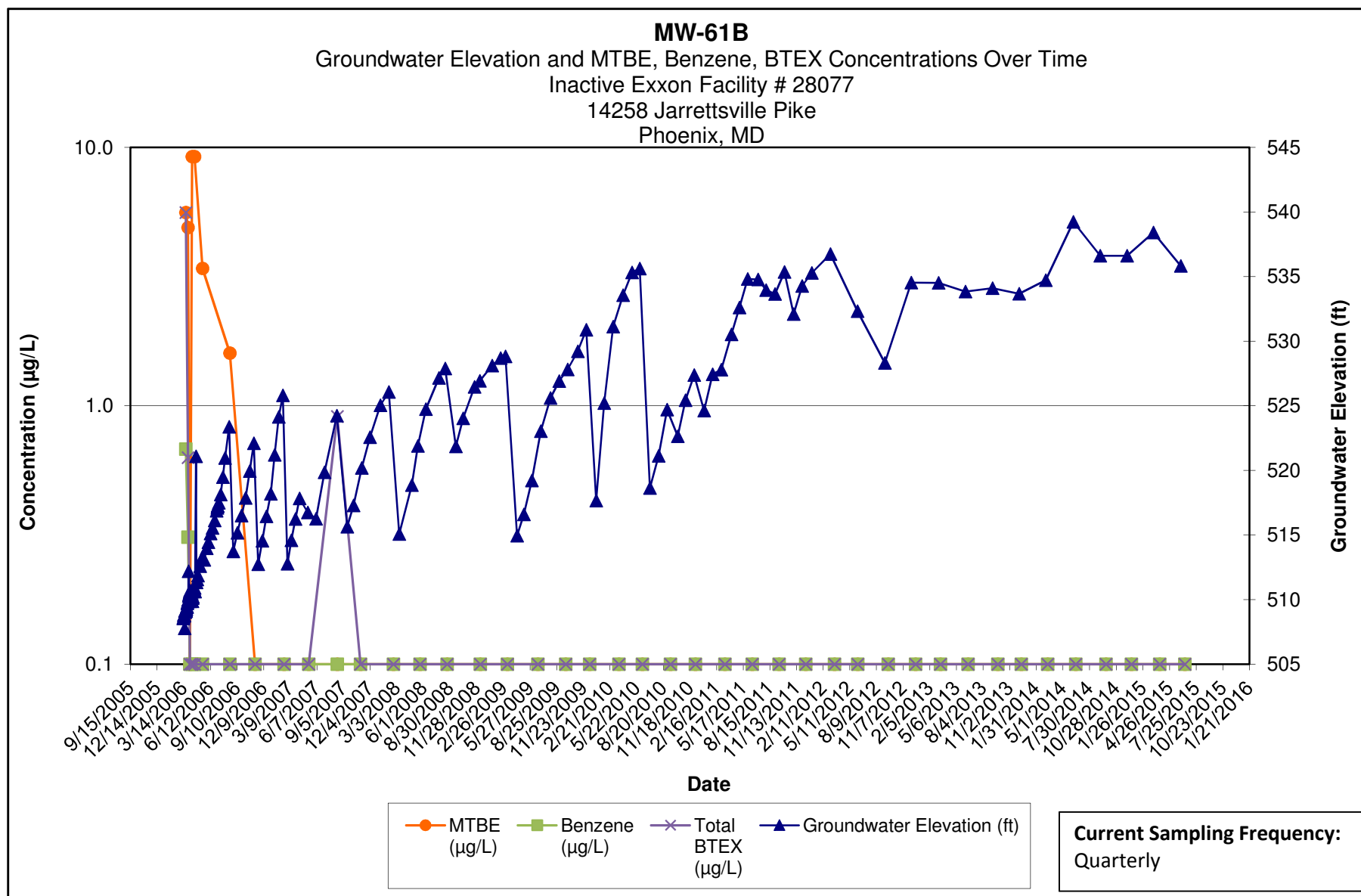
**Note:**

- 1.) ND results are charted as "0.1" to avoid confusion with estimated "J" values.
- 2.) [R] - indicates well was used for remediation at time of reporting.



Note:

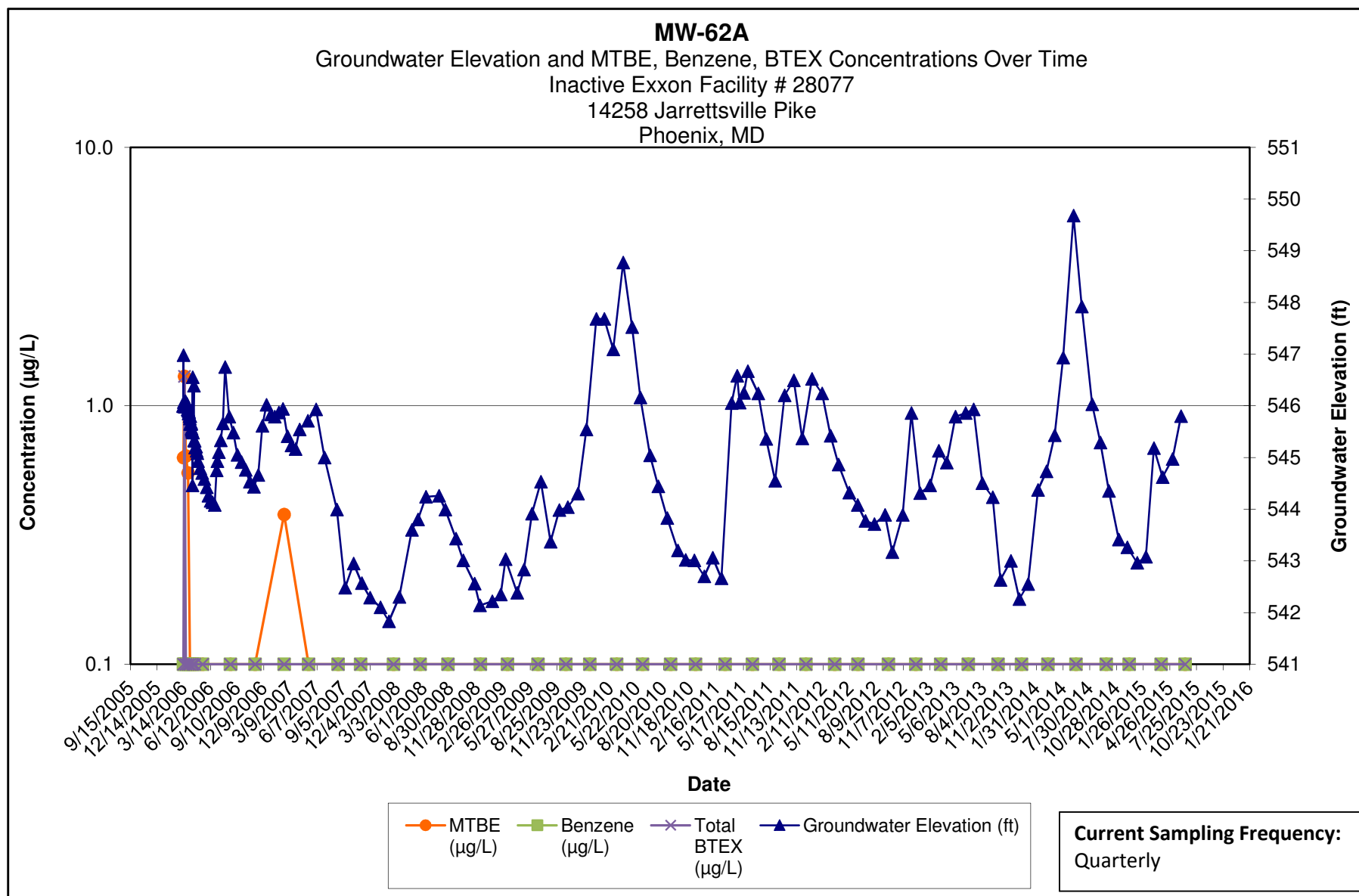
- 1.) ND results are charted as "0.1" to avoid confusion with estimated "J" values.
- 2.) [R] - indicates well was used for remediation at time of reporting.



Note:

- 1.) ND results are charted as "0.1" to avoid confusion with estimated "J" values.
- 2.) [R] - indicates well was used for remediation at time of reporting.

**Kleinfelder**  
1340 Charwood Road  
Hanover, MD

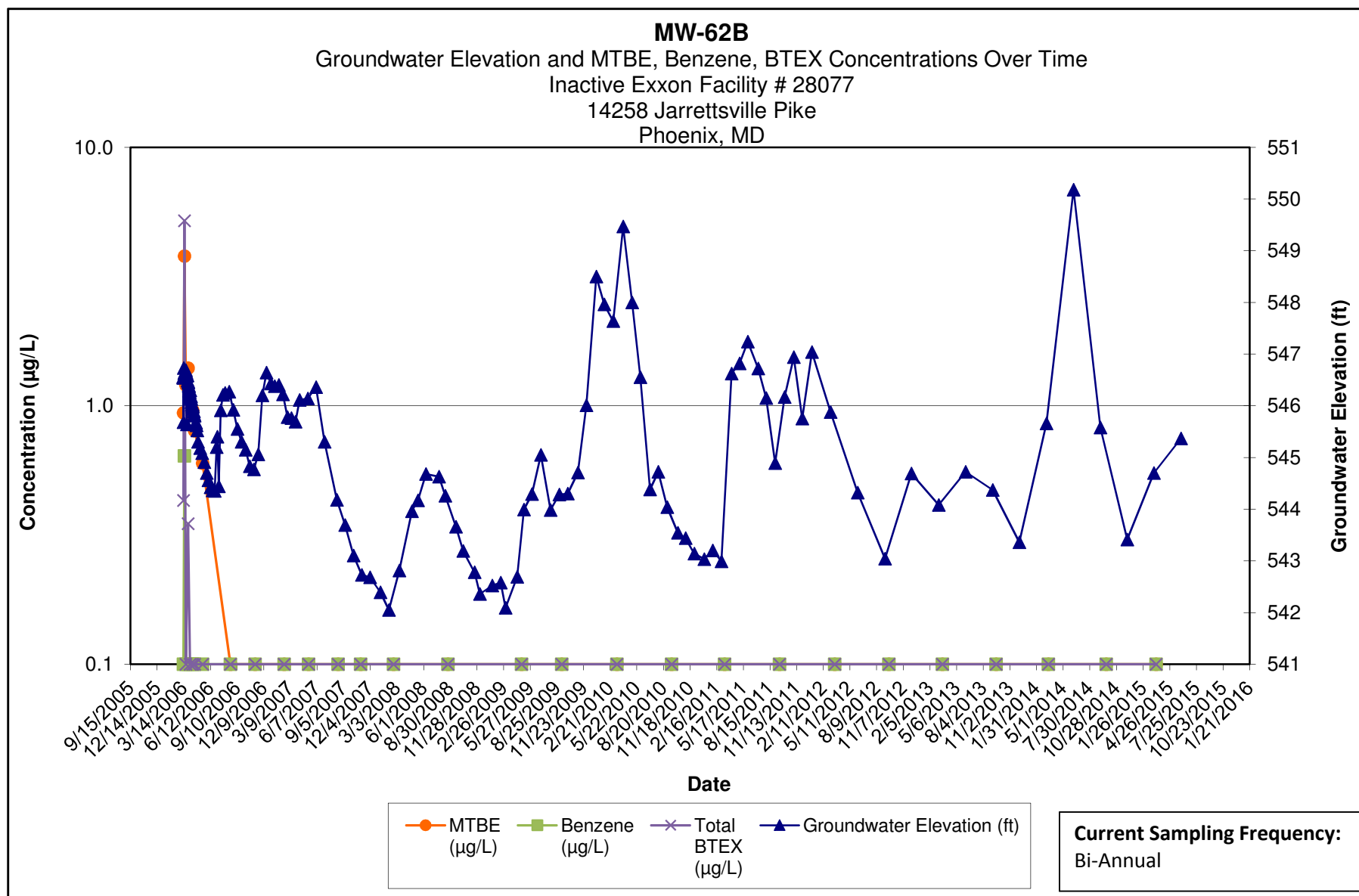


Note:

- 1.) ND results are charted as "0.1" to avoid confusion with estimated "J" values.
- 2.) [R] - indicates well was used for remediation at time of reporting.

**Kleinfelder**  
1340 Charwood Road  
Hanover, MD

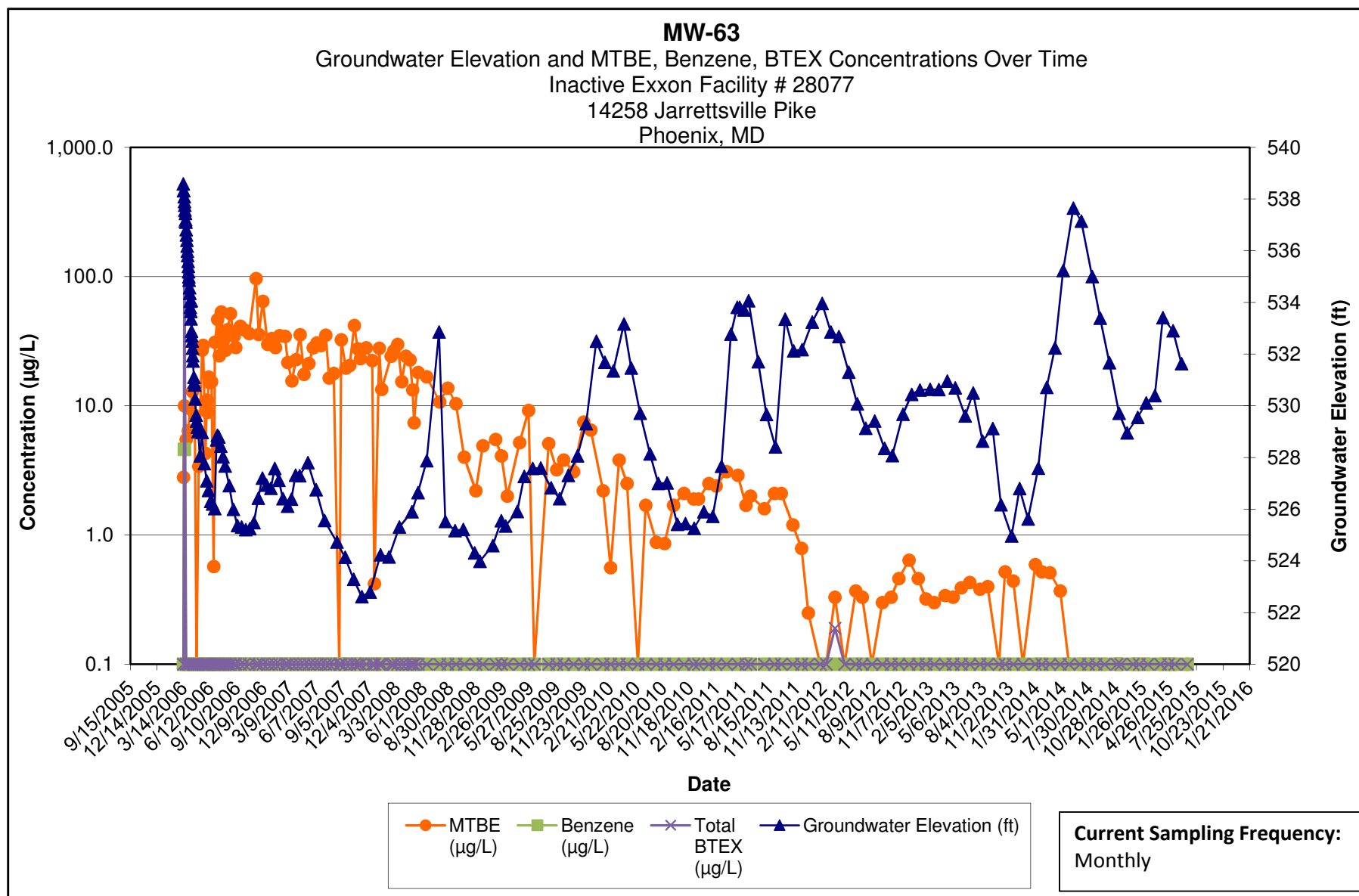




Note:

- 1.) ND results are charted as "0.1" to avoid confusion with estimated "J" values.
- 2.) [R] - indicates well was used for remediation at time of reporting.

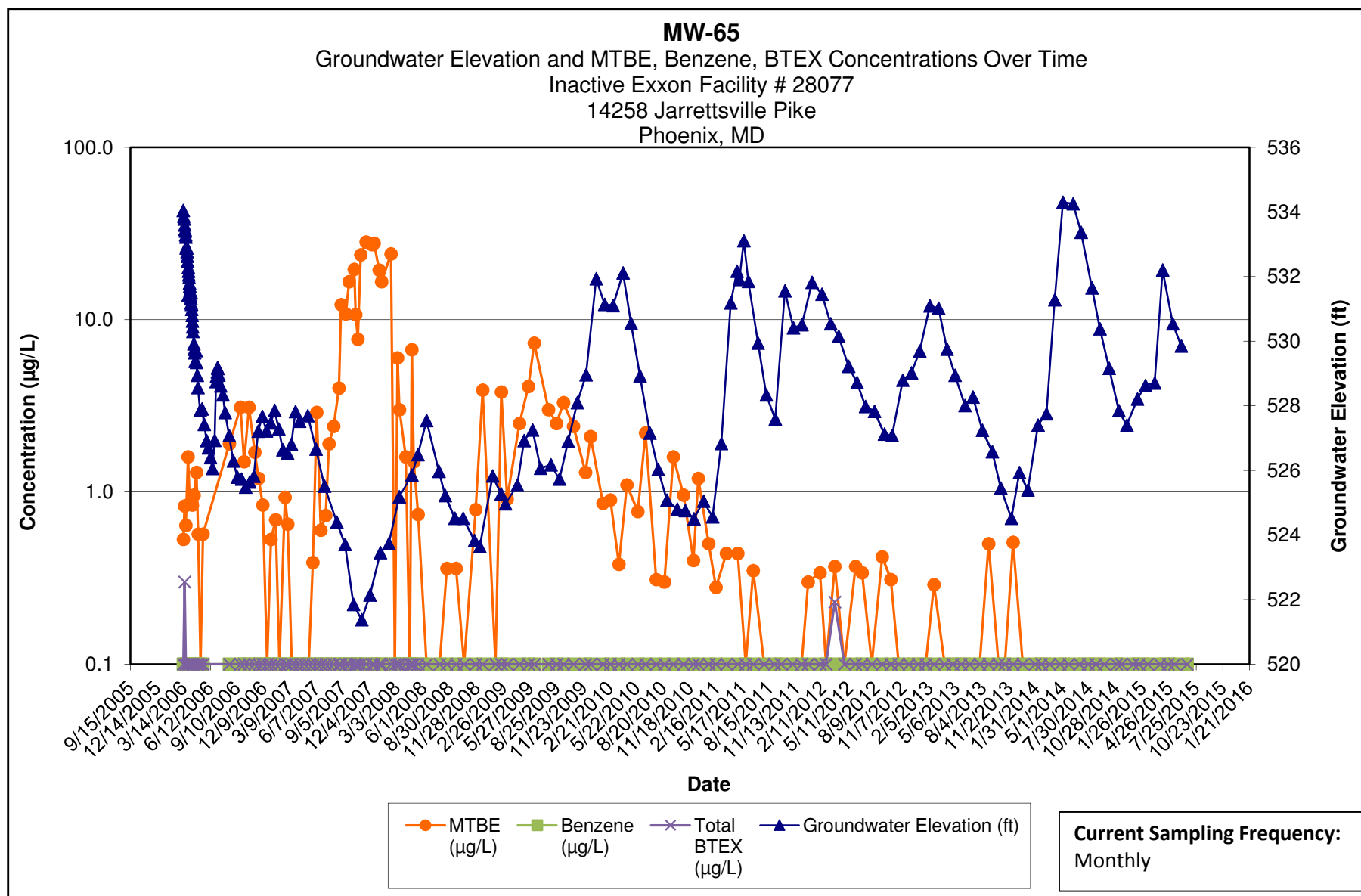
**Kleinfelder**  
1340 Charwood Road  
Hanover, MD



Note:

- 1.) ND results are charted as "0.1" to avoid confusion with estimated "J" values.
- 2.) [R] - indicates well was used for remediation at time of reporting.

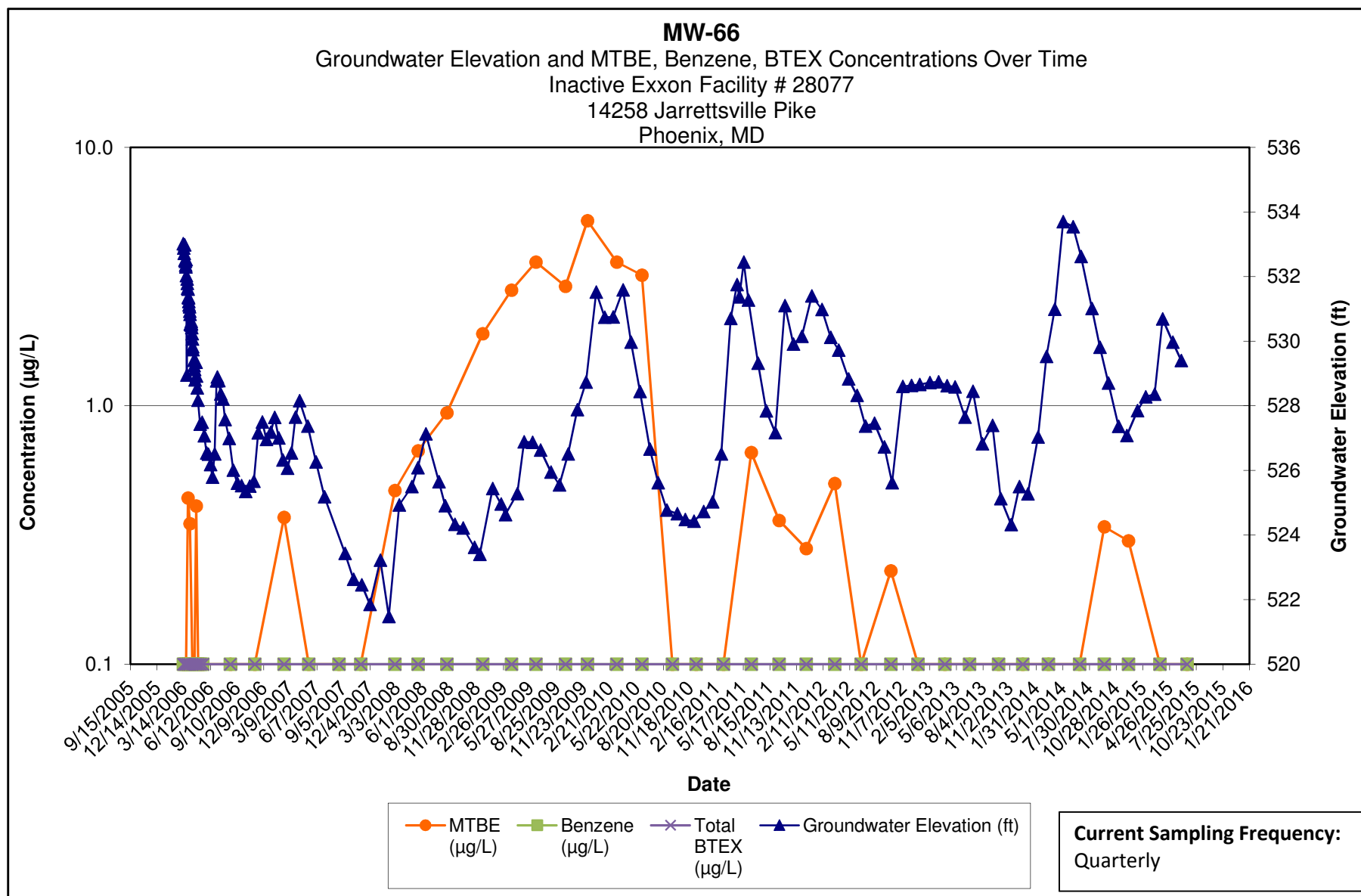
**Kleinfelder**  
1340 Charwood Road  
Hanover, MD



Note:

- 1.) ND results are charted as "0.1" to avoid confusion with estimated "J" values.
- 2.) [R] - indicates well was used for remediation at time of reporting.

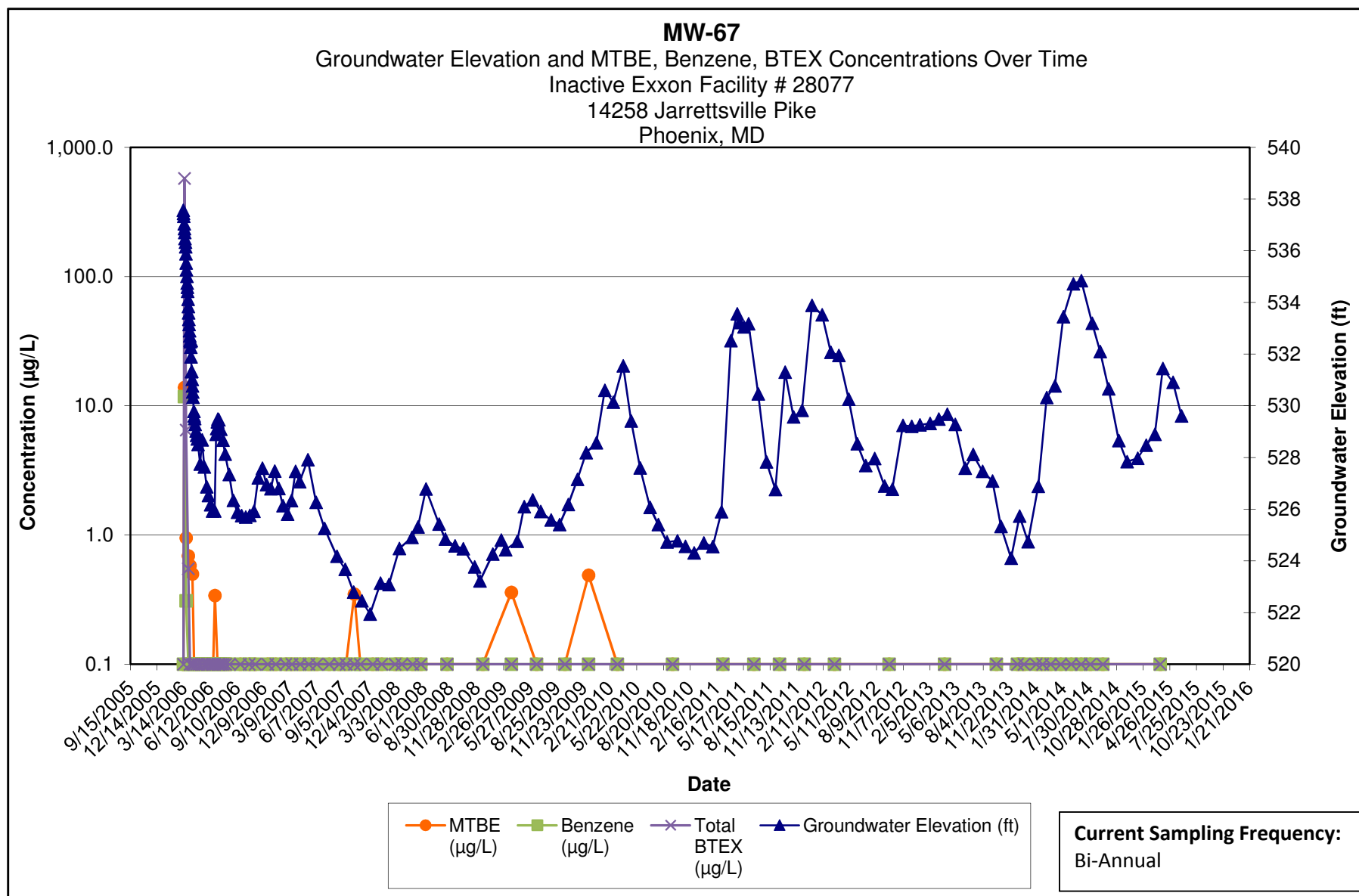
**Kleinfelder**  
1340 Charwood Road  
Hanover, MD



Note:

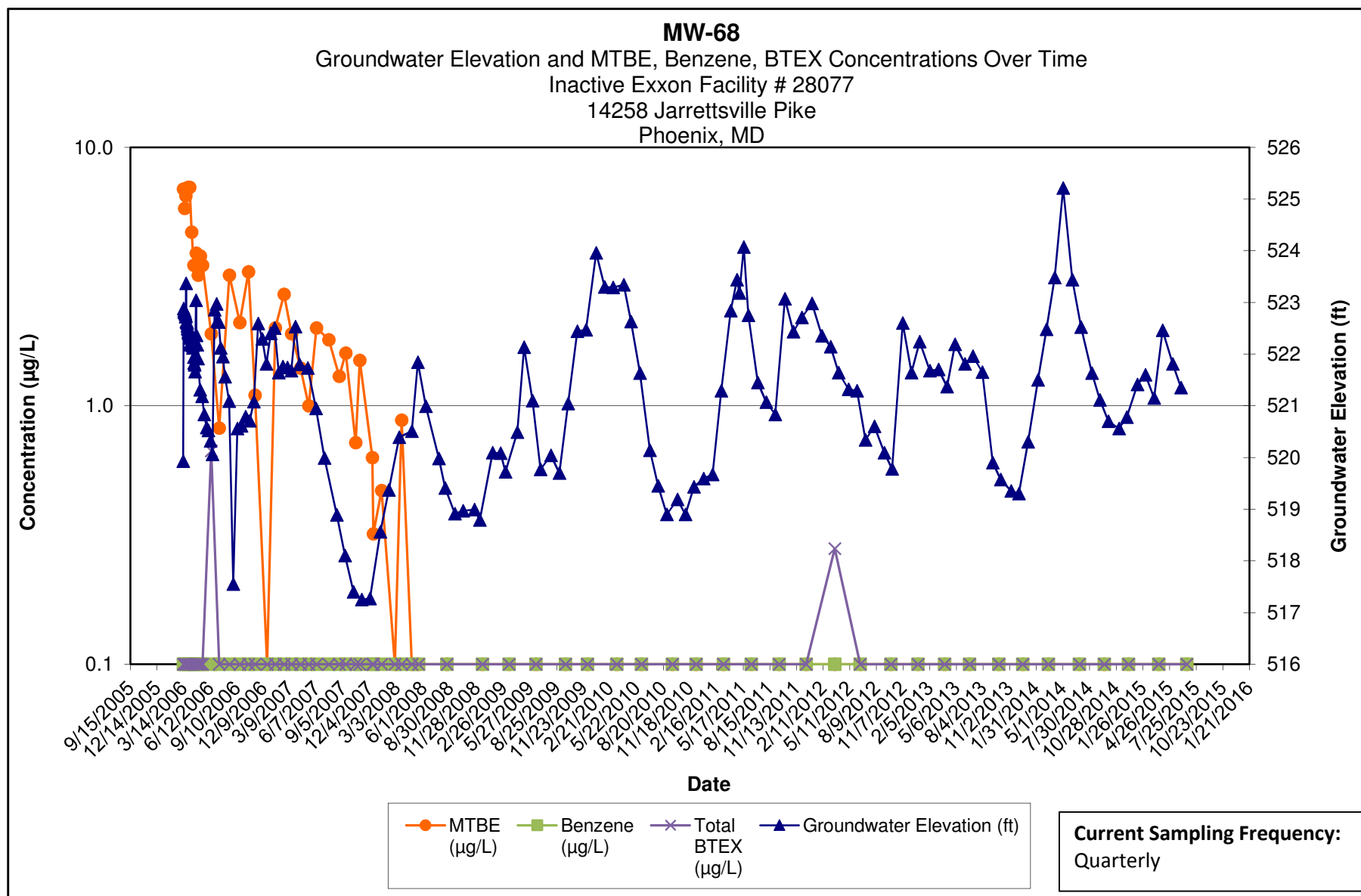
- 1.) ND results are charted as "0.1" to avoid confusion with estimated "J" values.
- 2.) [R] - indicates well was used for remediation at time of reporting.

**Kleinfelder**  
1340 Charwood Road  
Hanover, MD



**Note:**

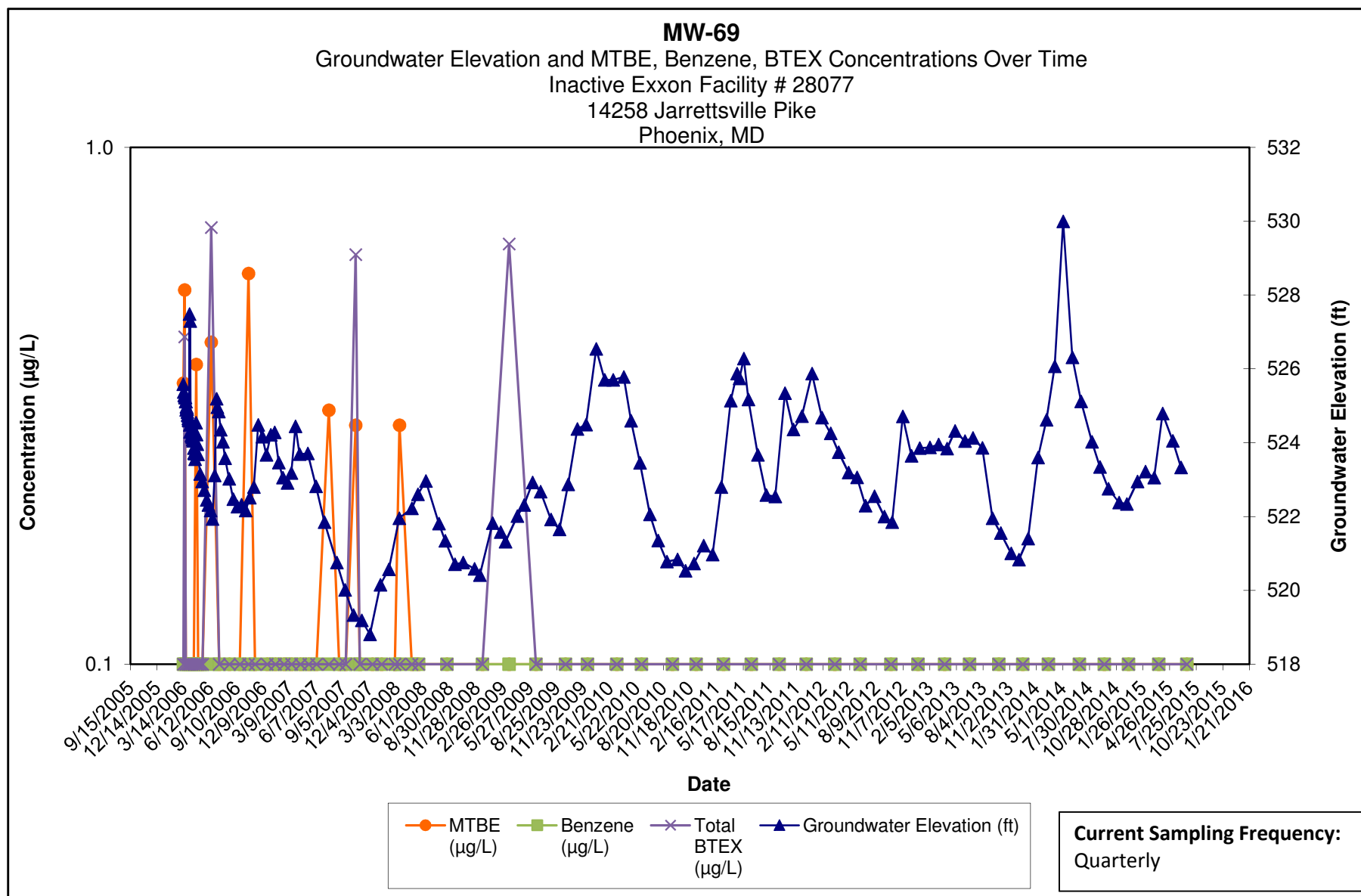
- 1.) ND results are charted as "0.1" to avoid confusion with estimated "J" values.
- 2.) [R] - indicates well was used for remediation at time of reporting.



Note:

- 1.) ND results are charted as "0.1" to avoid confusion with estimated "J" values.
- 2.) [R] - indicates well was used for remediation at time of reporting.

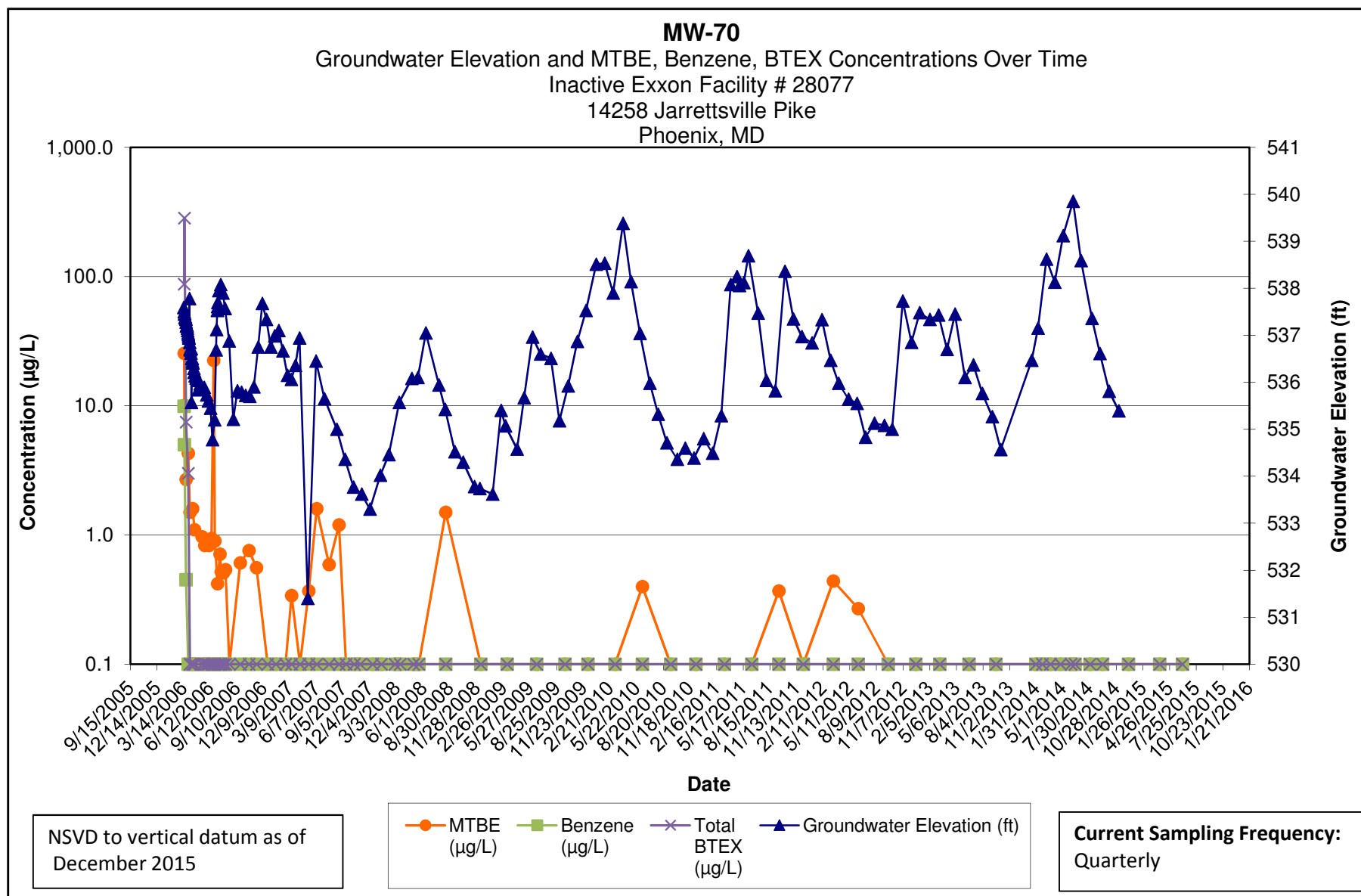
**Kleinfelder**  
1340 Charwood Road  
Hanover, MD



Note:

- 1.) ND results are charted as "0.1" to avoid confusion with estimated "J" values.
- 2.) [R] - indicates well was used for remediation at time of reporting.

**Kleinfelder**  
1340 Charwood Road  
Hanover, MD

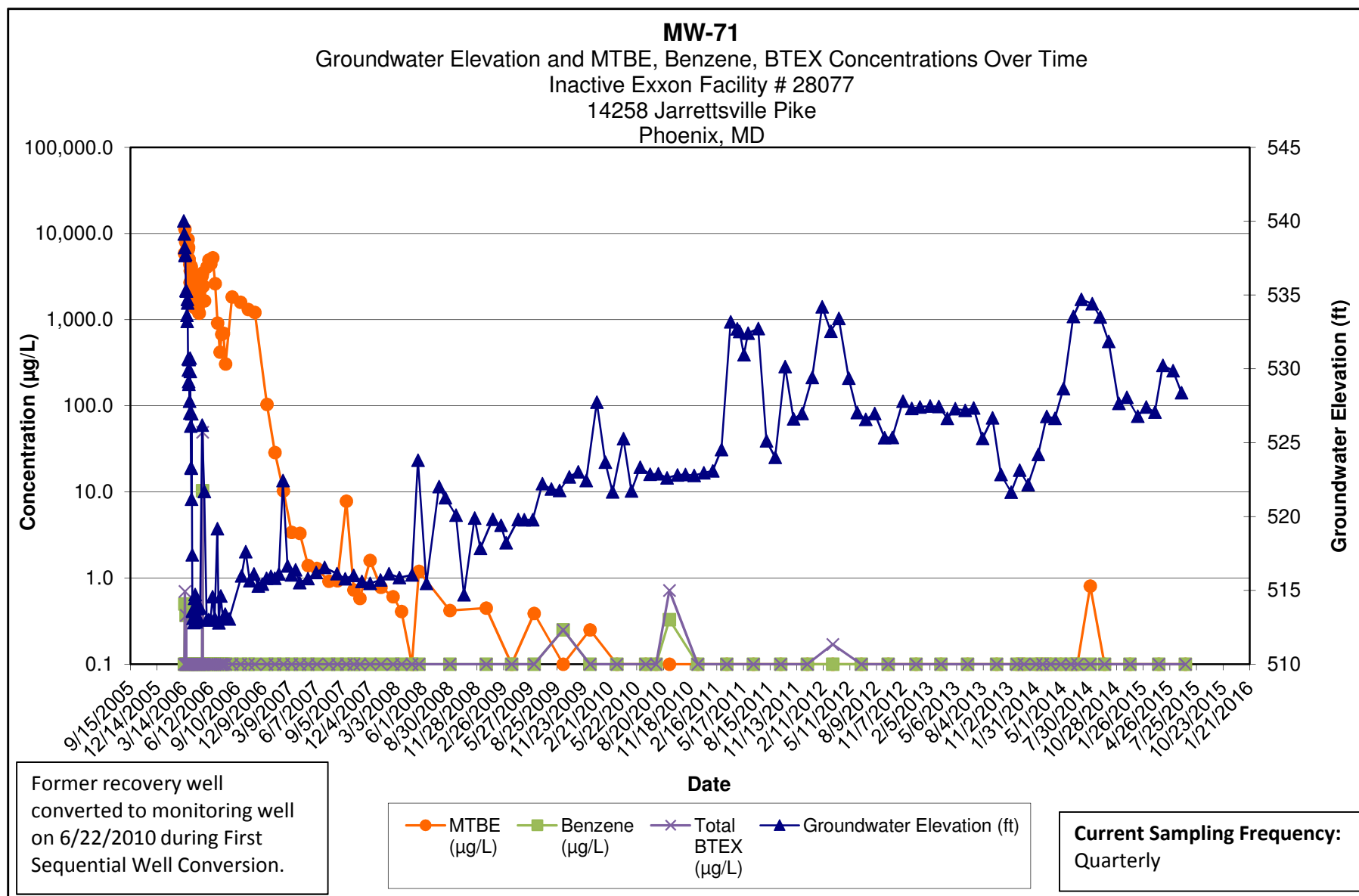


Note:

- 1.) ND results are charted as "0.1" to avoid confusion with estimated "J" values.
- 2.) [R] - indicates well was used for remediation at time of reporting.

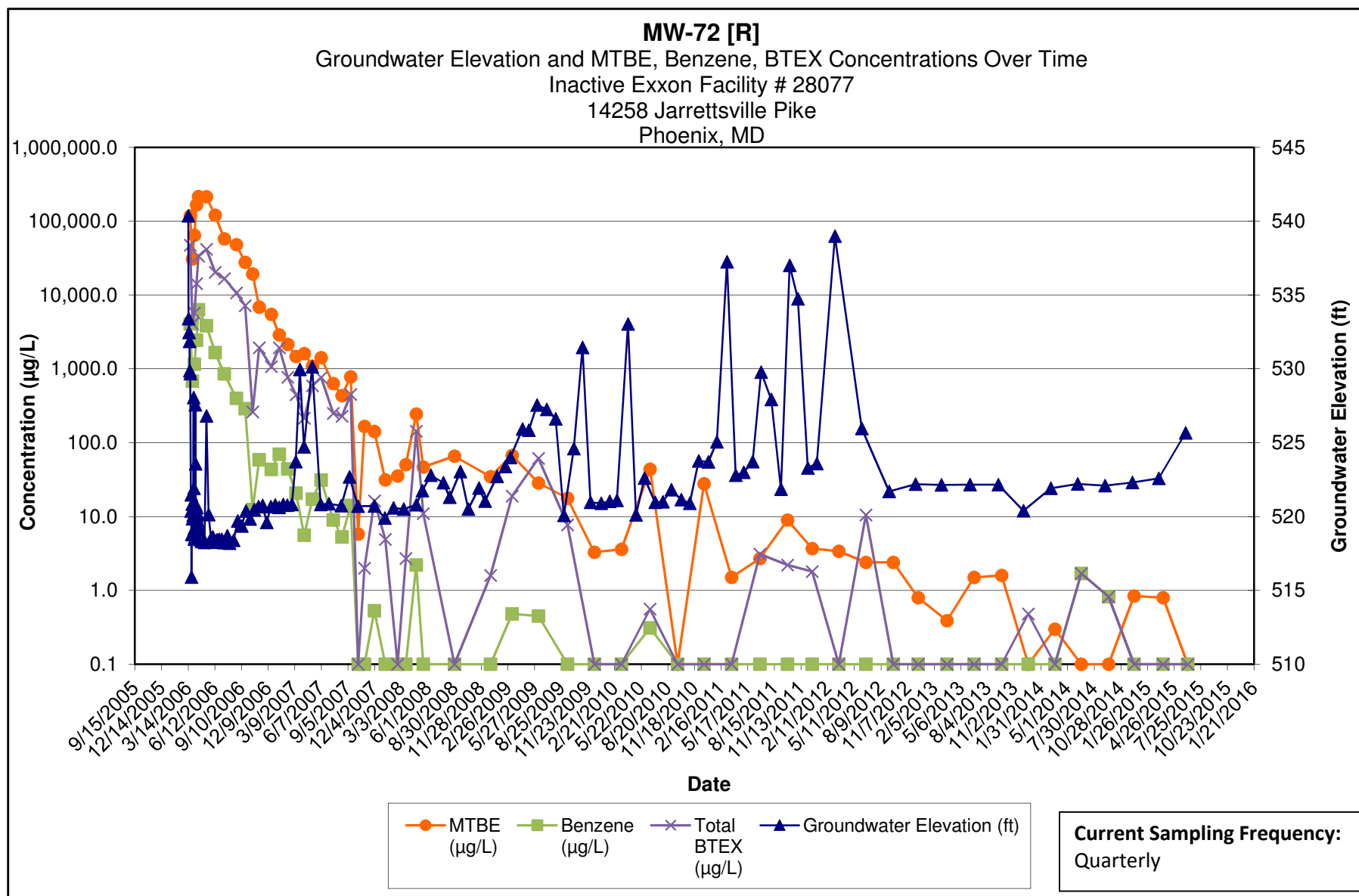
**Kleinfelder**  
1340 Charwood Road  
Hanover, MD





Note:

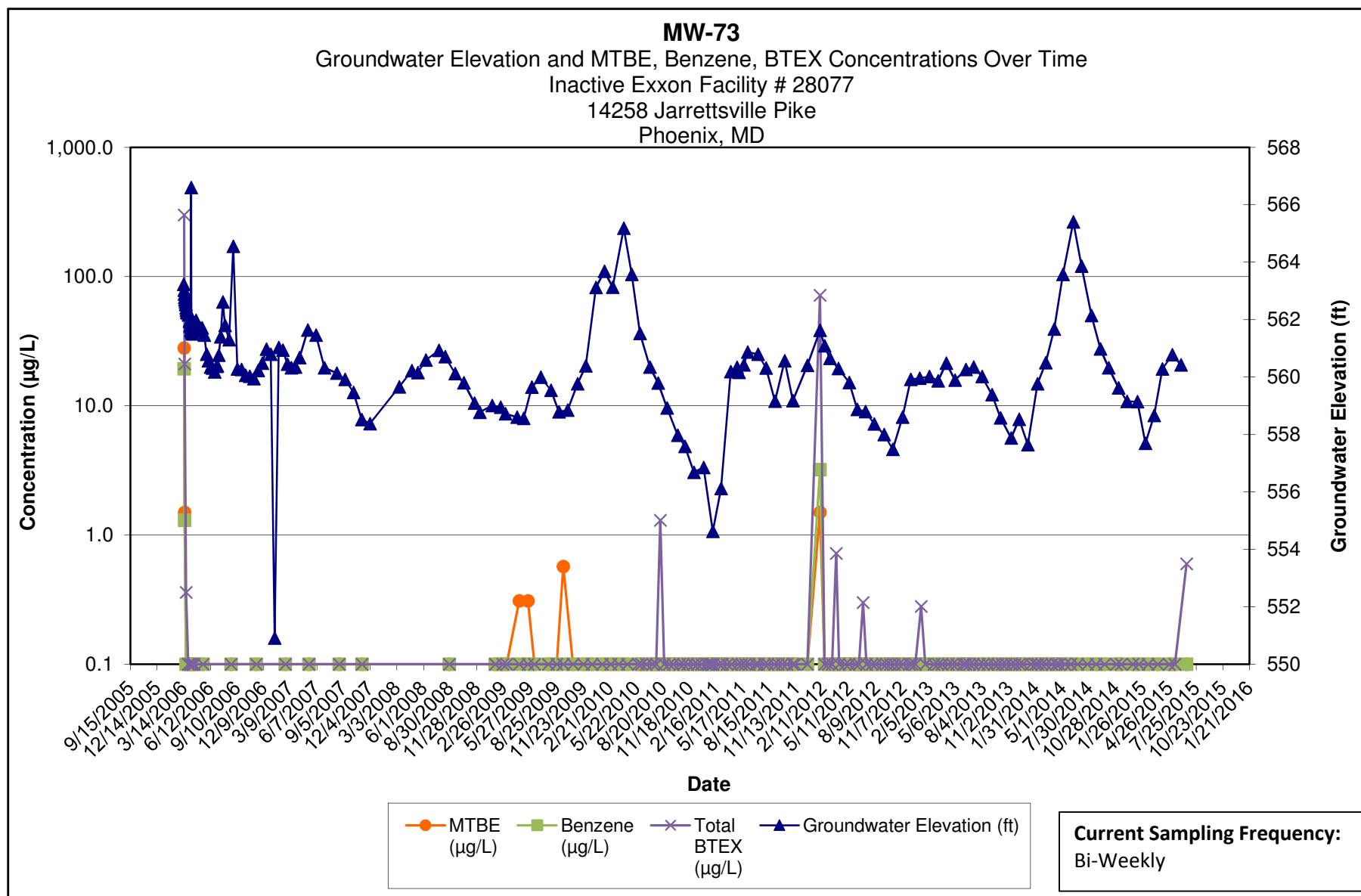
- 1.) ND results are charted as "0.1" to avoid confusion with estimated "J" values.
- 2.) [R] - indicates well was used for remediation at time of reporting.



Note:

- 1.) ND results are charted as "0.1" to avoid confusion with estimated "J" values.
- 2.) [R] - indicates well was used for remediation at time of reporting.

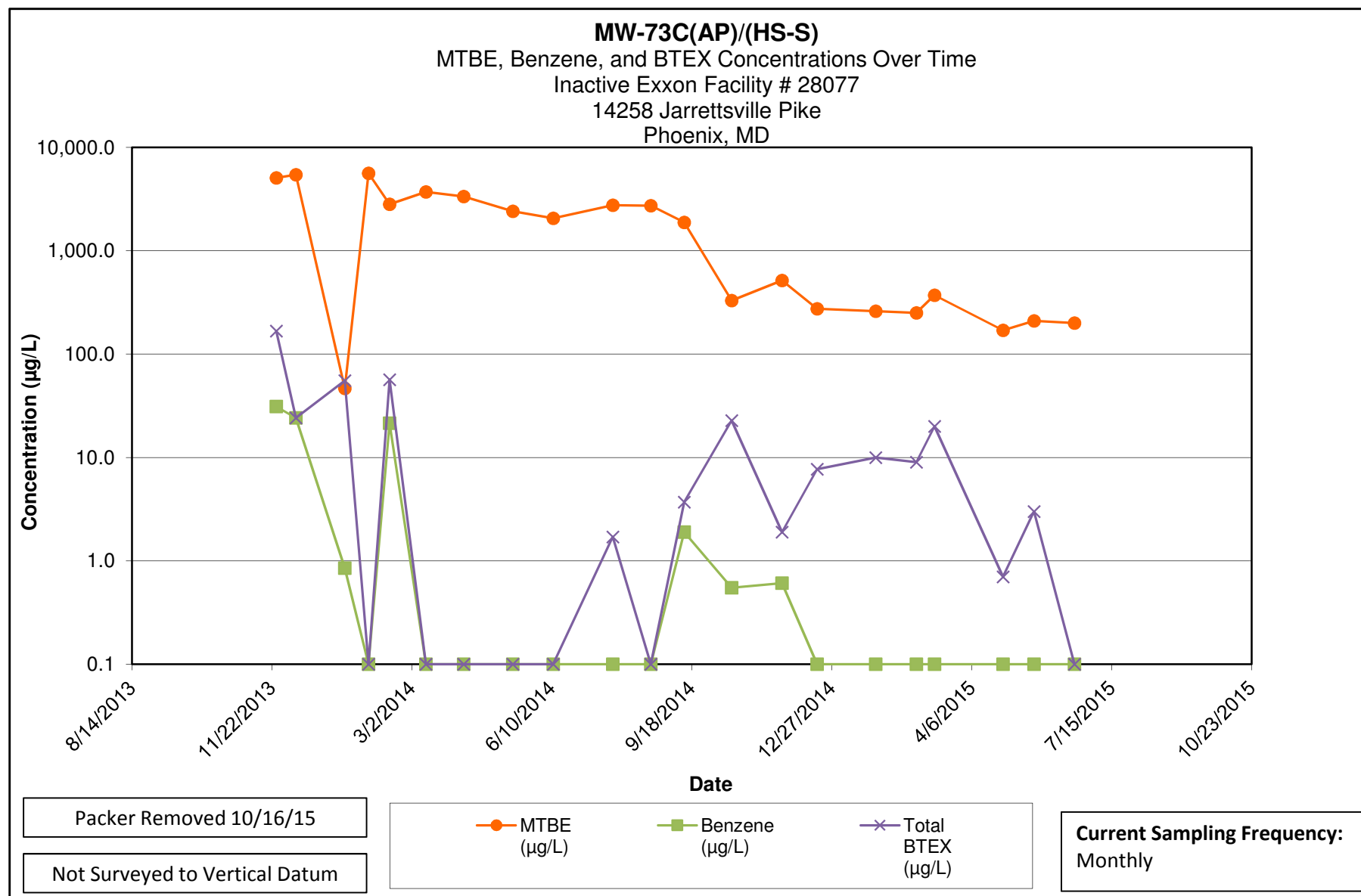
**Kleinfelder**  
1340 Charwood Road  
Hanover, MD



Note:

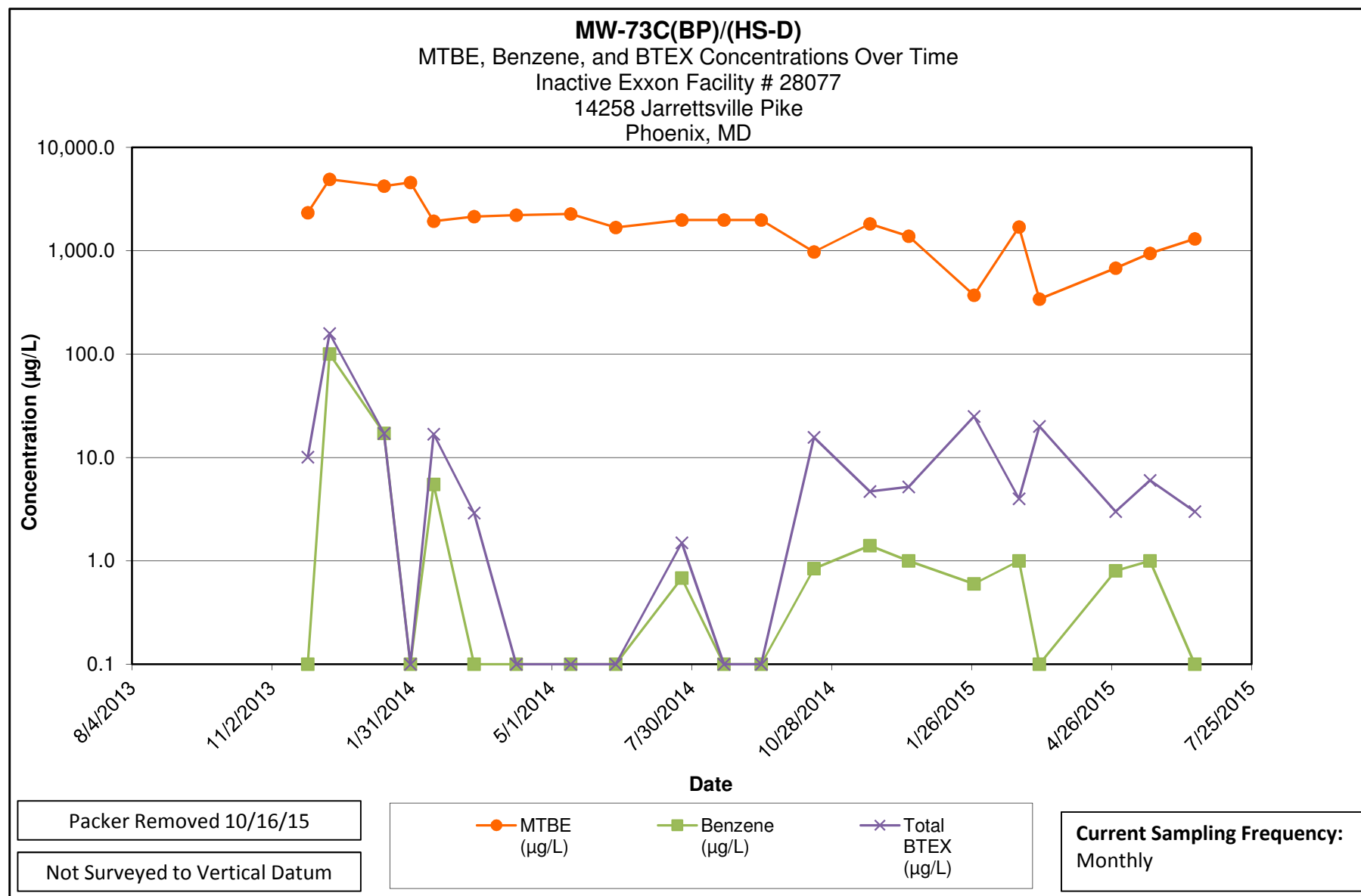
- 1.) ND results are charted as "0.1" to avoid confusion with estimated "J" values.
- 2.) [R] - indicates well was used for remediation at time of reporting.

**Kleinfelder**  
1340 Charwood Road  
Hanover, MD



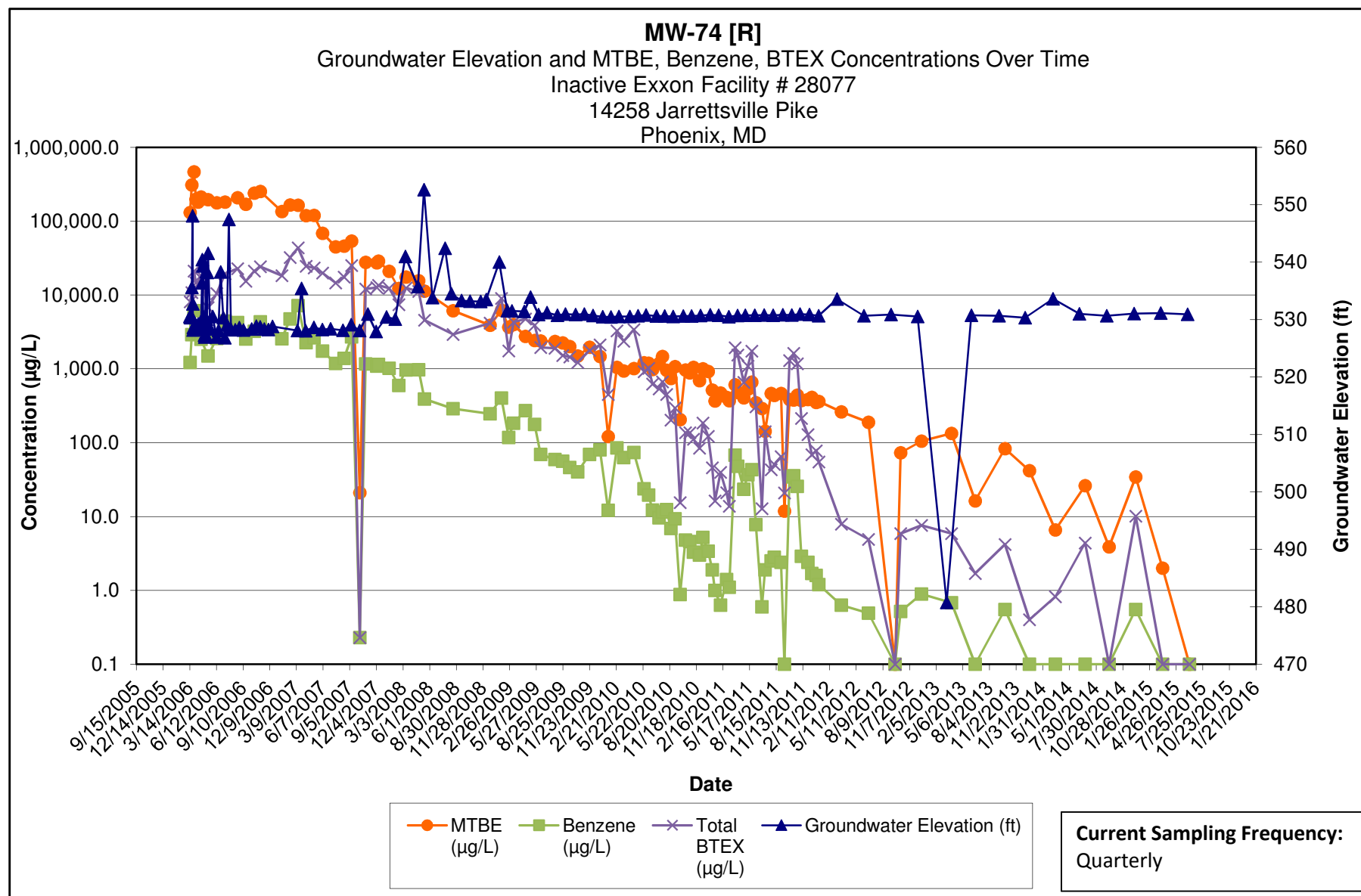
Note:

- 1.) ND results are charted as "0.1" to avoid confusion with estimated "J" values.
- 2.) AP - Sample collected above packer (packer set at 250 feet below ground surface)
- 3.) HS-S = Shallow composite HydraSleeve sampler set at half of open borehole.



Note:

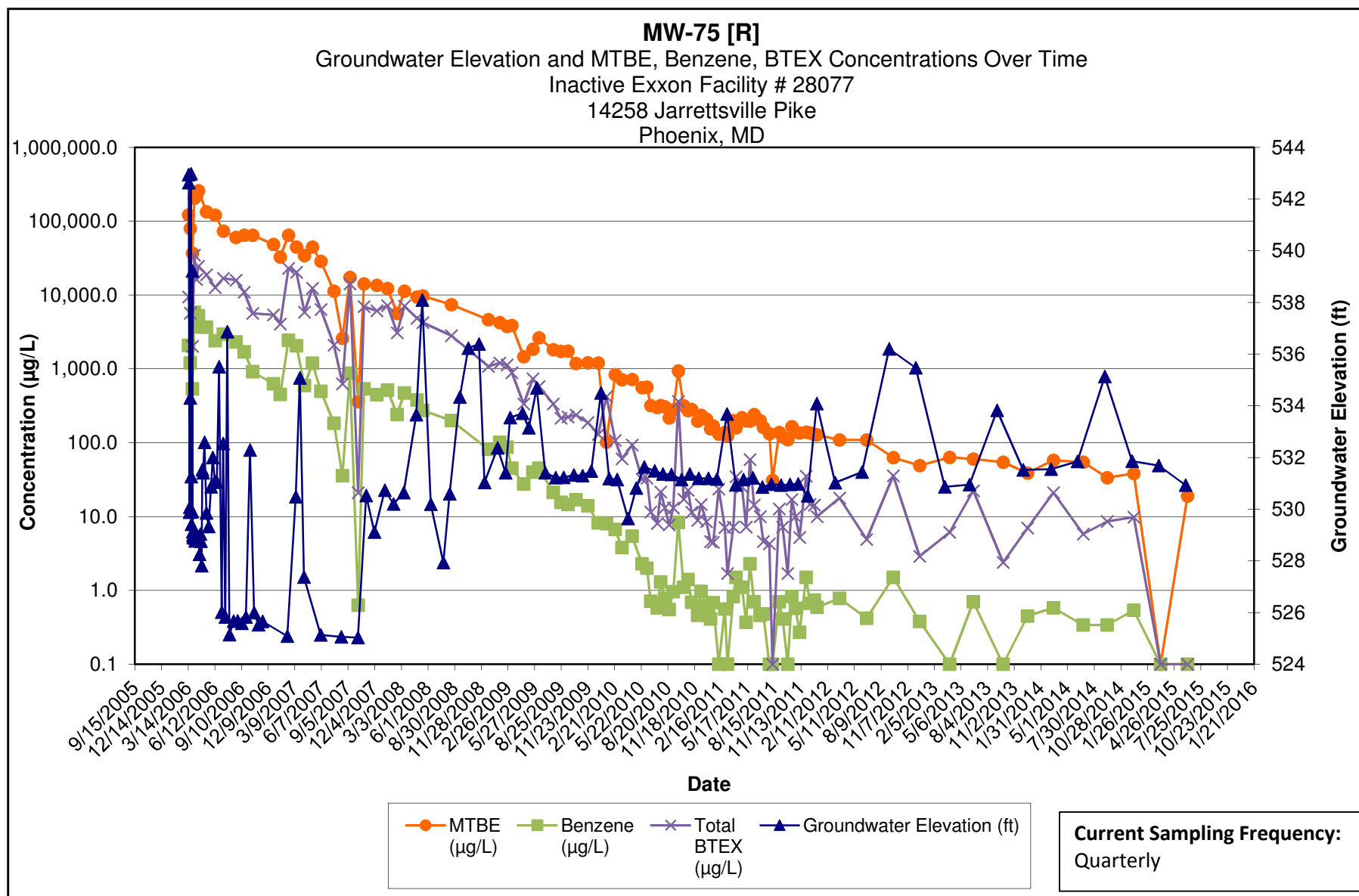
- 1.) ND results are charted as "0.1" to avoid confusion with estimated "J" values.
- 2.) BP - Sample collected below packer (packer set at 250 feet below ground surface)
- 2.) HS-D = Deep composite HydraSleeve sampler set at bottom of open borehole.



Note:

- 1.) ND results are charted as "0.1" to avoid confusion with estimated "J" values.
- 2.) [R] - indicates well was used for remediation at time of reporting.

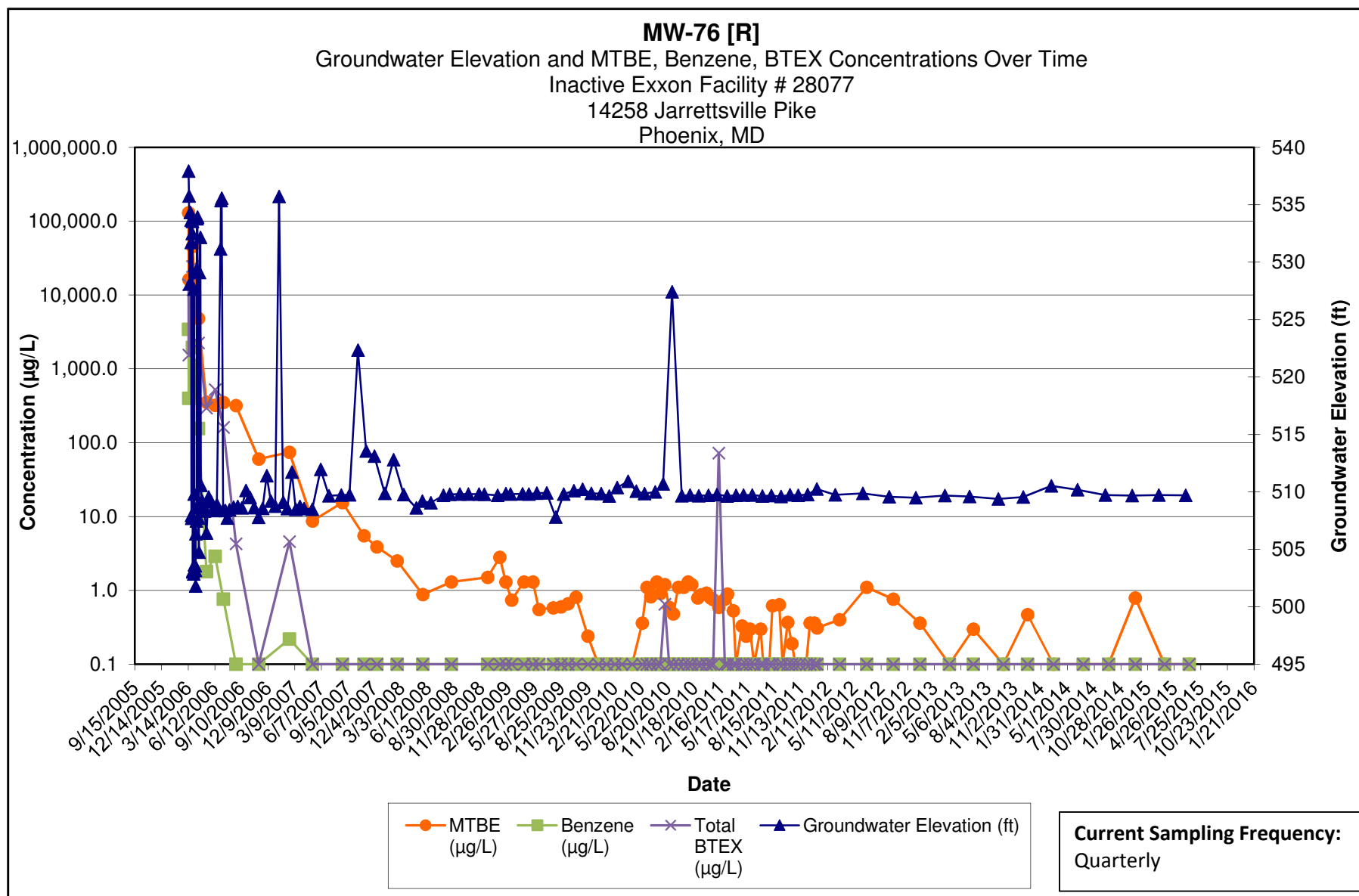
**Kleinfelder**  
1340 Charwood Road  
Hanover, MD



Note:

- 1.) ND results are charted as "0.1" to avoid confusion with estimated "J" values.
- 2.) [R] - indicates well was used for remediation at time of reporting.

**Kleinfelder**  
1340 Charwood Road  
Hanover, MD

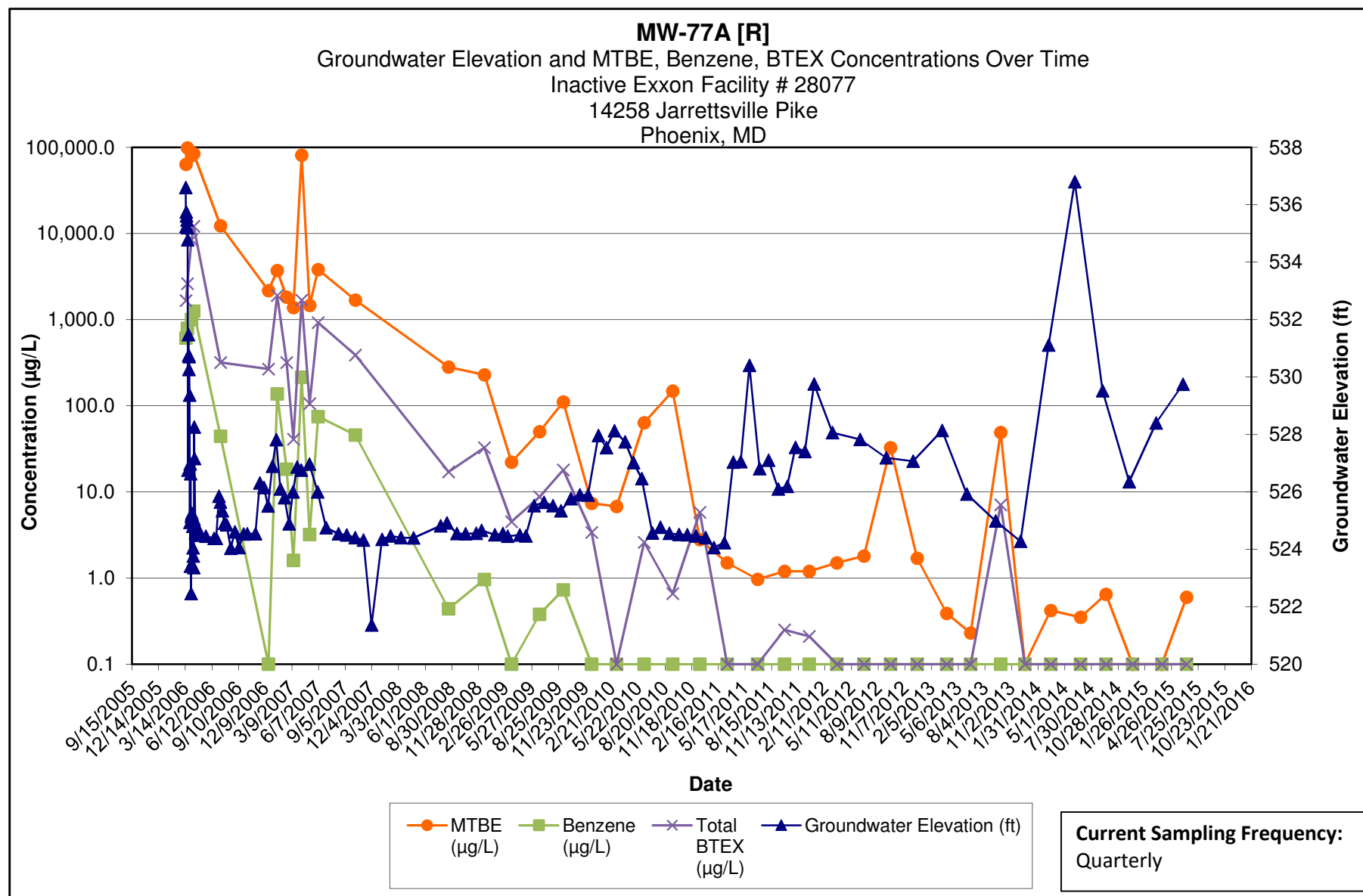


Note:

- 1.) ND results are charted as "0.1" to avoid confusion with estimated "J" values.
- 2.) [R] - indicates well was used for remediation at time of reporting.

**Kleinfelder**  
1340 Charwood Road  
Hanover, MD

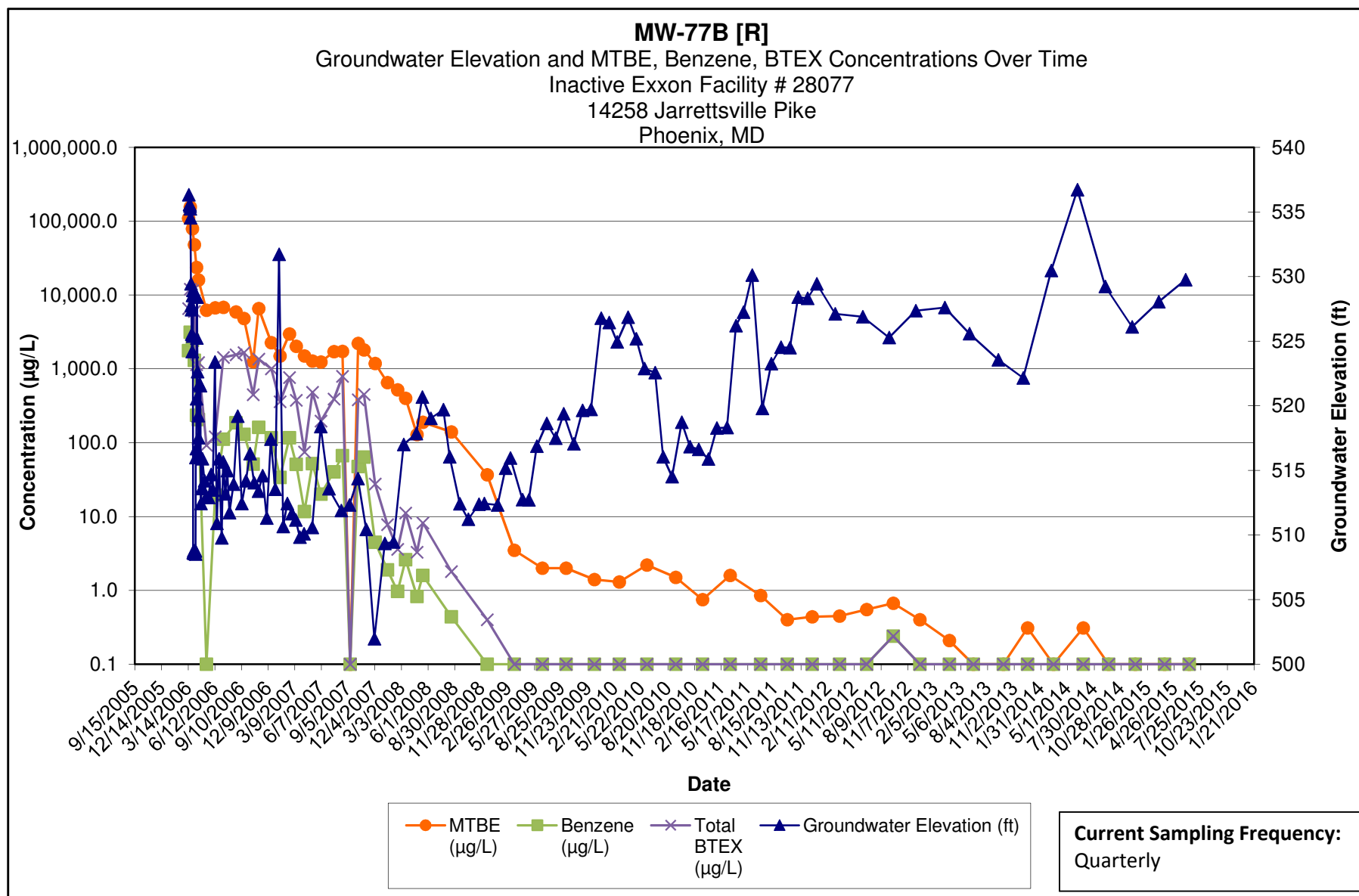




Note:

- 1.) ND results are charted as "0.1" to avoid confusion with estimated "J" values.
- 2.) [R] - indicates well was used for remediation at time of reporting.

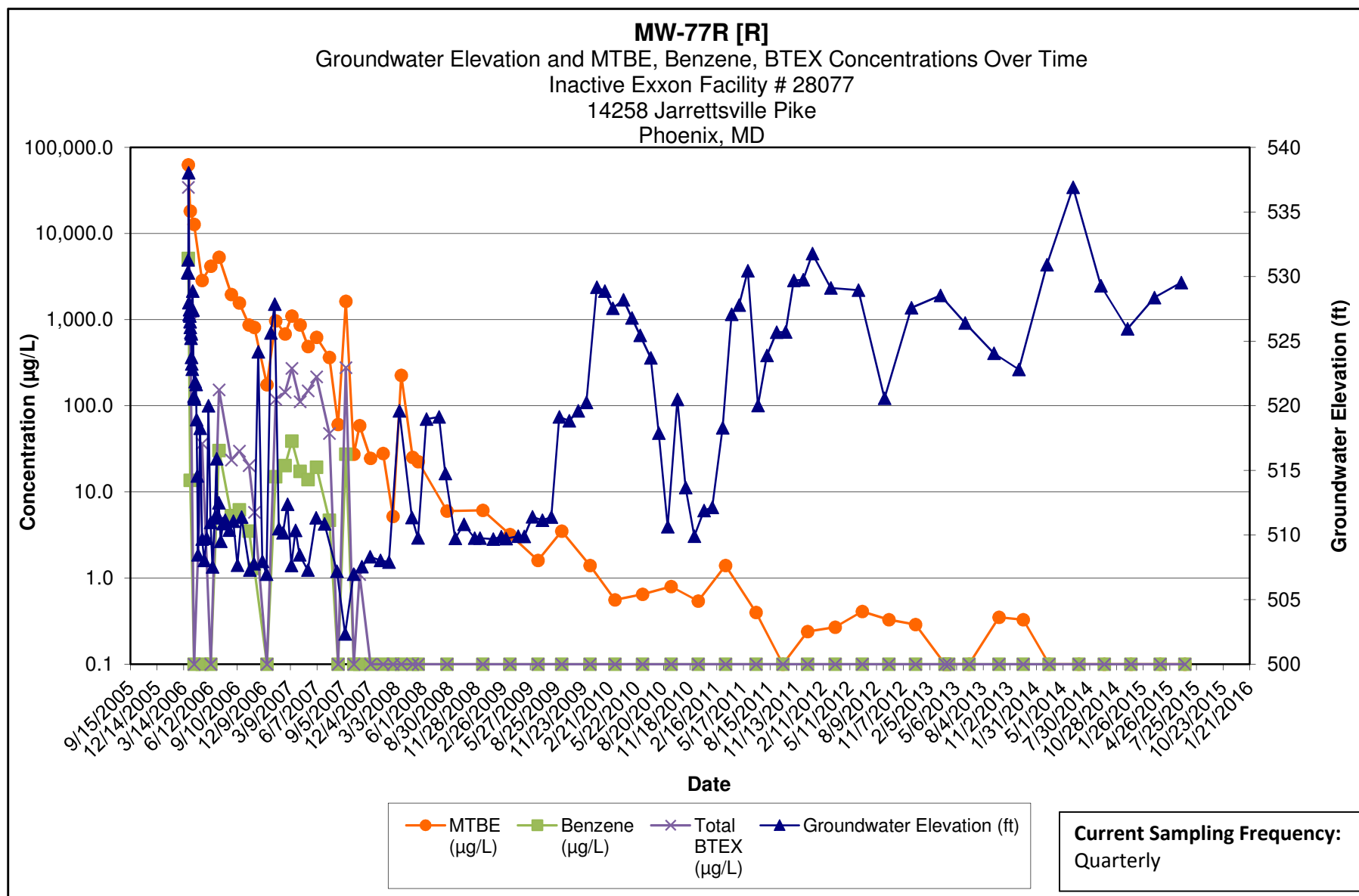
**Kleinfelder**  
1340 Charwood Road  
Hanover, MD



Note:

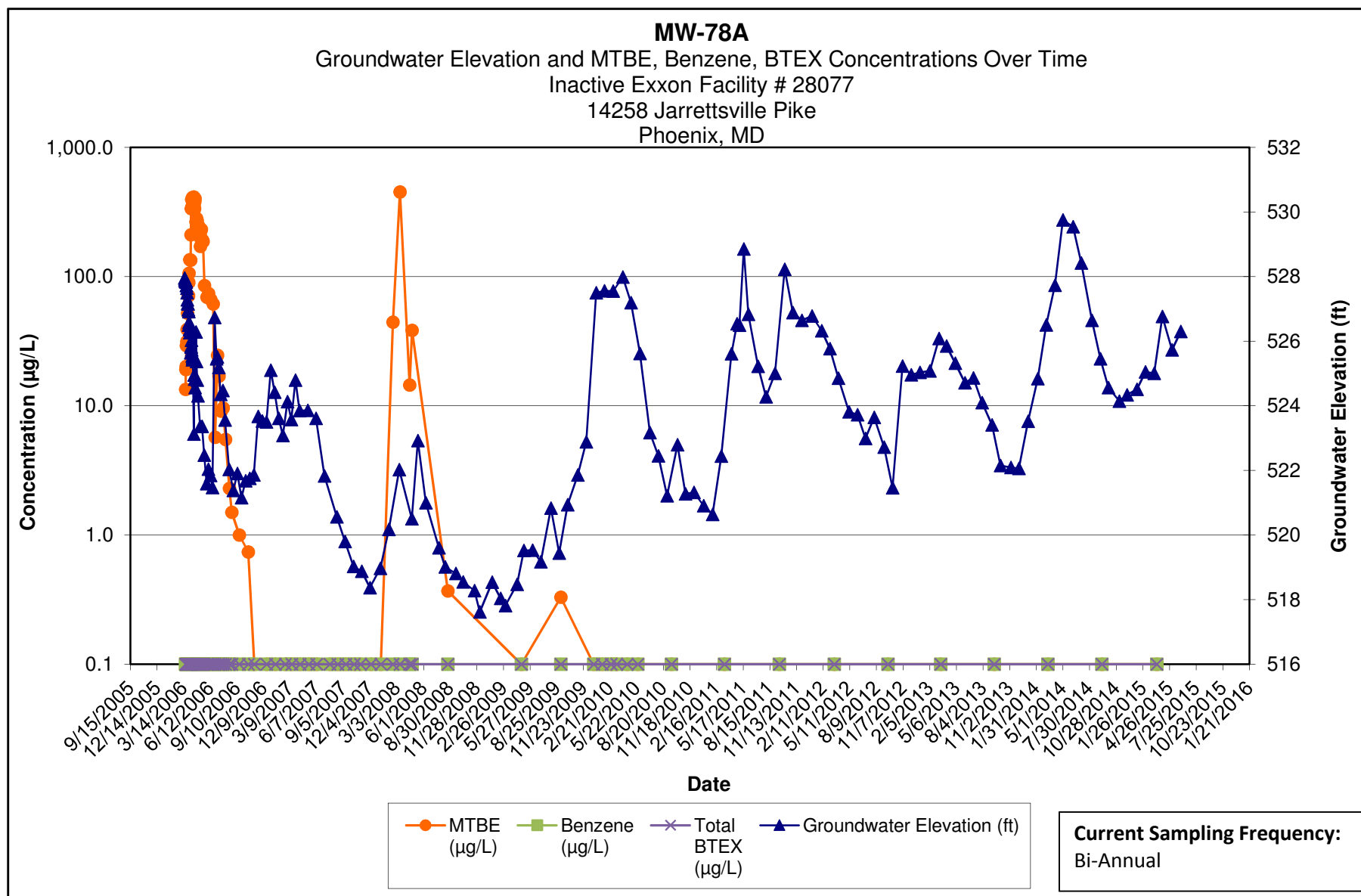
- 1.) ND results are charted as "0.1" to avoid confusion with estimated "J" values.
- 2.) [R] - indicates well was used for remediation at time of reporting.

**Kleinfelder**  
1340 Charwood Road  
Hanover, MD



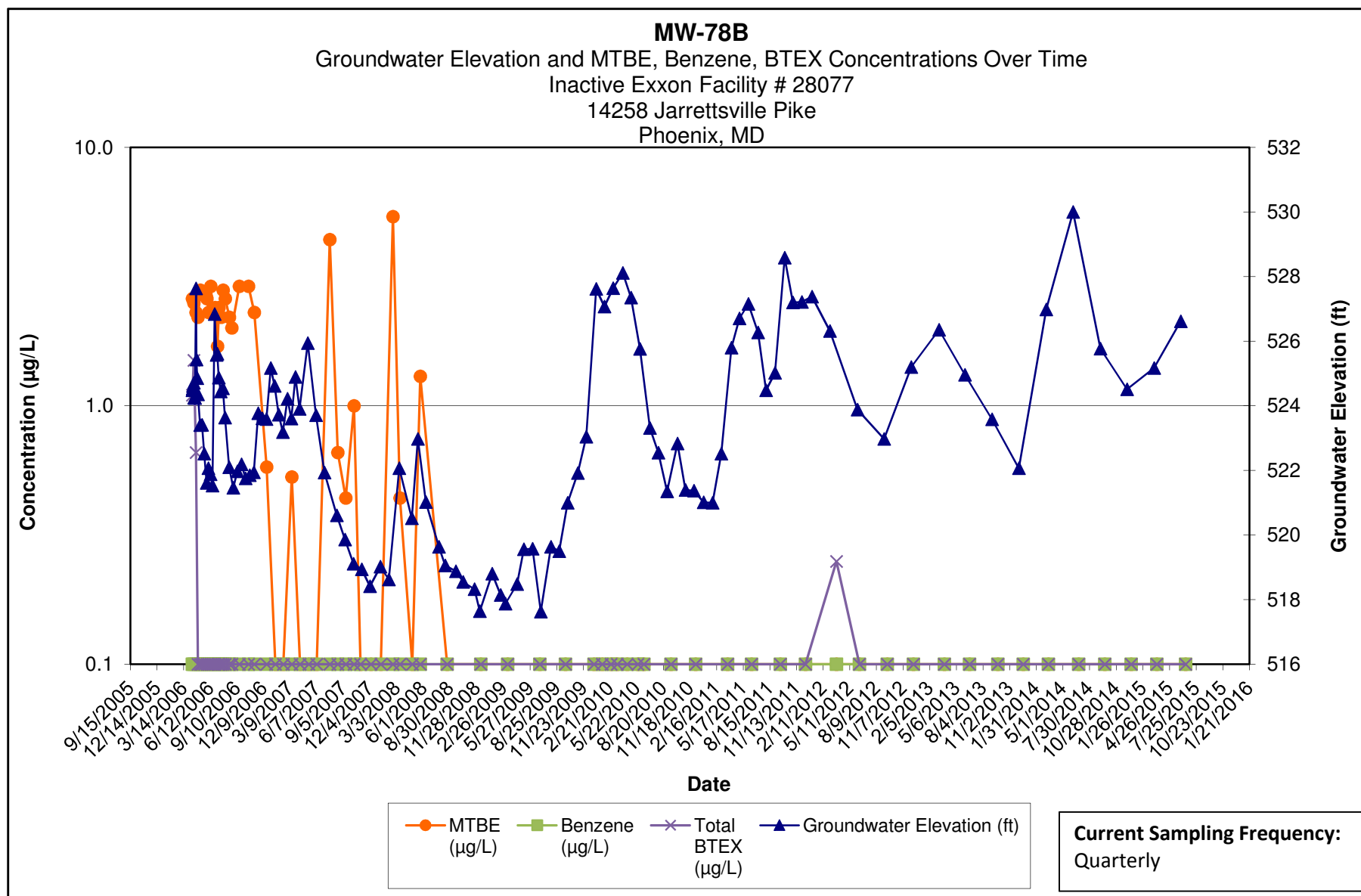
**Note:**

- 1.) ND results are charted as "0.1" to avoid confusion with estimated "J" values.
- 2.) [R] - indicates well was used for remediation at time of reporting.



**Note:**

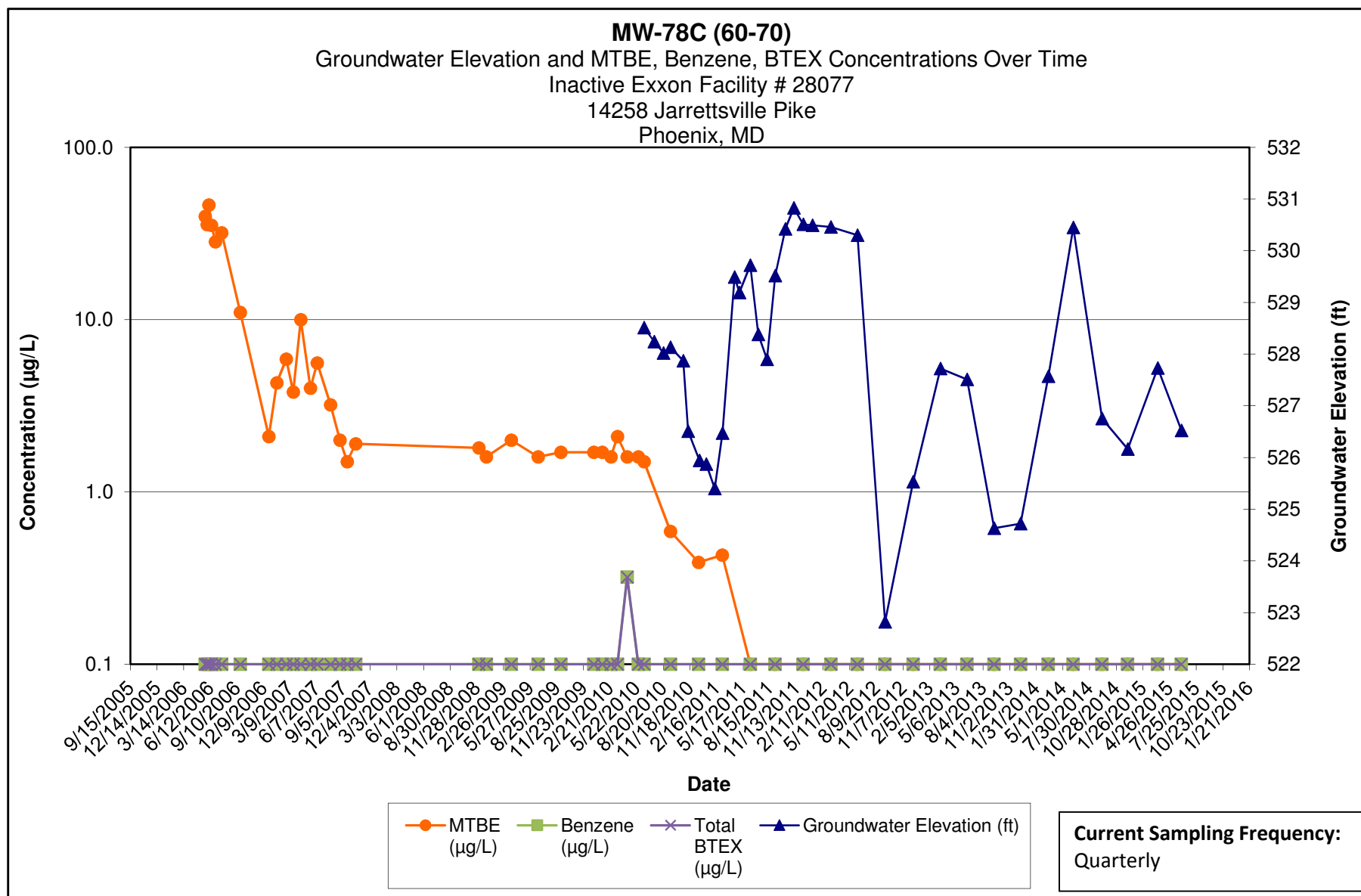
- 1.) ND results are charted as "0.1" to avoid confusion with estimated "J" values.
- 2.) [R] - indicates well was used for remediation at time of reporting.



Note:

- 1.) ND results are charted as "0.1" to avoid confusion with estimated "J" values.
- 2.) [R] - indicates well was used for remediation at time of reporting.

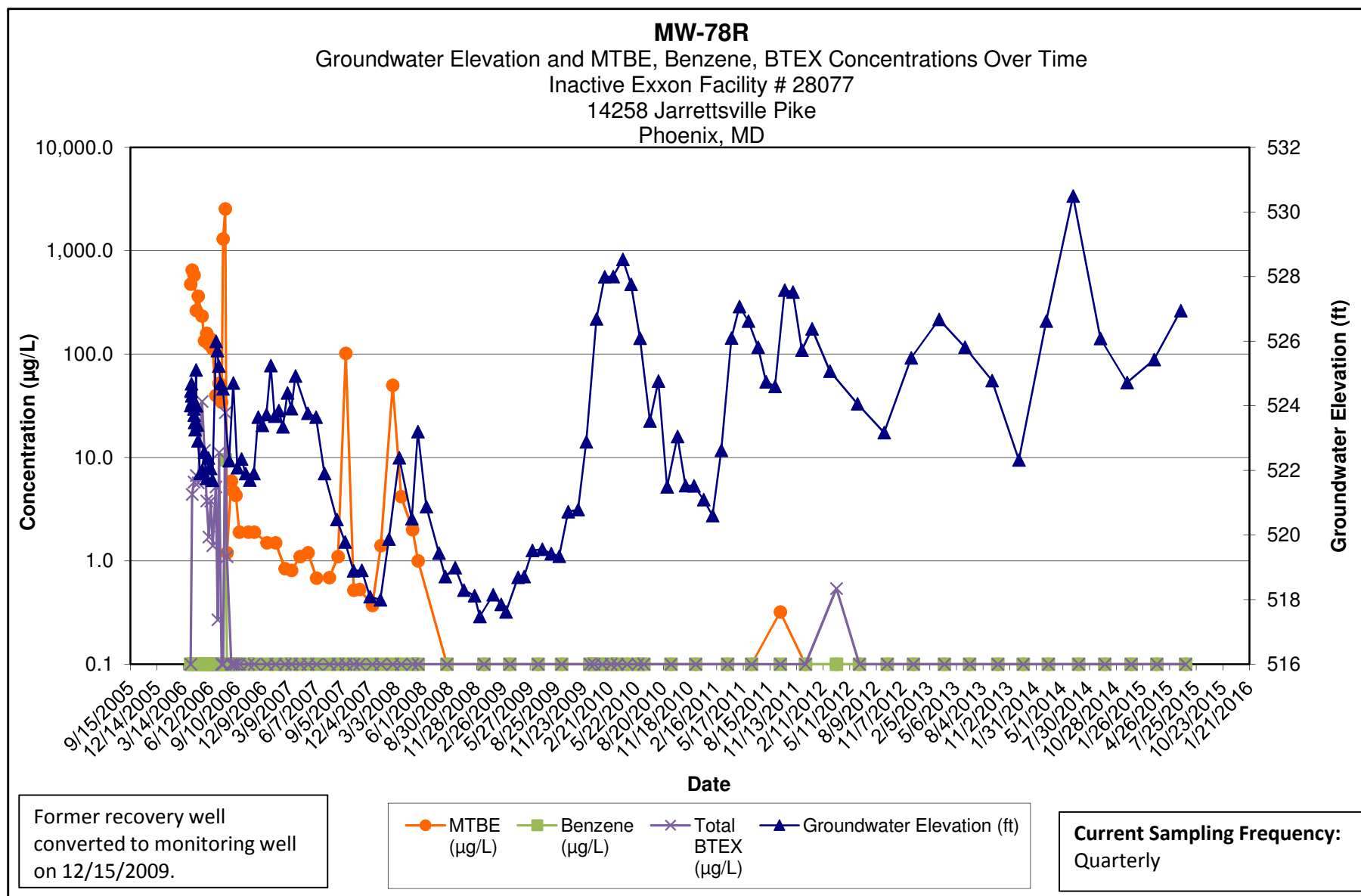
**Kleinfelder**  
1340 Charwood Road  
Hanover, MD



Note:

- 1.) ND results are charted as "0.1" to avoid confusion with estimated "J" values.
- 2.) Discrete interval sampling via custom water FLUTE liners.

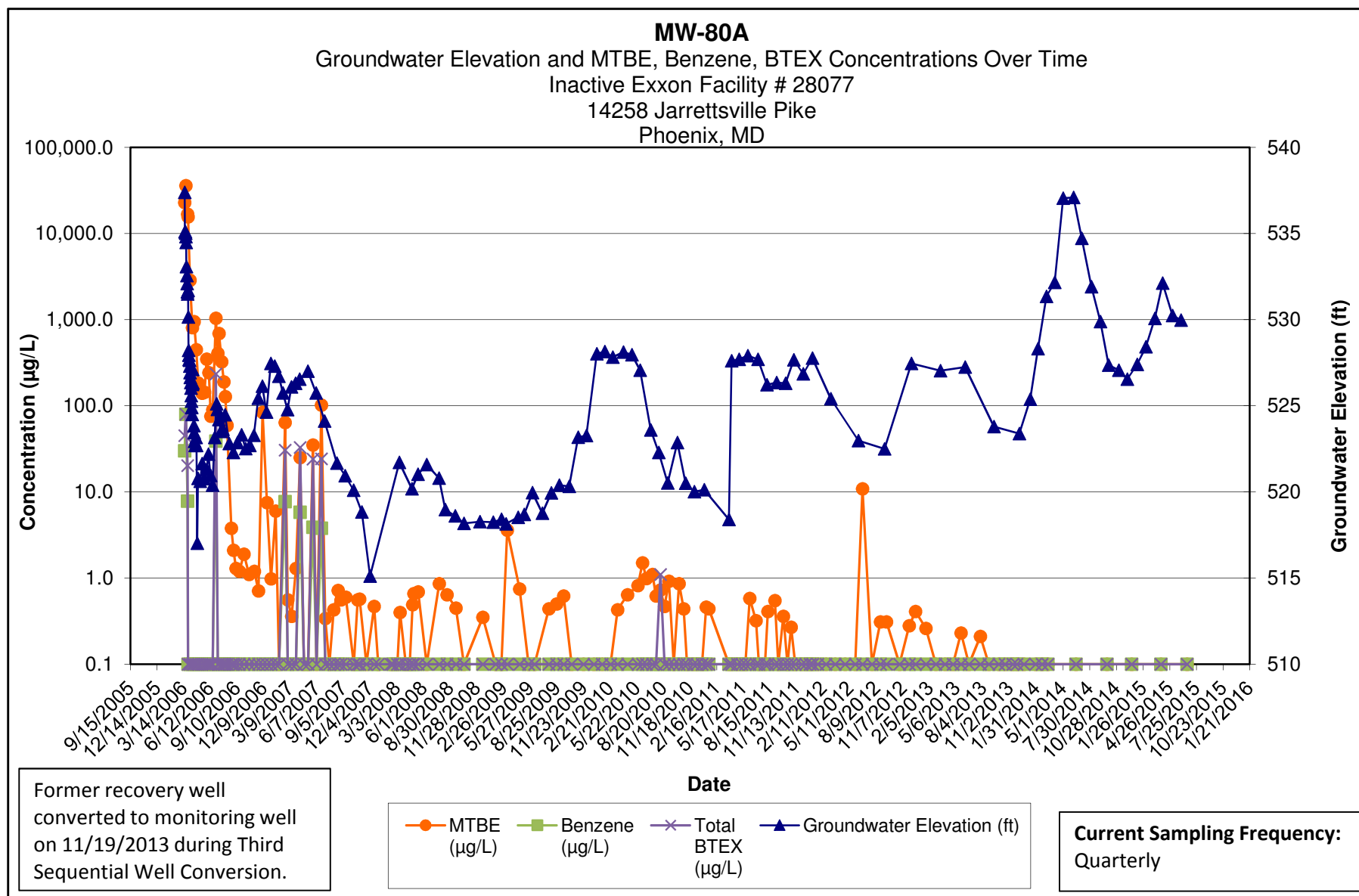
**Kleinfelder**  
1340 Charwood Road  
Hanover, MD



Note:

- 1.) ND results are charted as "0.1" to avoid confusion with estimated "J" values.
- 2.) [R] - indicates well was used for remediation at time of reporting.

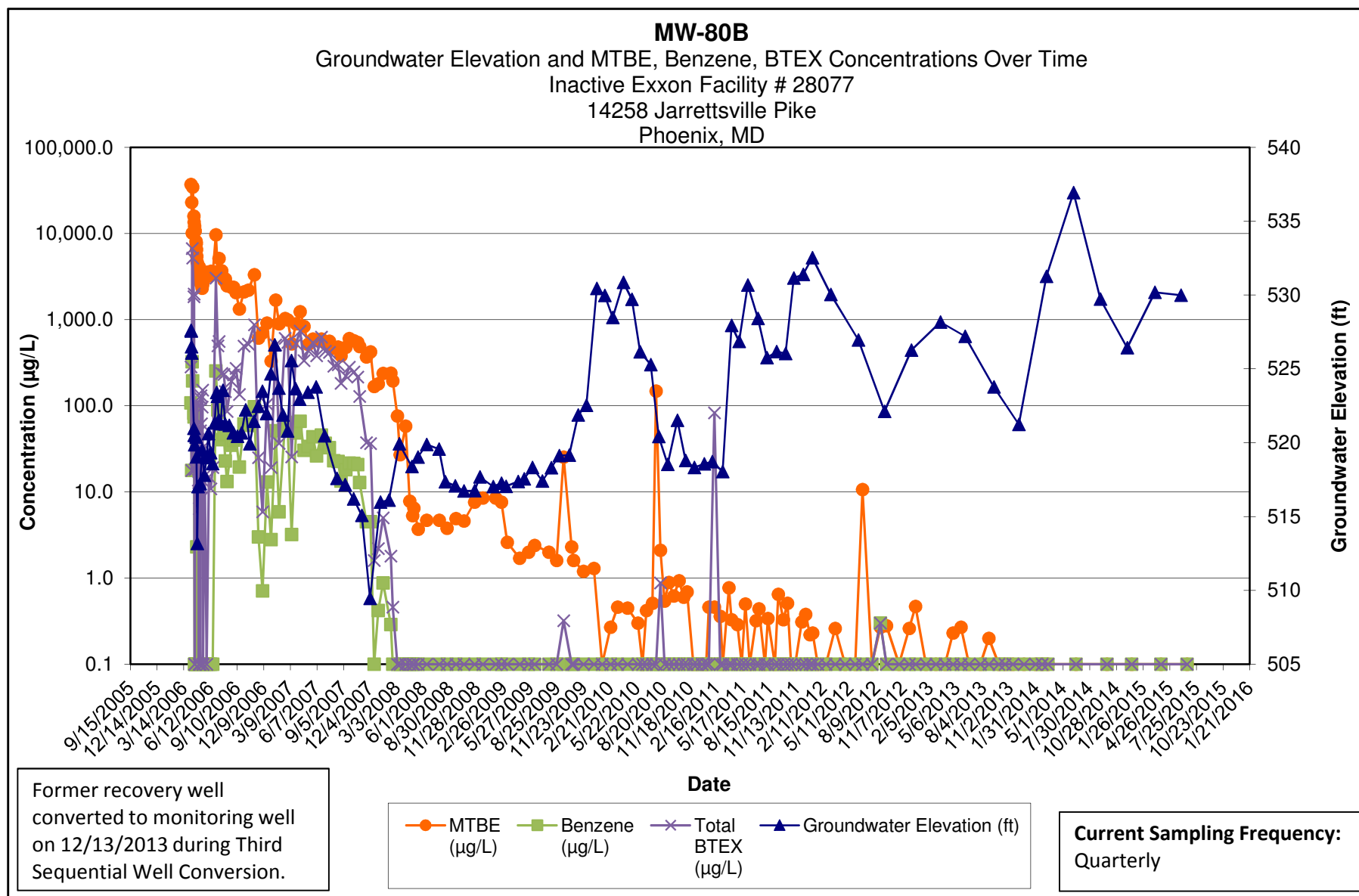
**Kleinfelder**  
1340 Charwood Road  
Hanover, MD



**Note:**

- 1.) ND results are charted as "0.1" to avoid confusion with estimated "J" values.
- 2.) [R] - indicates well was used for remediation at time of reporting.

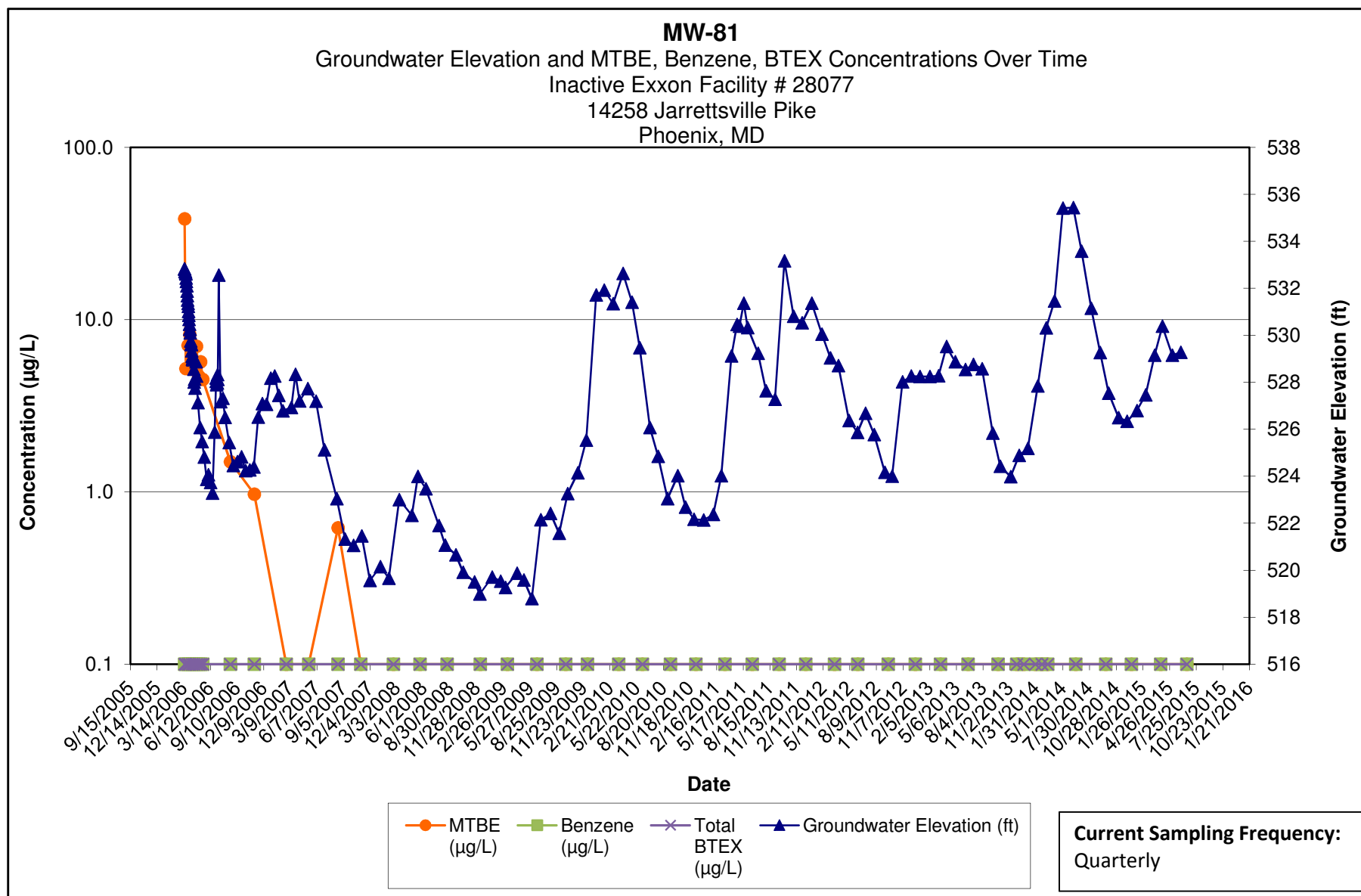




Note:

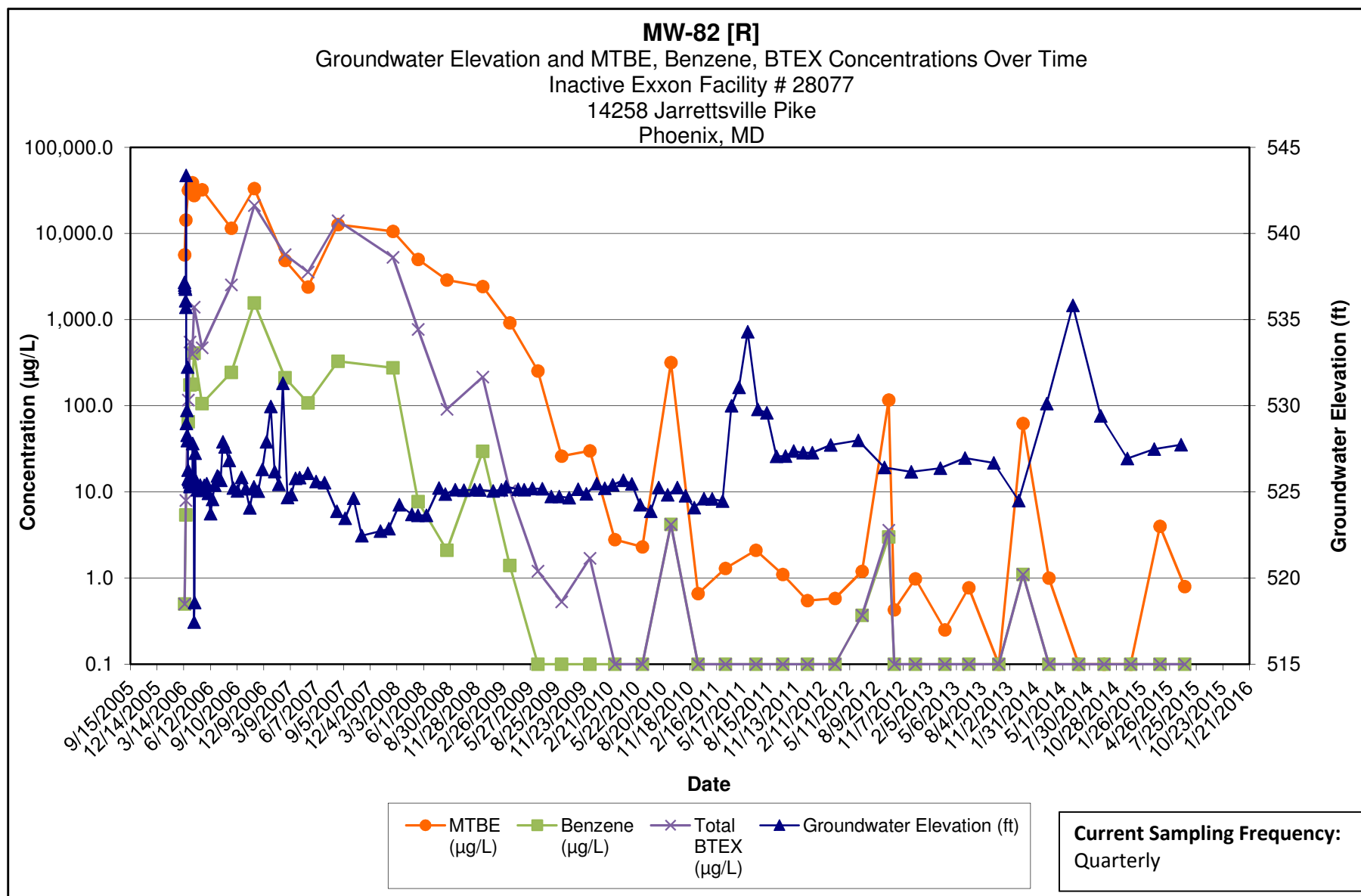
- 1.) ND results are charted as "0.1" to avoid confusion with estimated "J" values.
- 2.) [R] - indicates well was used for remediation at time of reporting.

**Kleinfelder**  
1340 Charwood Road  
Hanover, MD



Note:

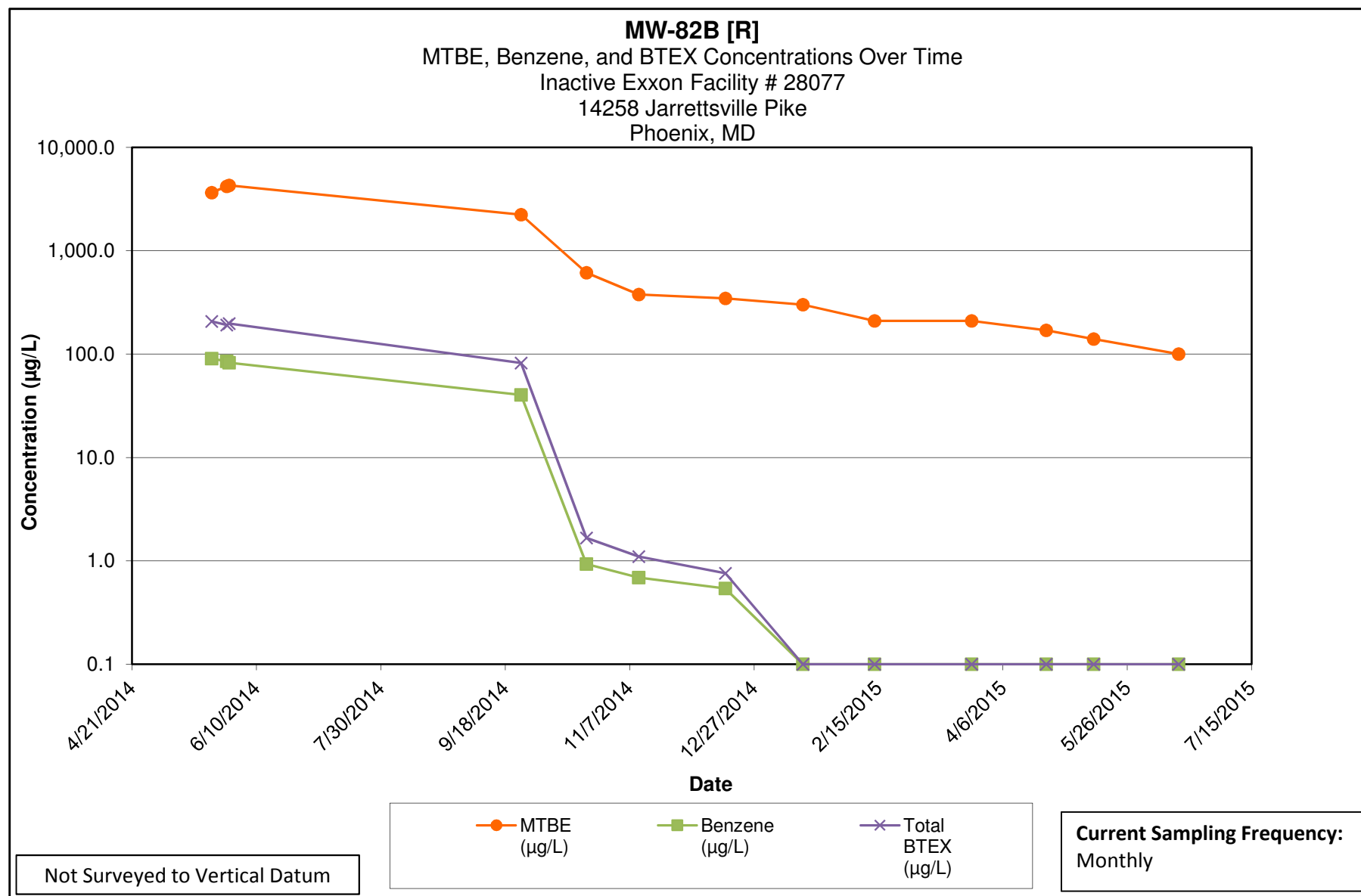
- 1.) ND results are charted as "0.1" to avoid confusion with estimated "J" values.
- 2.) [R] - indicates well was used for remediation at time of reporting.



Note:

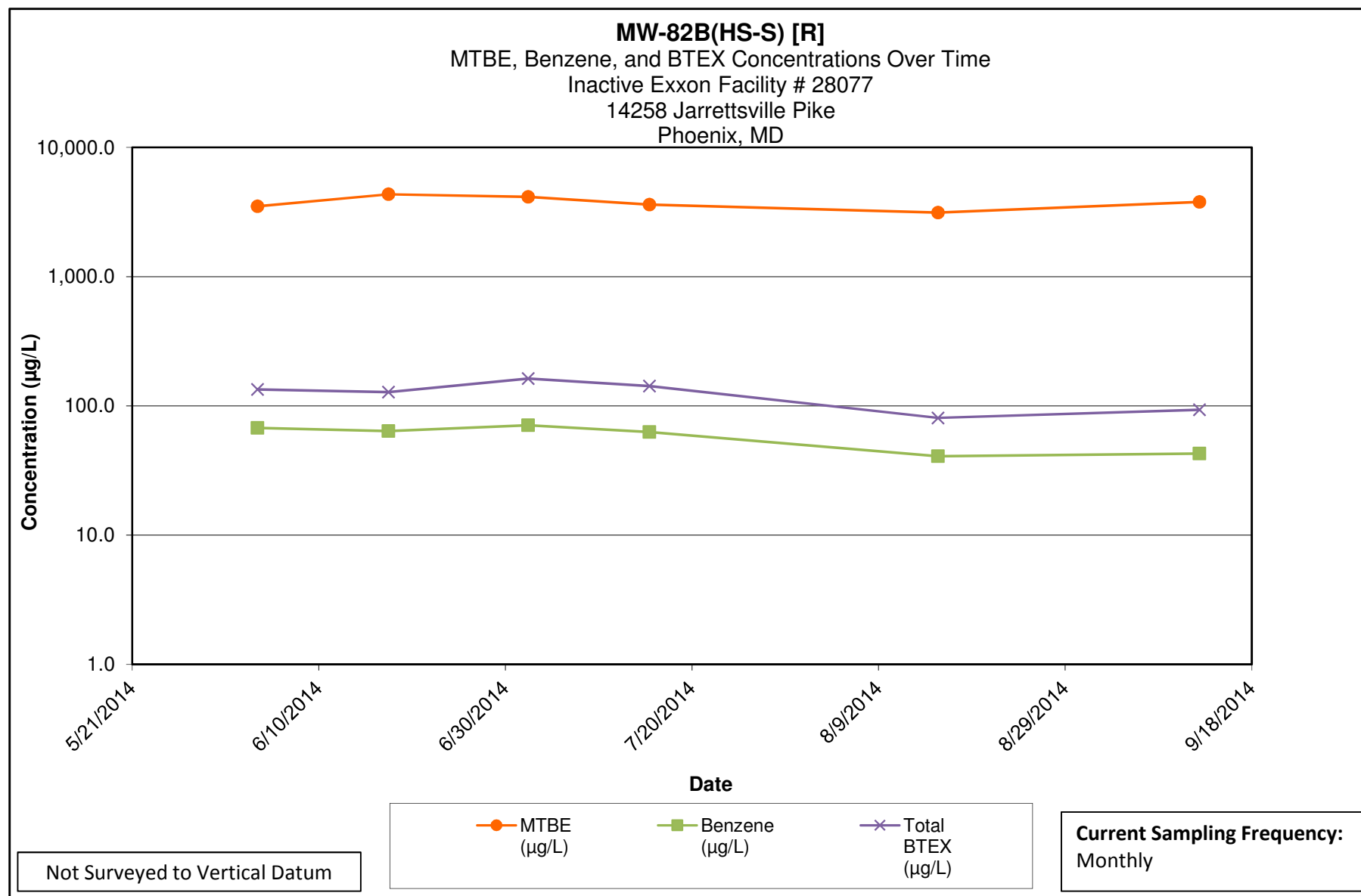
- 1.) ND results are charted as "0.1" to avoid confusion with estimated "J" values.
- 2.) [R] - indicates well was used for remediation at time of reporting.

**Kleinfelder**  
1340 Charwood Road  
Hanover, MD



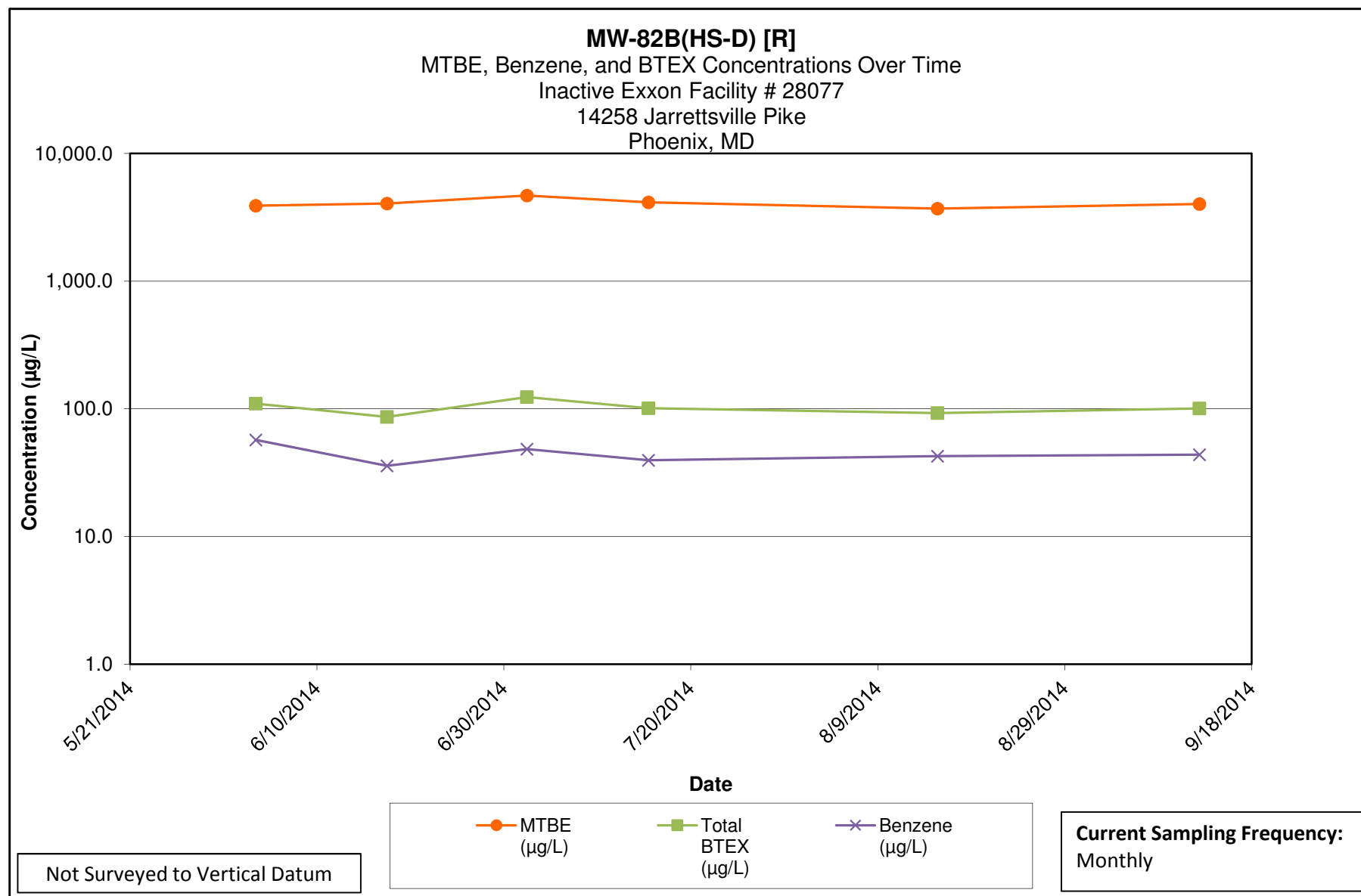
Note:

- 1.) ND results are charted as "0.1" to avoid confusion with estimated "J" values.
- 2.) [R] - indicates well was used for remediation at time of reporting.



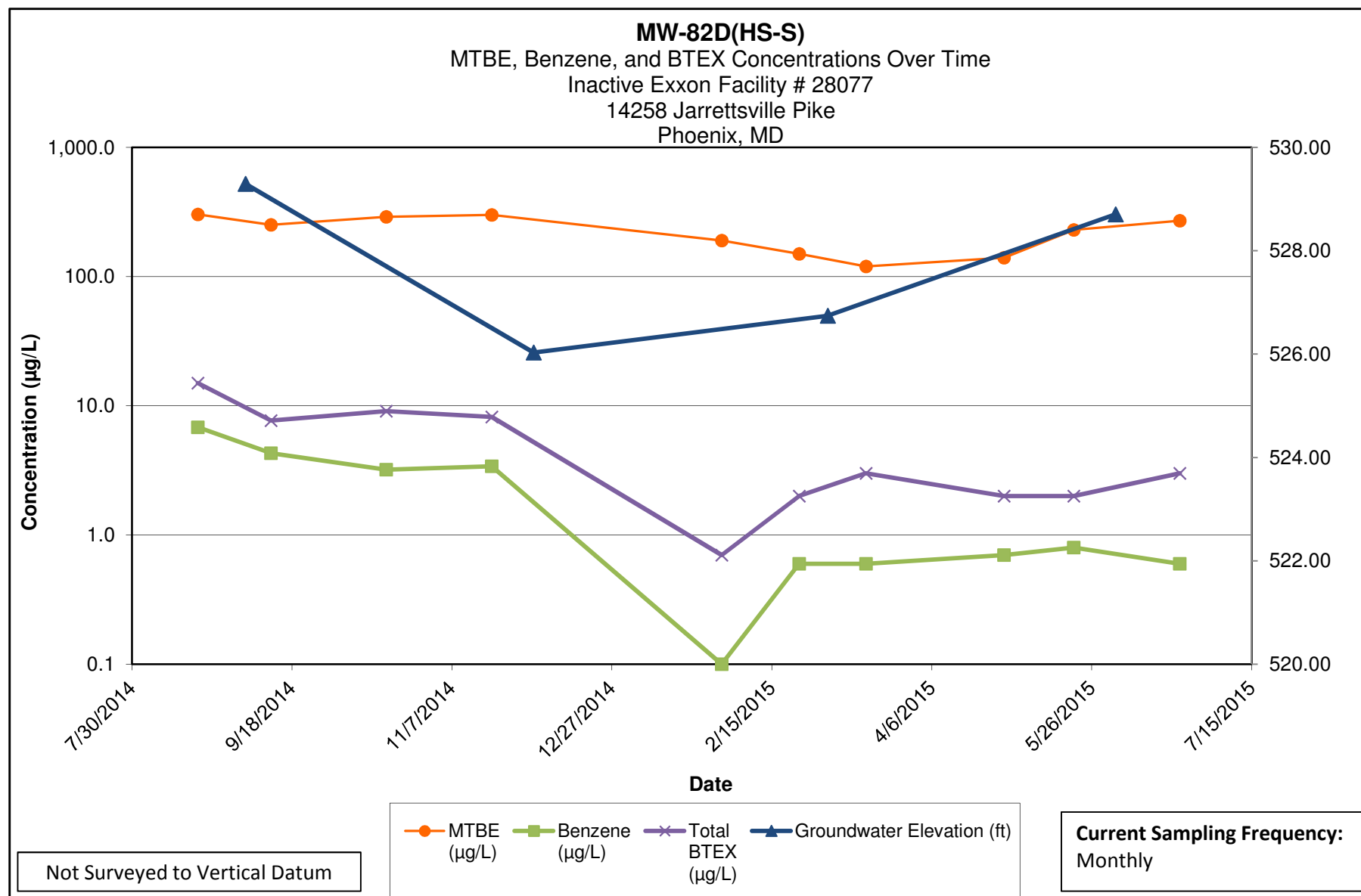
**Note:**

- 1.) ND results are charted as "0.1" to avoid confusion with estimated "J" values.
- 2.) HS-S = Shallow composite HydraSleeve sampler set at half of open borehole.



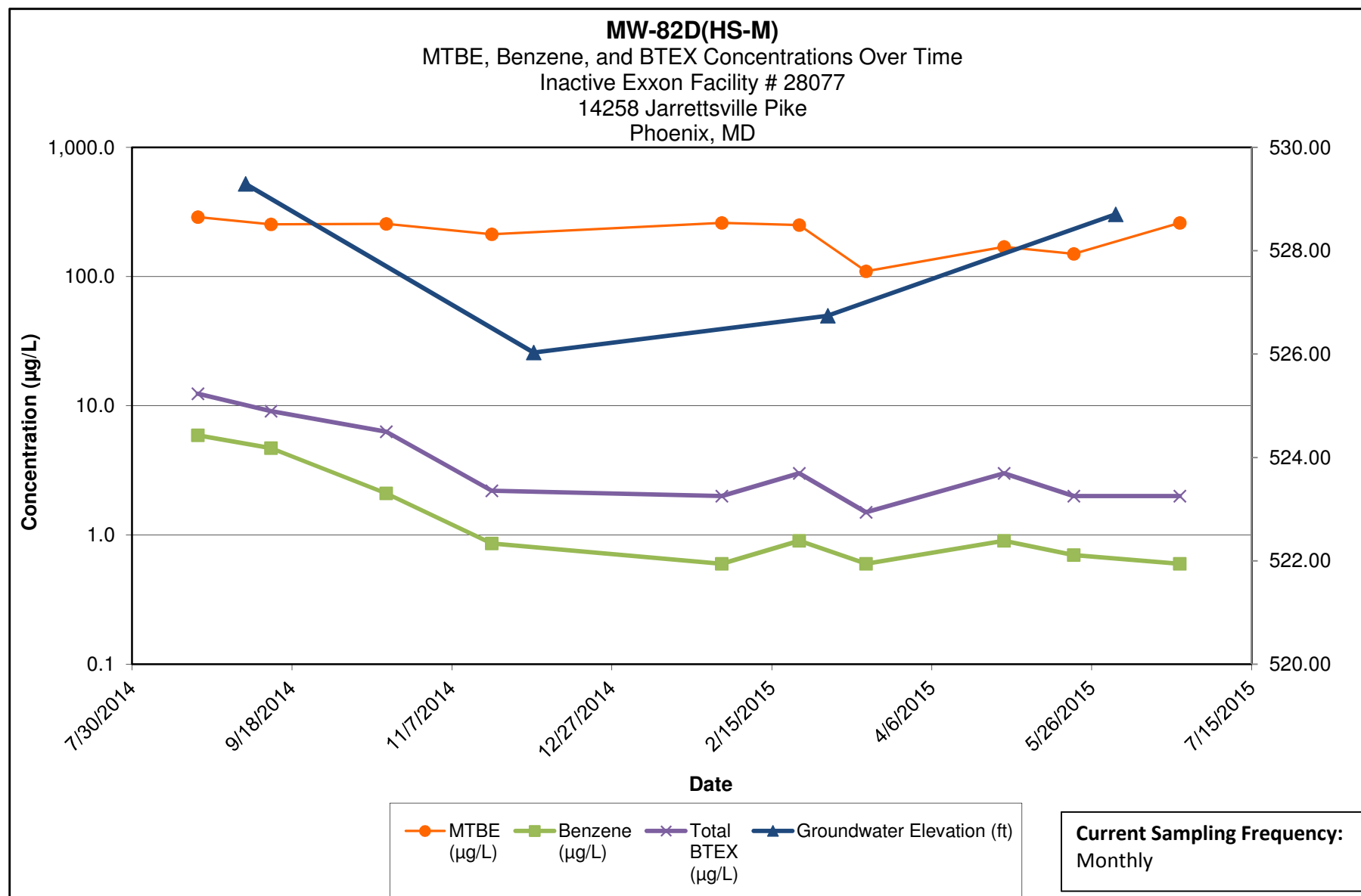
**Note:**

- 1.) ND results are charted as "0.1" to avoid confusion with estimated "J" values.
- 2.) HS-D = Deep composite HydraSleeve sampler set at bottom of open borehole.



**Note:**

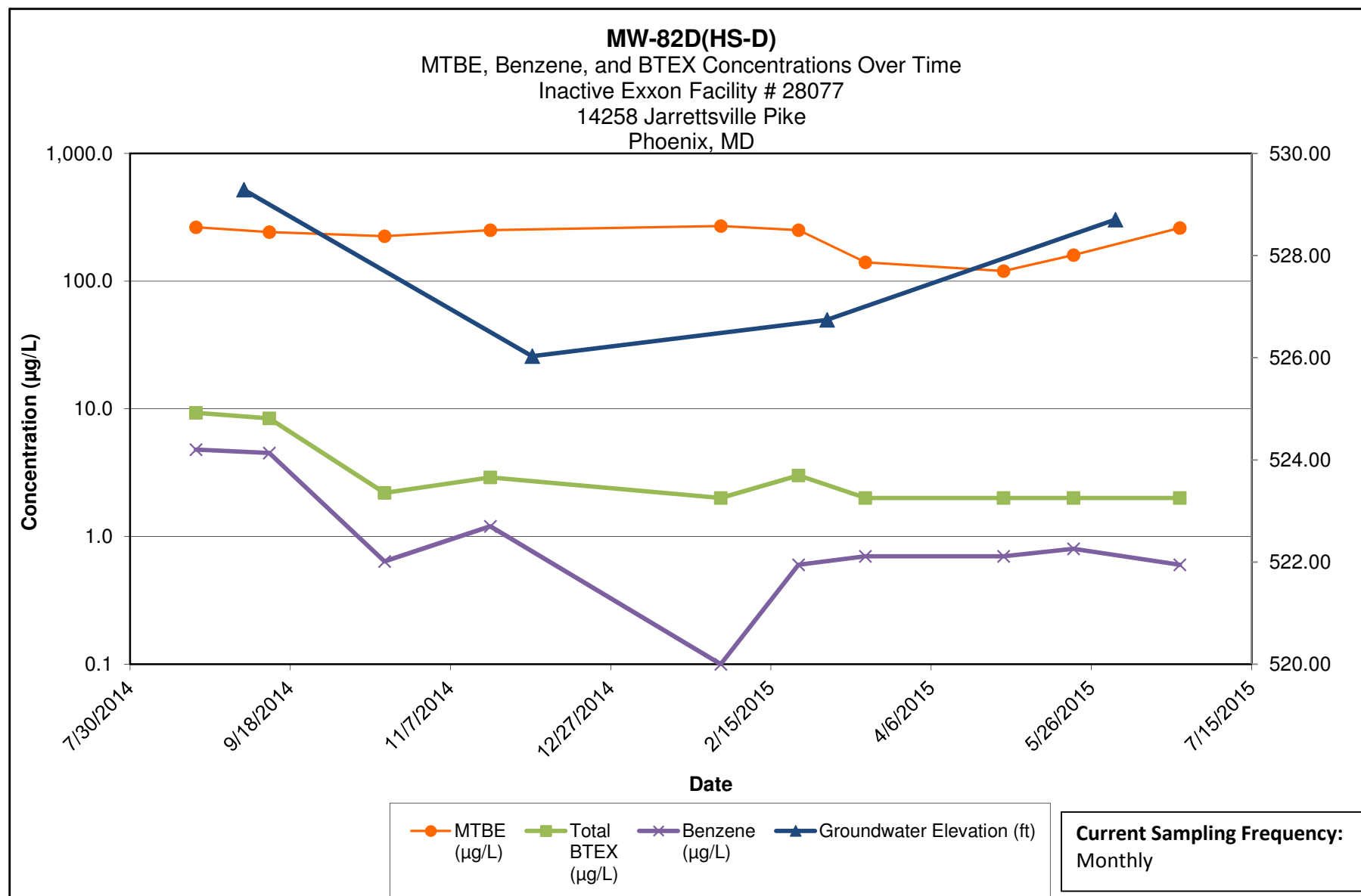
- 1.) ND results are charted as "0.1" to avoid confusion with estimated "J" values.
- 2.) HS-S = Shallow composite HydraSleeve sampler set at half of open borehole.



**Note:**

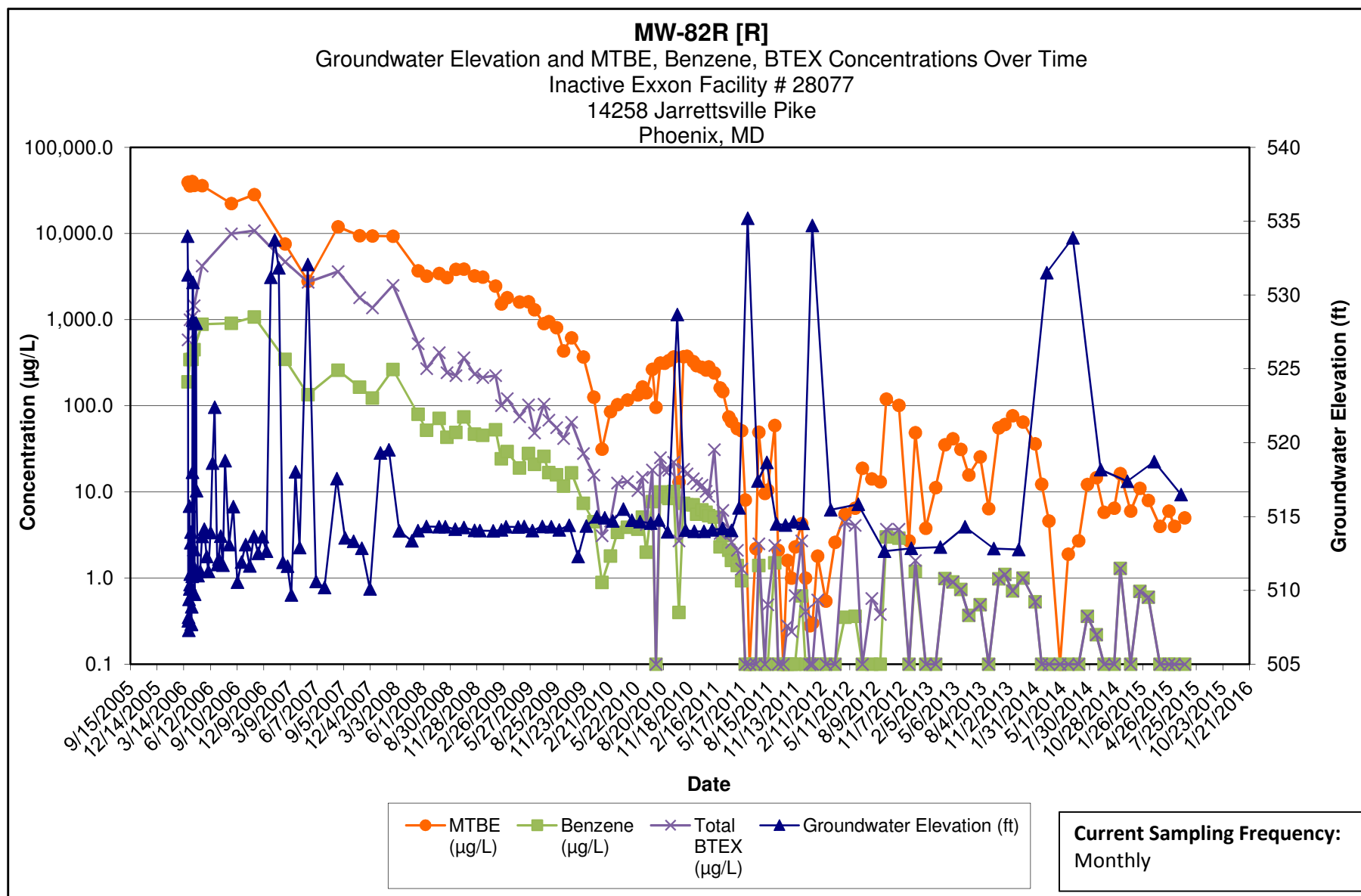
- 1.) ND results are charted as "0.1" to avoid confusion with estimated "J" values.
- 2.) HS-M = Middle composite HydraSleeve sampler set at middle of open borehole.





**Note:**

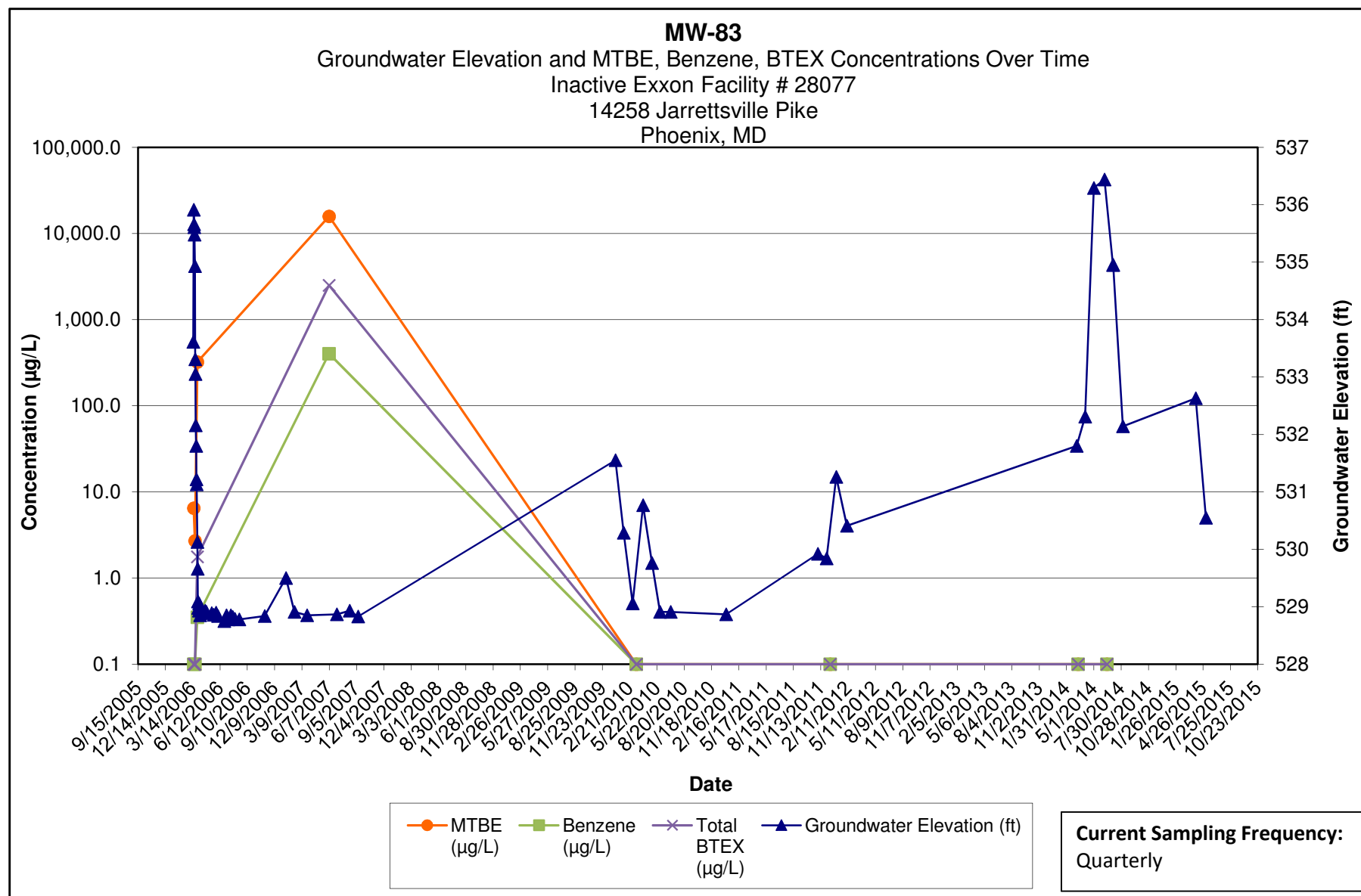
- 1.) ND results are charted as "0.1" to avoid confusion with estimated "J" values.
- 2.) HS-D = Deep composite HydraSleeve sampler set at bottom of open borehole.



Note:

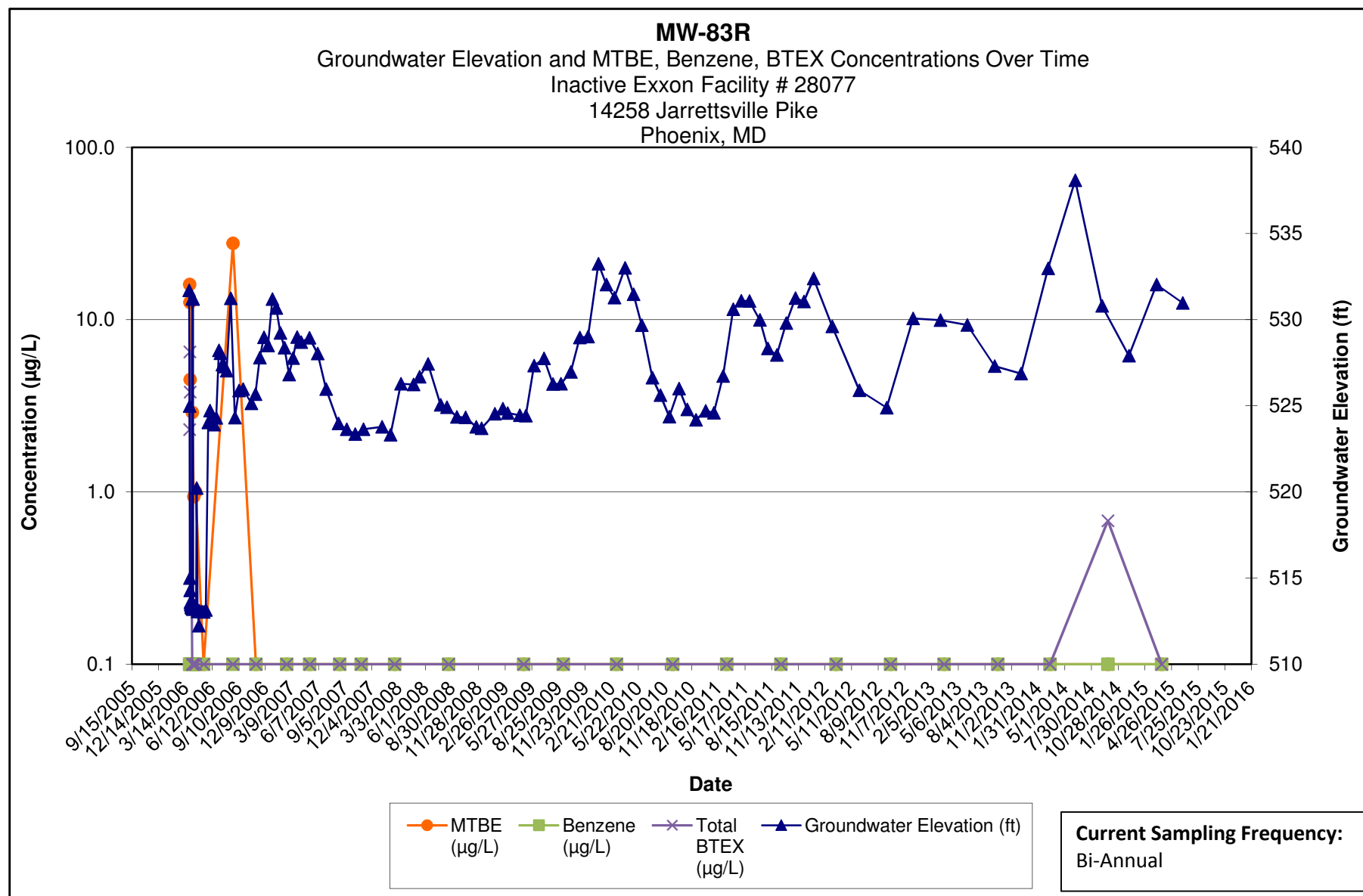
- 1.) ND results are charted as "0.1" to avoid confusion with estimated "J" values.
- 2.) [R] - indicates well was used for remediation at time of reporting.

**Kleinfelder**  
1340 Charwood Road  
Hanover, MD



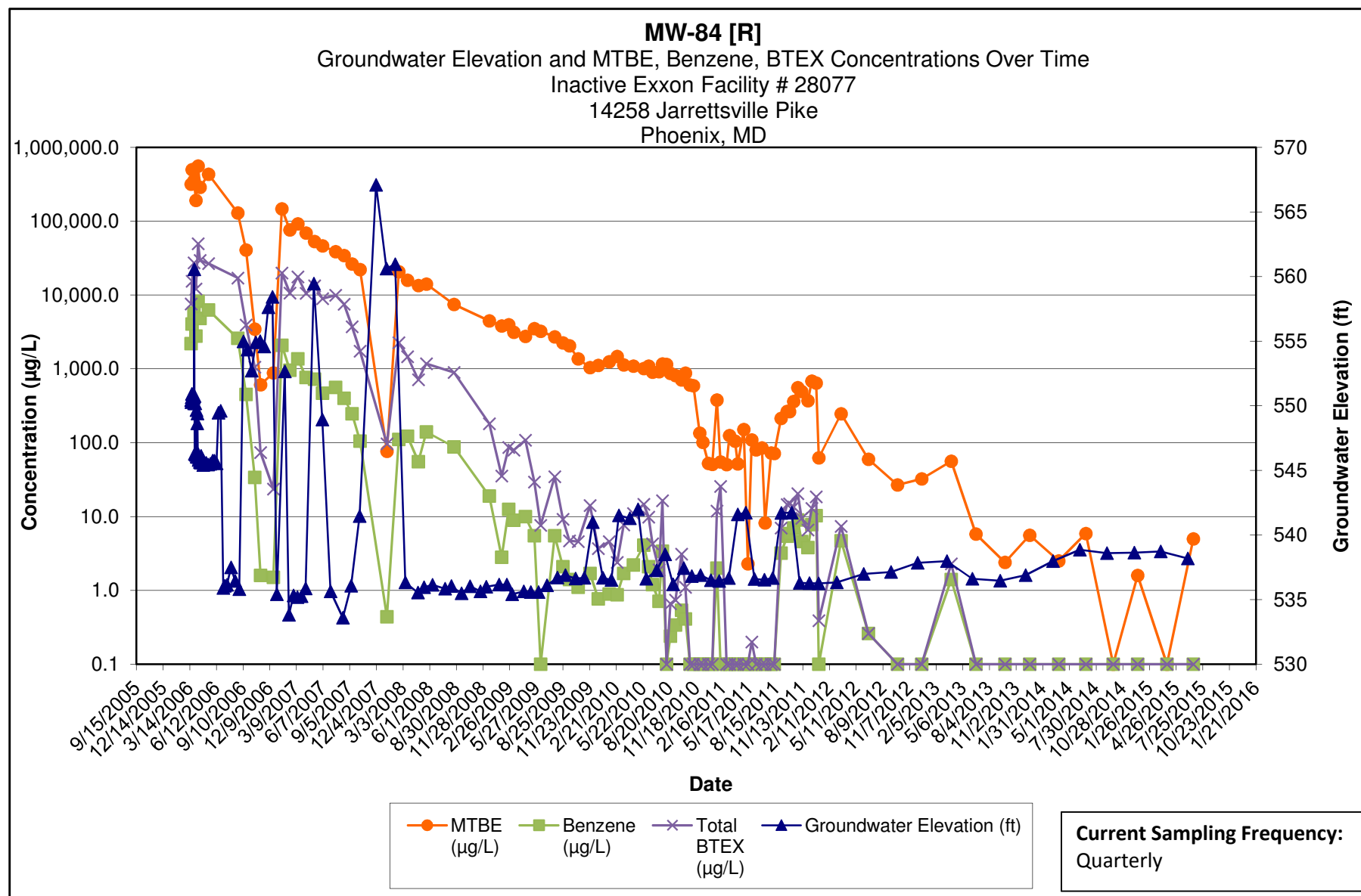
Note:

- 1.) ND results are charted as "0.1" to avoid confusion with estimated "J" values.
- 2.) [R] - indicates well was used for remediation at time of reporting.



**Note:**

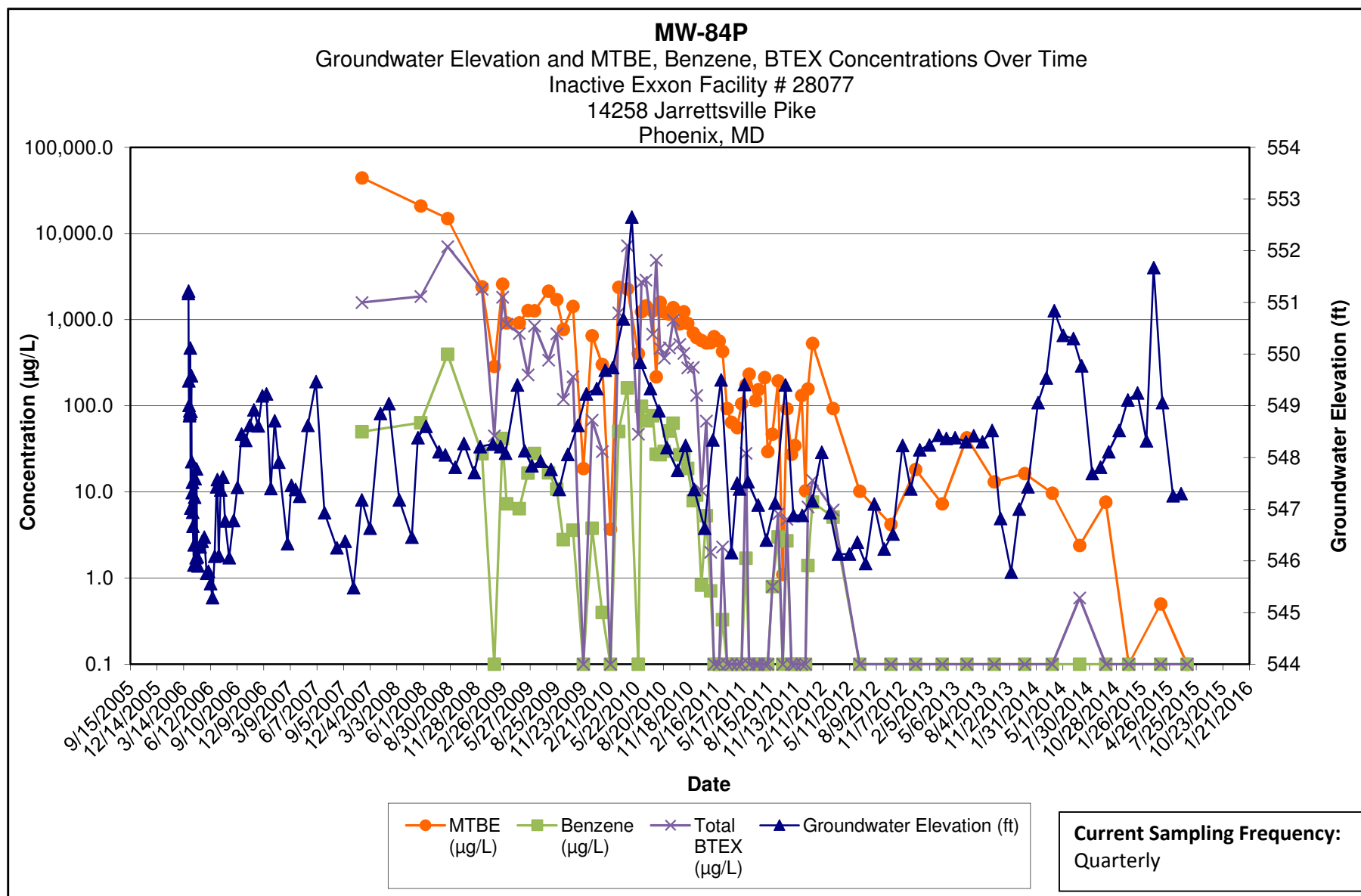
- 1.) ND results are charted as "0.1" to avoid confusion with estimated "J" values.
- 2.) [R] - indicates well was used for remediation at time of reporting.



Note:

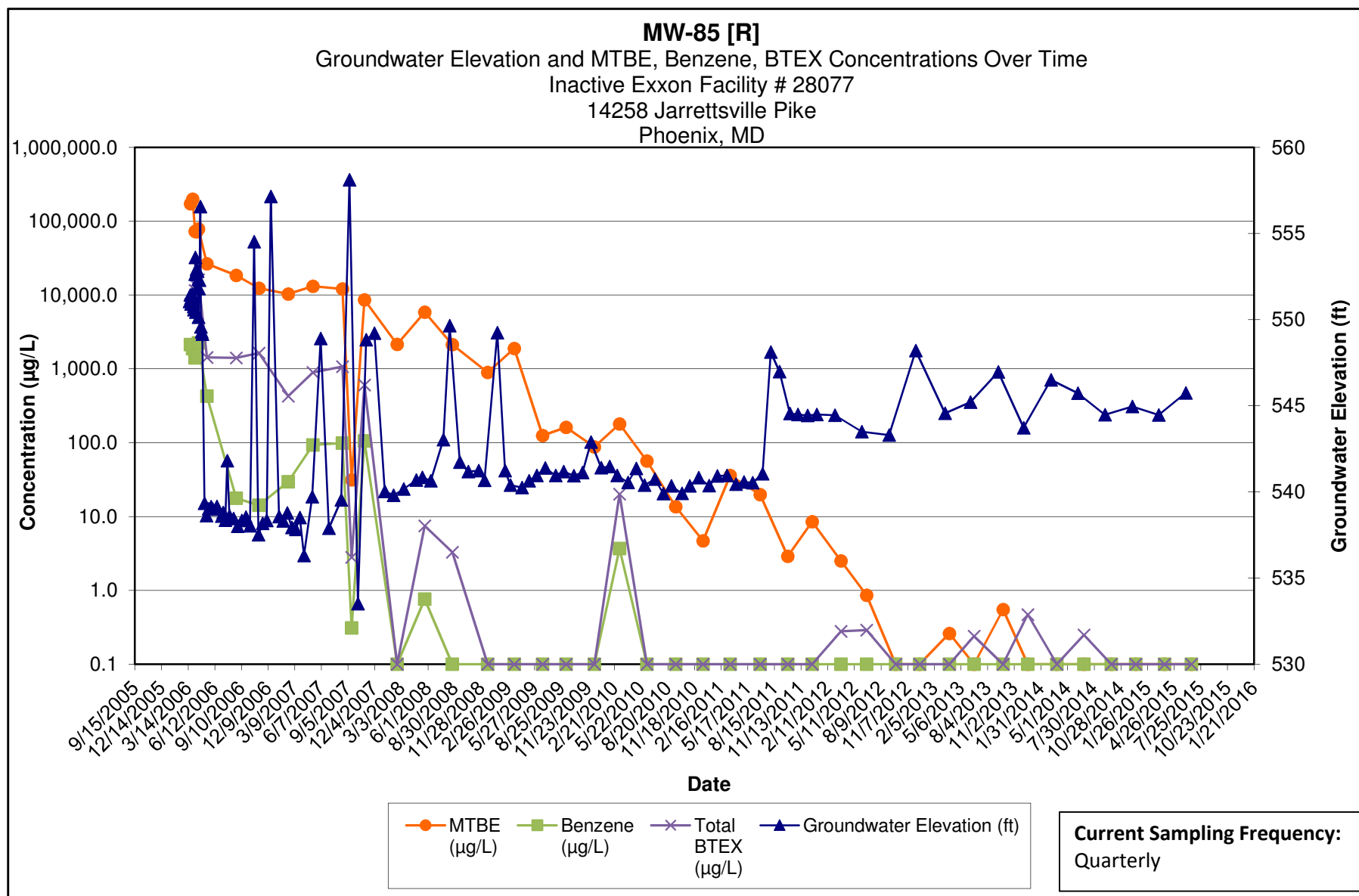
- 1.) ND results are charted as "0.1" to avoid confusion with estimated "J" values.
- 2.) [R] - indicates well was used for remediation at time of reporting.

**Kleinfelder**  
1340 Charwood Road  
Hanover, MD



Note:

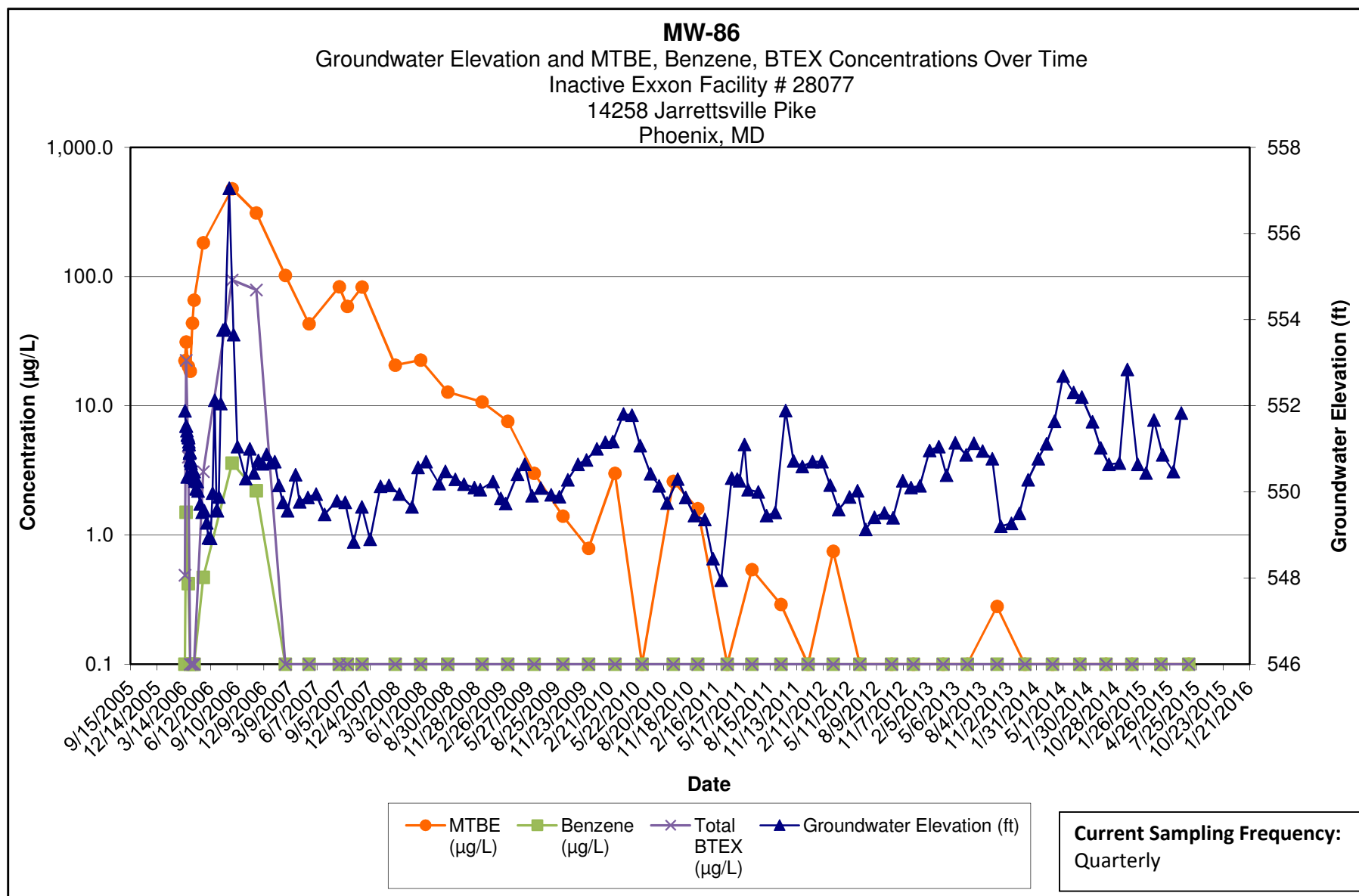
- 1.) ND results are charted as "0.1" to avoid confusion with estimated "J" values.
- 2.) [R] - indicates well was used for remediation at time of reporting.



Note:

- 1.) ND results are charted as "0.1" to avoid confusion with estimated "J" values.
- 2.) [R] - indicates well was used for remediation at time of reporting.

**Kleinfelder**  
1340 Charwood Road  
Hanover, MD

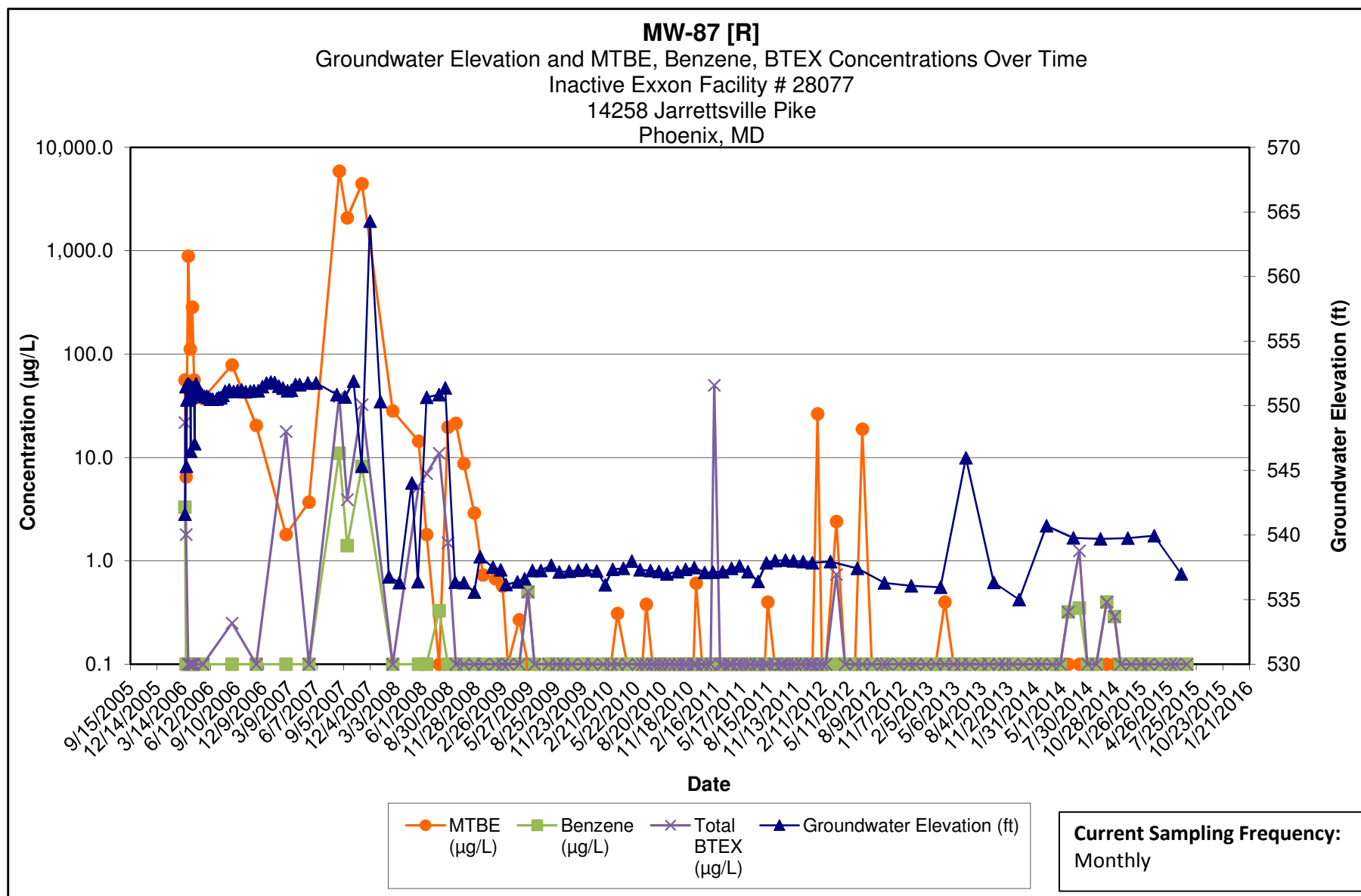


Note:

- 1.) ND results are charted as "0.1" to avoid confusion with estimated "J" values.
- 2.) [R] - indicates well was used for remediation at time of reporting.

**Kleinfelder**  
1340 Charwood Road  
Hanover, MD

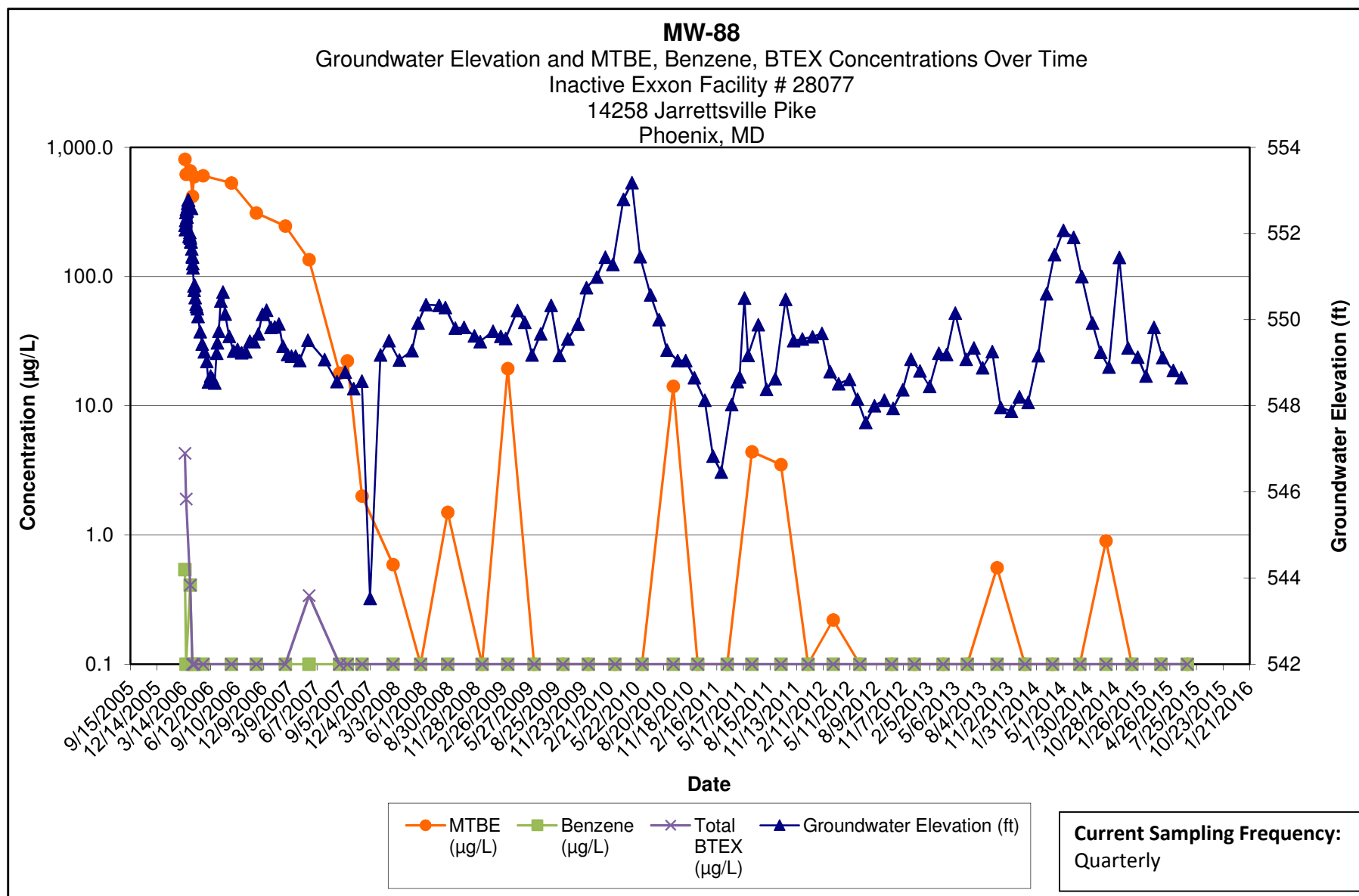




Note:

- 1.) ND results are charted as "0.1" to avoid confusion with estimated "J" values.
- 2.) [R] - indicates well was used for remediation at time of reporting.

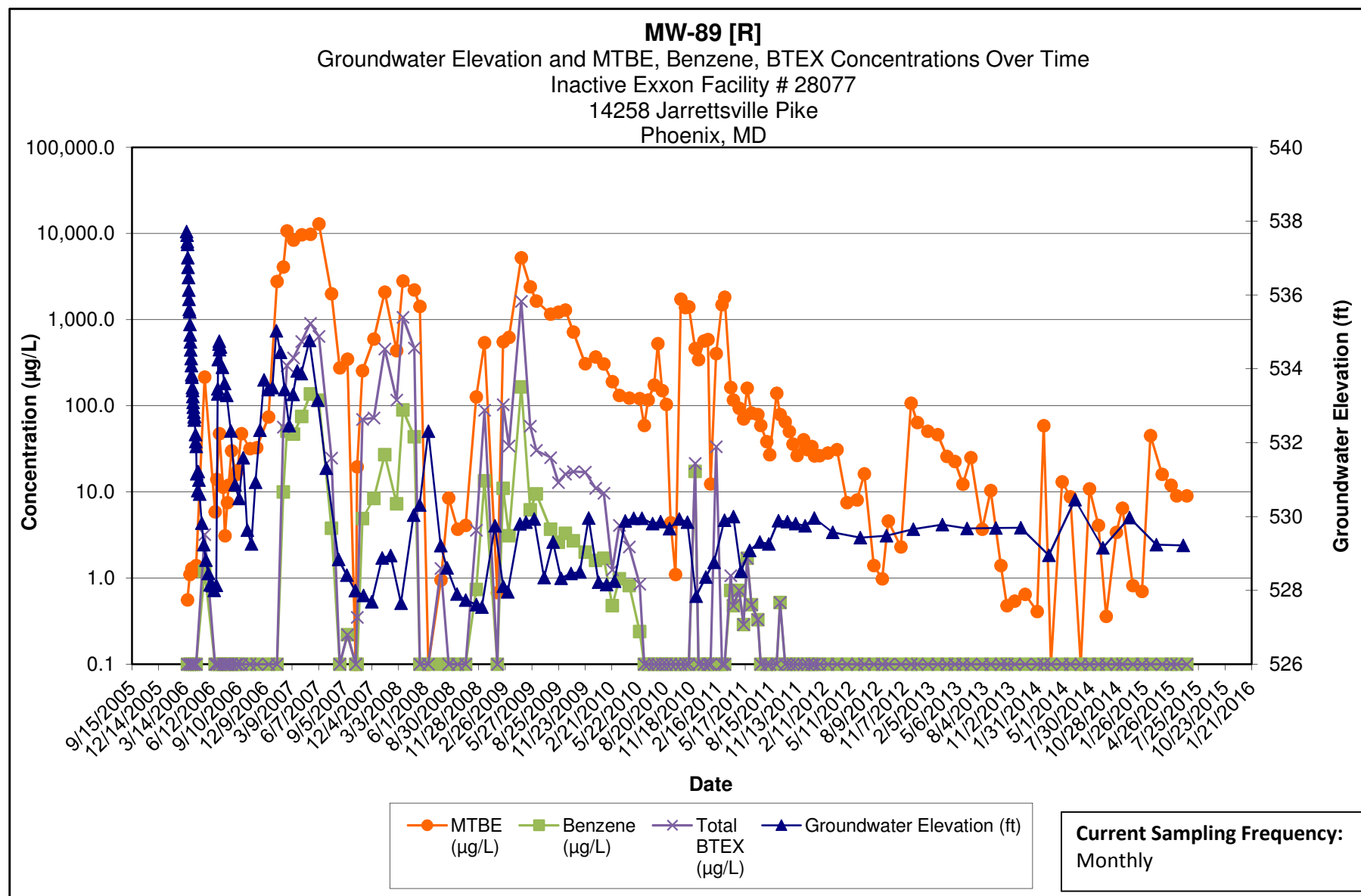
**Kleinfelder**  
1340 Charwood Road  
Hanover, MD



Note:

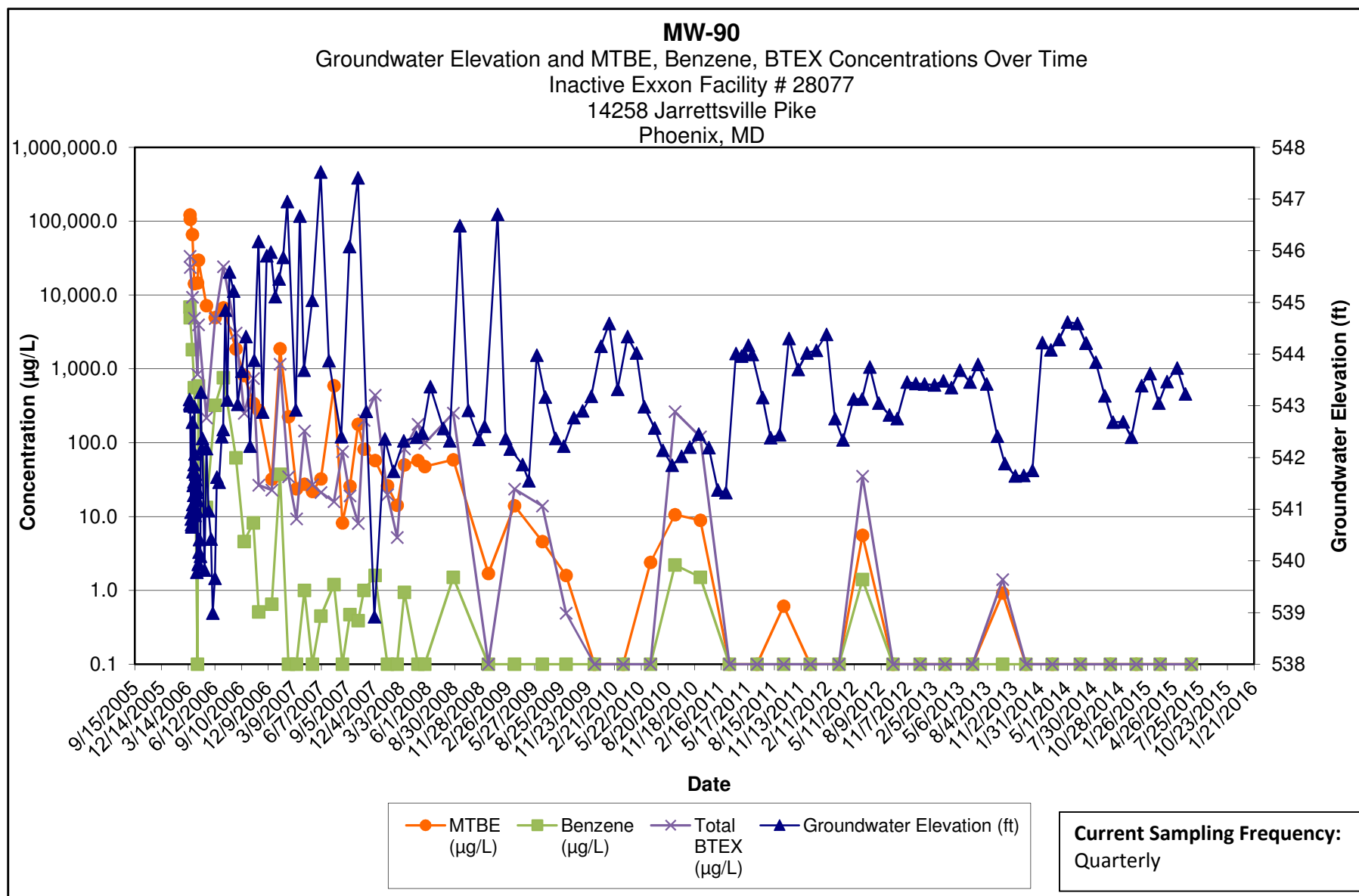
- 1.) ND results are charted as "0.1" to avoid confusion with estimated "J" values.
- 2.) [R] - indicates well was used for remediation at time of reporting.

**Kleinfelder**  
1340 Charwood Road  
Hanover, MD



**Note:**

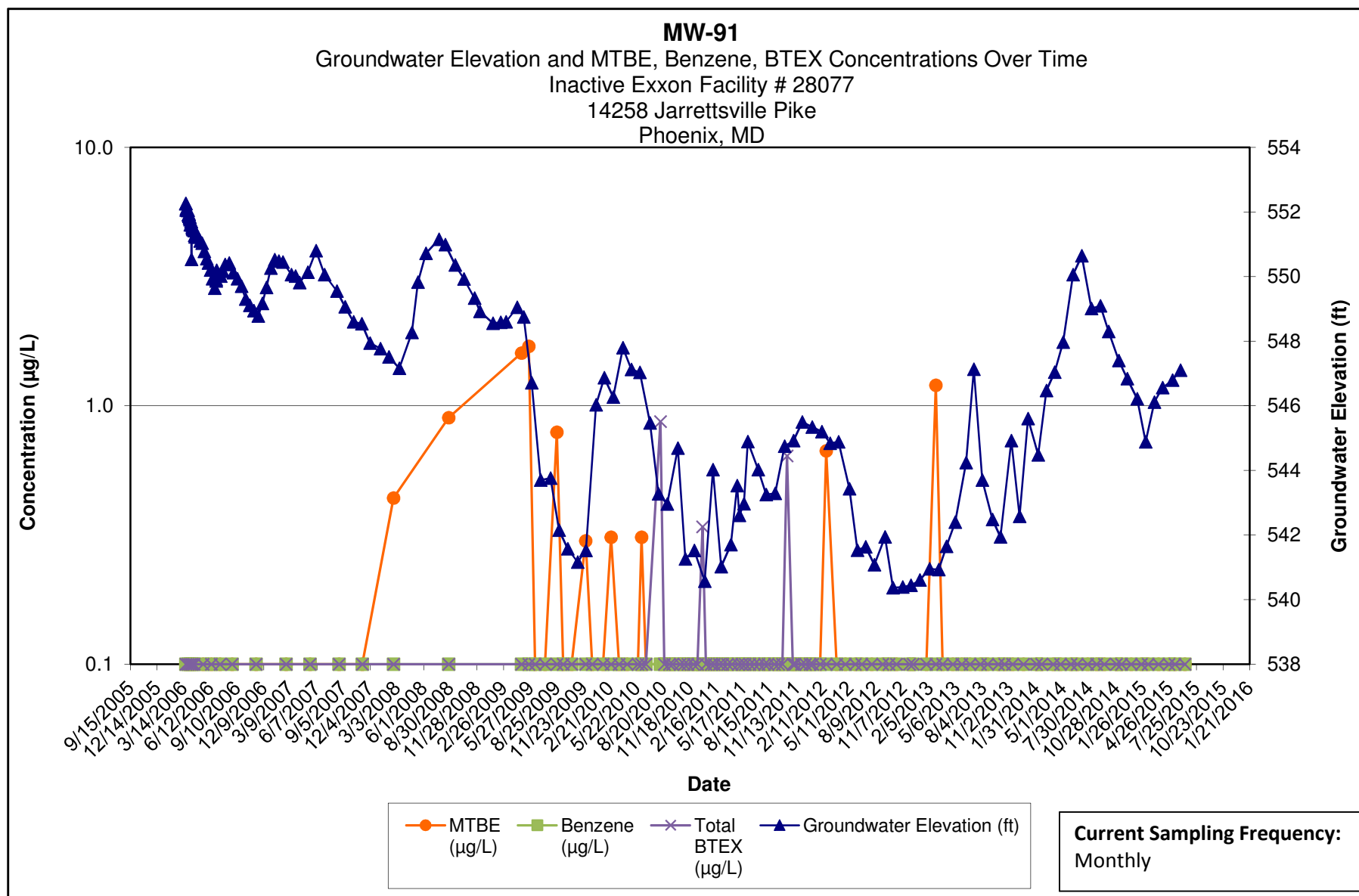
- 1.) ND results are charted as "0.1" to avoid confusion with estimated "J" values.
- 2.) [R] - indicates well was used for remediation at time of reporting.



Note:

- 1.) ND results are charted as "0.1" to avoid confusion with estimated "J" values.
- 2.) [R] - indicates well was used for remediation at time of reporting.

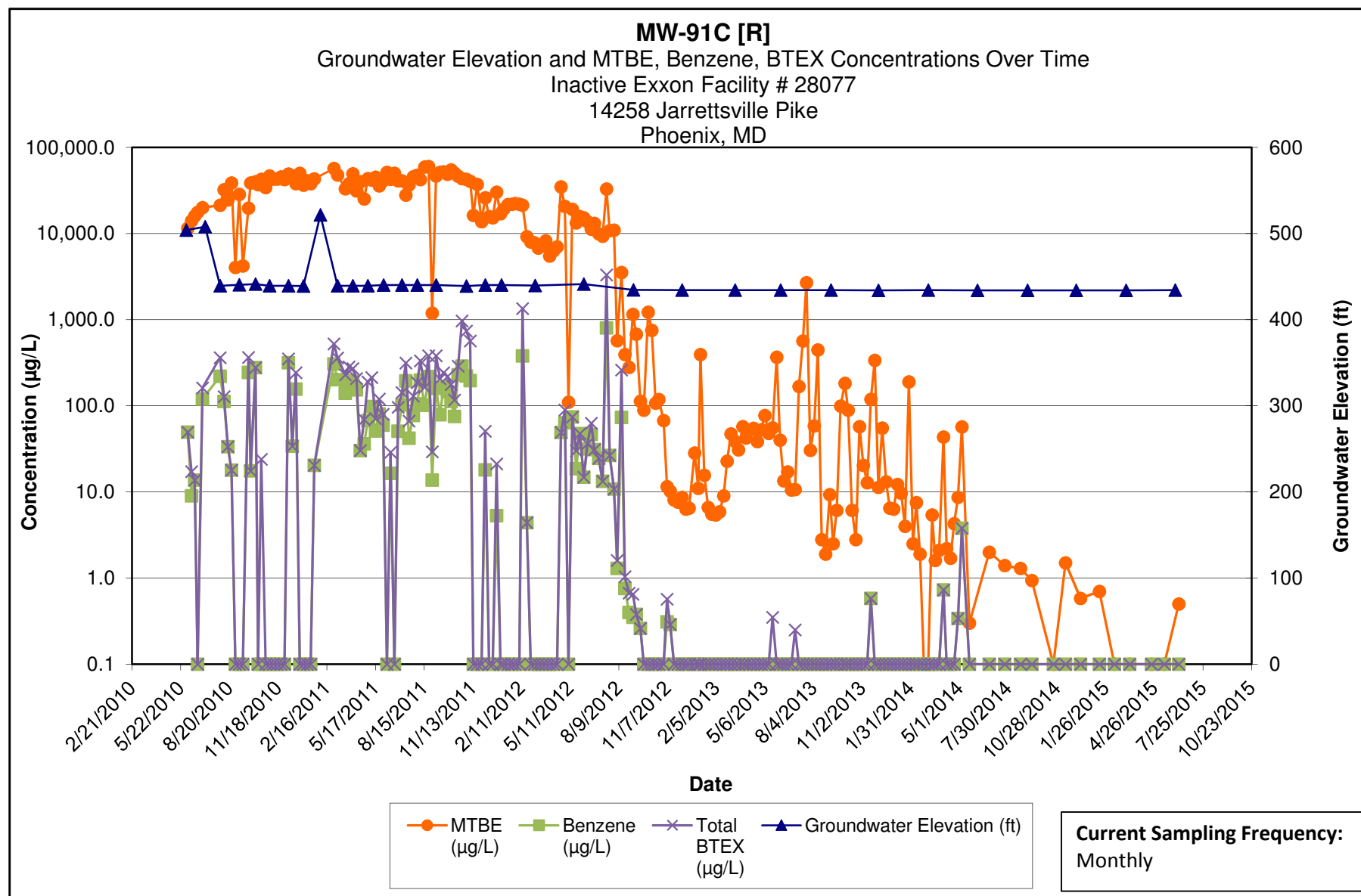
**Kleinfelder**  
1340 Charwood Road  
Hanover, MD



Note:

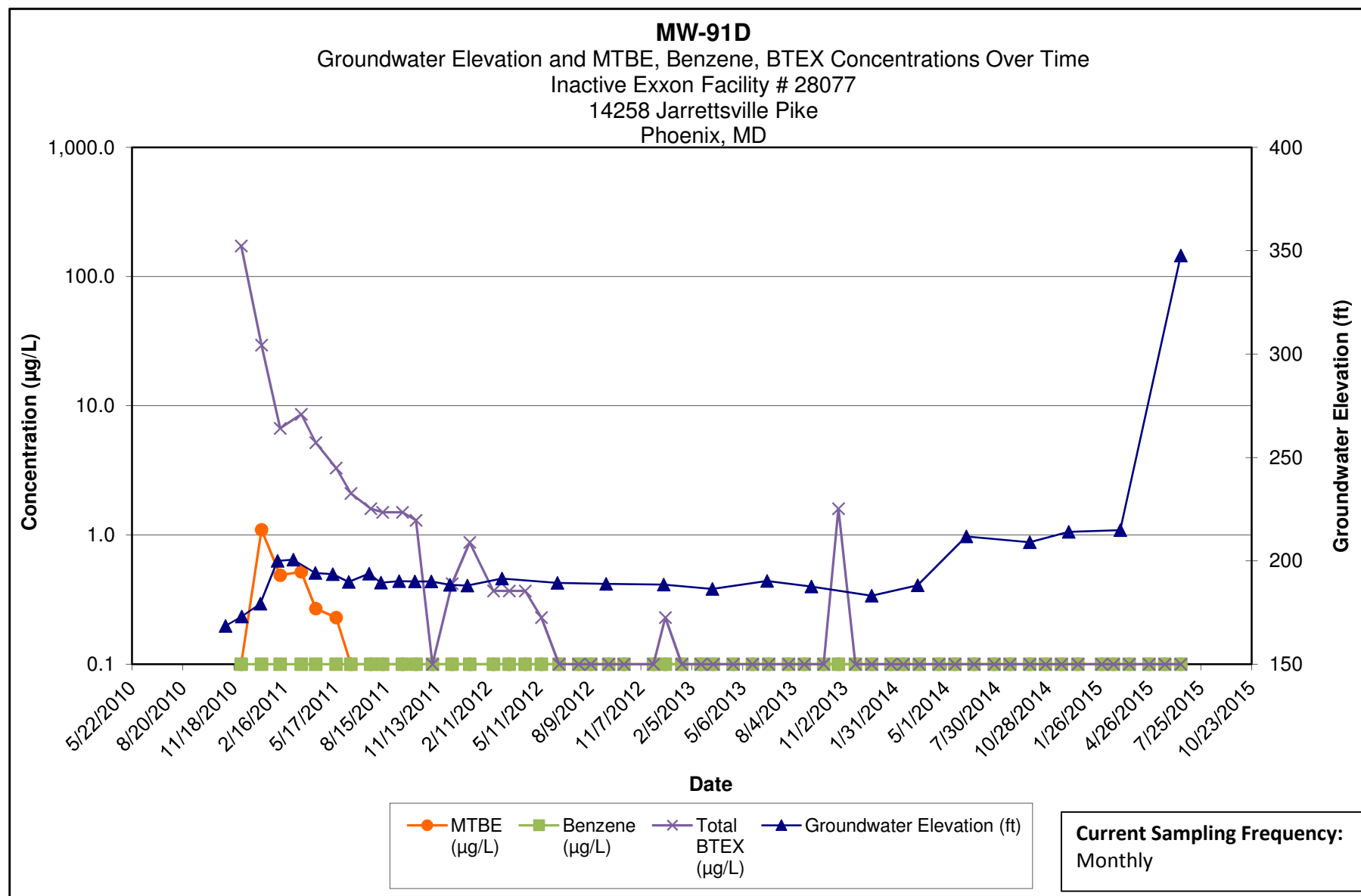
- 1.) ND results are charted as "0.1" to avoid confusion with estimated "J" values.
- 2.) [R] - indicates well was used for remediation at time of reporting.

**Kleinfelder**  
1340 Charwood Road  
Hanover, MD



**Note:**

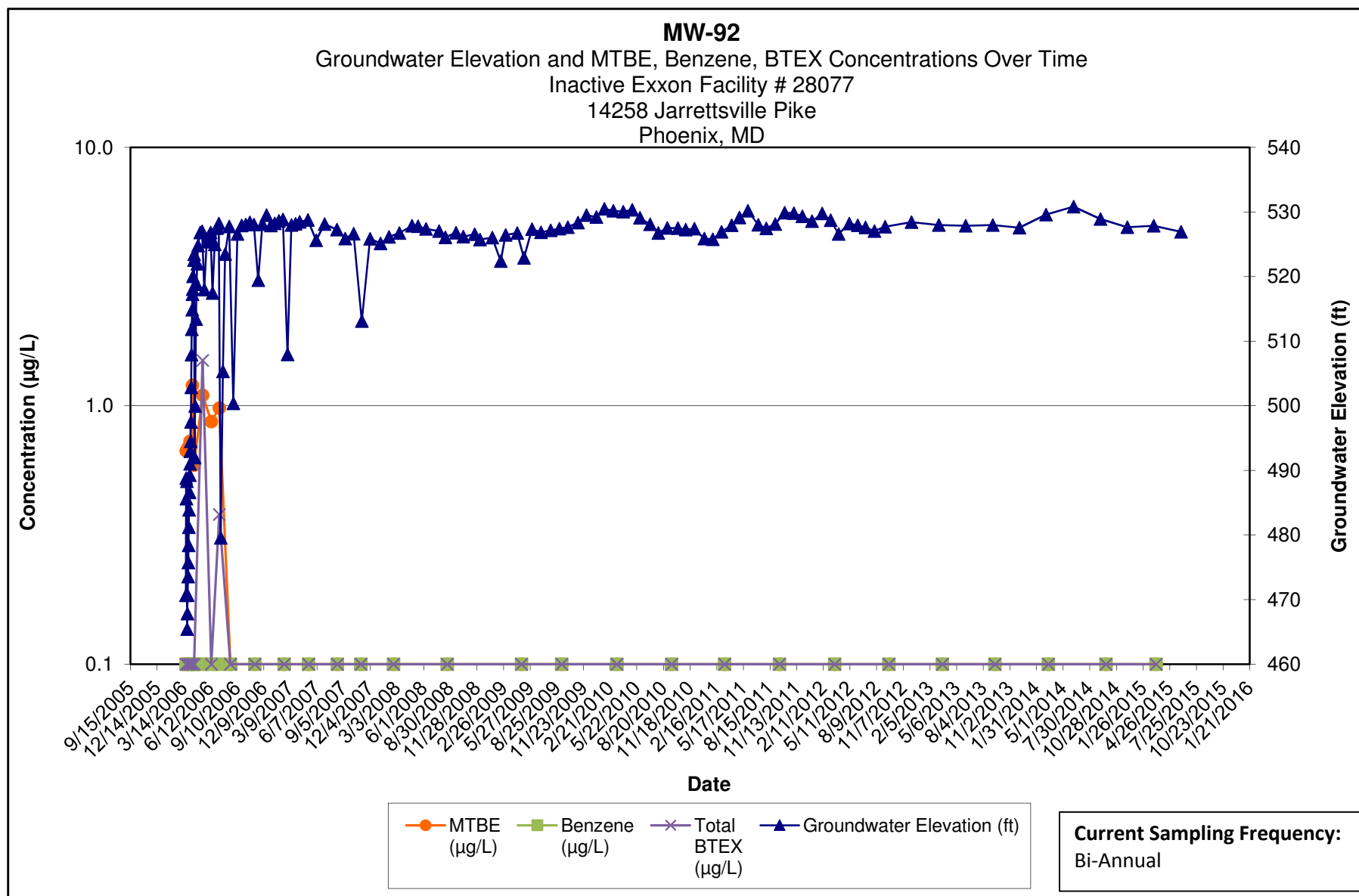
- 1.) ND results are charted as "0.1" to avoid confusion with estimated "J" values.
- 2.) [R] - indicates well was used for remediation at time of reporting.



Note:

- 1.) ND results are charted as "0.1" to avoid confusion with estimated "J" values.
- 2.) [R] - indicates well was used for remediation at time of reporting.

**Kleinfelder**  
1340 Charwood Road  
Hanover, MD

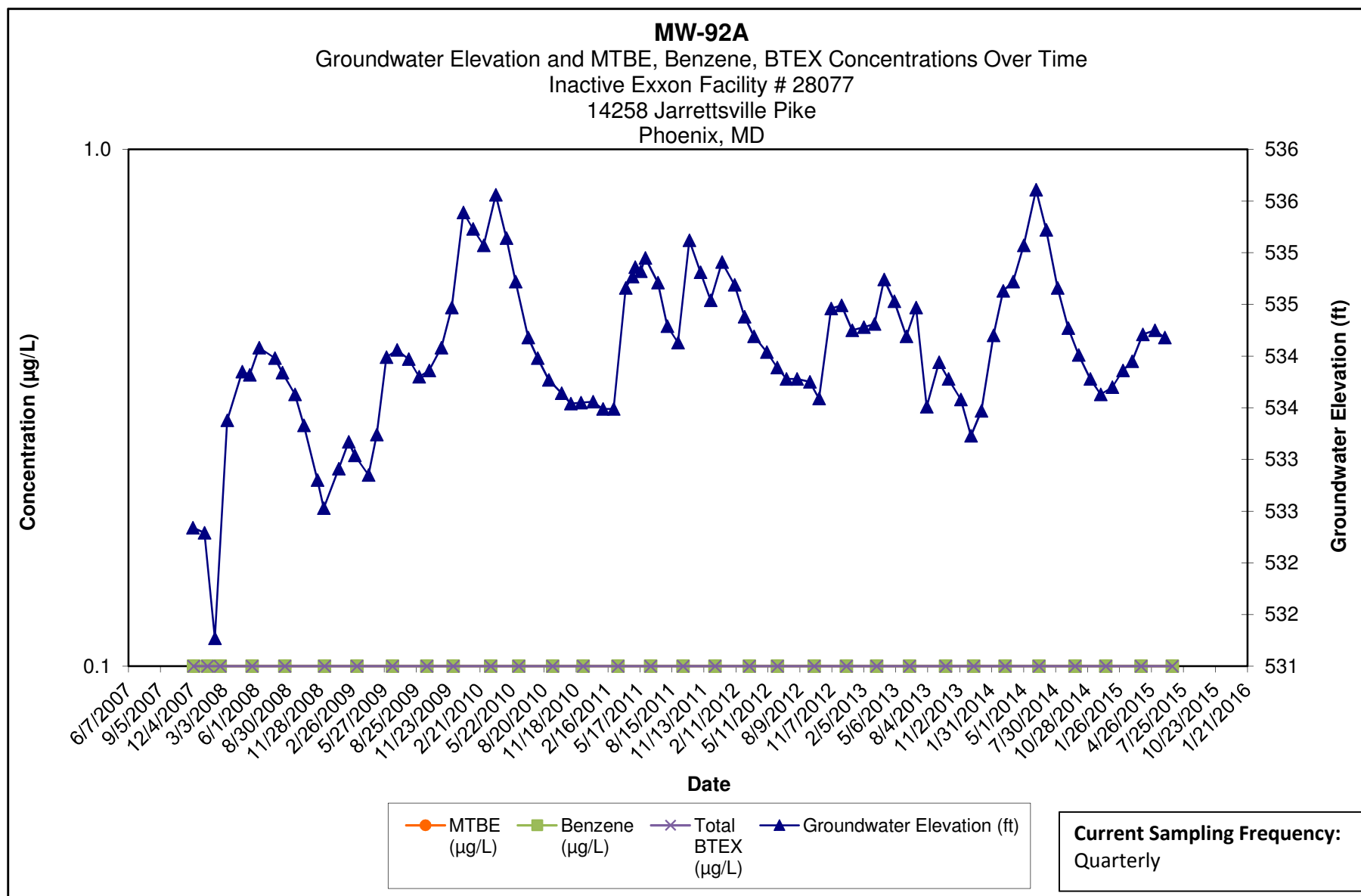


Note:

- 1.) ND results are charted as "0.1" to avoid confusion with estimated "J" values.
- 2.) [R] - indicates well was used for remediation at time of reporting.

**Kleinfelder**  
1340 Charwood Road  
Hanover, MD

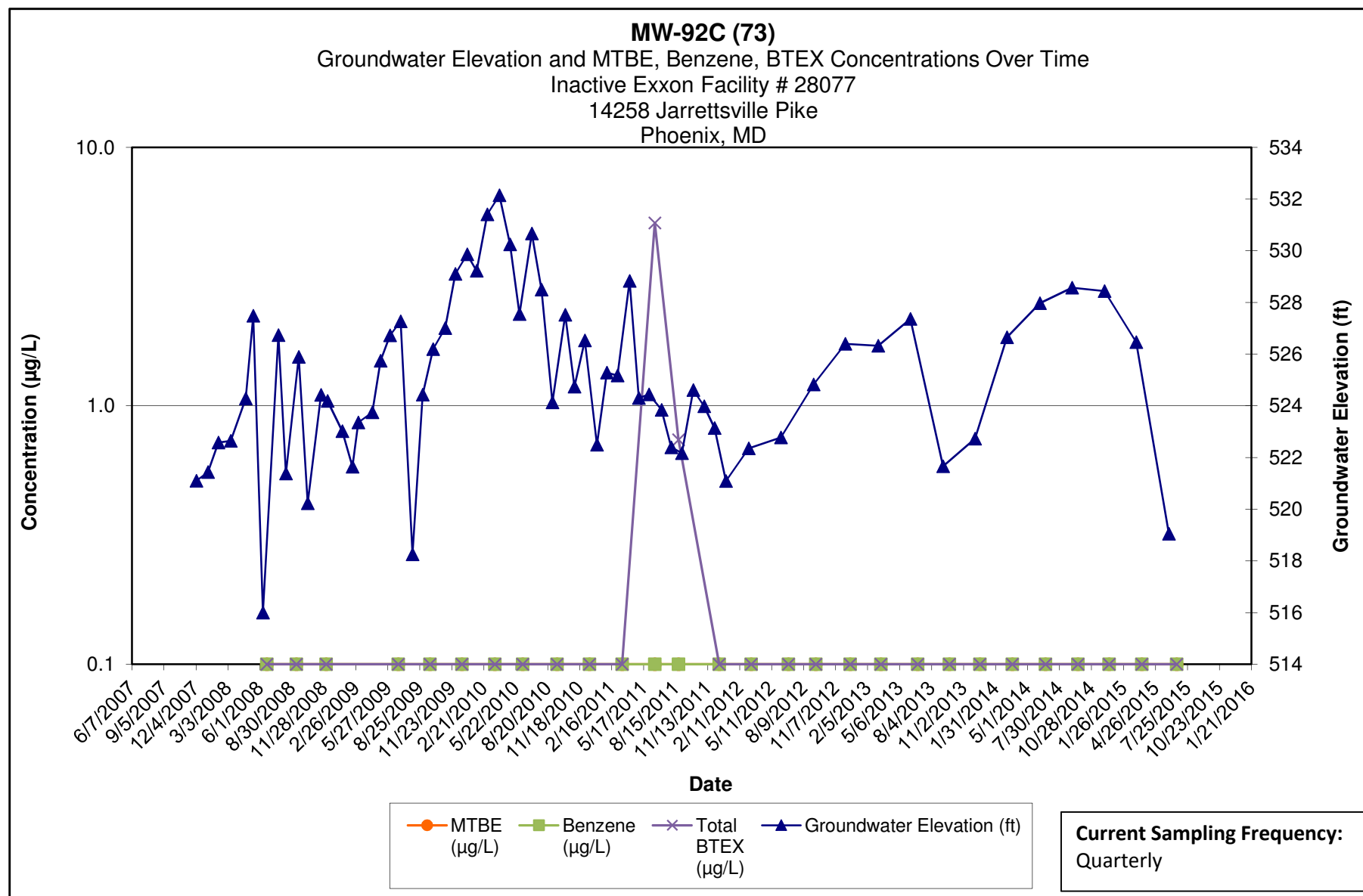




Note:

- 1.) ND results are charted as "0.1" to avoid confusion with estimated "J" values.
- 2.) [R] - indicates well was used for remediation at time of reporting.

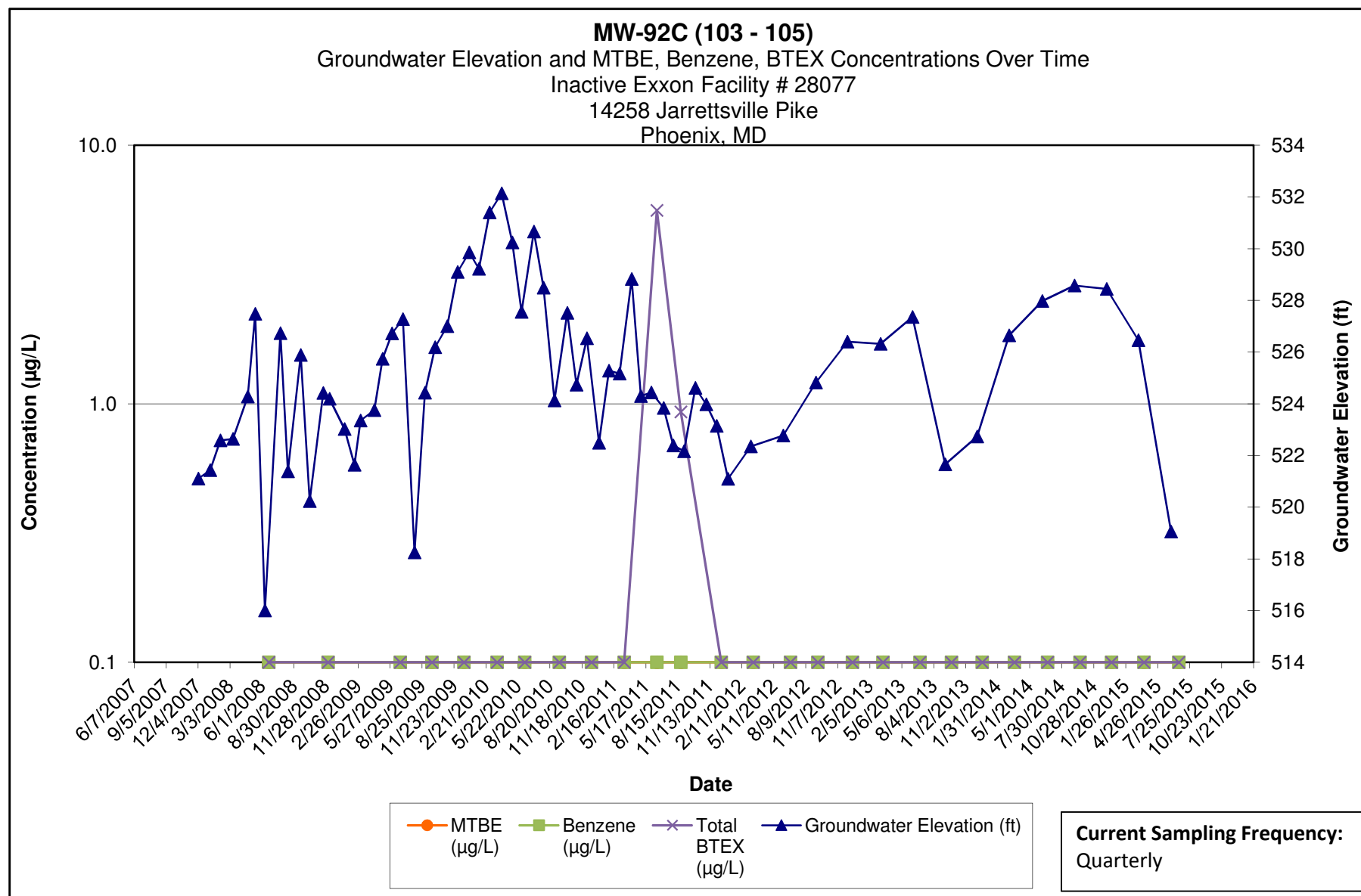
**Kleinfelder**  
1340 Charwood Road  
Hanover, MD



Note:

- 1.) ND results are charted as "0.1" to avoid confusion with estimated "J" values.
- 2.) Discrete interval sample collected at the depth indicated using a HydraSleeve sampler.

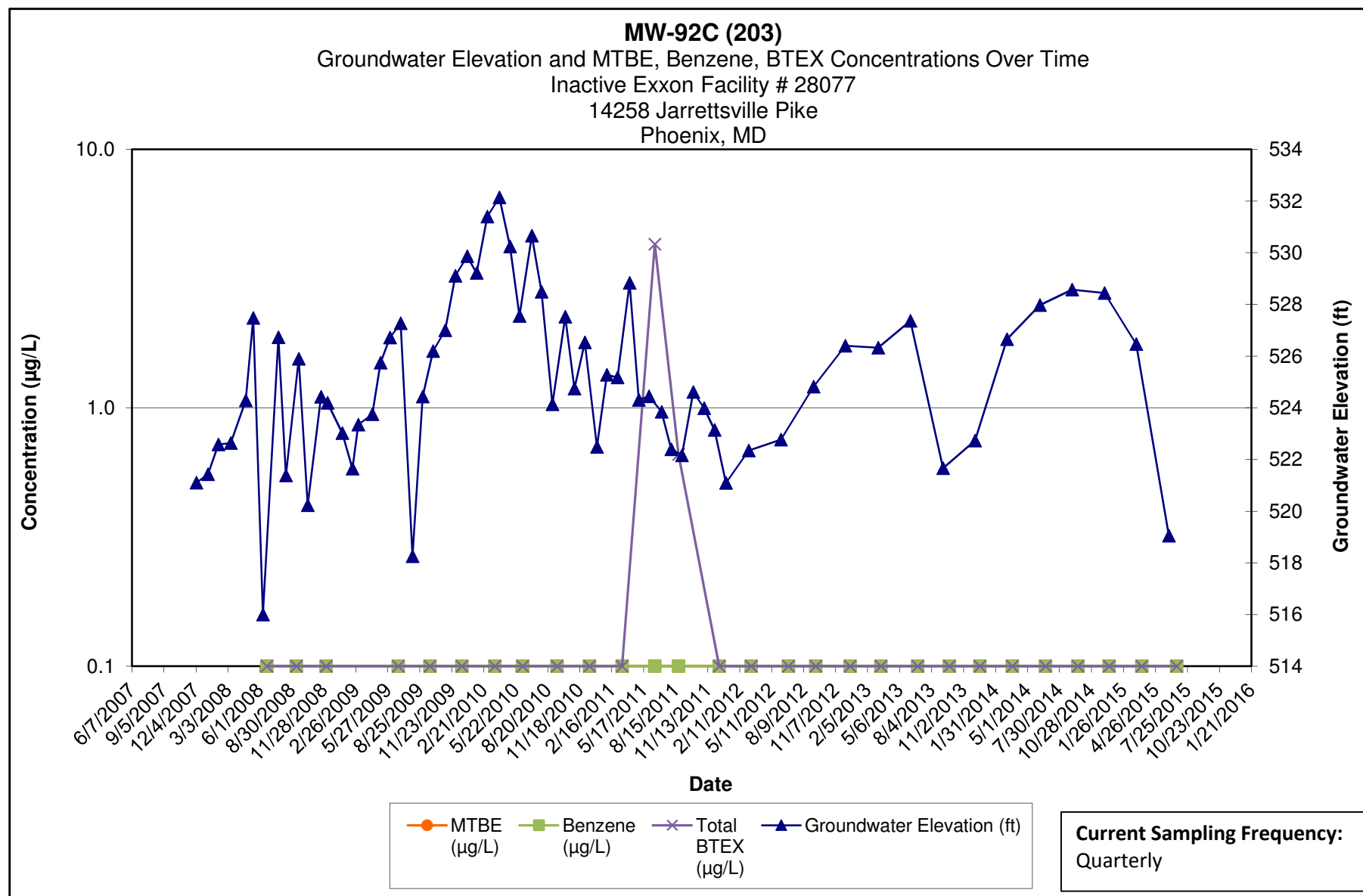
**Kleinfelder**  
1340 Charwood Road  
Hanover, MD



Note:

- 1.) ND results are charted as "0.1" to avoid confusion with estimated "J" values.
- 2.) Discrete interval sample collected at the depth indicated using a HydraSleeve sampler.

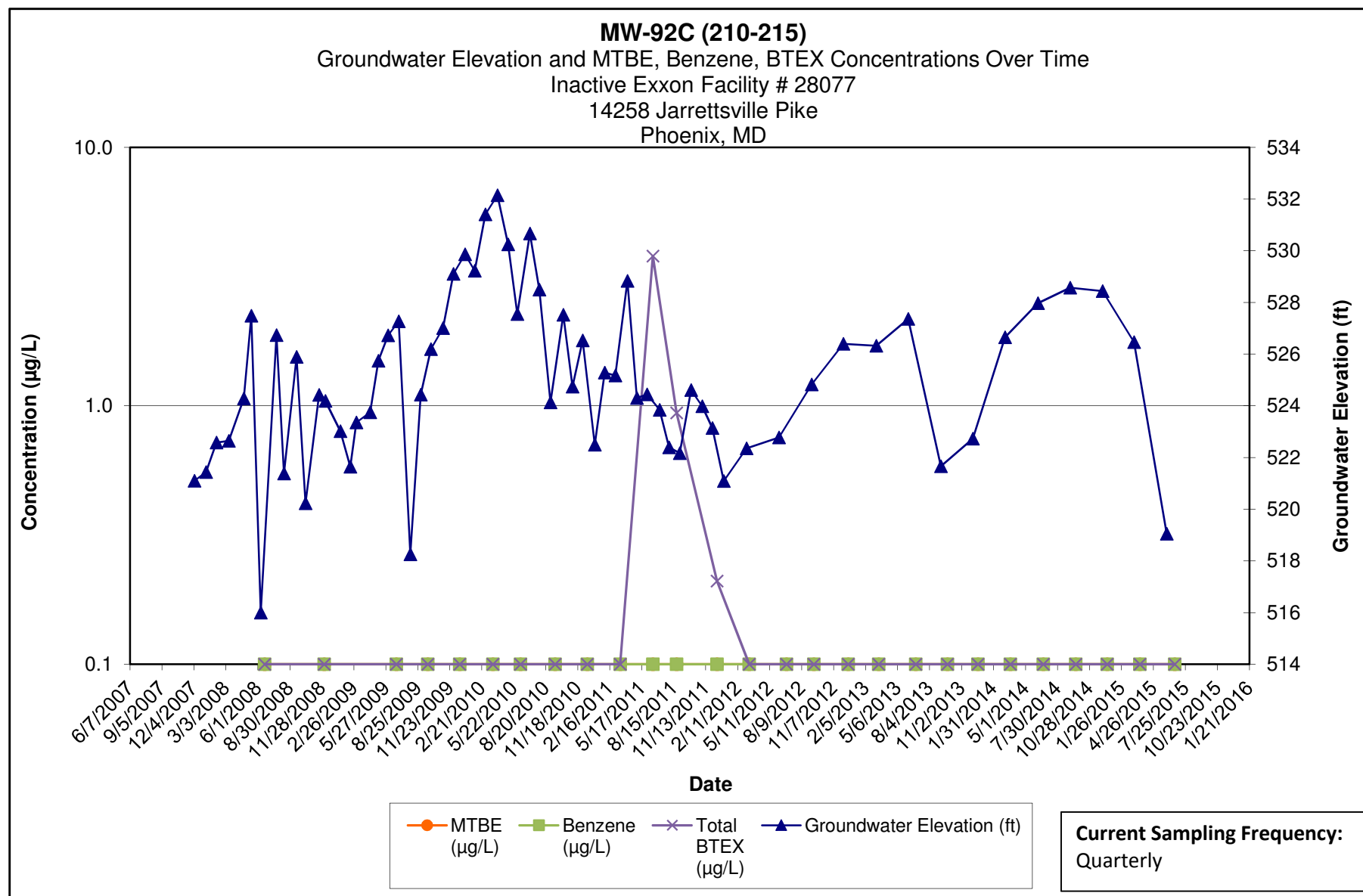
**Kleinfelder**  
1340 Charwood Road  
Hanover, MD



Note:

- 1.) ND results are charted as "0.1" to avoid confusion with estimated "J" values.
- 2.) Discrete interval sample collected at the depth indicated using a HydraSleeve sampler.

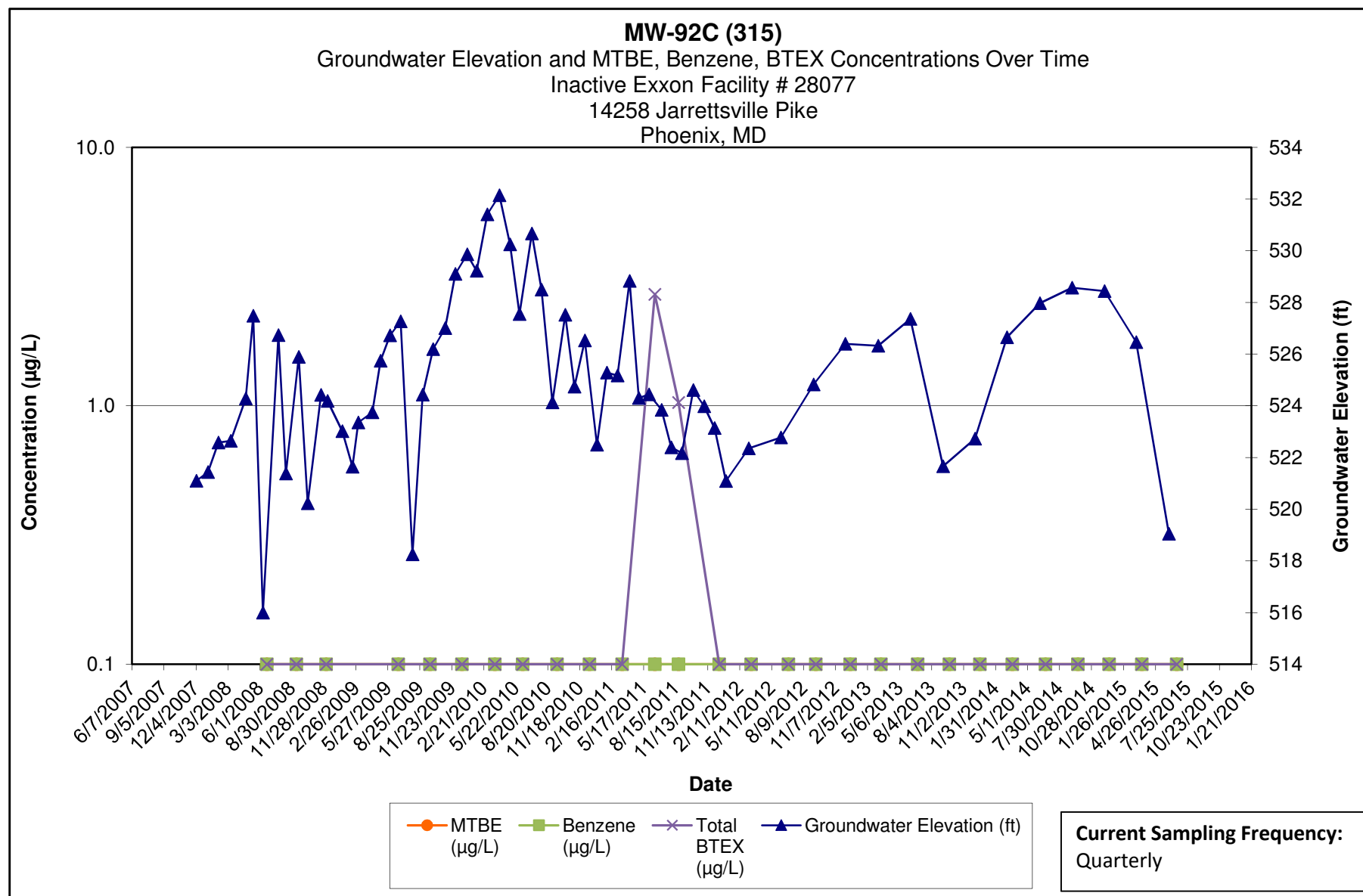
**Kleinfelder**  
1340 Charwood Road  
Hanover, MD



Note:

- 1.) ND results are charted as "0.1" to avoid confusion with estimated "J" values.
- 2.) Discrete interval sample collected at the depth indicated using a HydraSleeve sampler.

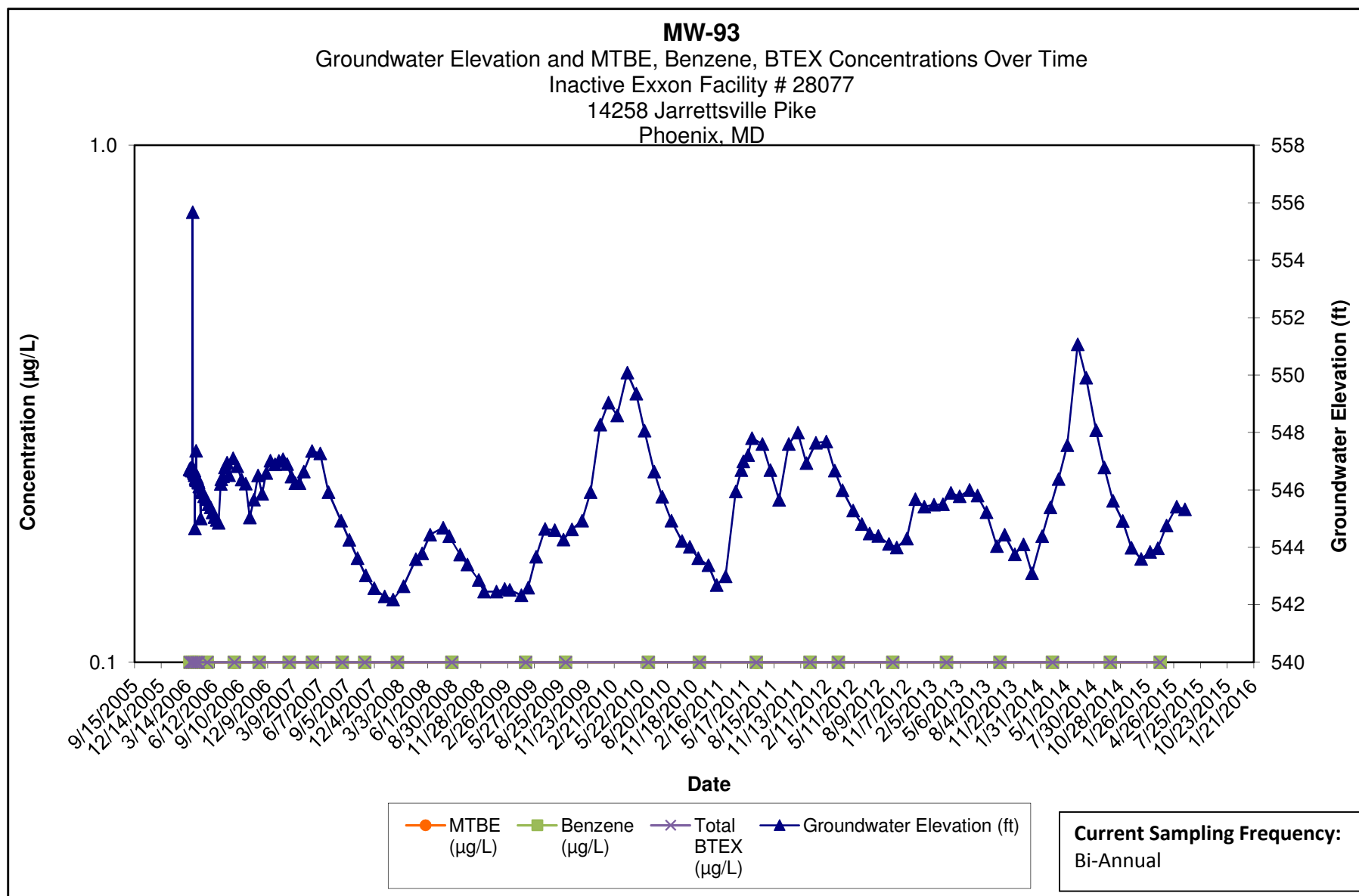
**Kleinfelder**  
1340 Charwood Road  
Hanover, MD



Note:

- 1.) ND results are charted as "0.1" to avoid confusion with estimated "J" values.
- 2.) Discrete interval sample collected at the depth indicated using a HydraSleeve sampler.

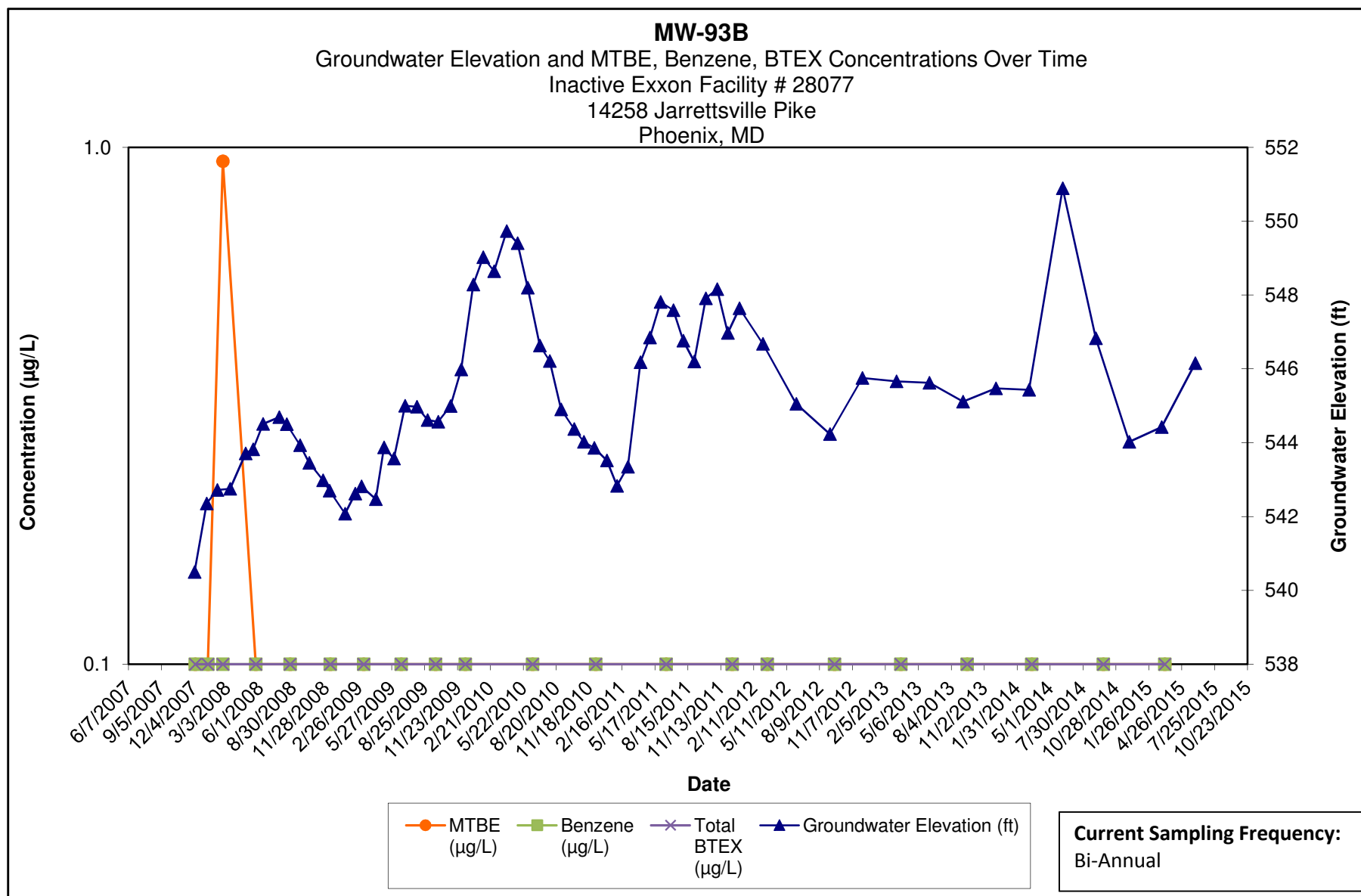
**Kleinfelder**  
1340 Charwood Road  
Hanover, MD



Note:

- 1.) ND results are charted as "0.1" to avoid confusion with estimated "J" values.
- 2.) [R] - indicates well was used for remediation at time of reporting.

**Kleinfelder**  
1340 Charwood Road  
Hanover, MD

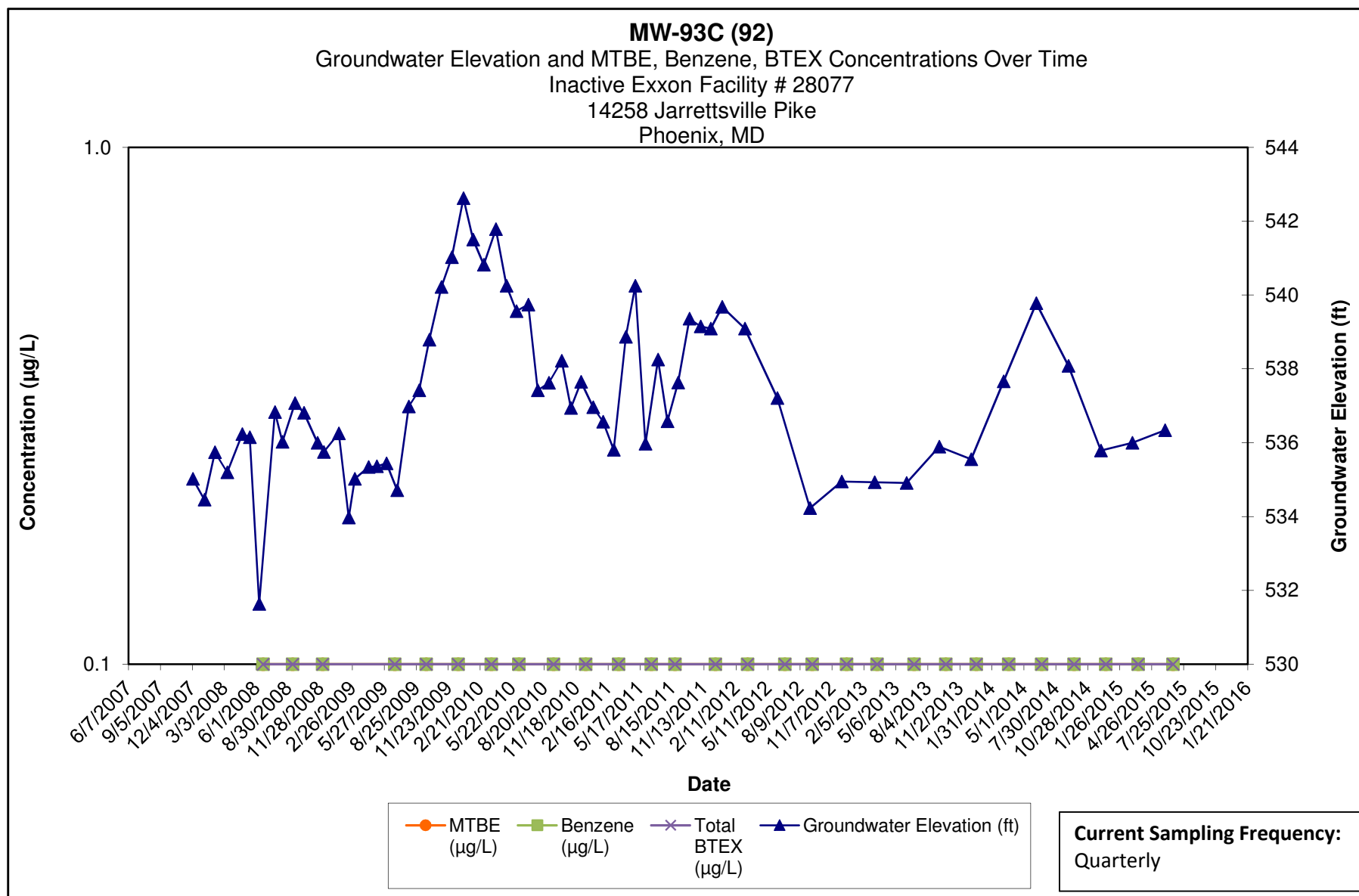


Note:

- 1.) ND results are charted as "0.1" to avoid confusion with estimated "J" values.
- 2.) [R] - indicates well was used for remediation at time of reporting.

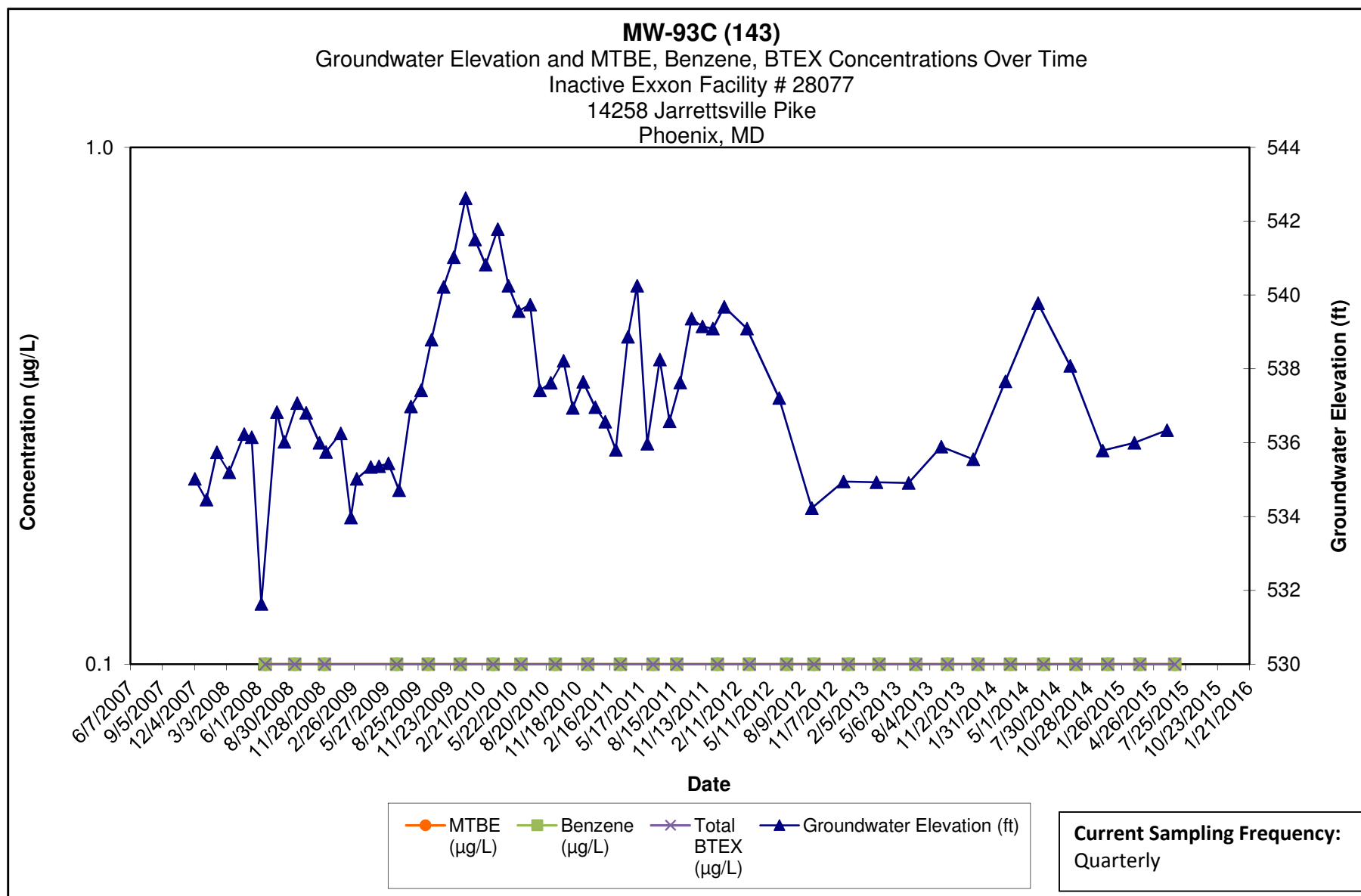
**Kleinfelder**  
1340 Charwood Road  
Hanover, MD





**Note:**

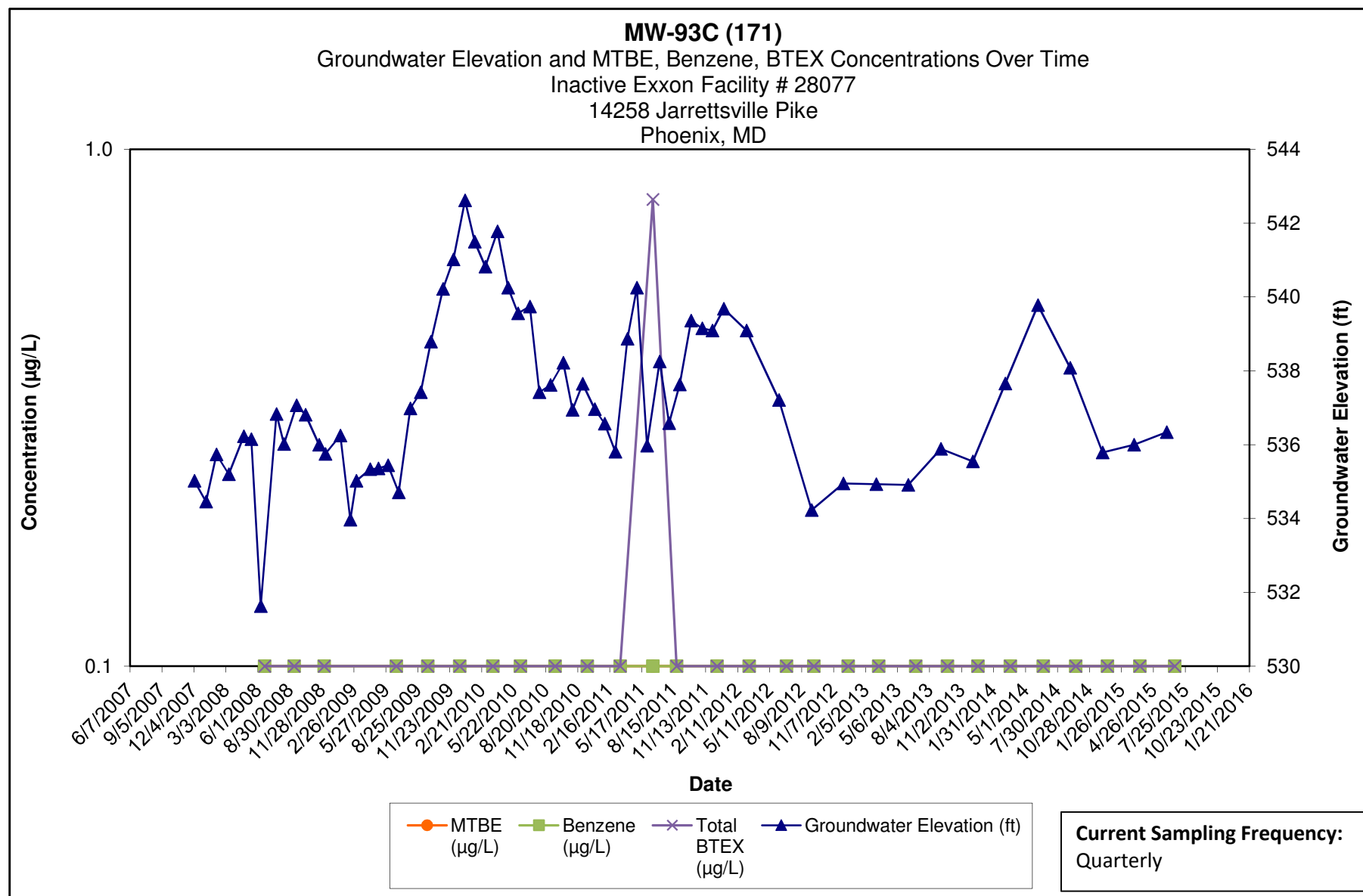
- 1.) ND results are charted as "0.1" to avoid confusion with estimated "J" values.
- 2.) Discrete interval sample collected at the depth indicated using a HydraSleeve sampler.



**Note:**

- 1.) ND results are charted as "0.1" to avoid confusion with estimated "J" values.
- 2.) Discrete interval sample collected at the depth indicated using a HydraSleeve sampler.

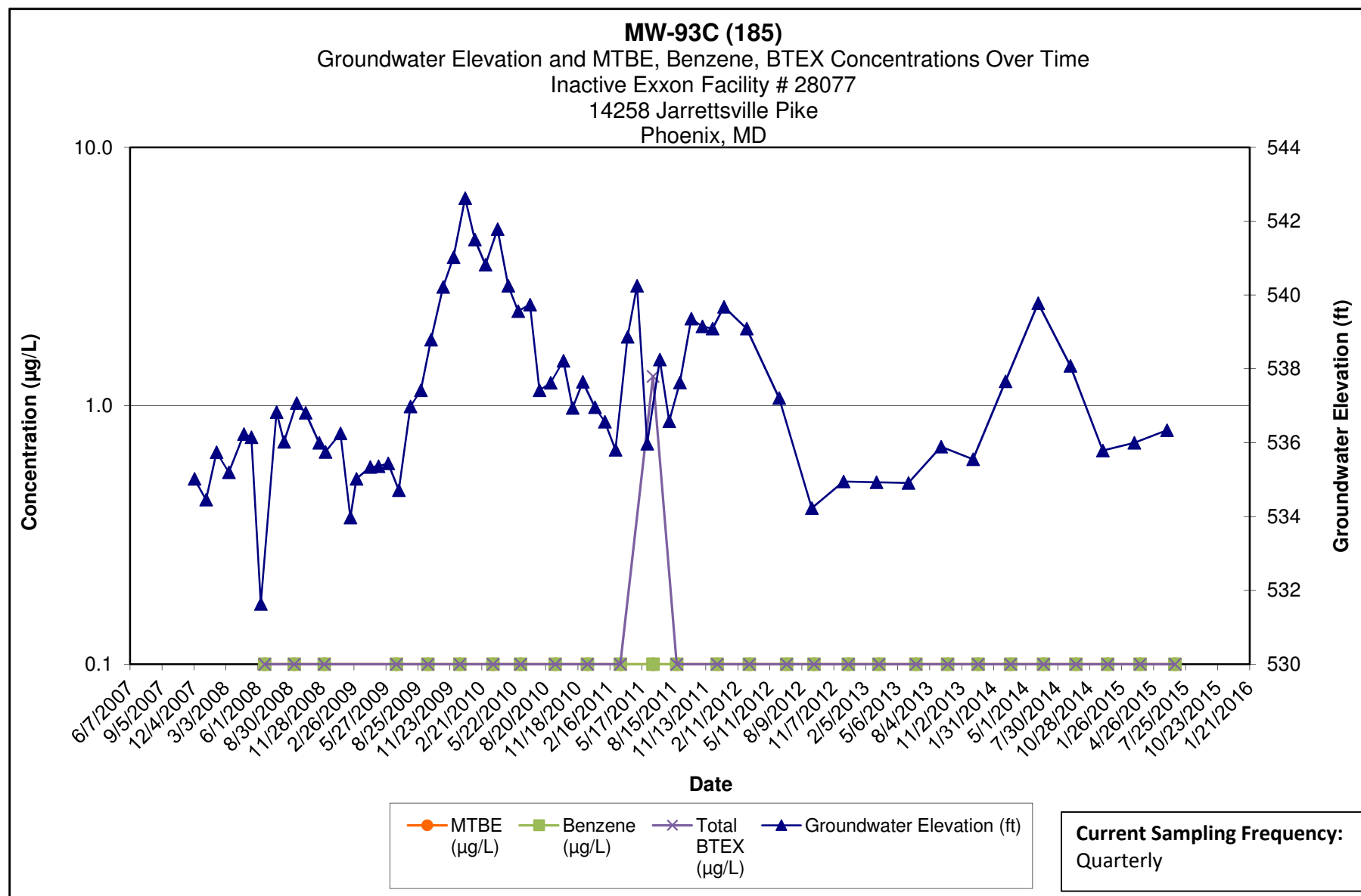
**Kleinfelder**  
1340 Charwood Road  
Hanover, MD



**Note:**

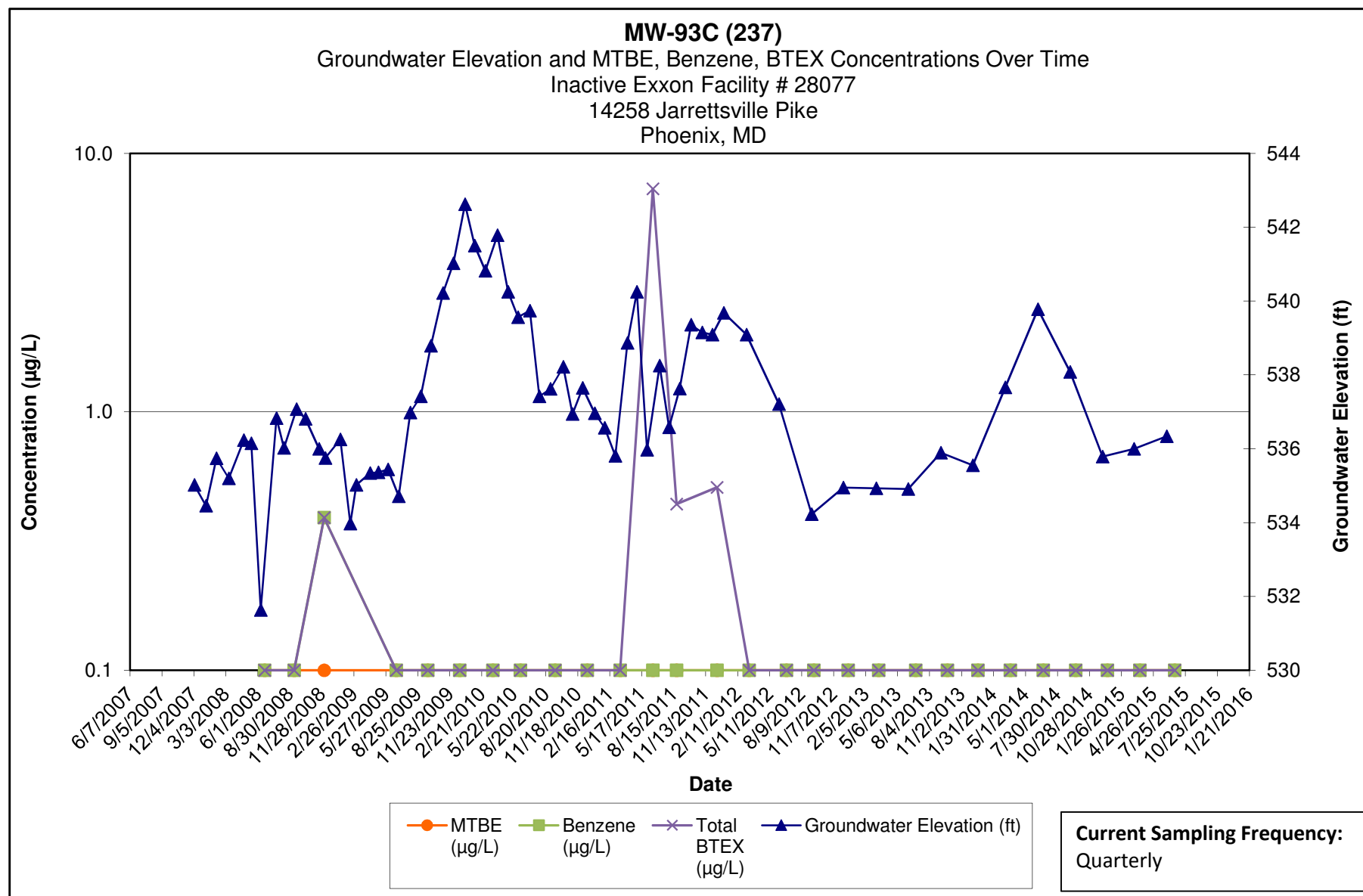
- 1.) ND results are charted as "0.1" to avoid confusion with estimated "J" values.
- 2.) Discrete interval sample collected at the depth indicated using a HydraSleeve sampler.

**Kleinfelder**  
1340 Charwood Road  
Hanover, MD



**Note:**

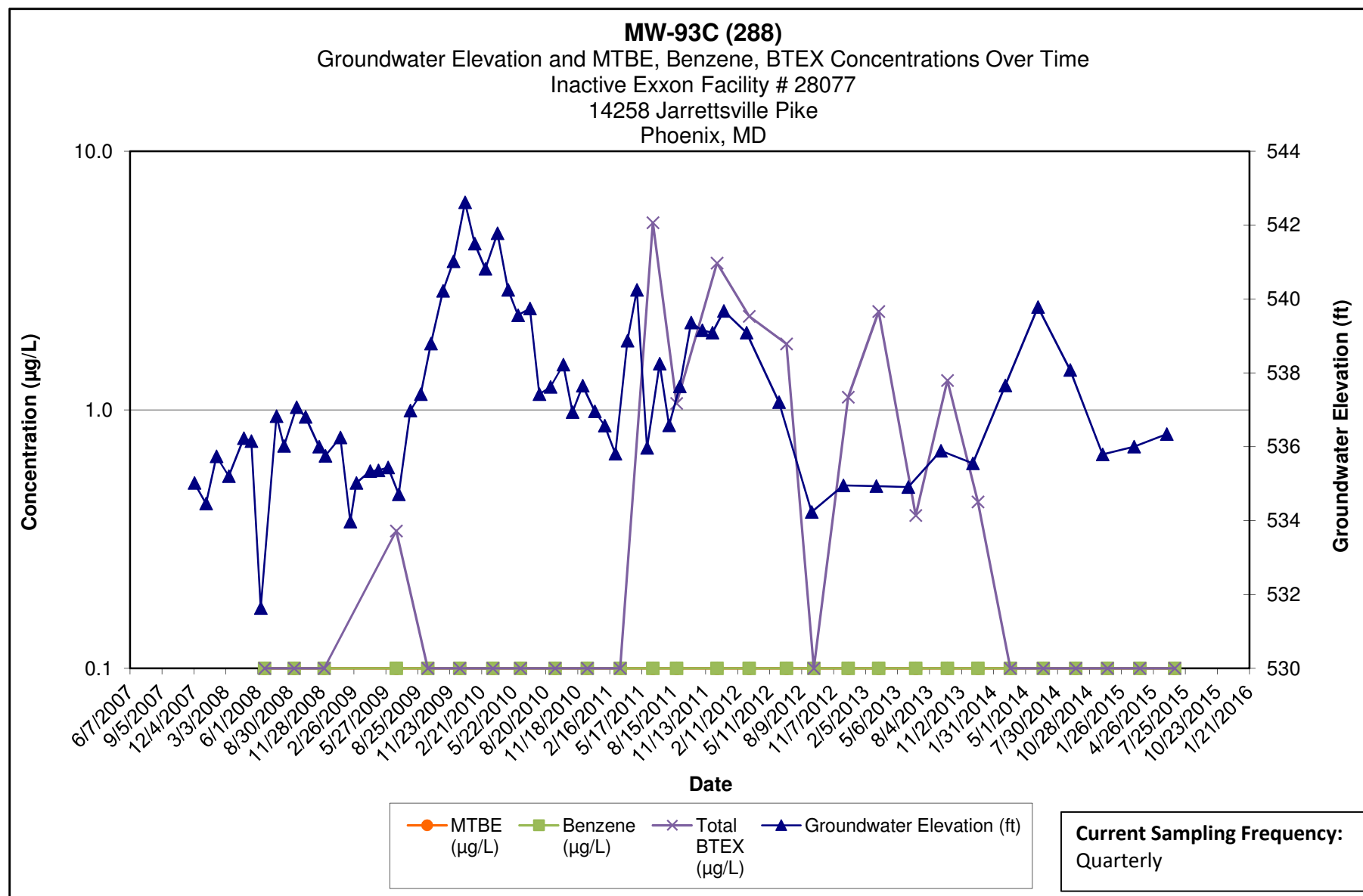
- 1.) ND results are charted as "0.1" to avoid confusion with estimated "J" values.
- 2.) Discrete interval sample collected at the depth indicated using a HydraSleeve sampler.



Note:

- 1.) ND results are charted as "0.1" to avoid confusion with estimated "J" values.
- 2.) Discrete interval sample collected at the depth indicated using a HydraSleeve sampler.

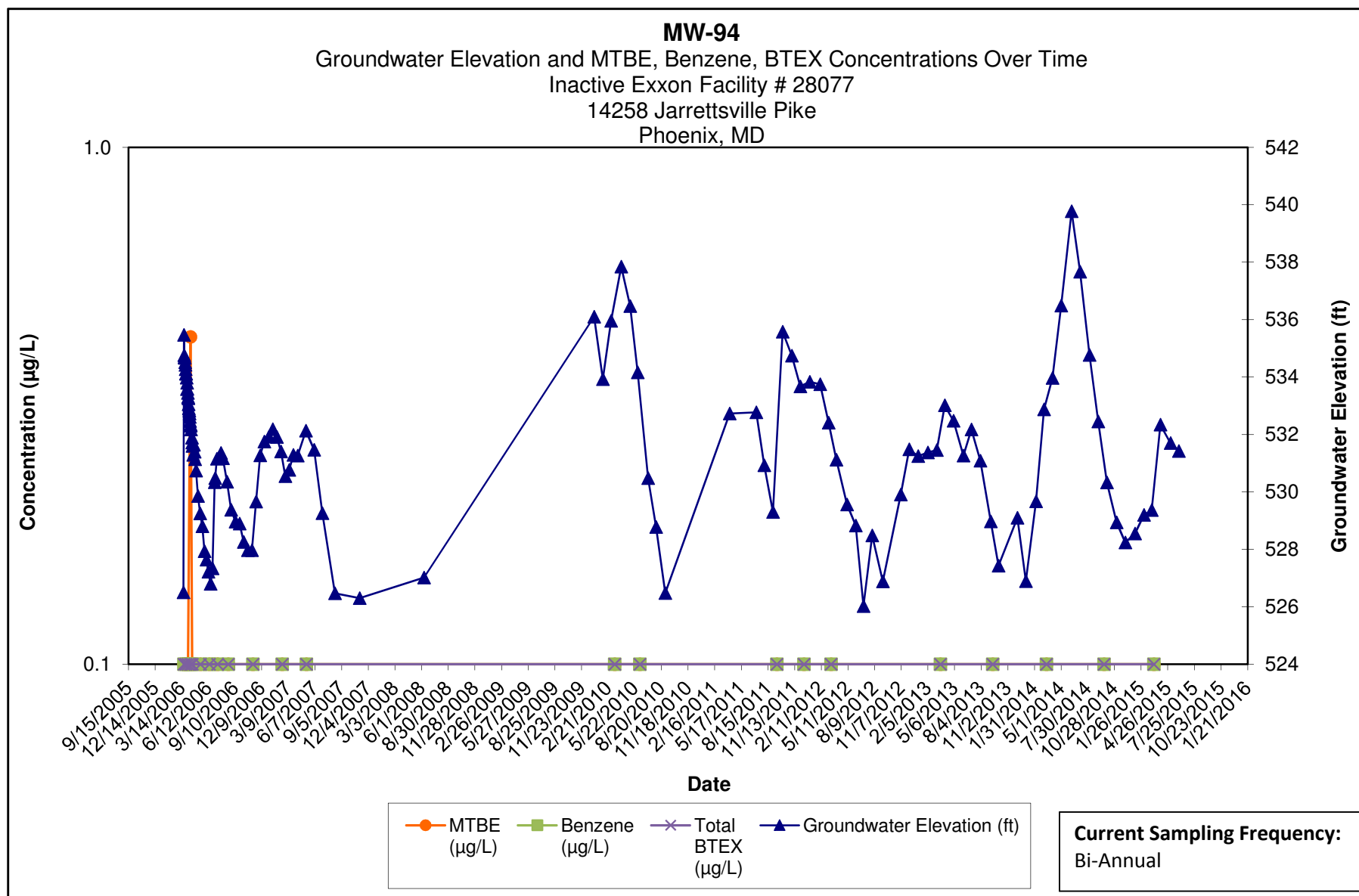
**Kleinfelder**  
1340 Charwood Road  
Hanover, MD



Note:

- 1.) ND results are charted as "0.1" to avoid confusion with estimated "J" values.
- 2.) Discrete interval sample collected at the depth indicated using a HydraSleeve sampler.

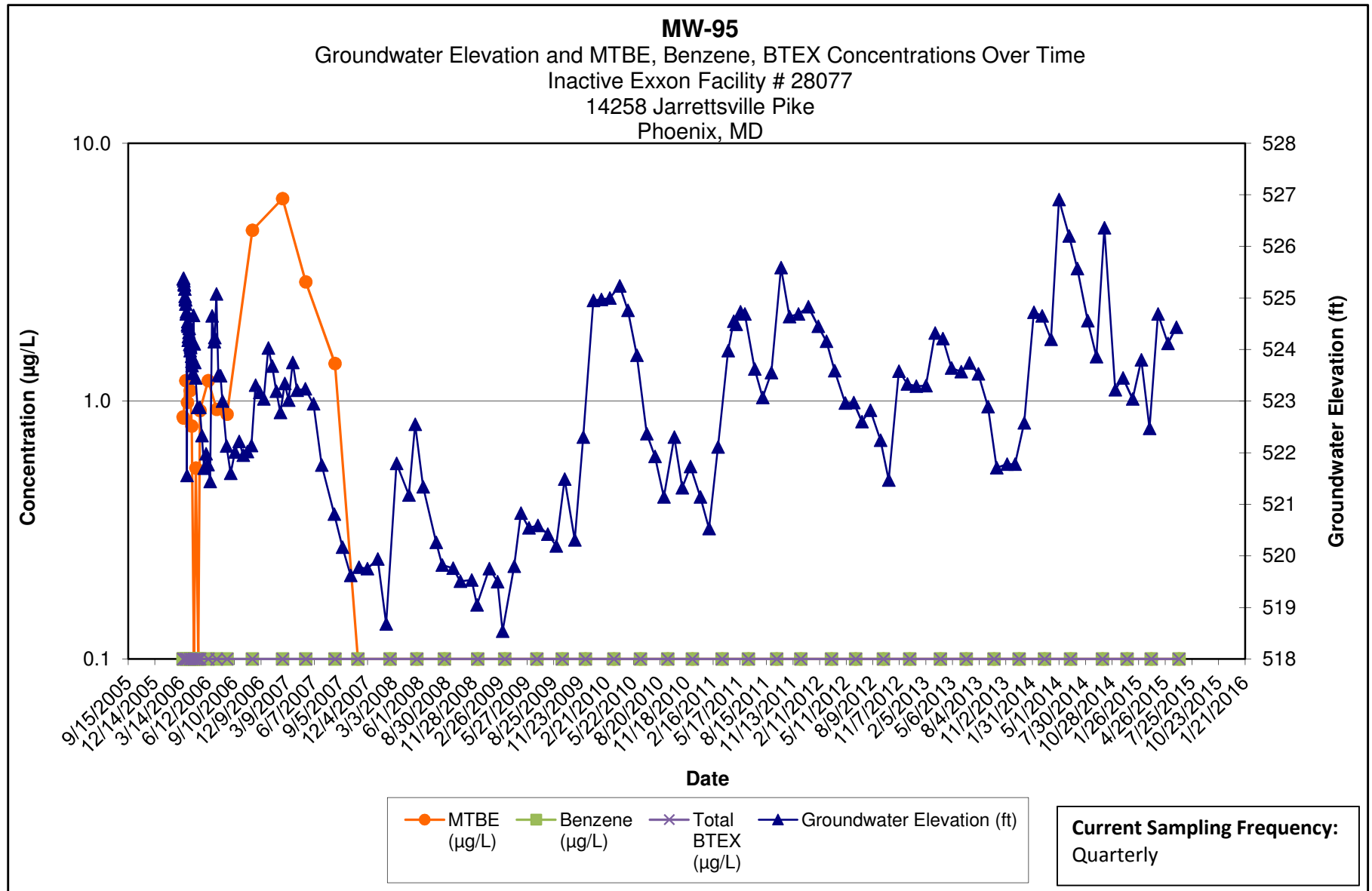
**Kleinfelder**  
1340 Charwood Road  
Hanover, MD



Note:

- 1.) ND results are charted as "0.1" to avoid confusion with estimated "J" values.
- 2.) [R] - indicates well was used for remediation at time of reporting.

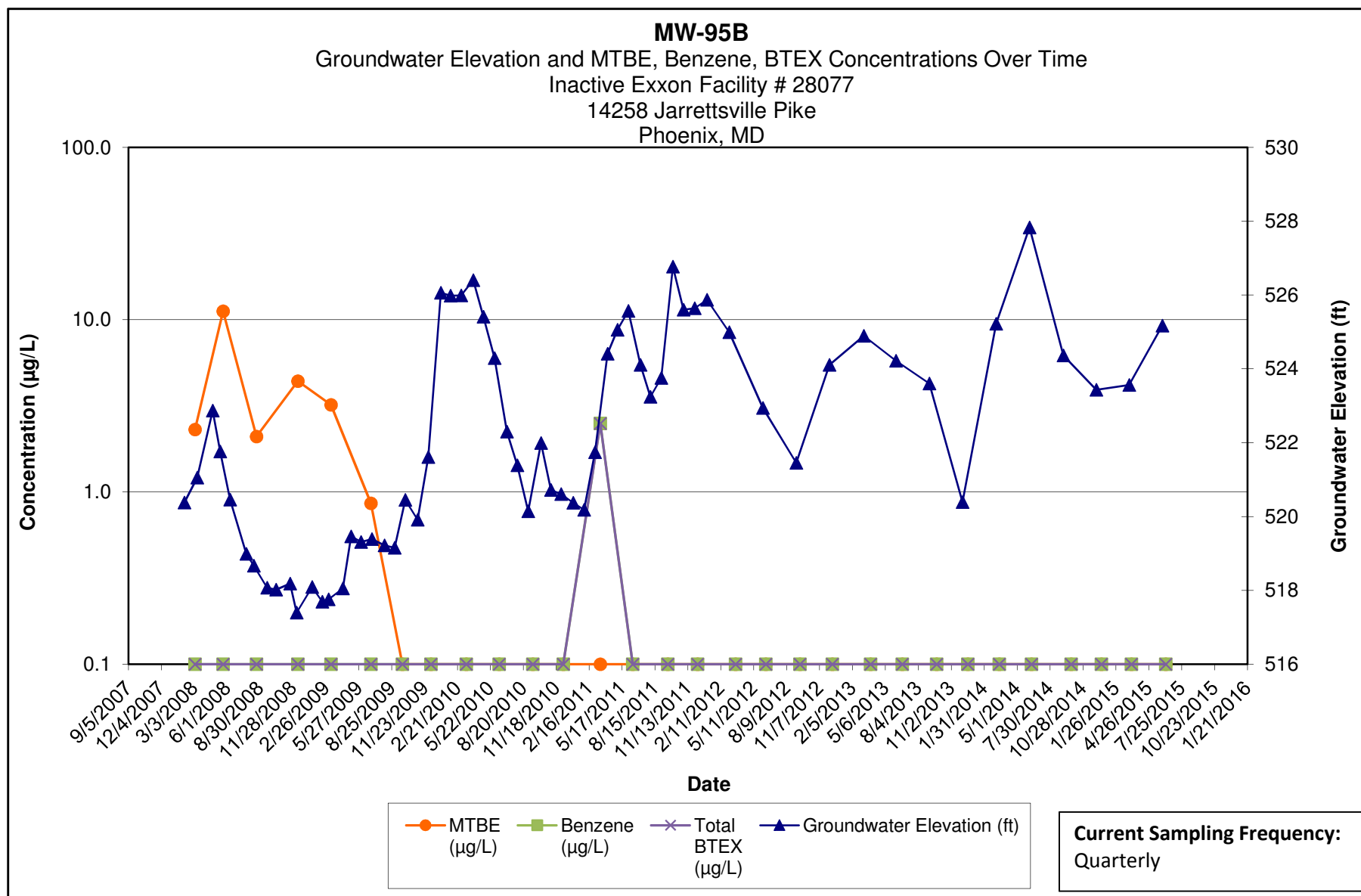
**Kleinfelder**  
1340 Charwood Road  
Hanover, MD



Note:

- 1.) ND results are charted as "0.1" to avoid confusion with estimated "J" values.
- 2.) [R] - indicates well was used for remediation at time of reporting.

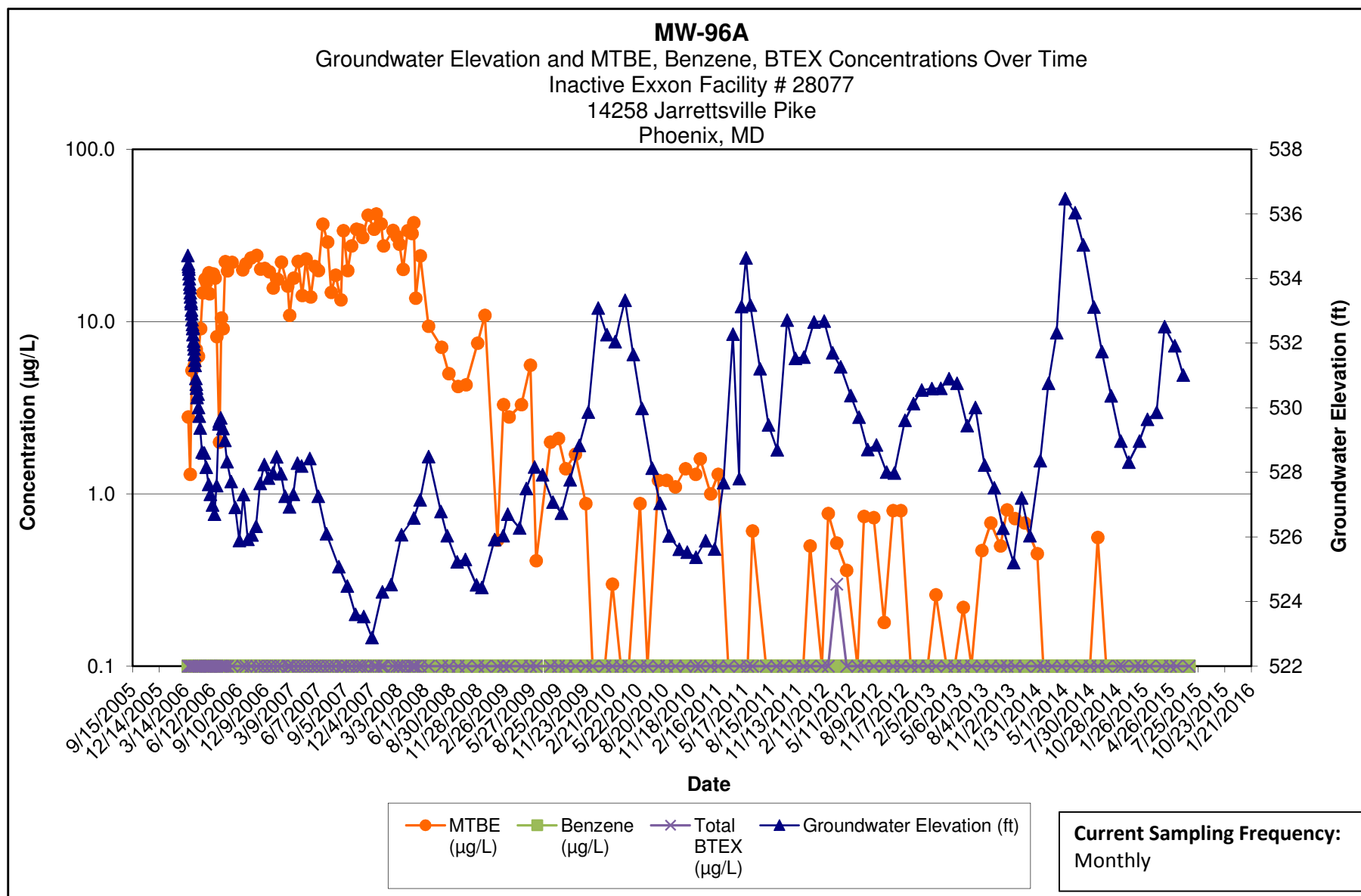




Note:

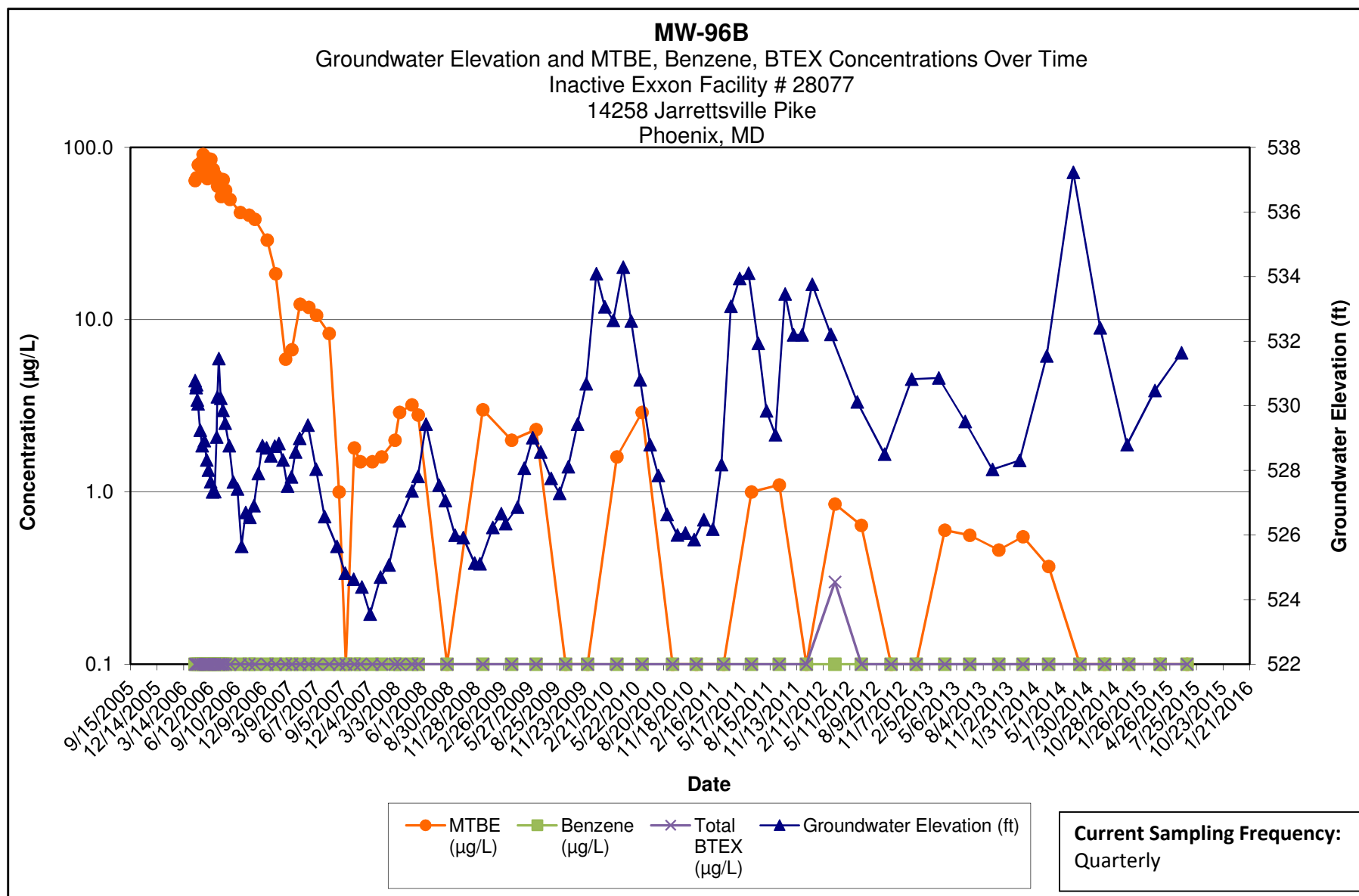
- 1.) ND results are charted as "0.1" to avoid confusion with estimated "J" values.
- 2.) [R] - indicates well was used for remediation at time of reporting.

**Kleinfelder**  
1340 Charwood Road  
Hanover, MD



**Note:**

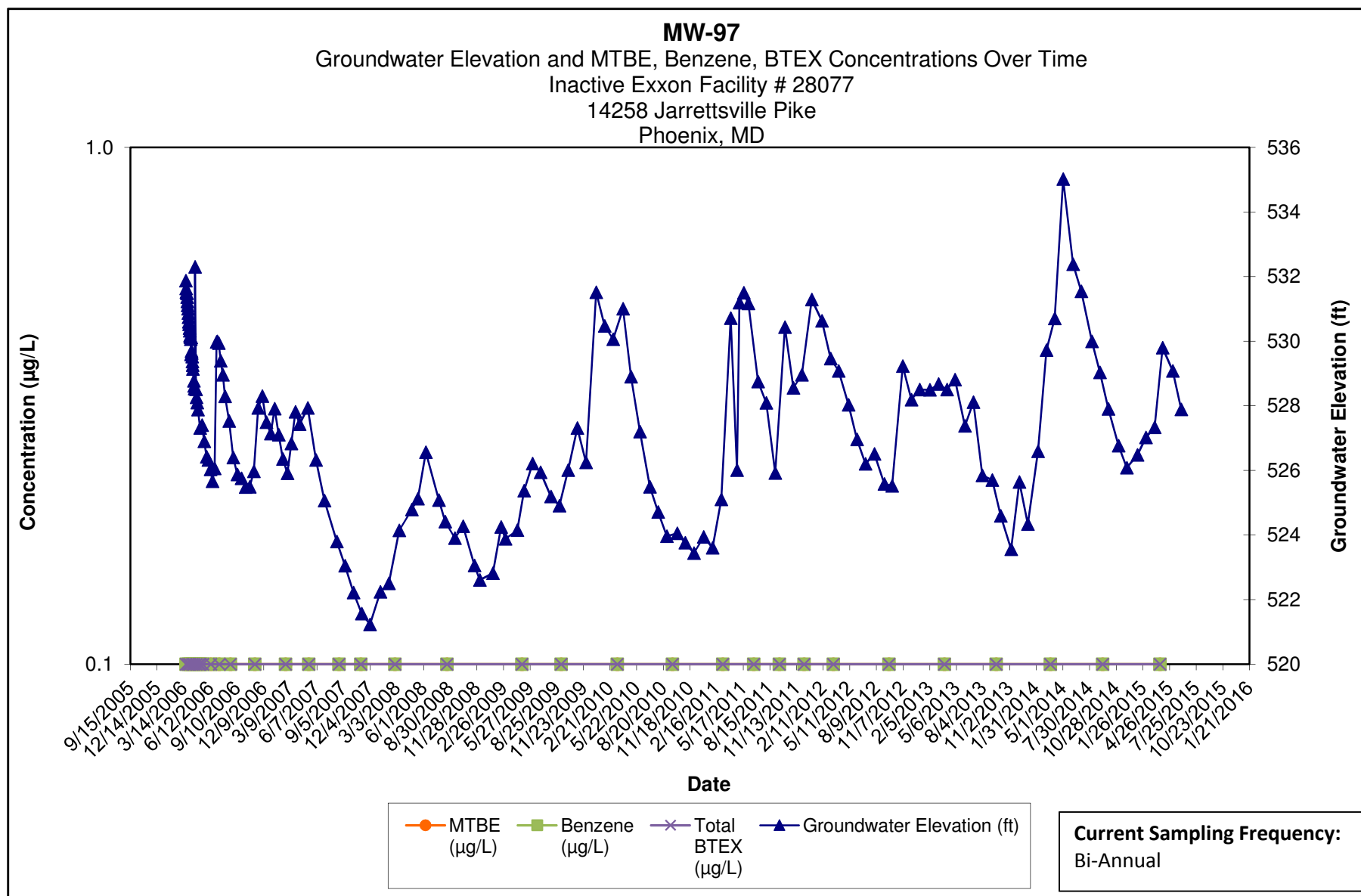
- 1.) ND results are charted as "0.1" to avoid confusion with estimated "J" values.
- 2.) [R] - indicates well was used for remediation at time of reporting.



Note:

- 1.) ND results are charted as "0.1" to avoid confusion with estimated "J" values.
- 2.) [R] - indicates well was used for remediation at time of reporting.

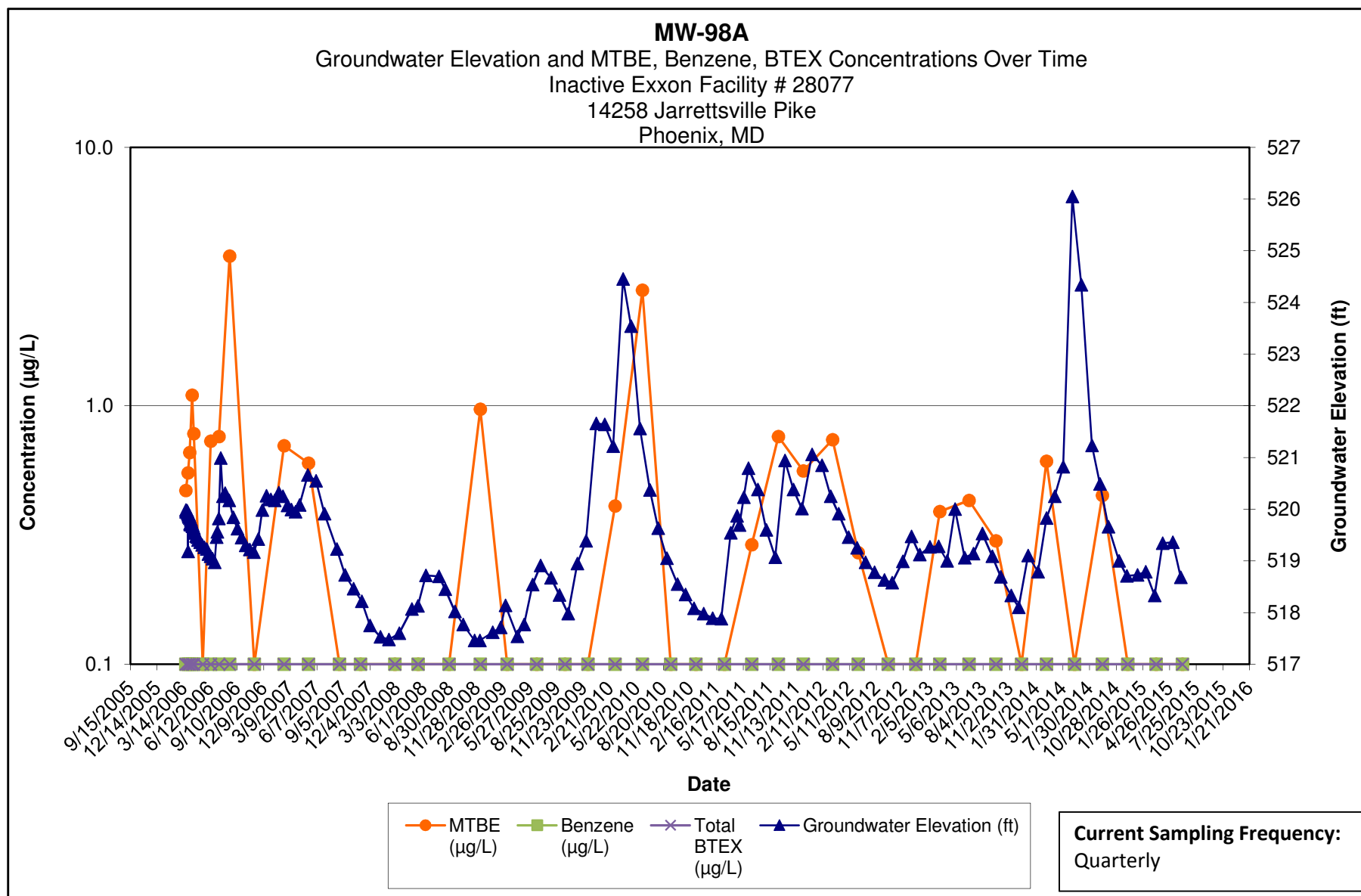
**Kleinfelder**  
1340 Charwood Road  
Hanover, MD



Note:

- 1.) ND results are charted as "0.1" to avoid confusion with estimated "J" values.
- 2.) [R] - indicates well was used for remediation at time of reporting.

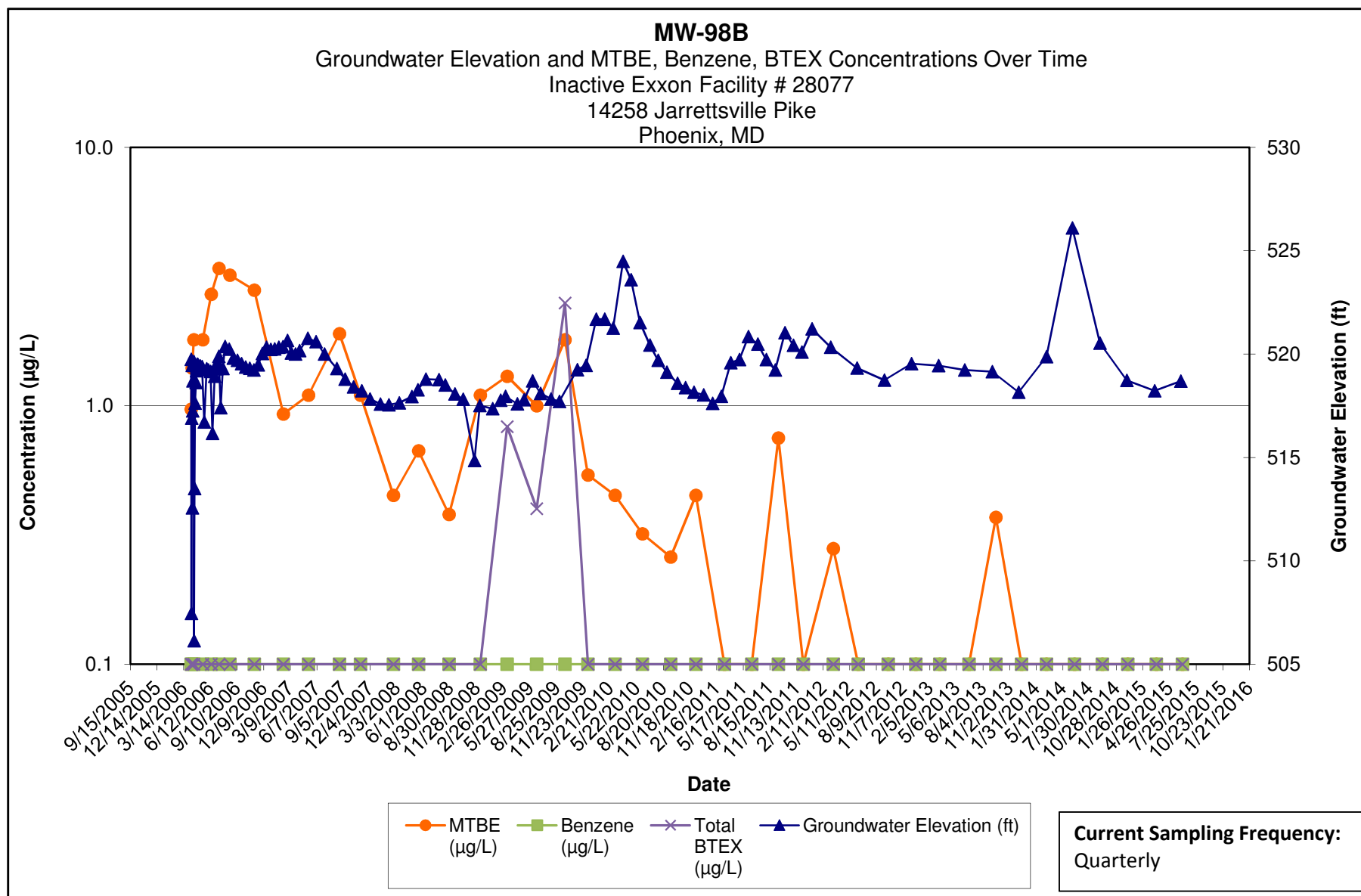
**Kleinfelder**  
1340 Charwood Road  
Hanover, MD



Note:

- 1.) ND results are charted as "0.1" to avoid confusion with estimated "J" values.
- 2.) [R] - indicates well was used for remediation at time of reporting.

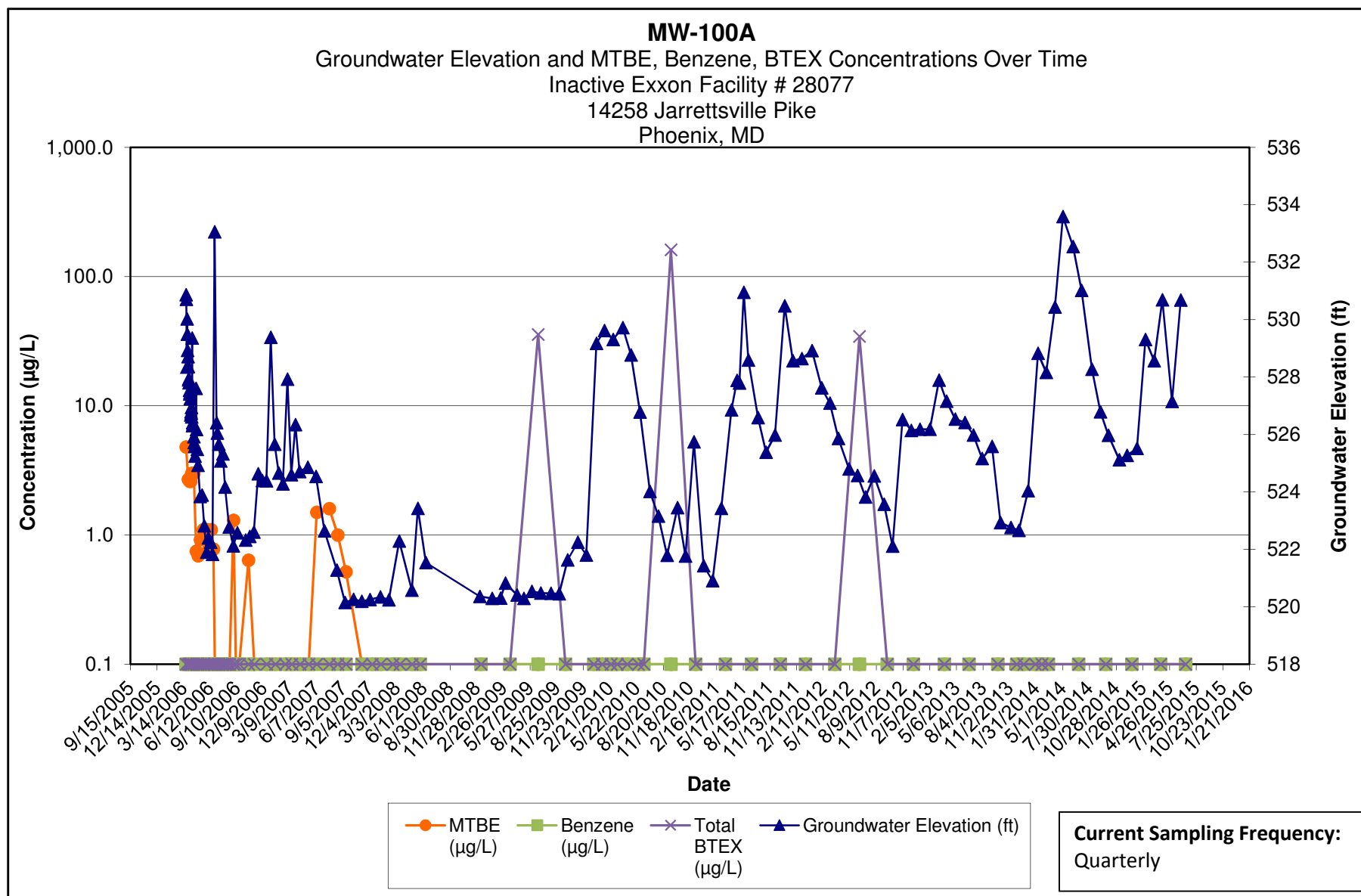
**Kleinfelder**  
1340 Charwood Road  
Hanover, MD



Note:

- 1.) ND results are charted as "0.1" to avoid confusion with estimated "J" values.
- 2.) [R] - indicates well was used for remediation at time of reporting.

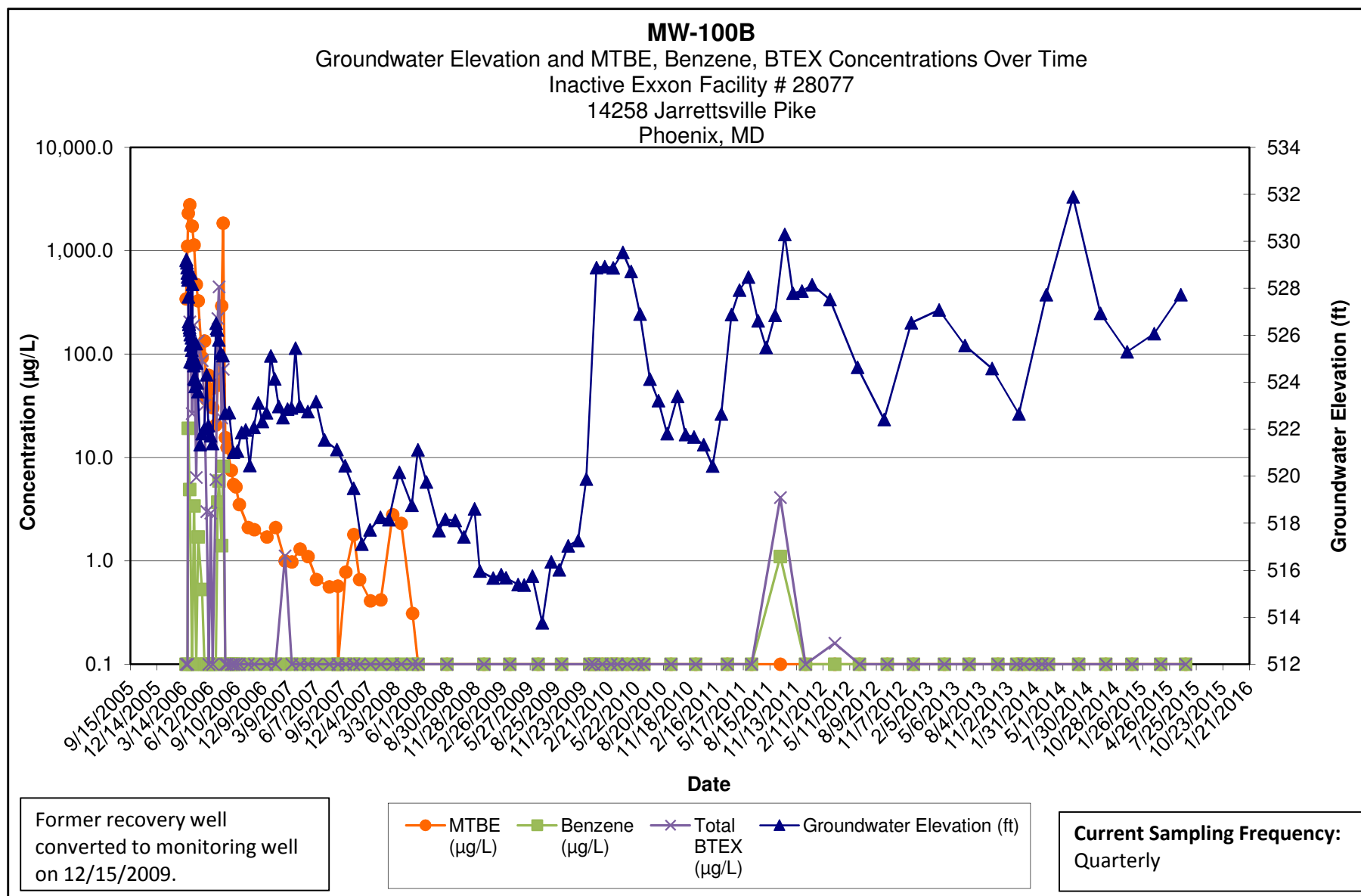
**Kleinfelder**  
1340 Charwood Road  
Hanover, MD



Note:

- 1.) ND results are charted as "0.1" to avoid confusion with estimated "J" values.
- 2.) [R] - indicates well was used for remediation at time of reporting.

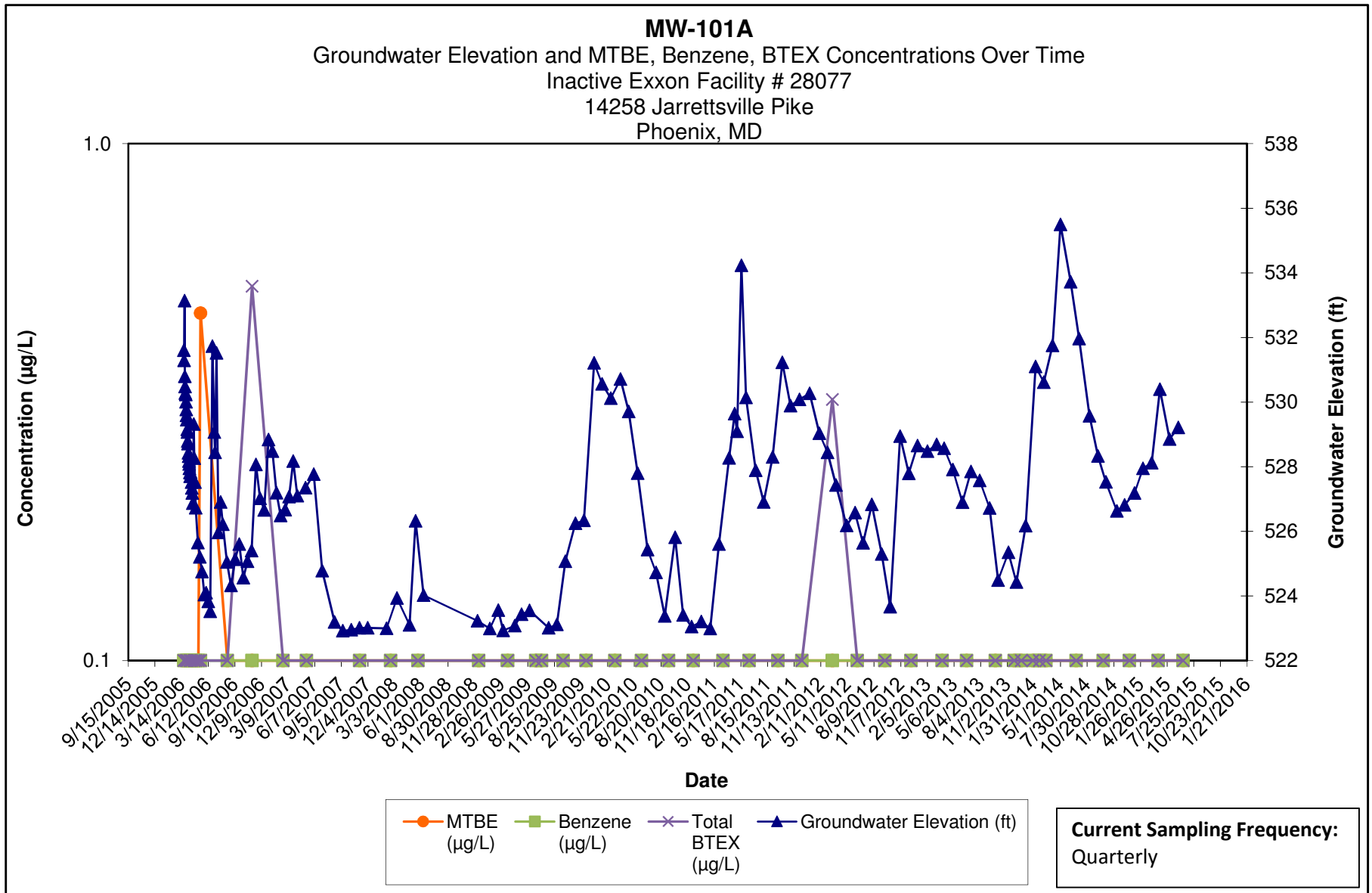
**Kleinfelder**  
1340 Charwood Road  
Hanover, MD



Note:

- 1.) ND results are charted as "0.1" to avoid confusion with estimated "J" values.
- 2.) [R] - indicates well was used for remediation at time of reporting.

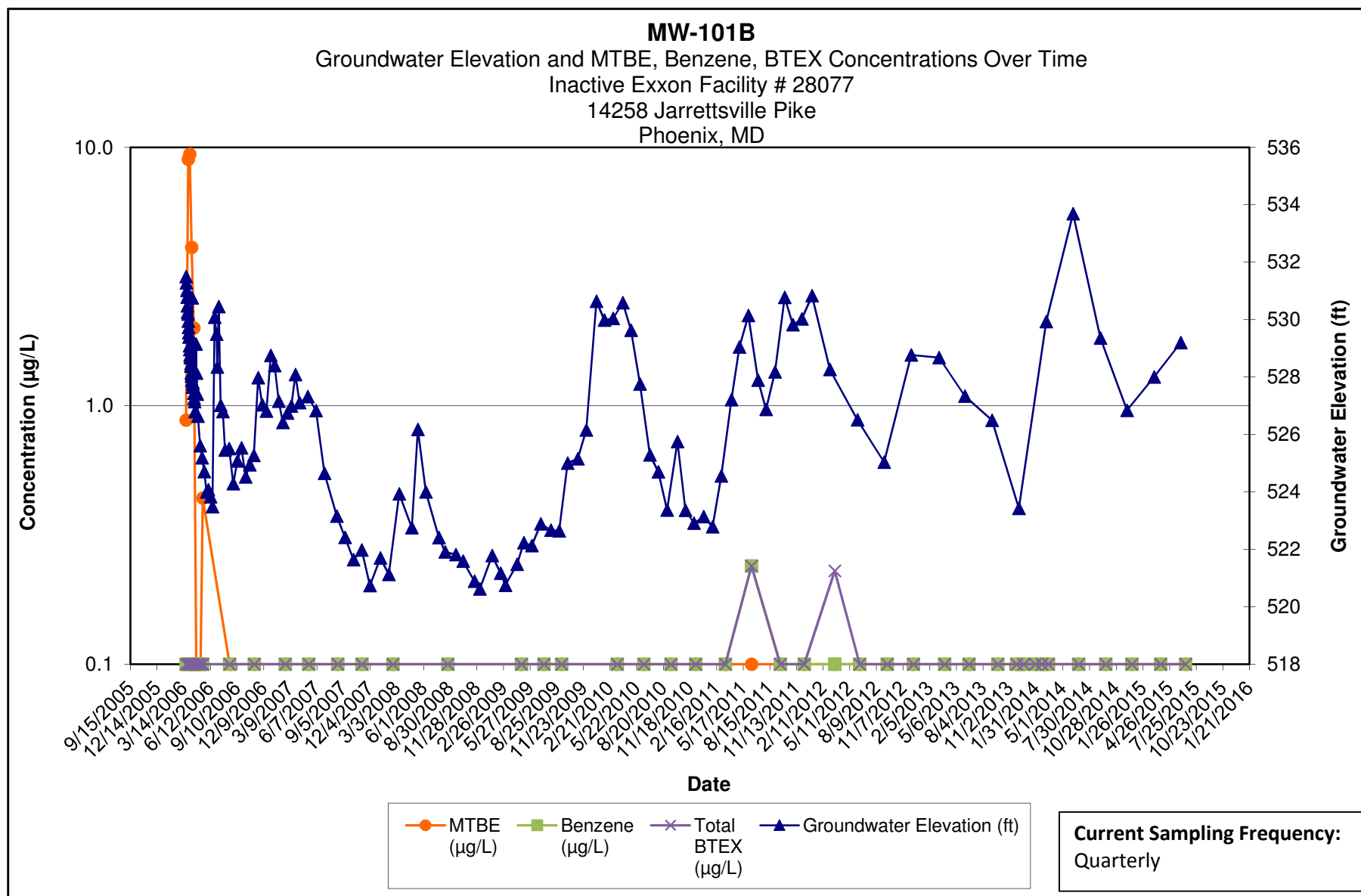




Note:

- 1.) ND results are charted as "0.1" to avoid confusion with estimated "J" values.
- 2.) [R] - indicates well was used for remediation at time of reporting.

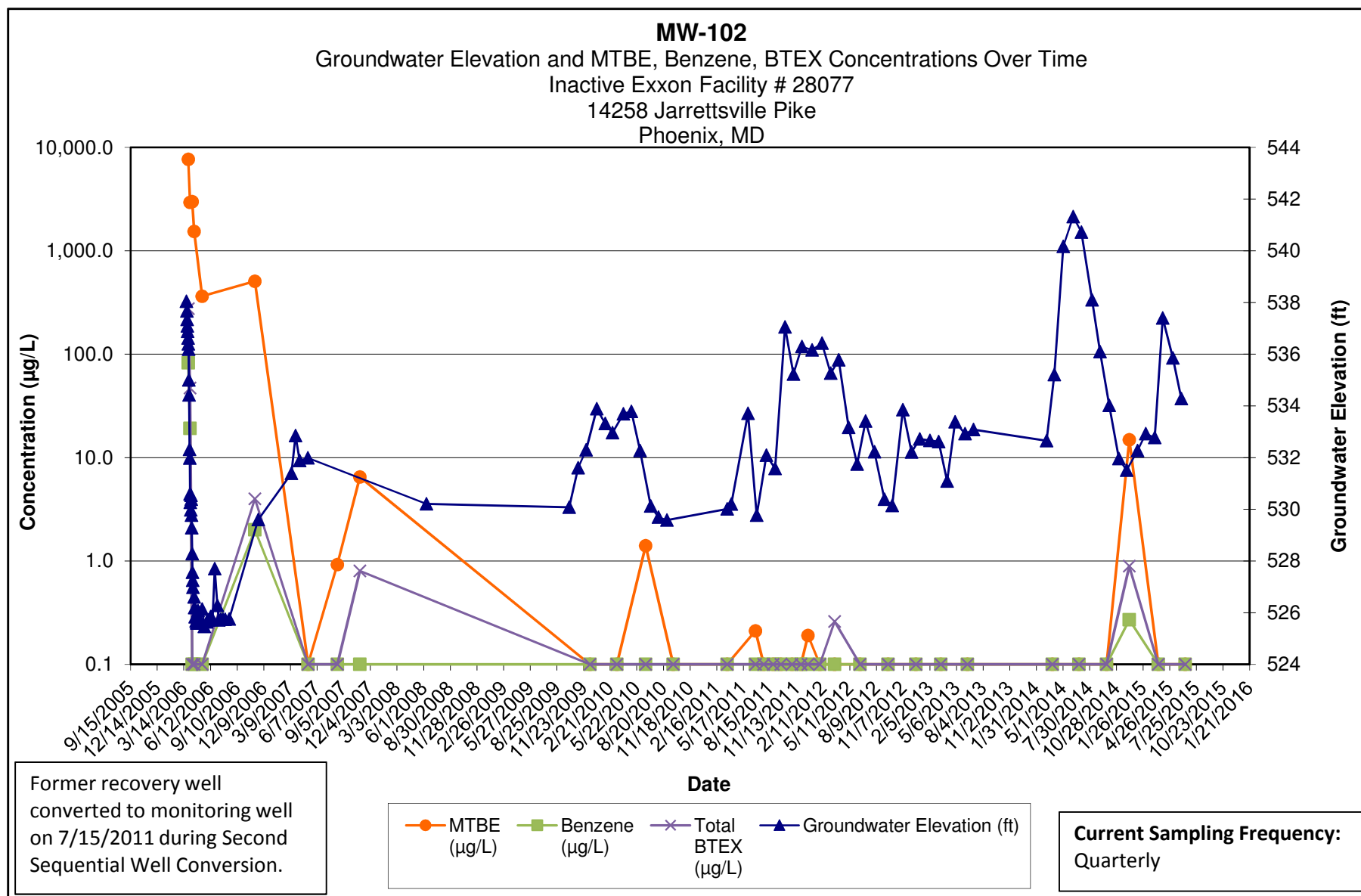
**Kleinfelder**  
1340 Charwood Road  
Hanover, MD



Note:

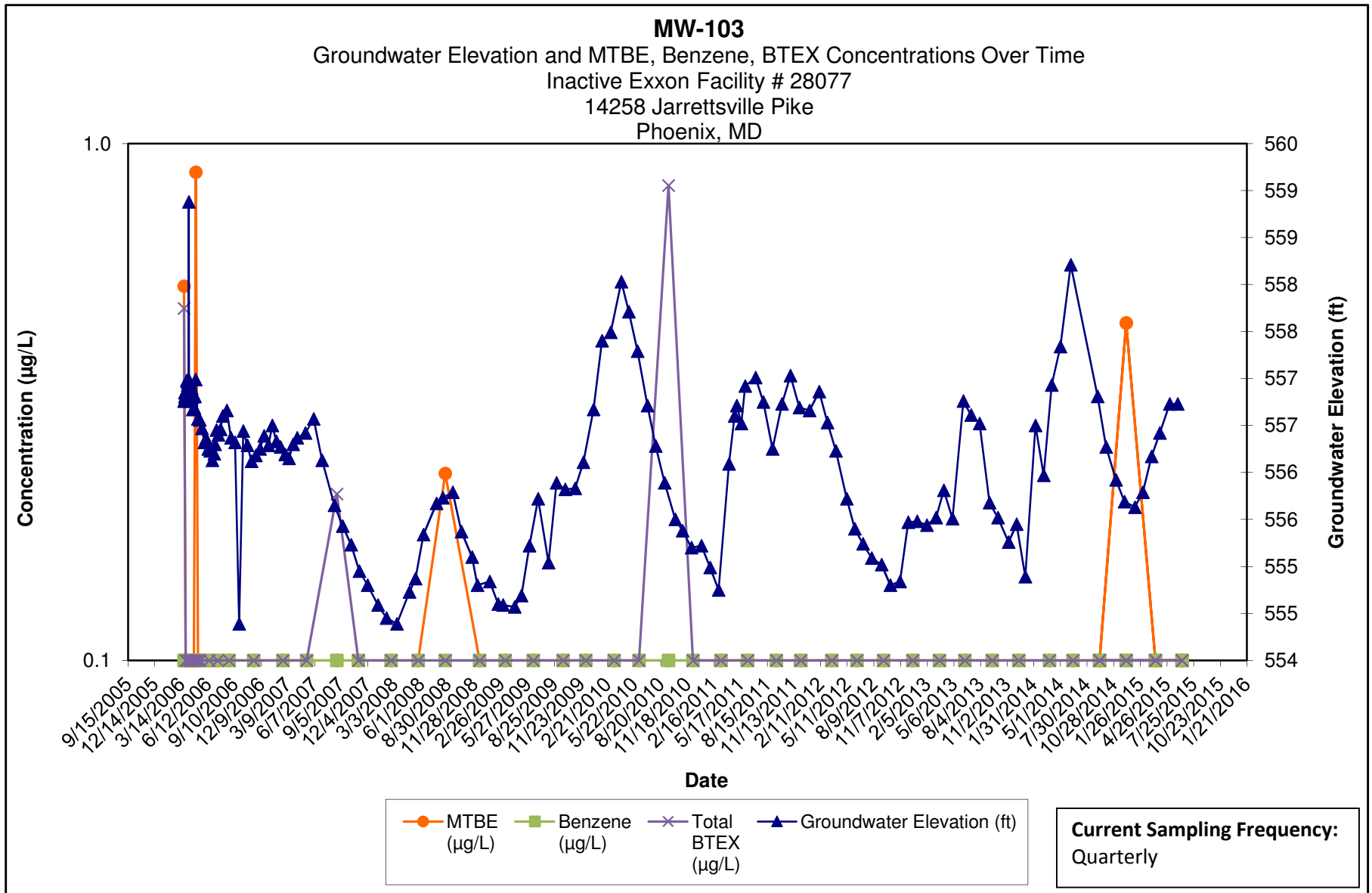
- 1.) ND results are charted as "0.1" to avoid confusion with estimated "J" values.
- 2.) [R] - indicates well was used for remediation at time of reporting.

**Kleinfelder**  
1340 Charwood Road  
Hanover, MD



Note:

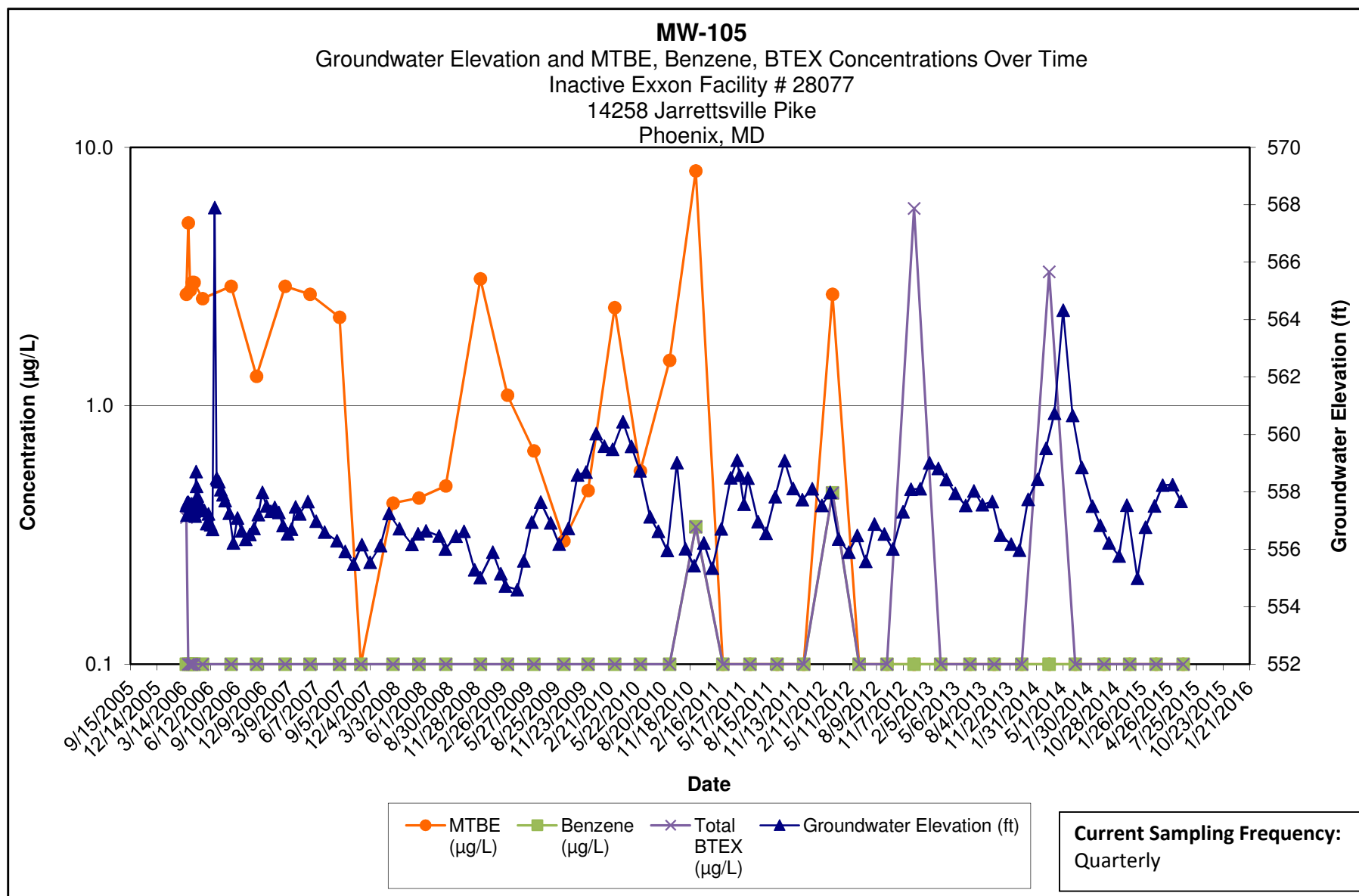
- 1.) ND results are charted as "0.1" to avoid confusion with estimated "J" values.
- 2.) [R] - indicates well was used for remediation at time of reporting.



Note:

- 1.) ND results are charted as "0.1" to avoid confusion with estimated "J" values.
- 2.) [R] - indicates well was used for remediation at time of reporting.

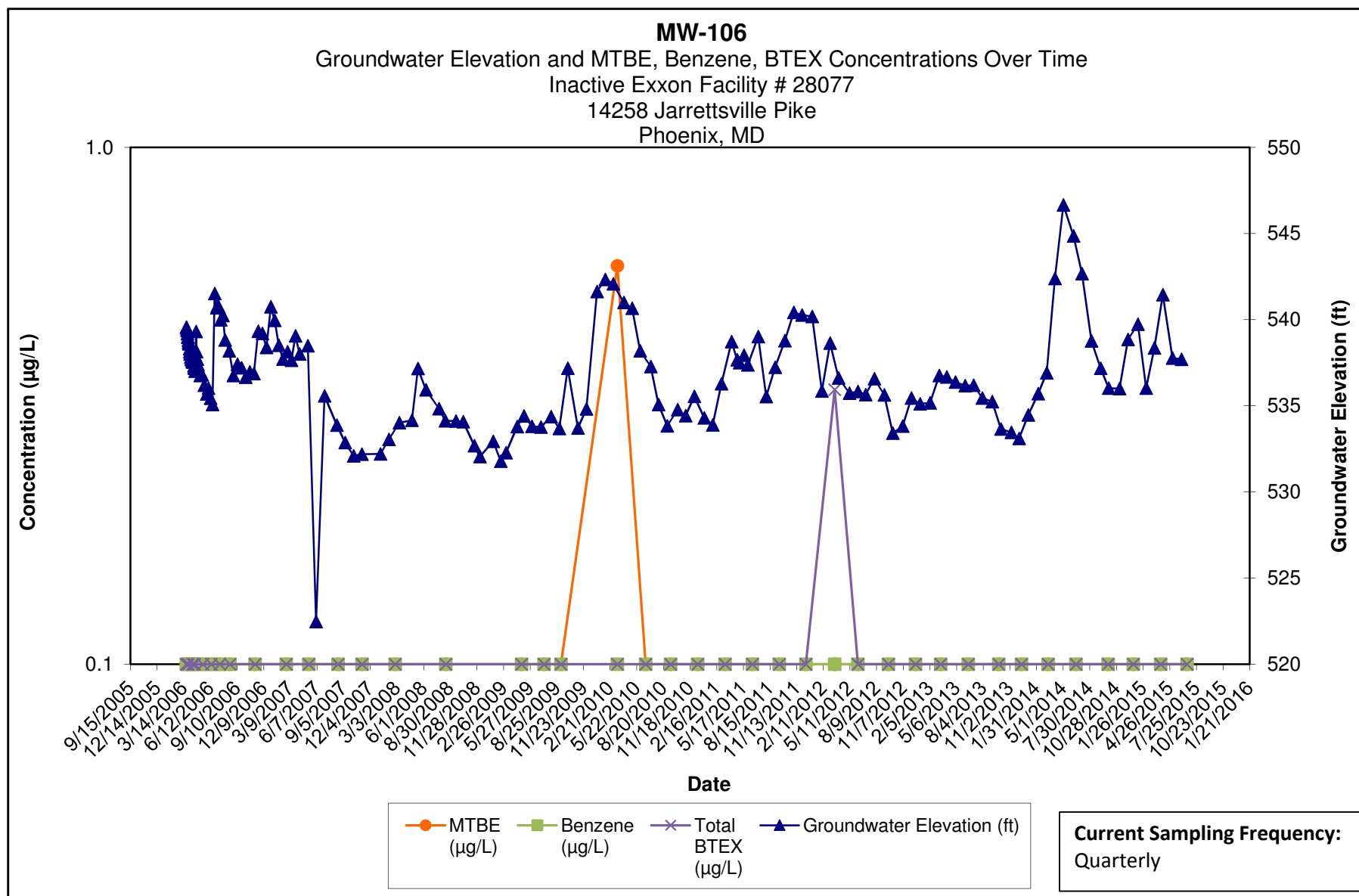
**Kleinfelder**  
1340 Charwood Road  
Hanover, MD



Note:

- 1.) ND results are charted as "0.1" to avoid confusion with estimated "J" values.
- 2.) [R] - indicates well was used for remediation at time of reporting.

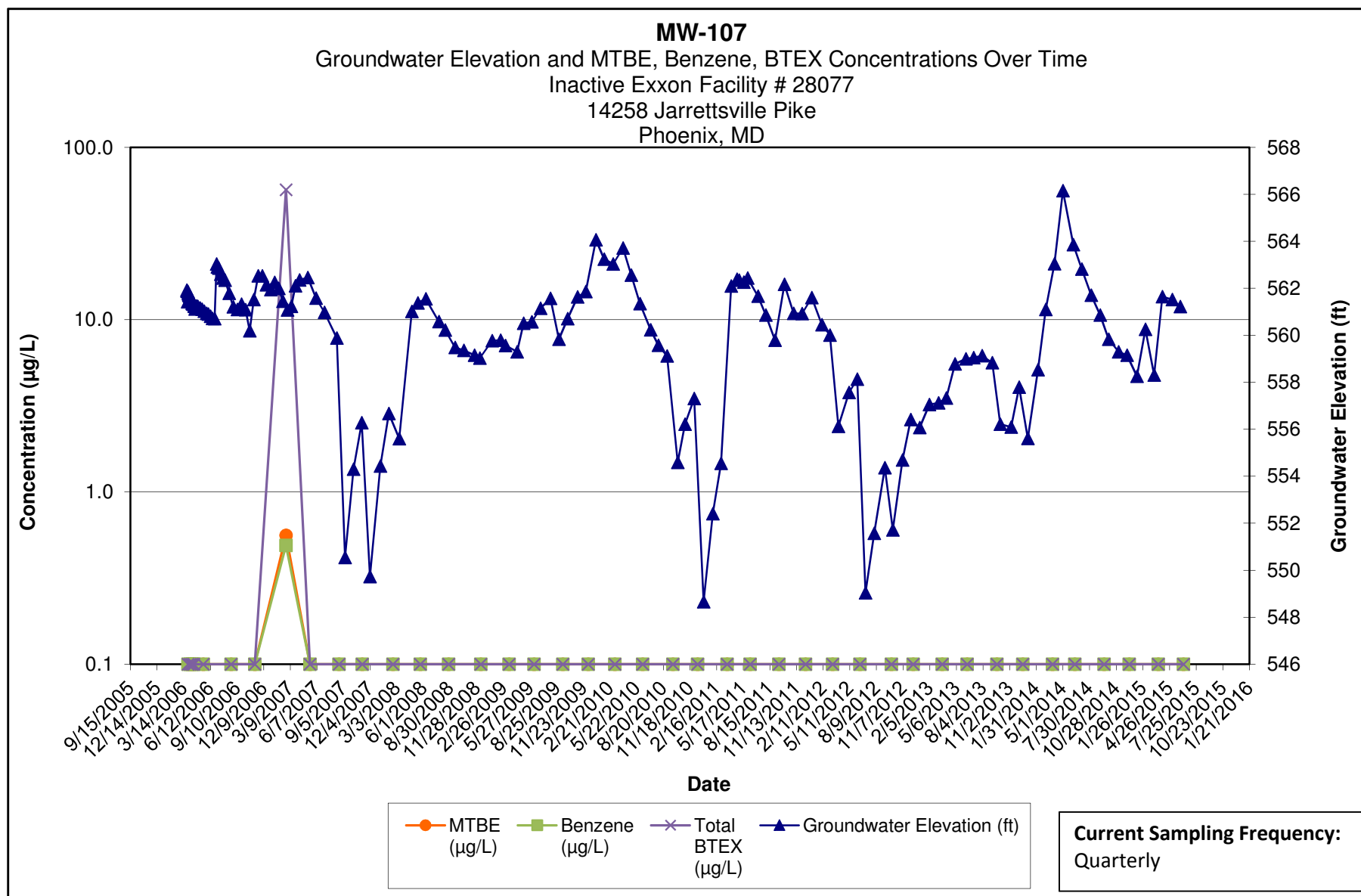
**Kleinfelder**  
1340 Charwood Road  
Hanover, MD



Note:

- 1.) ND results are charted as "0.1" to avoid confusion with estimated "J" values.
- 2.) [R] - indicates well was used for remediation at time of reporting.

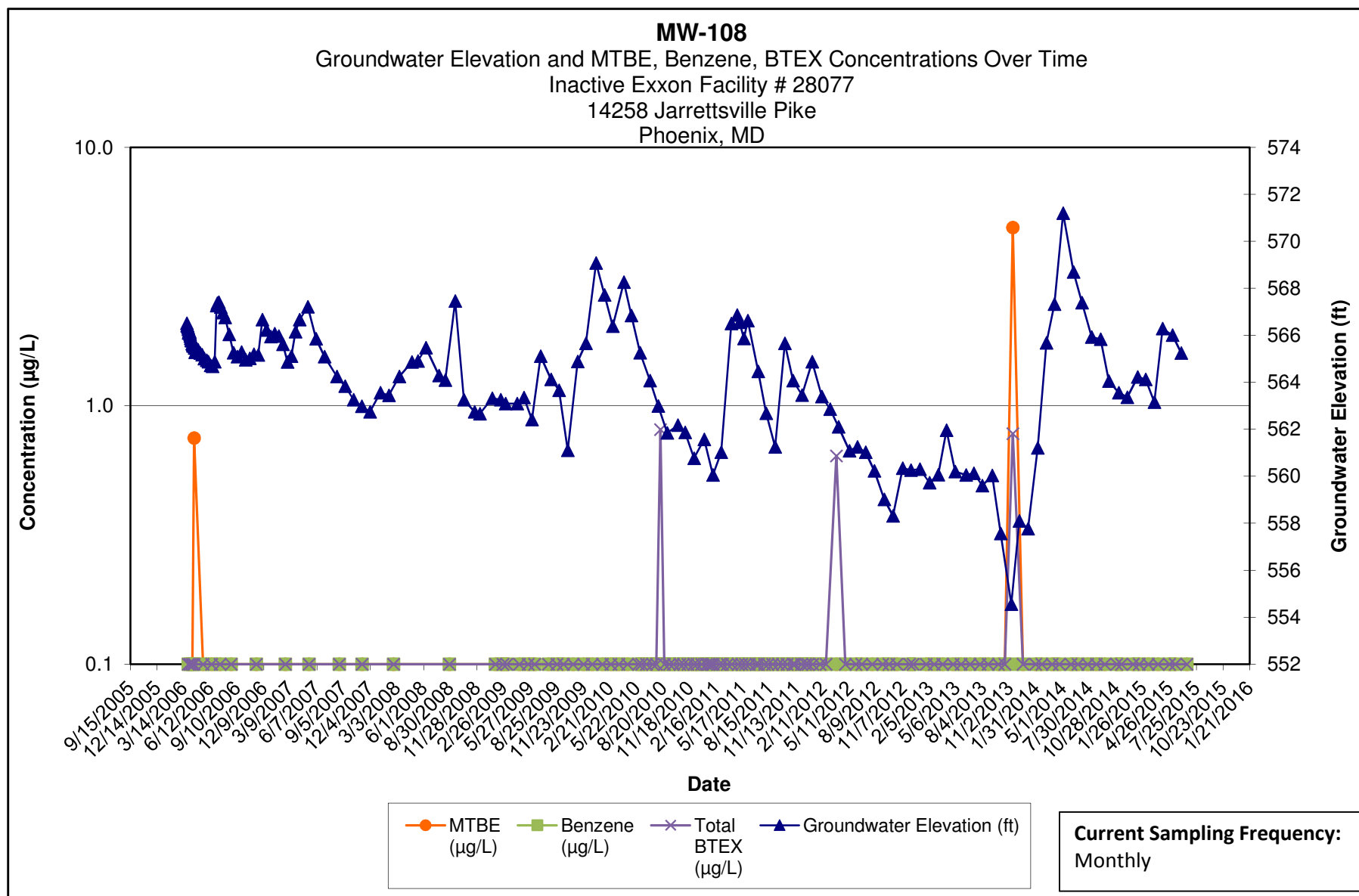
**Kleinfelder**  
1340 Charwood Road  
Hanover, MD



Note:

- 1.) ND results are charted as "0.1" to avoid confusion with estimated "J" values.
- 2.) [R] - indicates well was used for remediation at time of reporting.

**Kleinfelder**  
1340 Charwood Road  
Hanover, MD

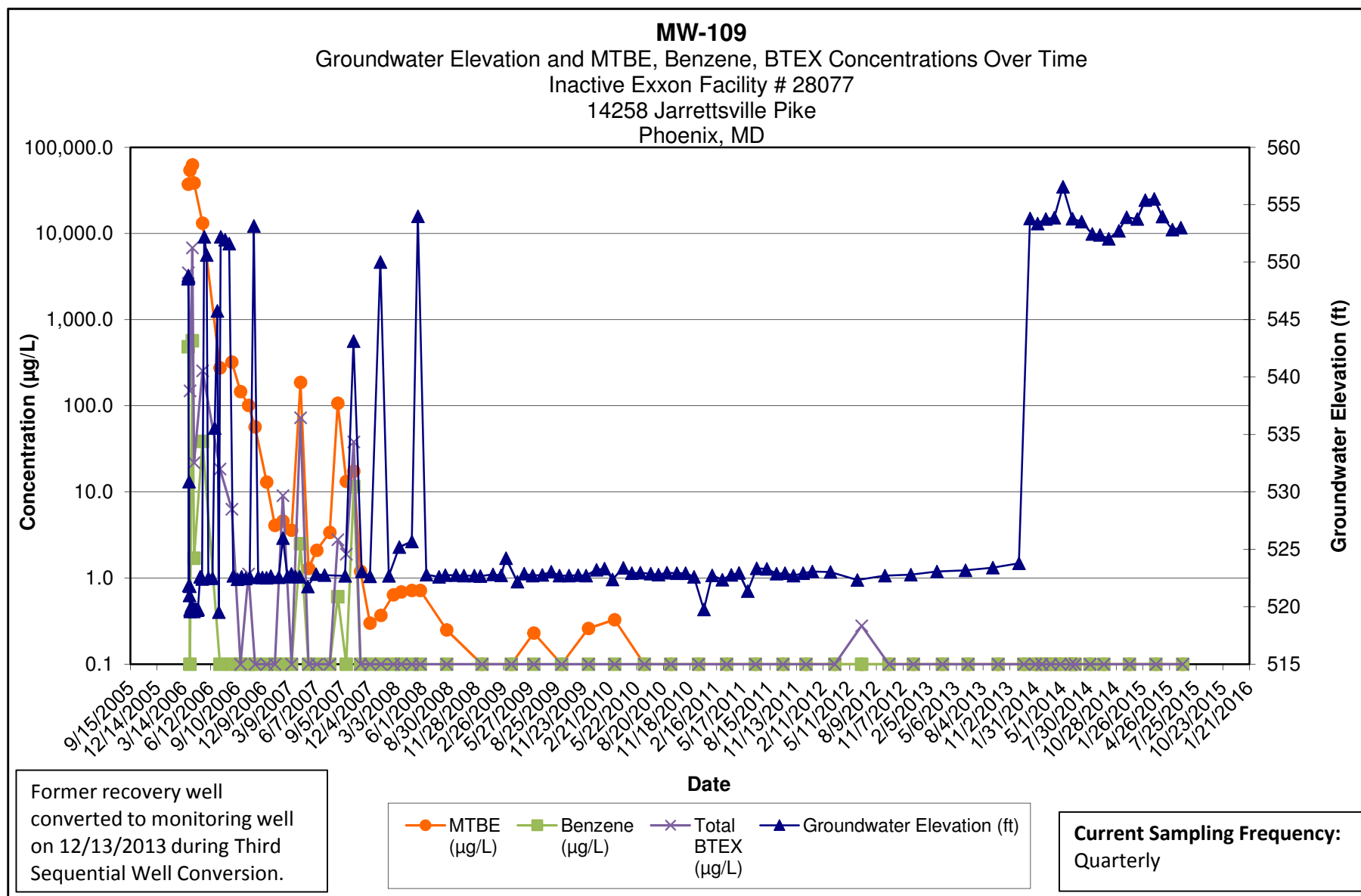


Note:

- 1.) ND results are charted as "0.1" to avoid confusion with estimated "J" values.
- 2.) [R] - indicates well was used for remediation at time of reporting.

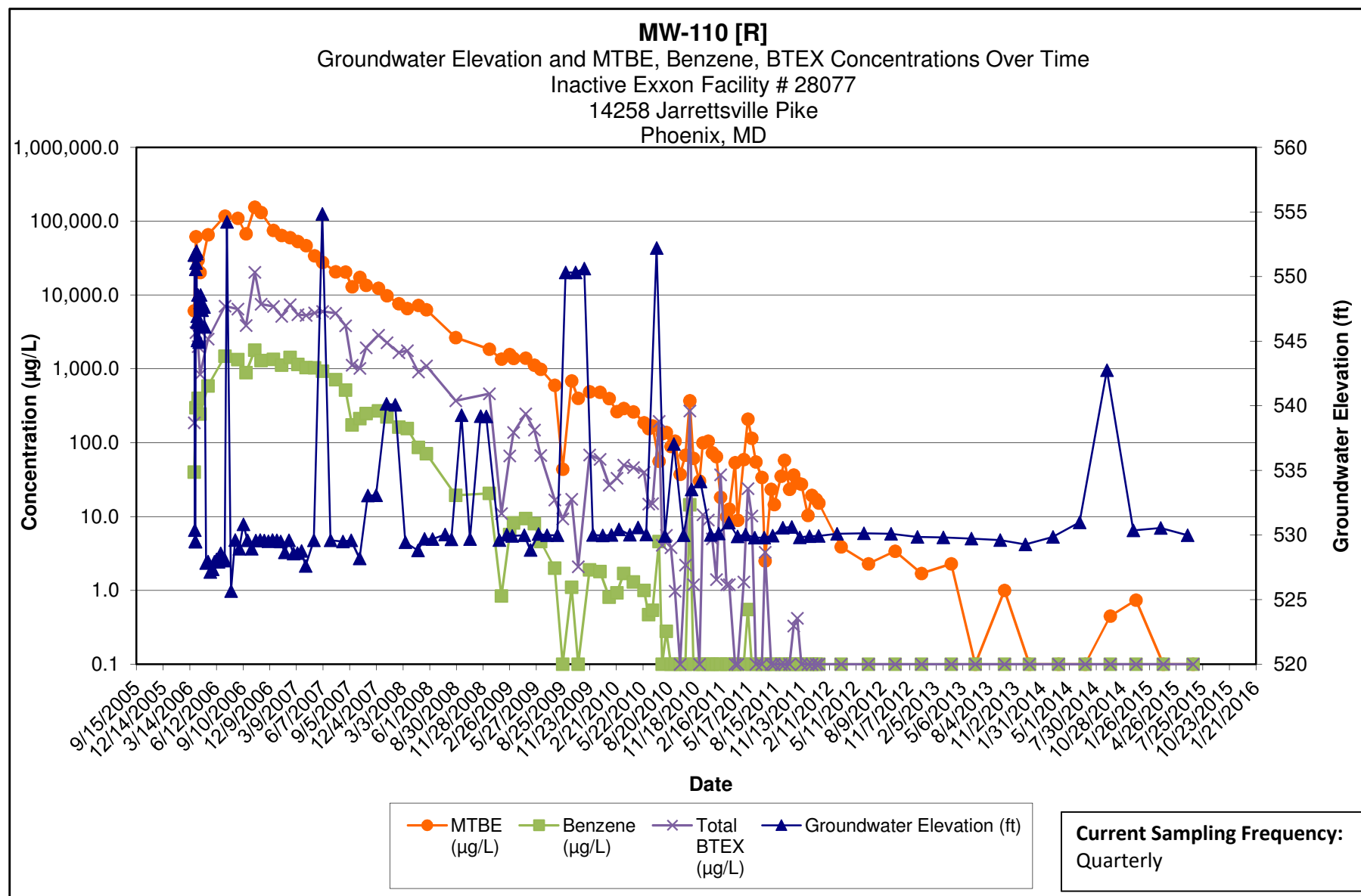
**Kleinfelder**  
1340 Charwood Road  
Hanover, MD





**Note:**

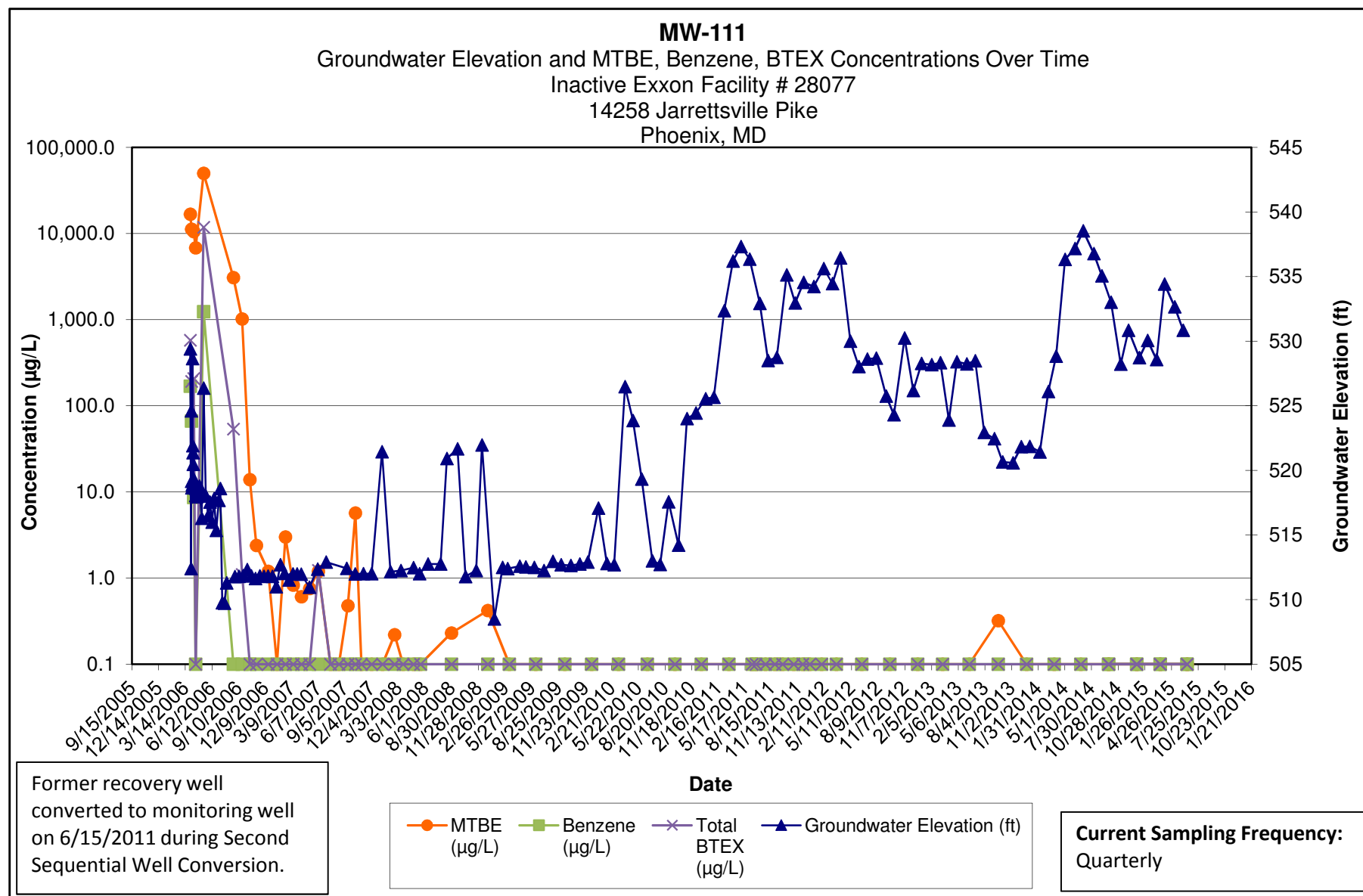
- 1.) ND results are charted as "0.1" to avoid confusion with estimated "J" values.
- 2.) [R] - indicates well was used for remediation at time of reporting.



Note:

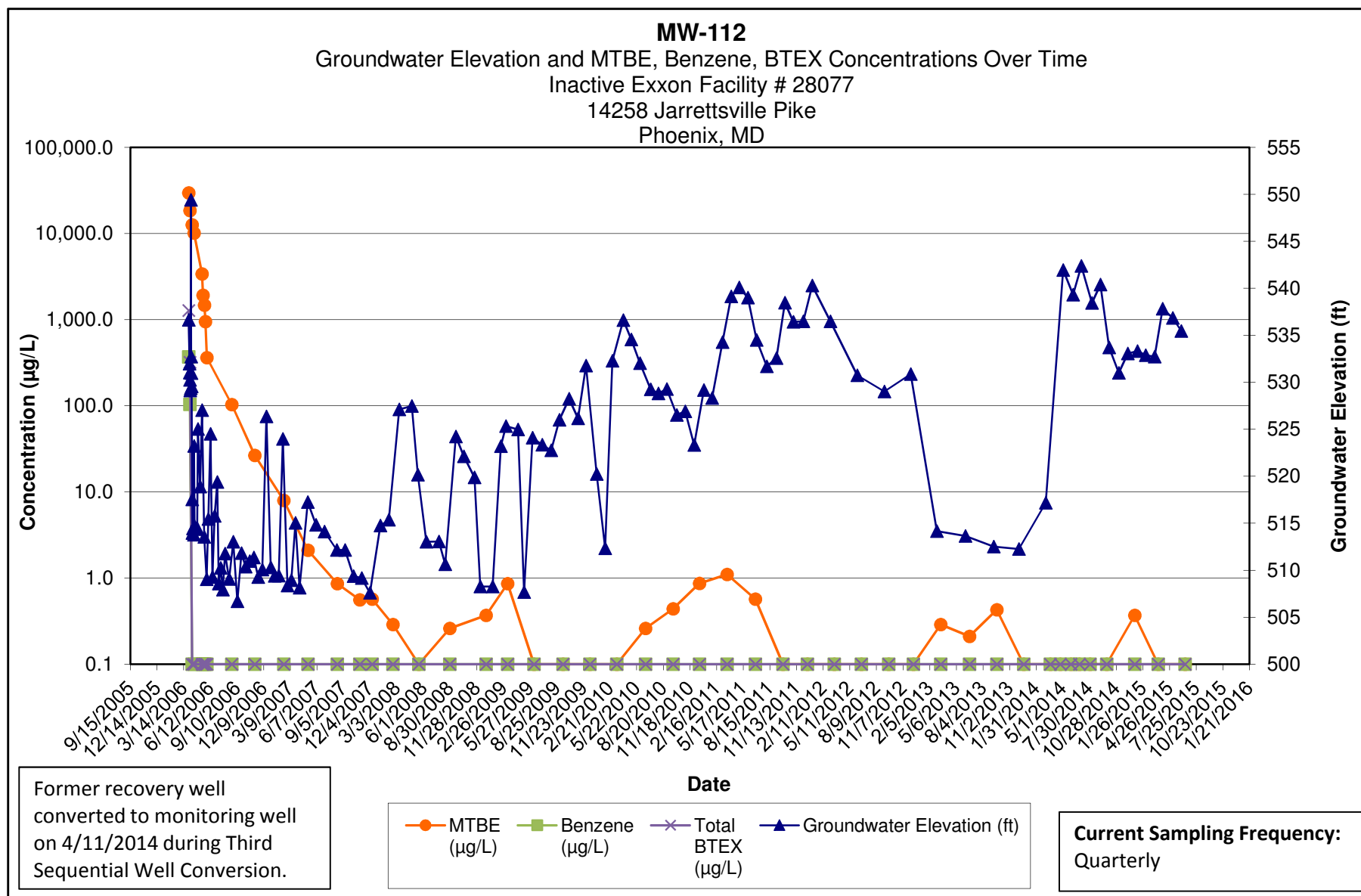
- 1.) ND results are charted as "0.1" to avoid confusion with estimated "J" values.
- 2.) [R] - indicates well was used for remediation at time of reporting.

**Kleinfelder**  
1340 Charwood Road  
Hanover, MD



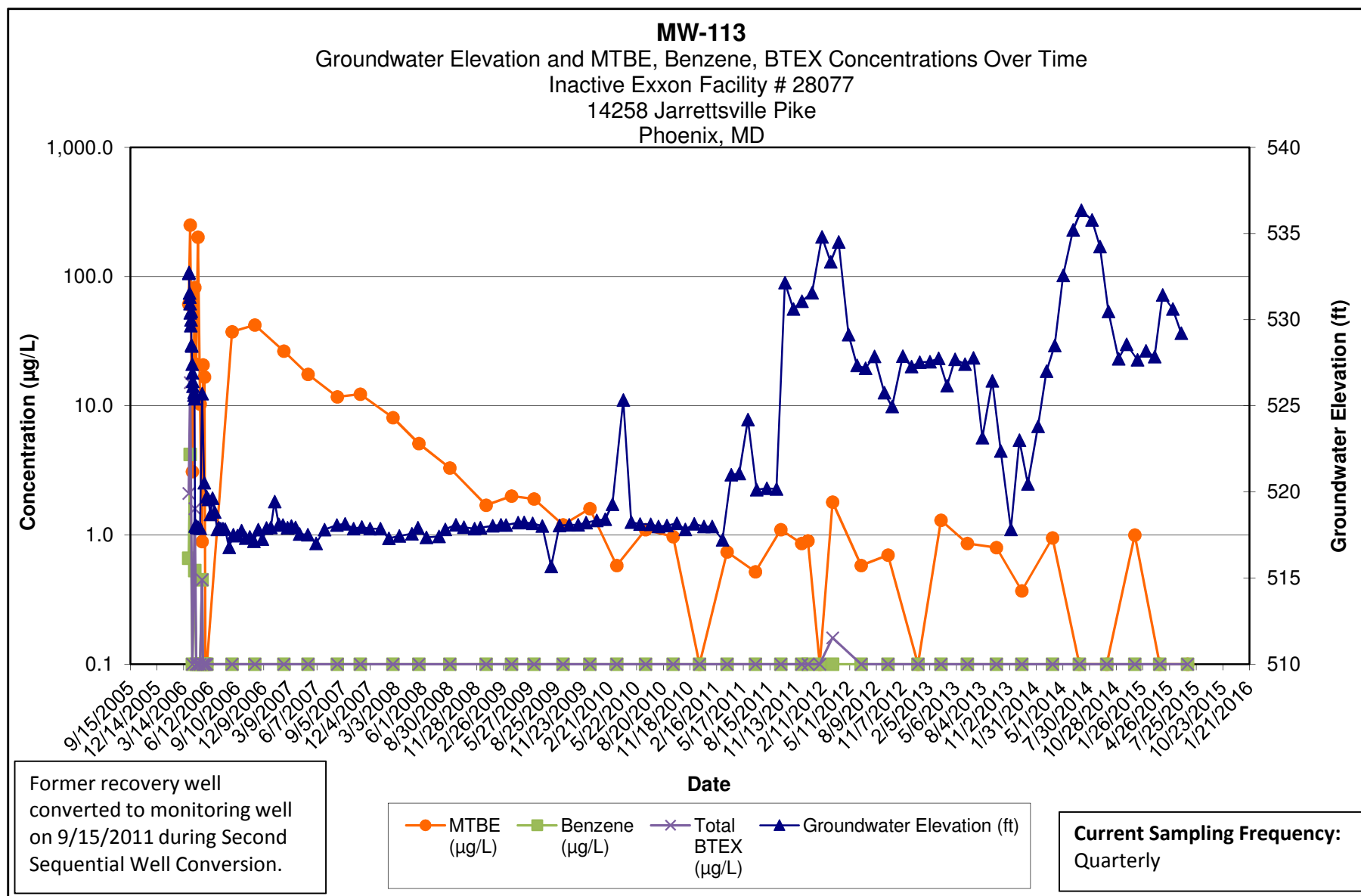
**Note:**

- 1.) ND results are charted as "0.1" to avoid confusion with estimated "J" values.
- 2.) [R] - indicates well was used for remediation at time of reporting.



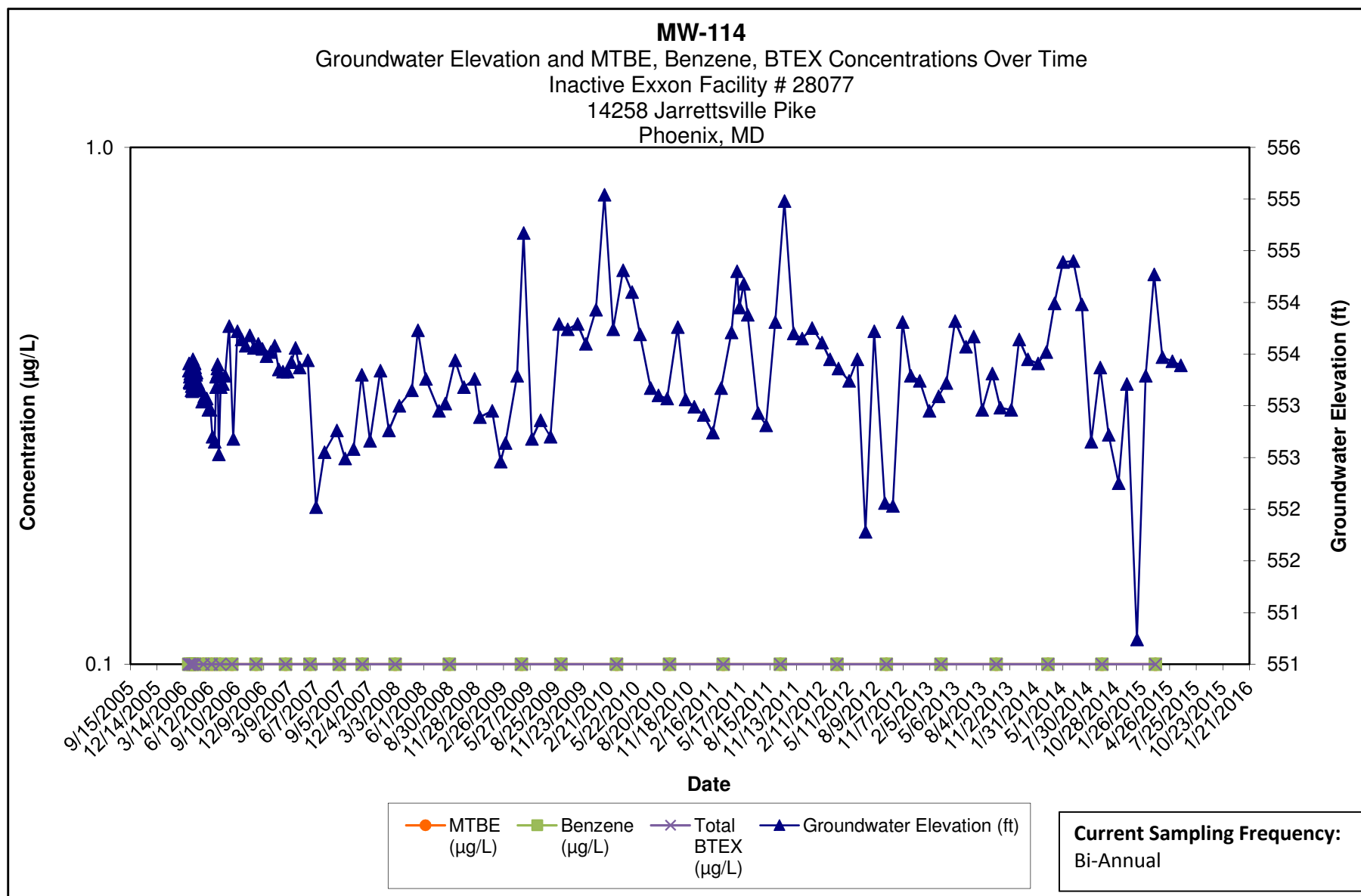
**Note:**

- 1.) ND results are charted as "0.1" to avoid confusion with estimated "J" values.
- 2.) [R] - indicates well was used for remediation at time of reporting.



**Note:**

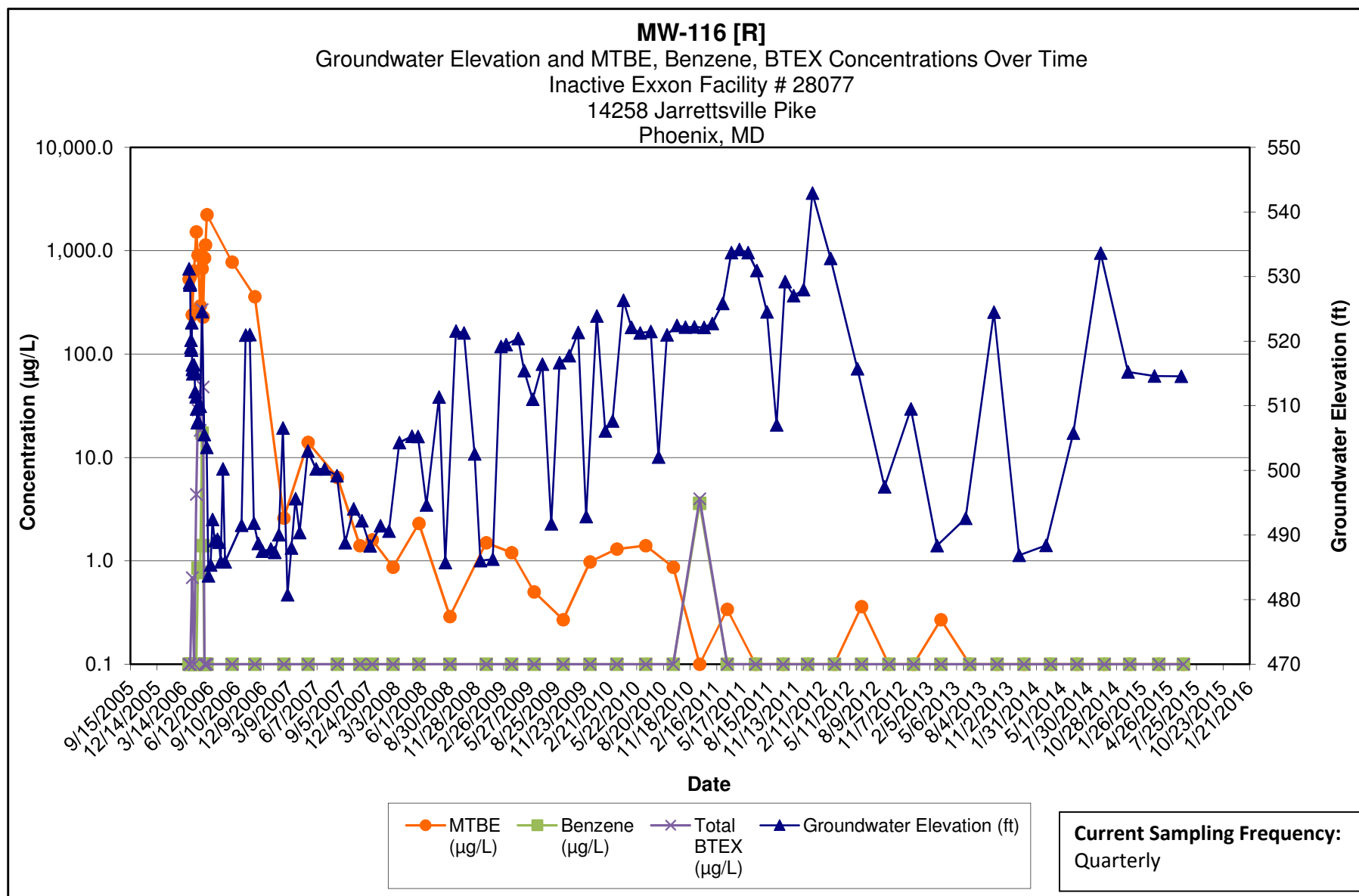
- 1.) ND results are charted as "0.1" to avoid confusion with estimated "J" values.
- 2.) [R] - indicates well was used for remediation at time of reporting.



Note:

- 1.) ND results are charted as "0.1" to avoid confusion with estimated "J" values.
- 2.) [R] - indicates well was used for remediation at time of reporting.

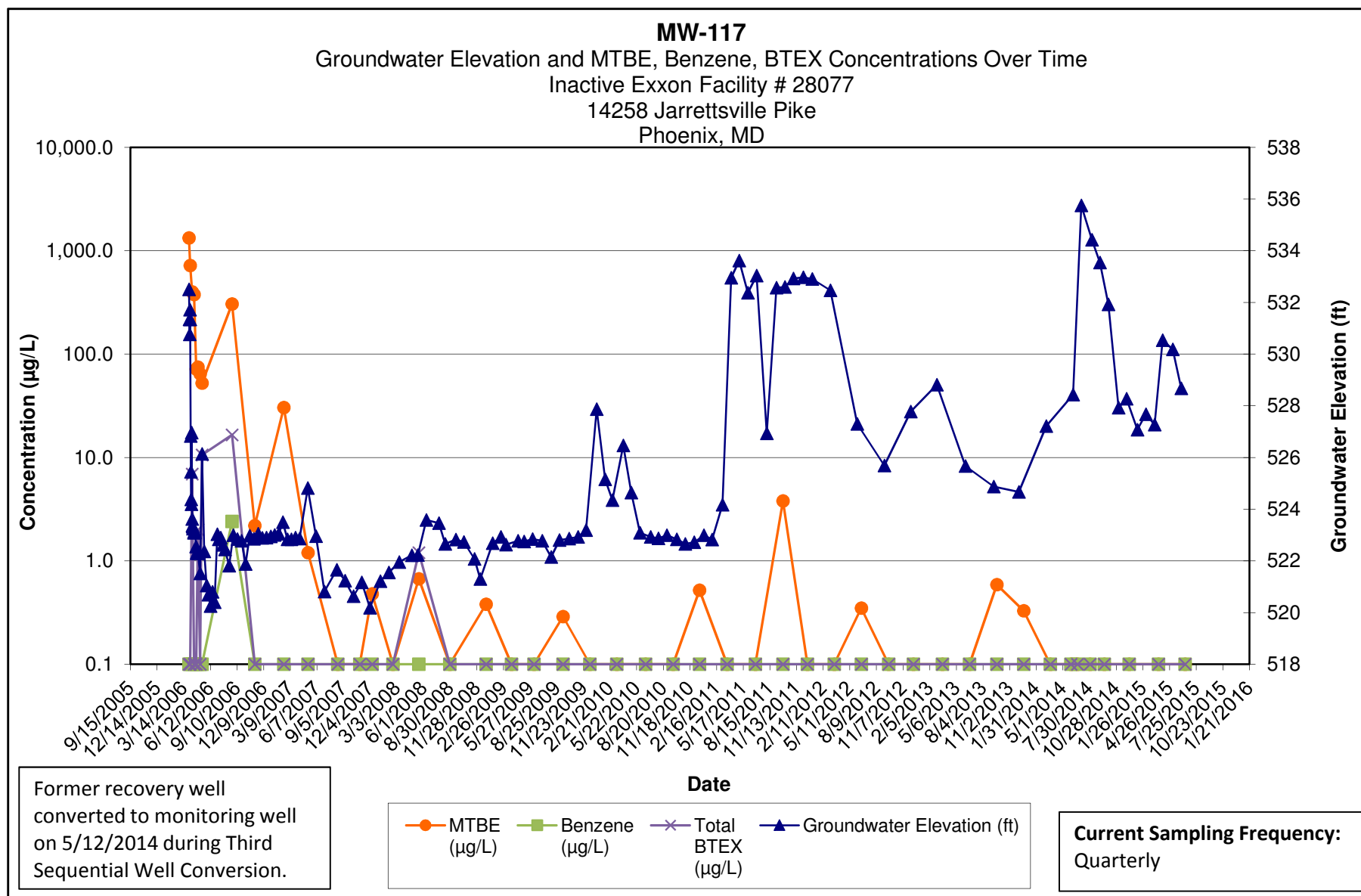
**Kleinfelder**  
1340 Charwood Road  
Hanover, MD



Note:

- 1.) ND results are charted as "0.1" to avoid confusion with estimated "J" values.
- 2.) [R] - indicates well was used for remediation at time of reporting.

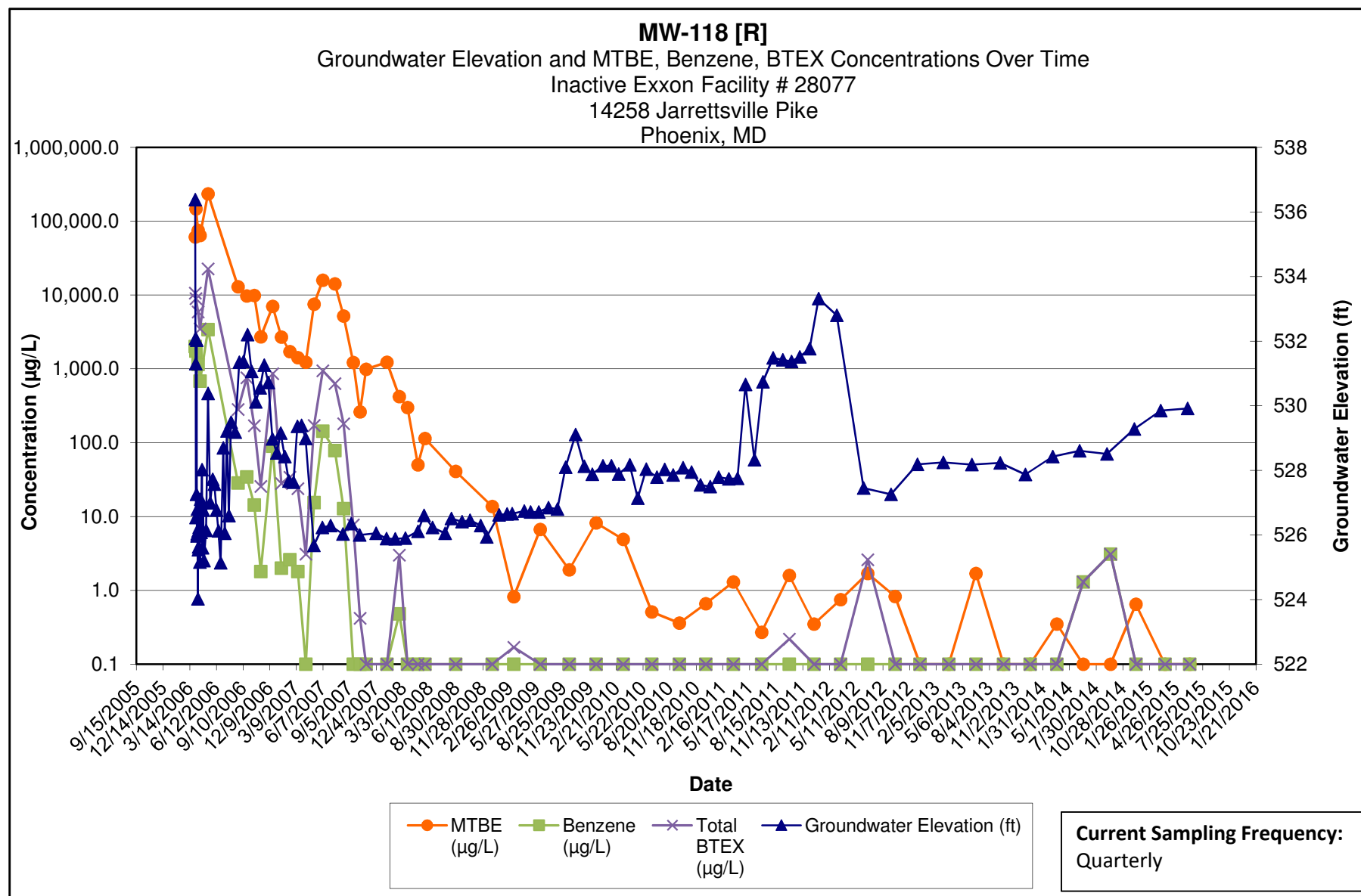
**Kleinfelder**  
1340 Charwood Road  
Hanover, MD



**Note:**

- 1.) ND results are charted as "0.1" to avoid confusion with estimated "J" values.
- 2.) [R] - indicates well was used for remediation at time of reporting.

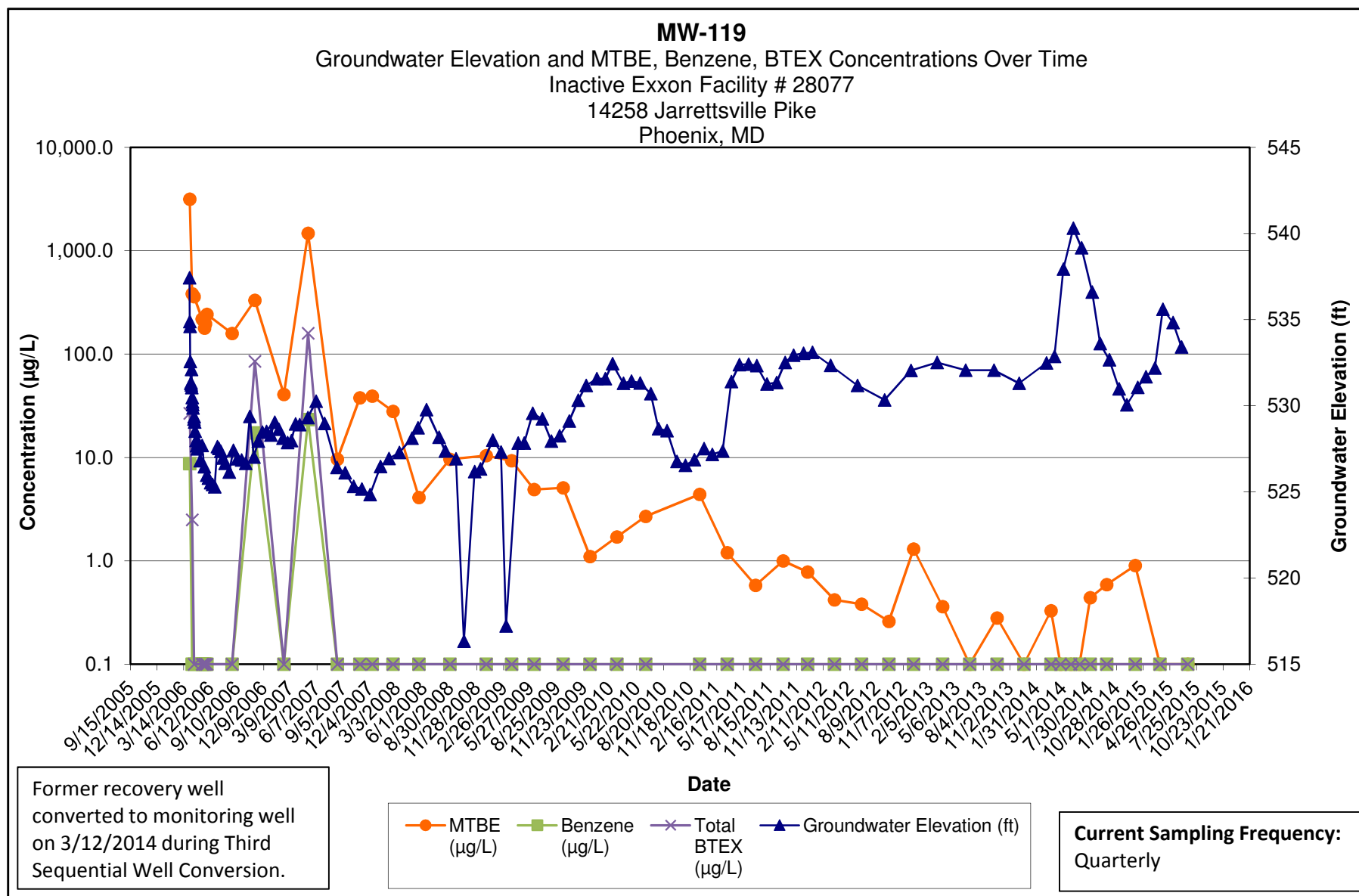




Note:

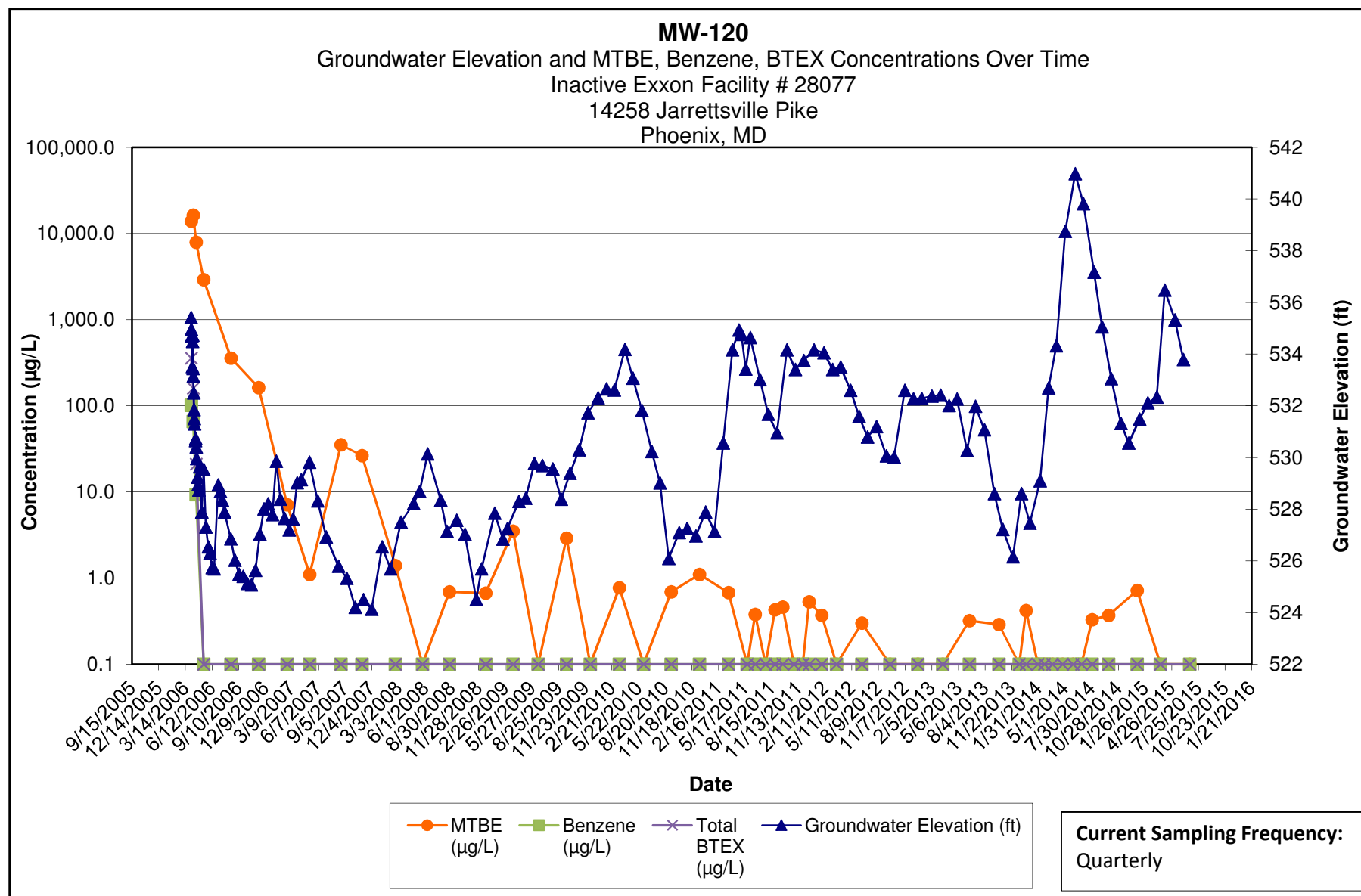
- 1.) ND results are charted as "0.1" to avoid confusion with estimated "J" values.
- 2.) [R] - indicates well was used for remediation at time of reporting.

**Kleinfelder**  
1340 Charwood Road  
Hanover, MD



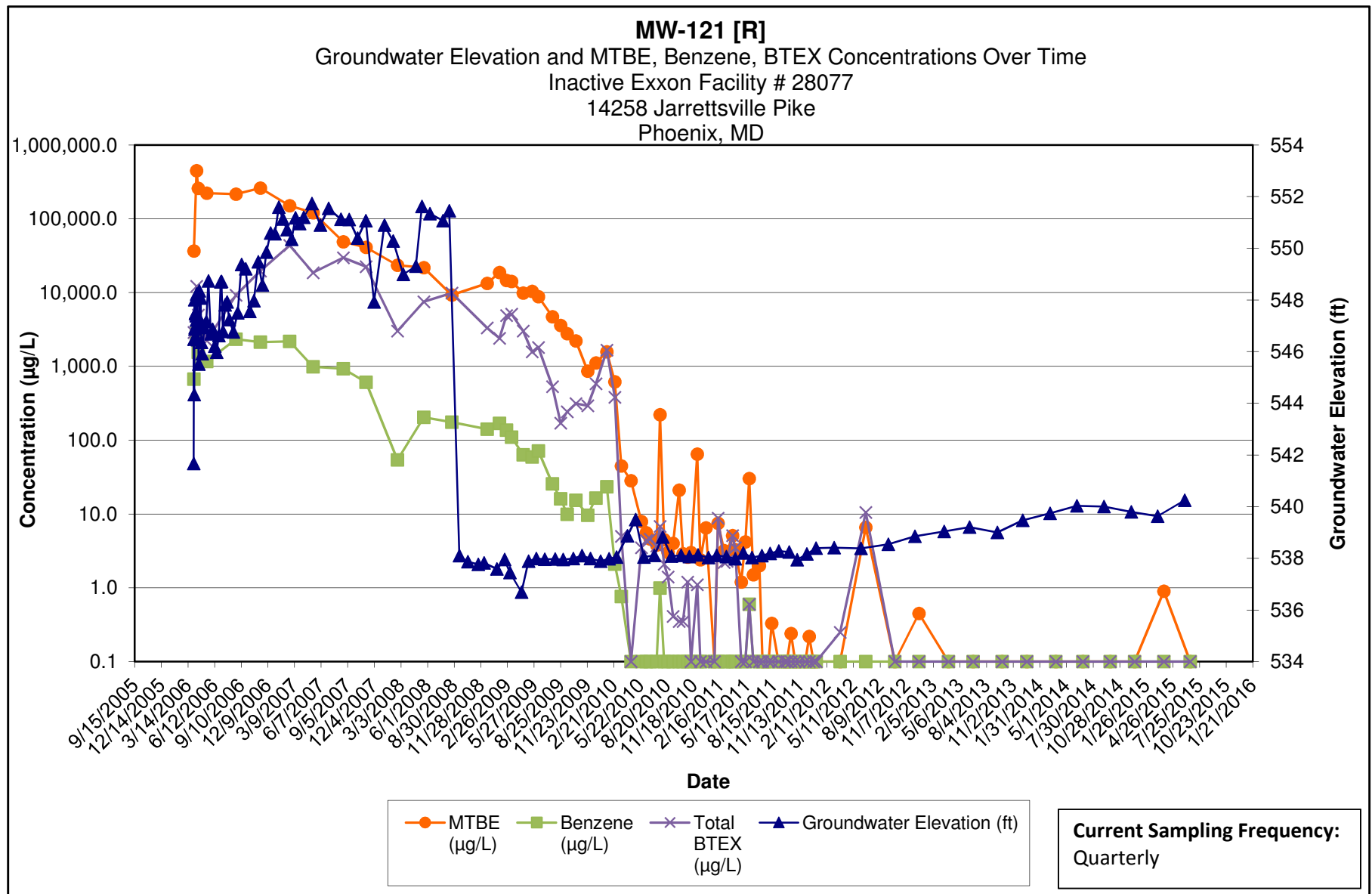
**Note:**

- 1.) ND results are charted as "0.1" to avoid confusion with estimated "J" values.
- 2.) [R] - indicates well was used for remediation at time of reporting.



**Note:**

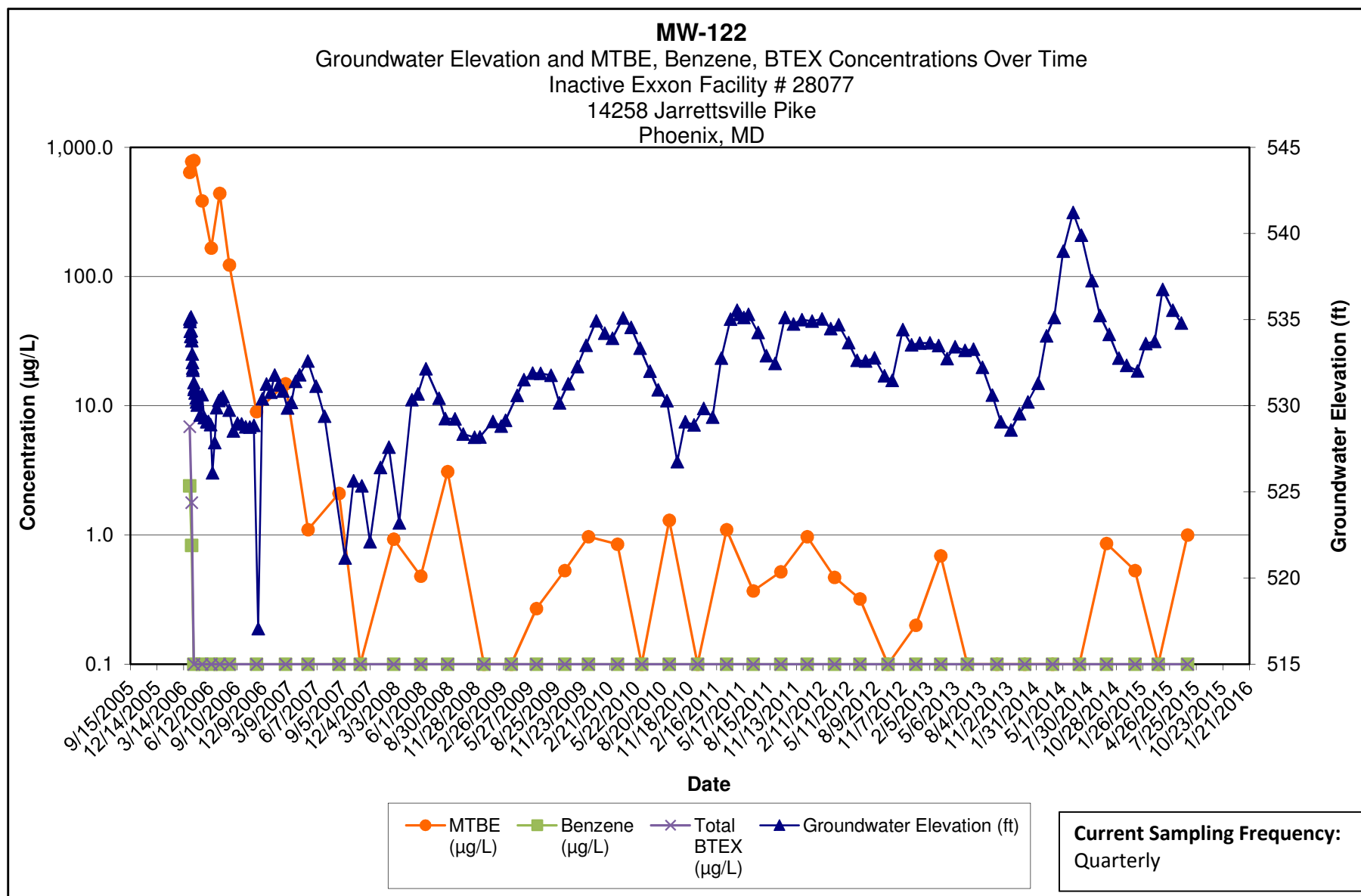
- 1.) ND results are charted as "0.1" to avoid confusion with estimated "J" values.
- 2.) [R] - indicates well was used for remediation at time of reporting.



Note:

- 1.) ND results are charted as "0.1" to avoid confusion with estimated "J" values.
- 2.) [R] - indicates well was used for remediation at time of reporting.

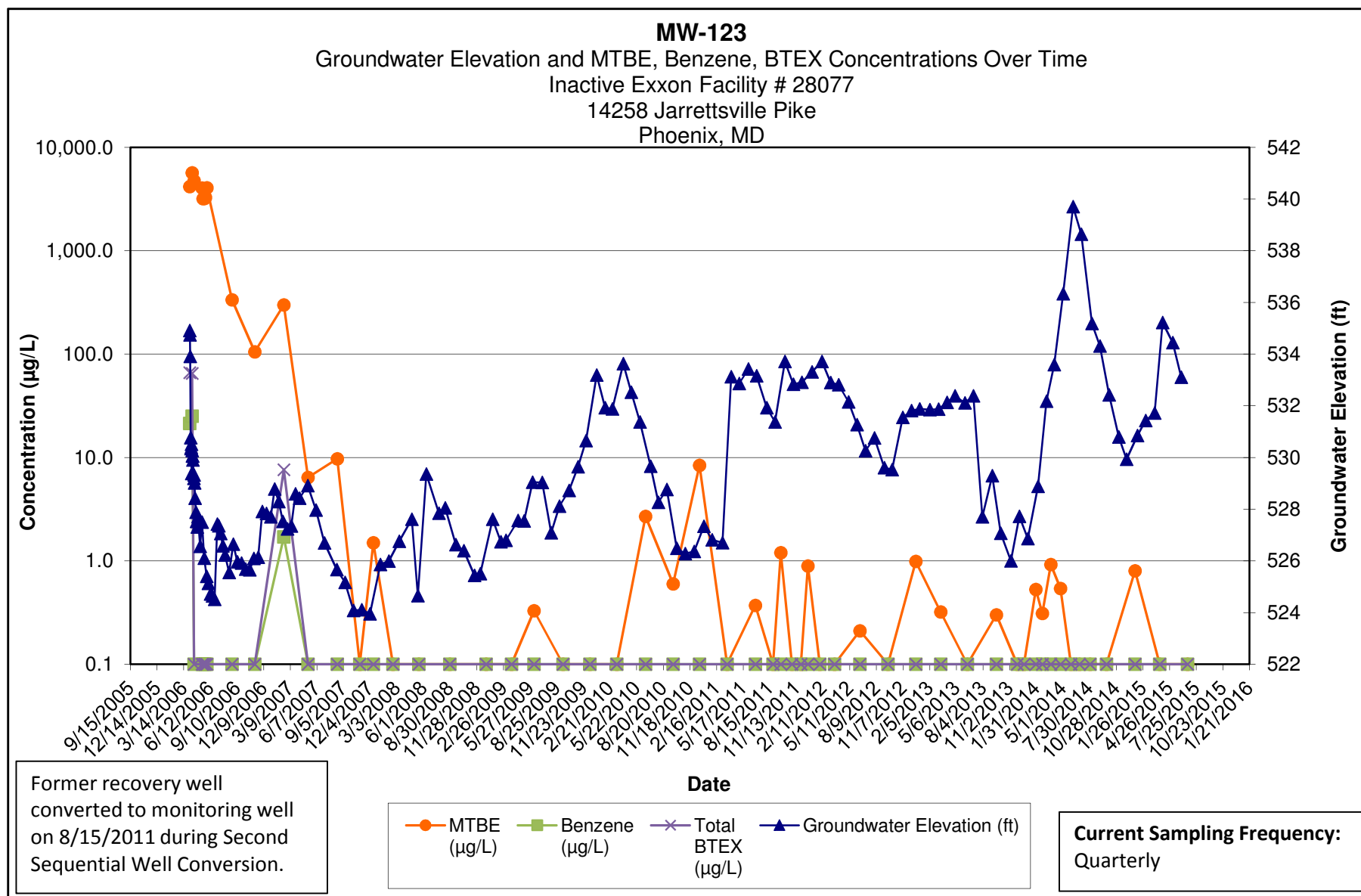
**Kleinfelder**  
1340 Charwood Road  
Hanover, MD



Note:

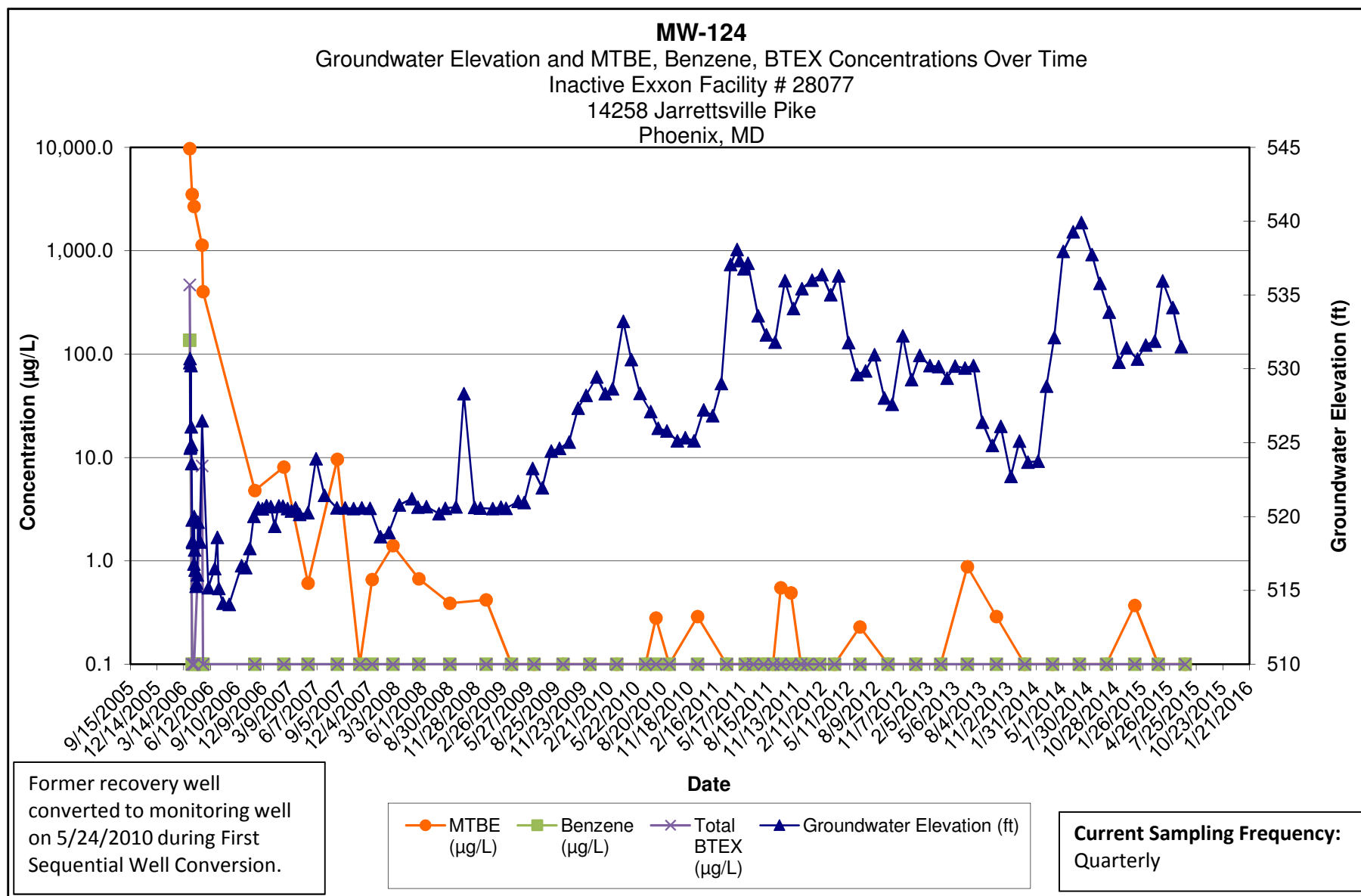
- 1.) ND results are charted as "0.1" to avoid confusion with estimated "J" values.
- 2.) [R] - indicates well was used for remediation at time of reporting.

**Kleinfelder**  
1340 Charwood Road  
Hanover, MD



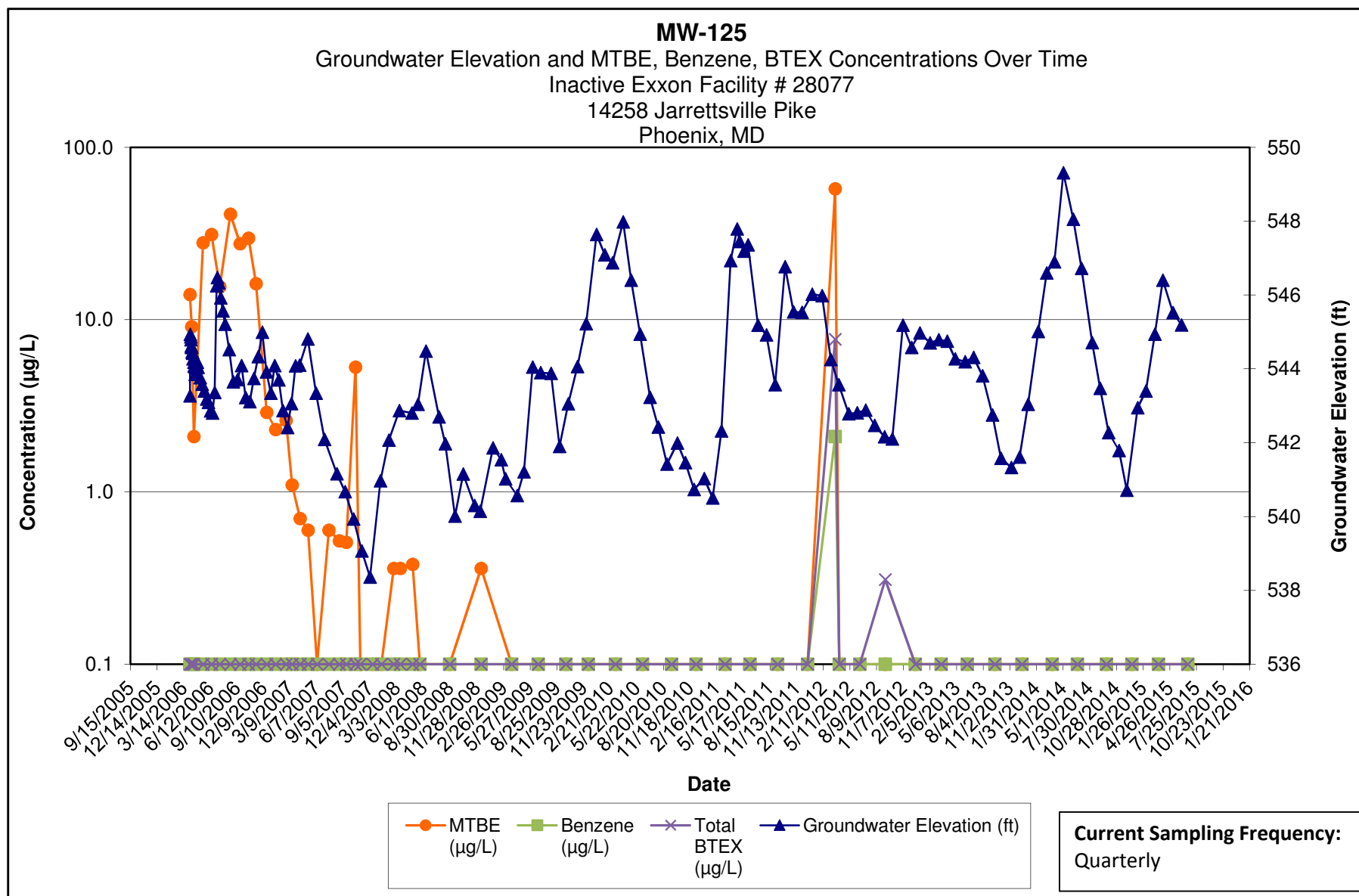
Note:

- 1.) ND results are charted as "0.1" to avoid confusion with estimated "J" values.
- 2.) [R] - indicates well was used for remediation at time of reporting.



Note:

- 1.) ND results are charted as "0.1" to avoid confusion with estimated "J" values.
- 2.) [R] - indicates well was used for remediation at time of reporting.

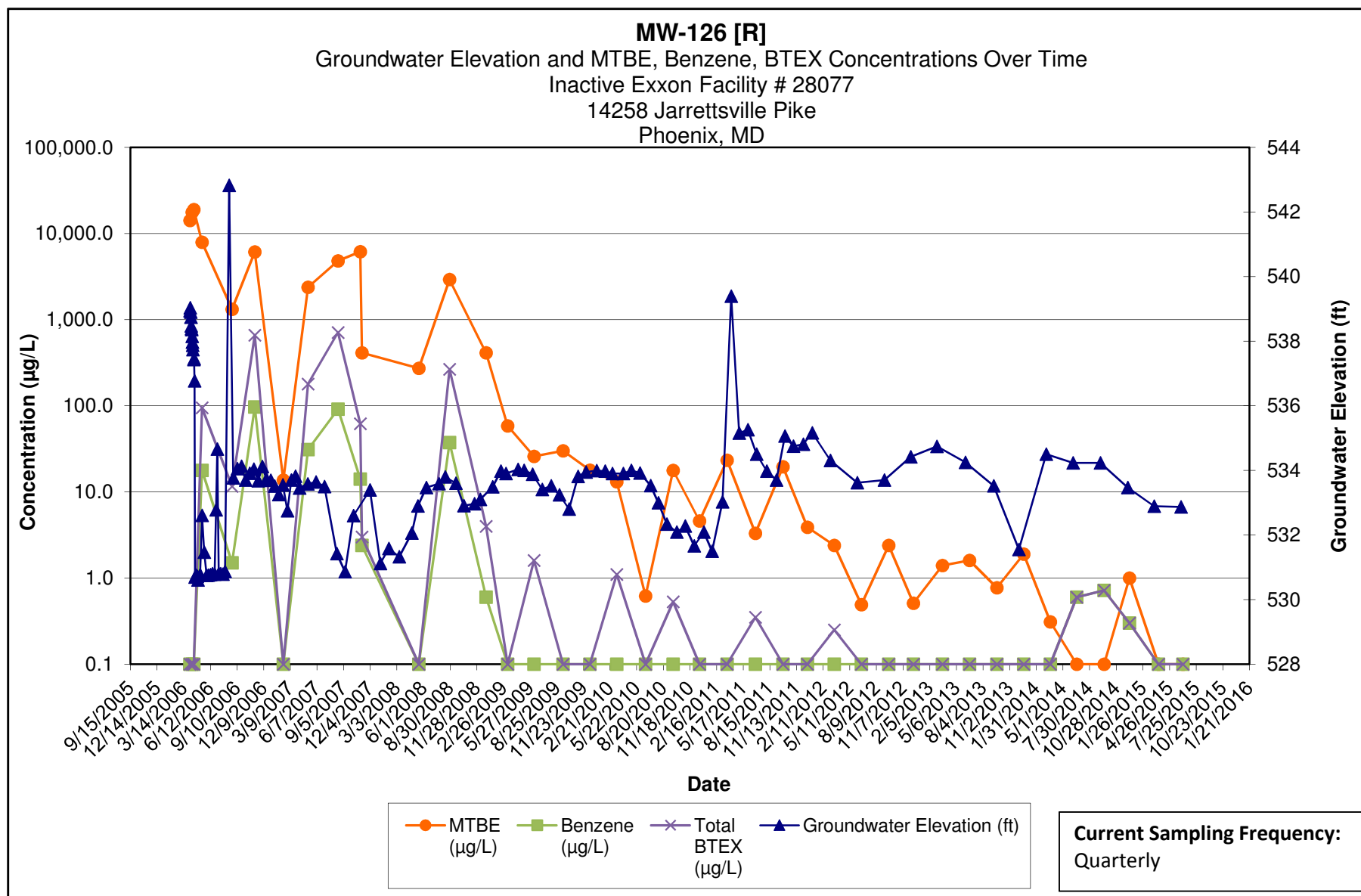


Note:

- 1.) ND results are charted as "0.1" to avoid confusion with estimated "J" values.
- 2.) [R] - indicates well was used for remediation at time of reporting.

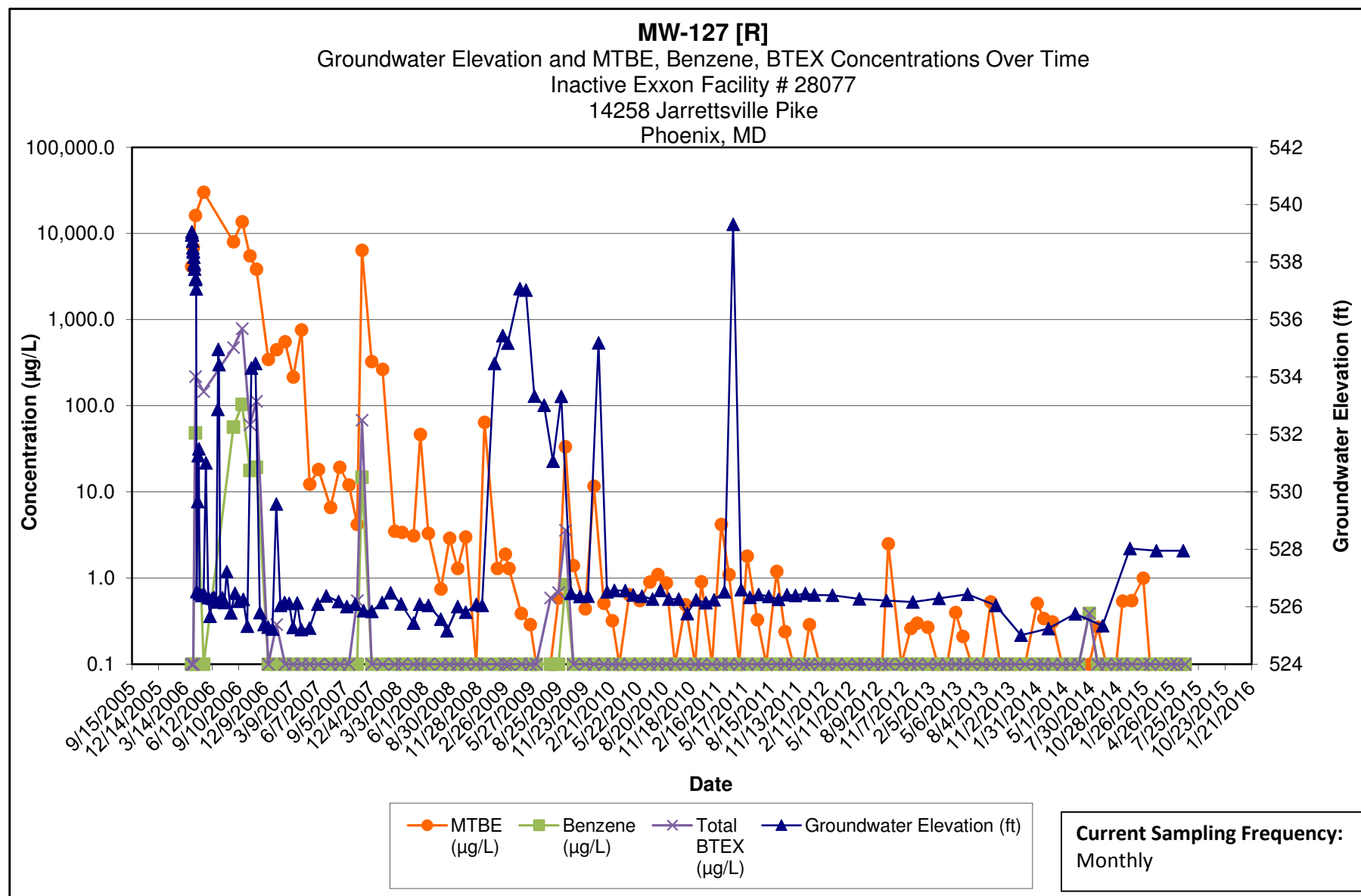
**Kleinfelder**  
1340 Charwood Road  
Hanover, MD





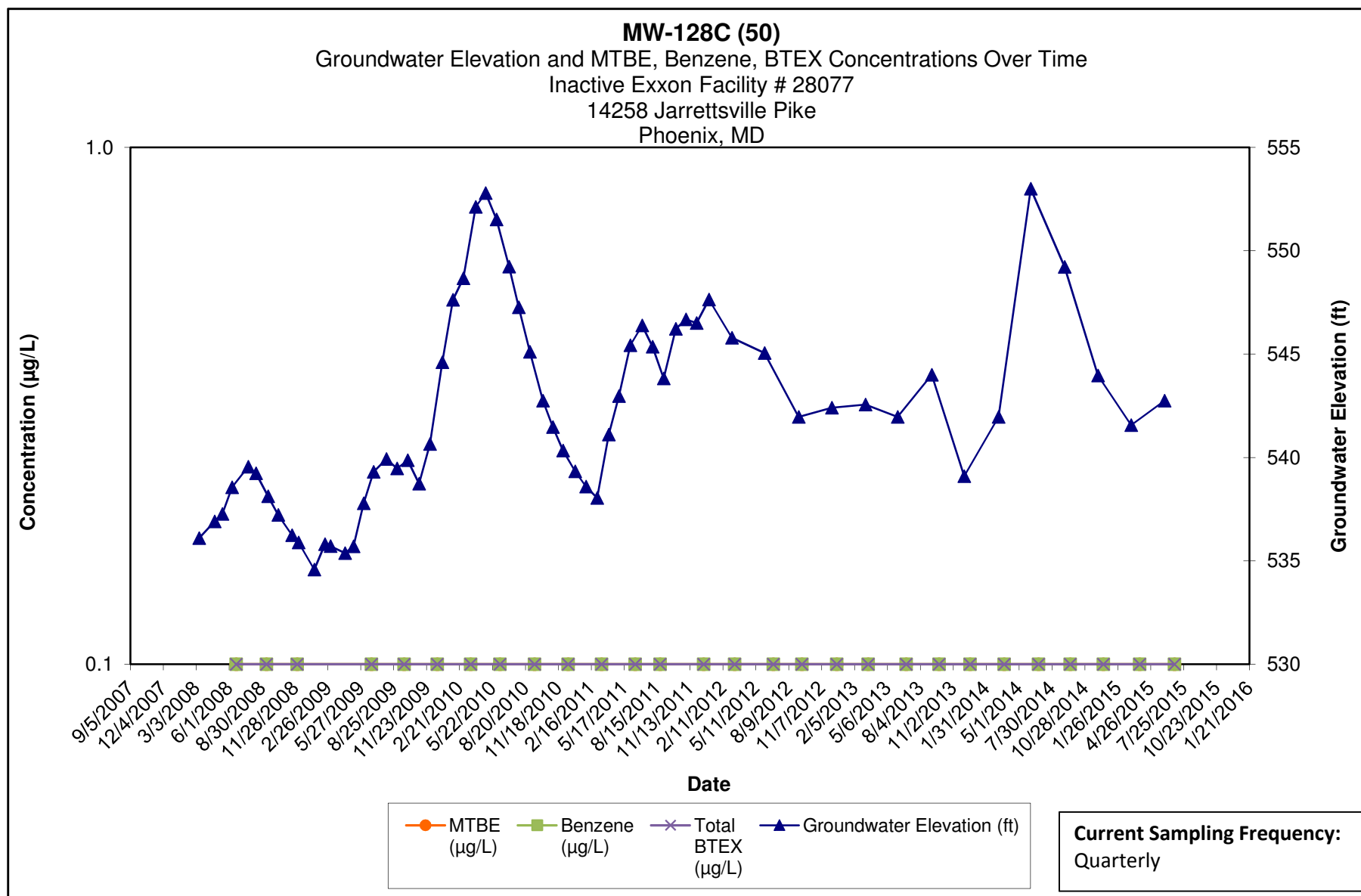
**Note:**

- 1.) ND results are charted as "0.1" to avoid confusion with estimated "J" values.
- 2.) [R] - indicates well was used for remediation at time of reporting.



**Note:**

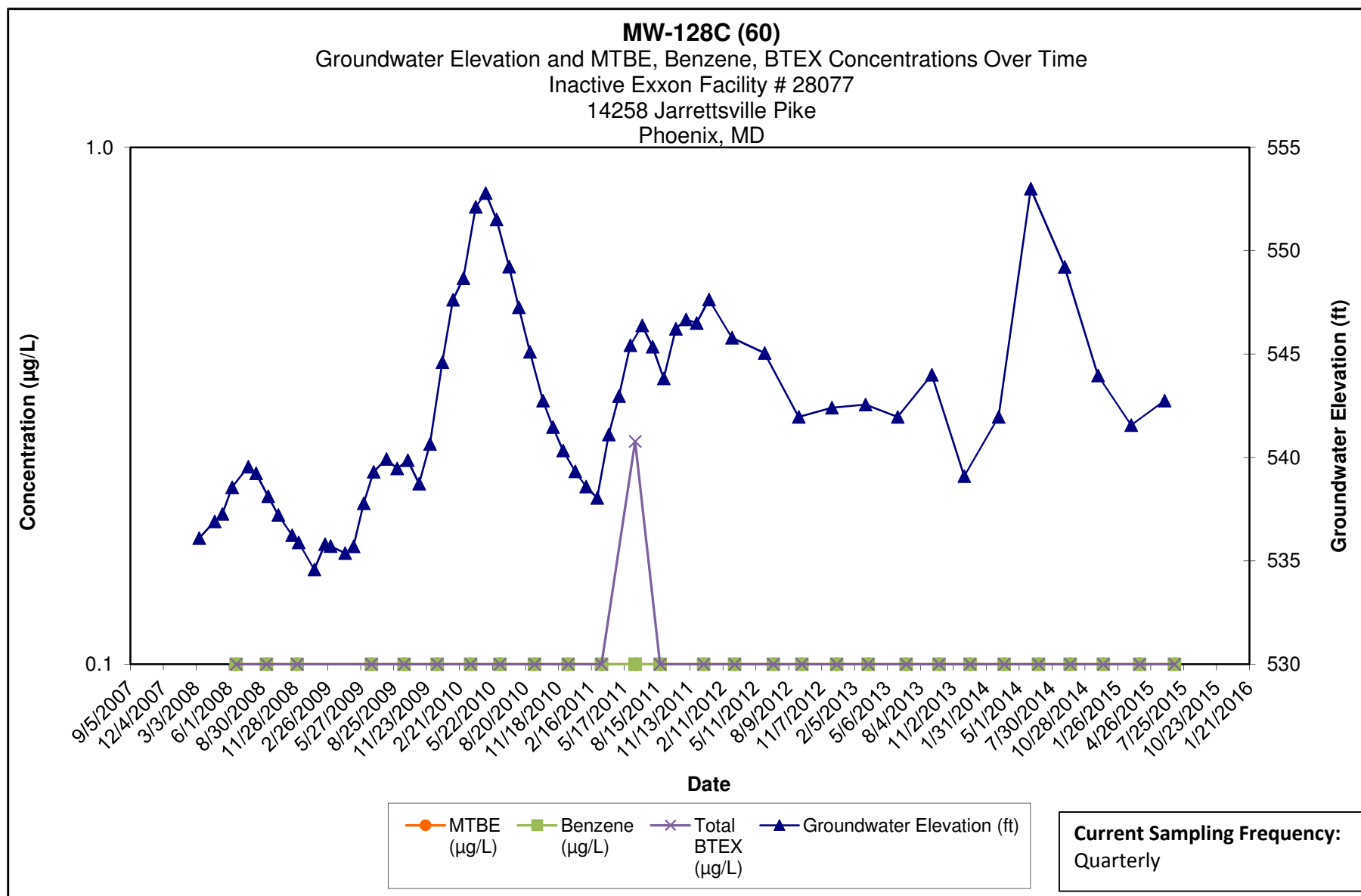
- 1.) ND results are charted as "0.1" to avoid confusion with estimated "J" values.
- 2.) [R] - indicates well was used for remediation at time of reporting.



Note:

- 1.) ND results are charted as "0.1" to avoid confusion with estimated "J" values.
- 2.) Discrete interval sample collected at the depth indicated using a HydraSleeve sampler.

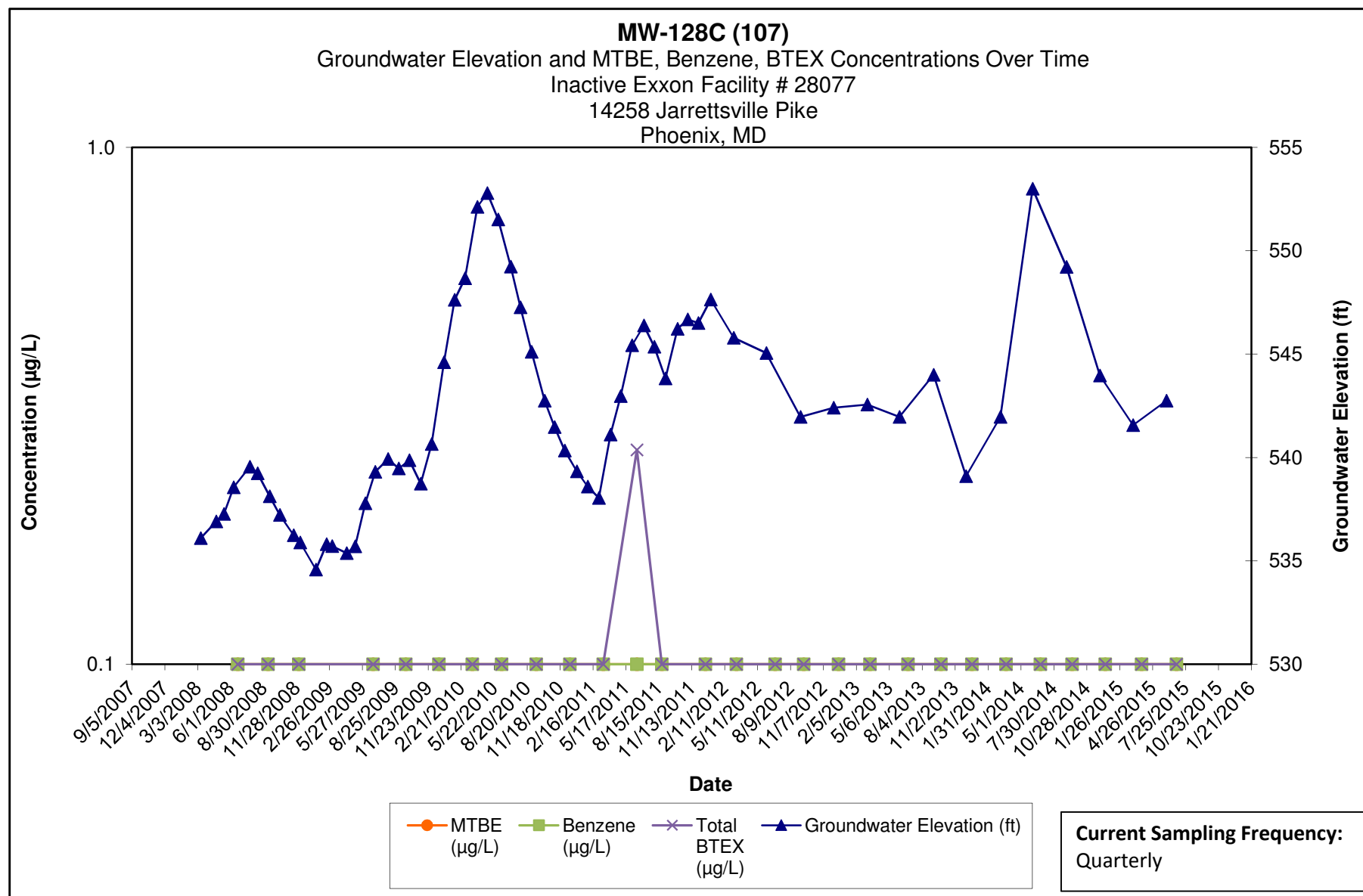
**Kleinfelder**  
1340 Charwood Road  
Hanover, MD



Note:

- 1.) ND results are charted as "0.1" to avoid confusion with estimated "J" values.
- 2.) Discrete interval sample collected at the depth indicated using a HydraSleeve sampler.

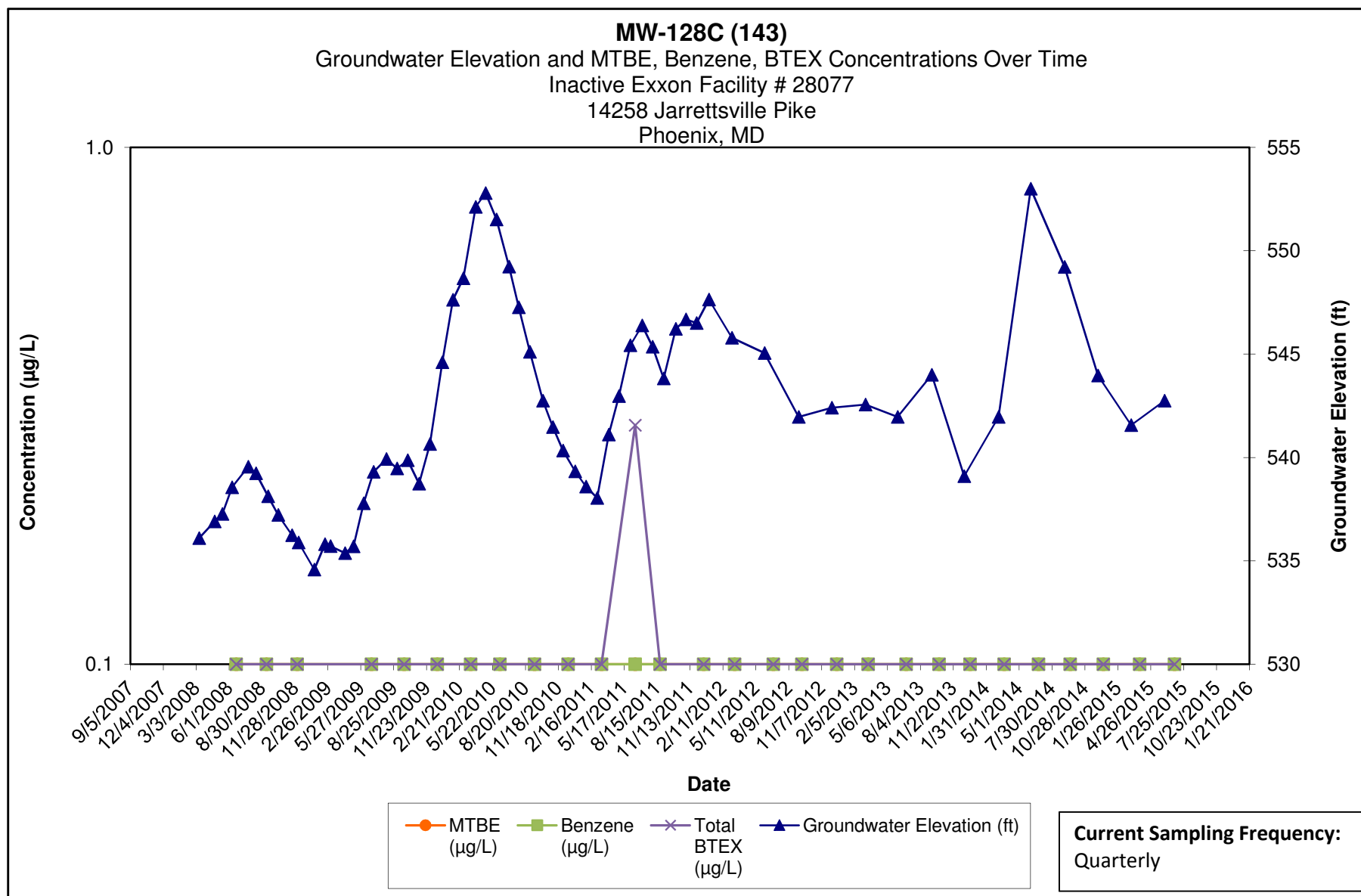
**Kleinfelder**  
1340 Charwood Road  
Hanover, MD



Note:

- 1.) ND results are charted as "0.1" to avoid confusion with estimated "J" values.
- 2.) Discrete interval sample collected at the depth indicated using a HydraSleeve sampler.

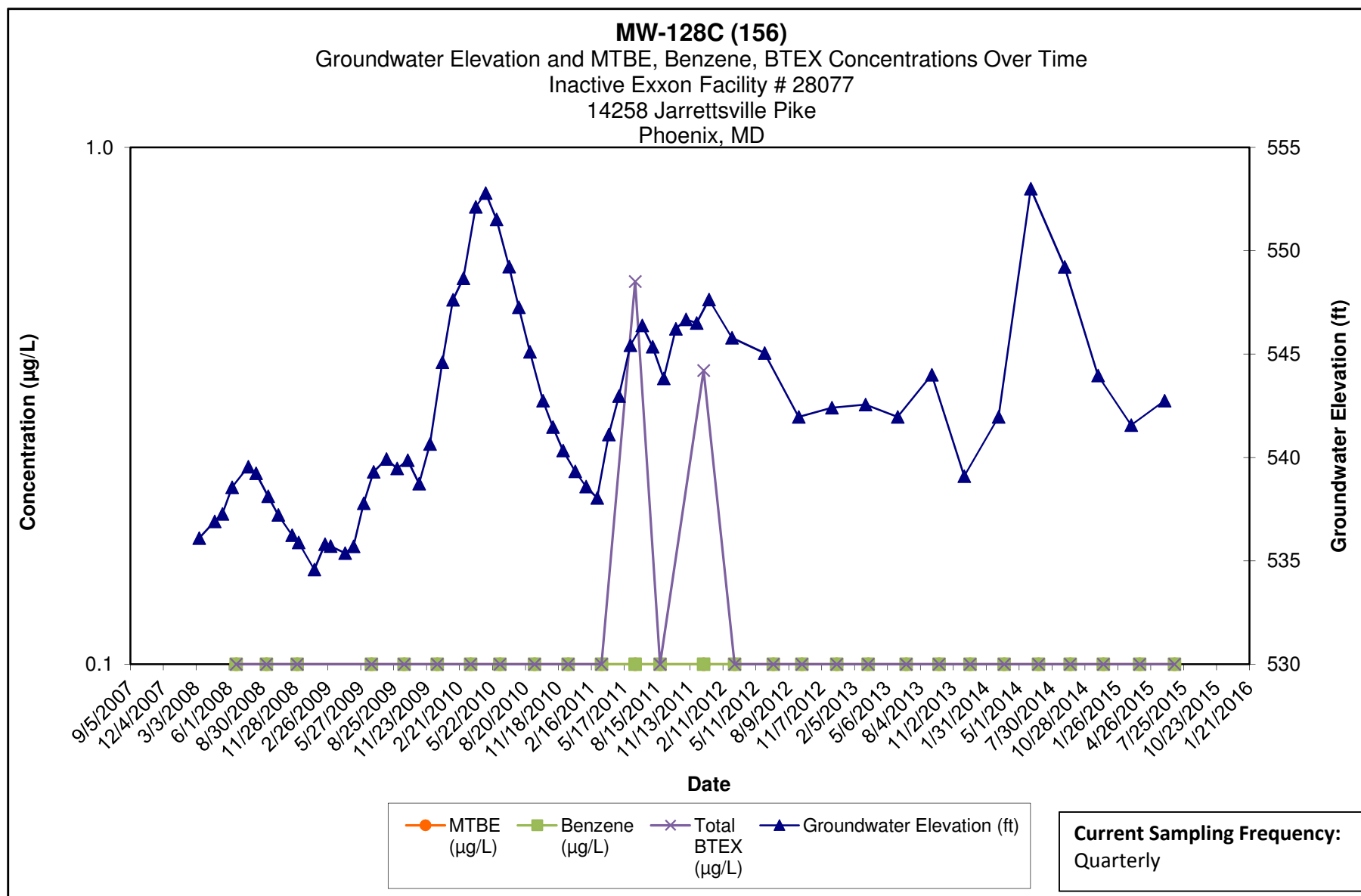
**Kleinfelder**  
1340 Charwood Road  
Hanover, MD



Note:

- 1.) ND results are charted as "0.1" to avoid confusion with estimated "J" values.
- 2.) Discrete interval sample collected at the depth indicated using a HydraSleeve sampler.

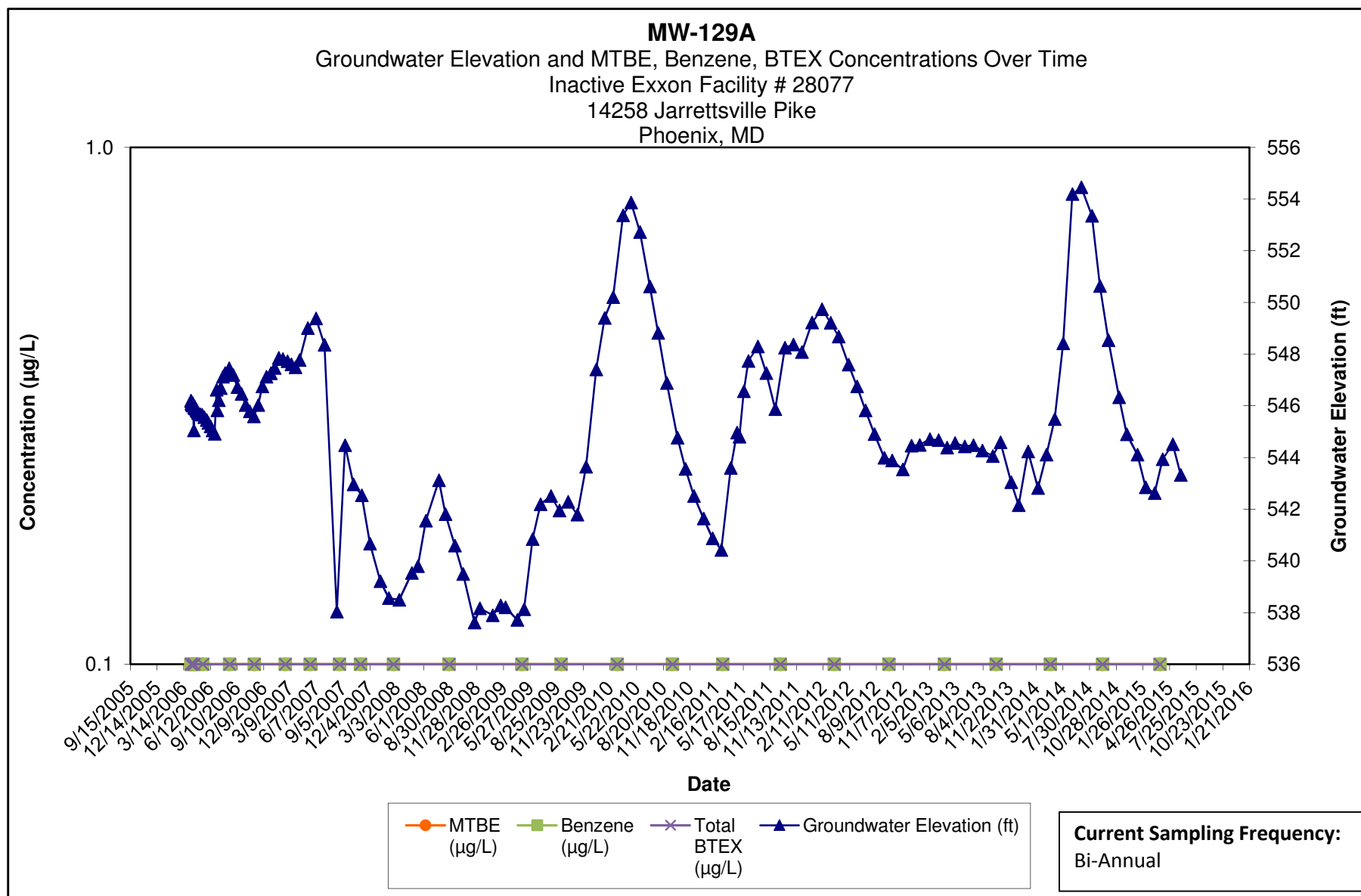
**Kleinfelder**  
1340 Charwood Road  
Hanover, MD



Note:

- 1.) ND results are charted as "0.1" to avoid confusion with estimated "J" values.
- 2.) Discrete interval sample collected at the depth indicated using a HydraSleeve sampler.

**Kleinfelder**  
1340 Charwood Road  
Hanover, MD

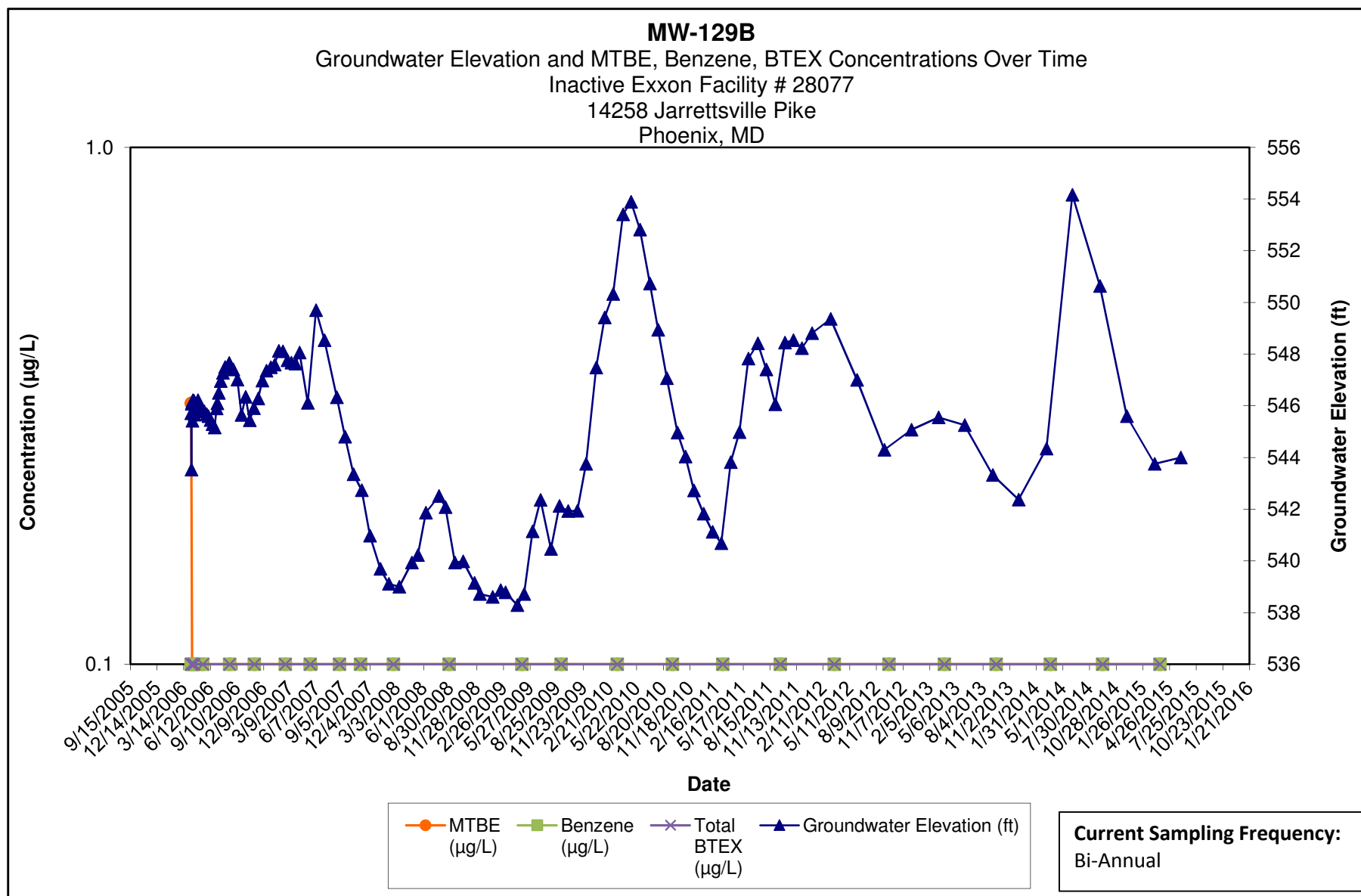


Note:

- 1.) ND results are charted as "0.1" to avoid confusion with estimated "J" values.
- 2.) [R] - indicates well was used for remediation at time of reporting.

**Kleinfelder**  
1340 Charwood Road  
Hanover, MD

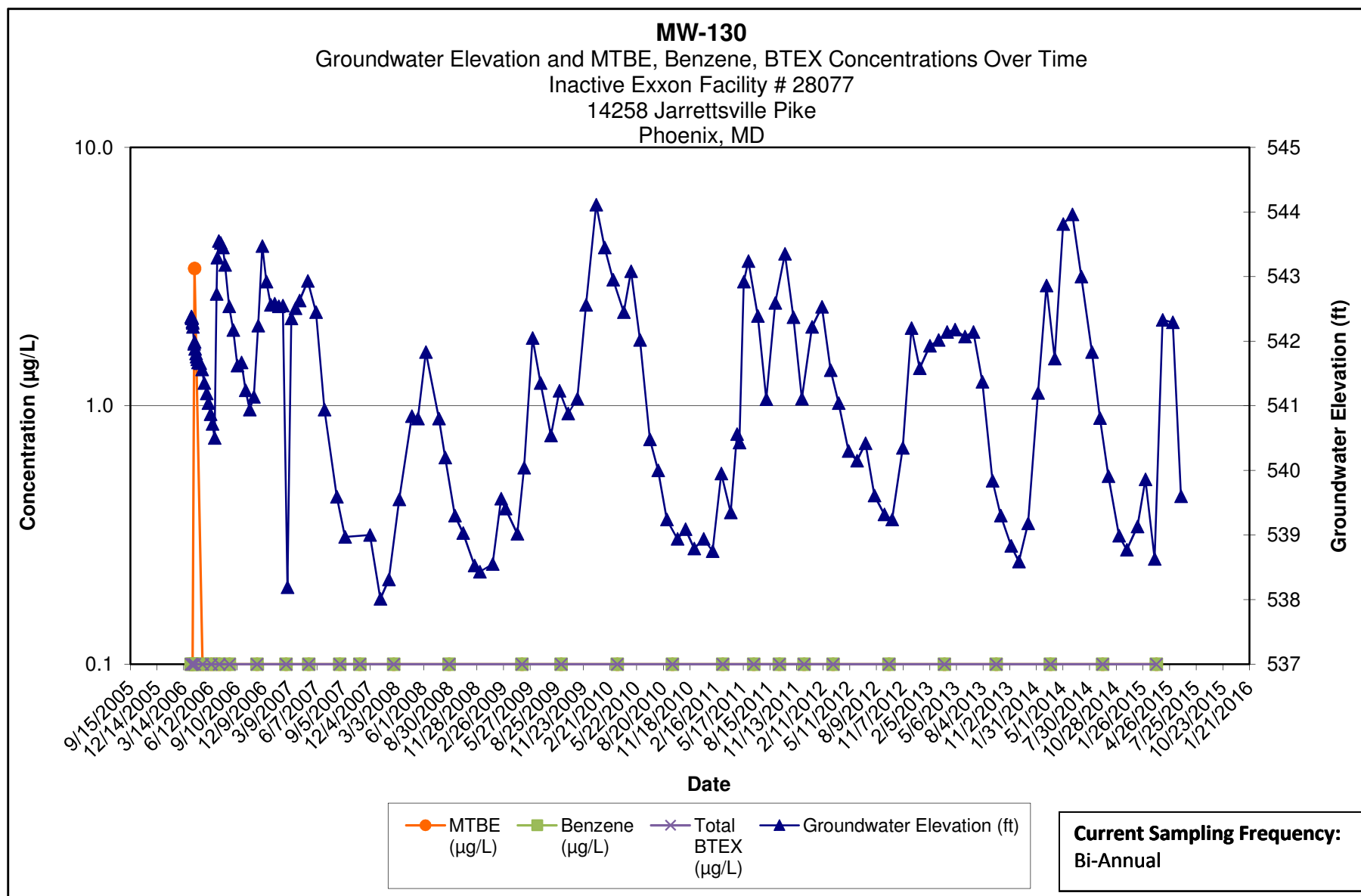




Note:

- 1.) ND results are charted as "0.1" to avoid confusion with estimated "J" values.
- 2.) [R] - indicates well was used for remediation at time of reporting.

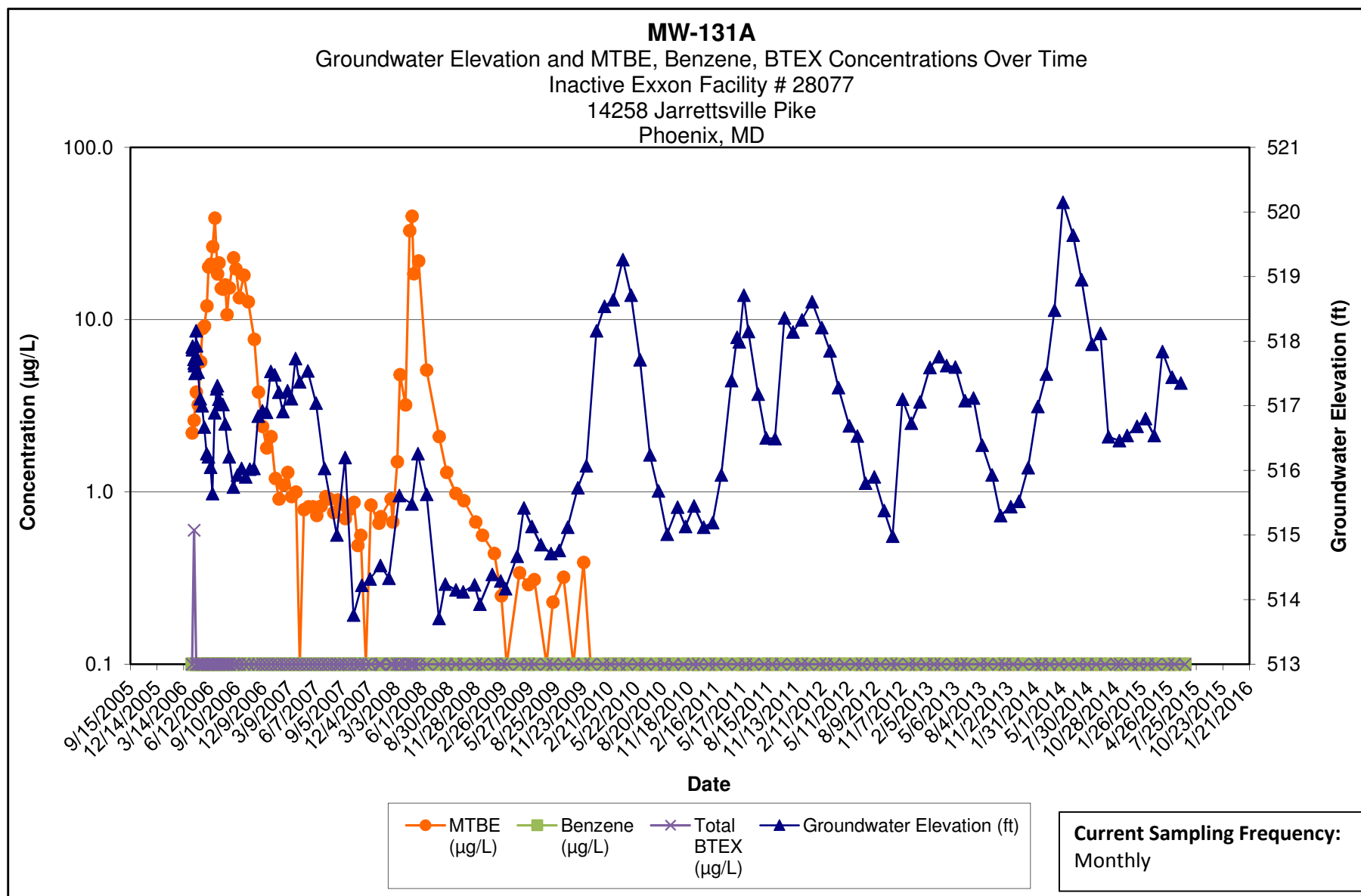
**Kleinfelder**  
1340 Charwood Road  
Hanover, MD



Note:

- 1.) ND results are charted as "0.1" to avoid confusion with estimated "J" values.
- 2.) [R] - indicates well was used for remediation at time of reporting.

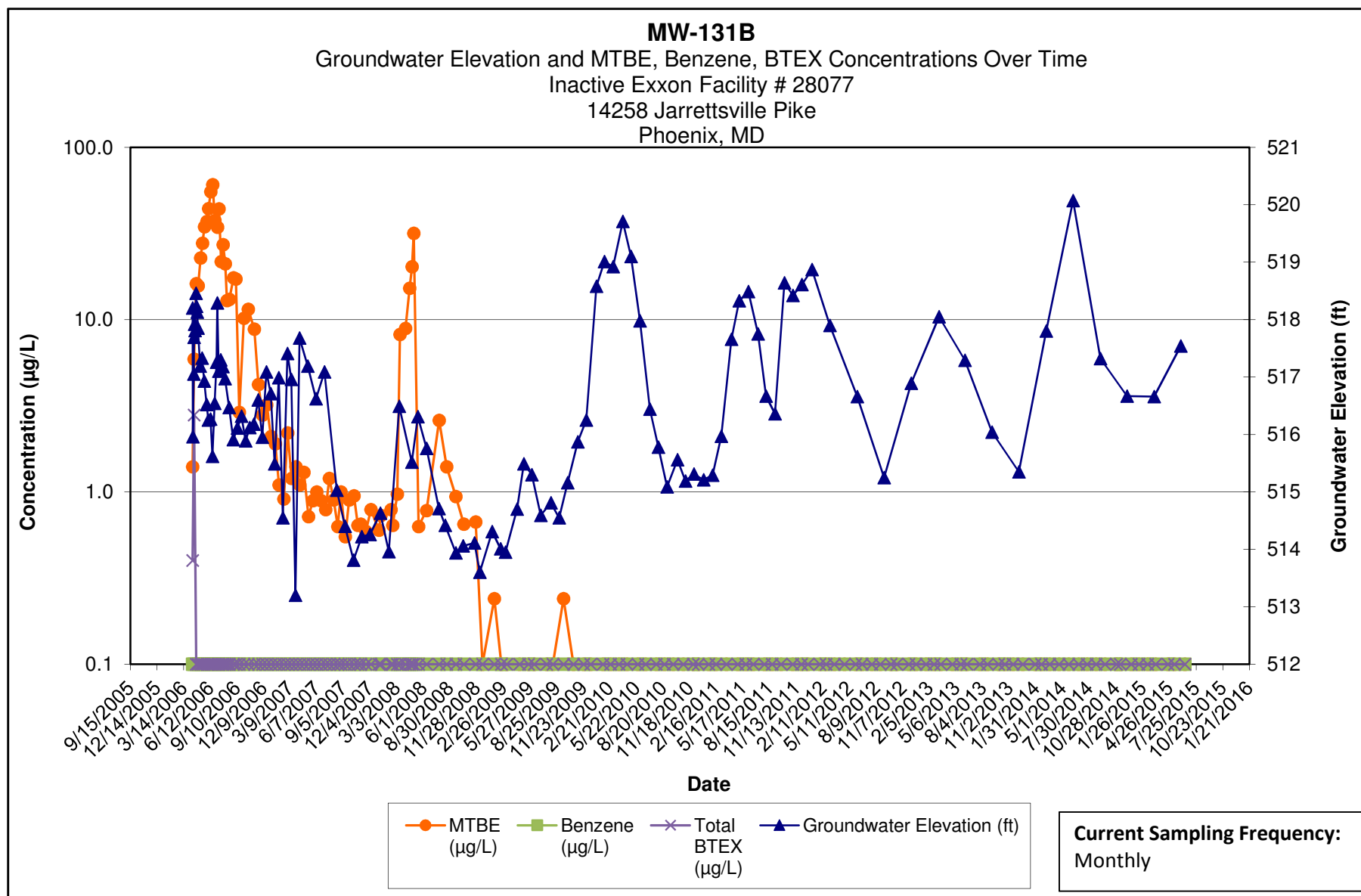
**Kleinfelder**  
1340 Charwood Road  
Hanover, MD



Note:

- 1.) ND results are charted as "0.1" to avoid confusion with estimated "J" values.
- 2.) [R] - indicates well was used for remediation at time of reporting.

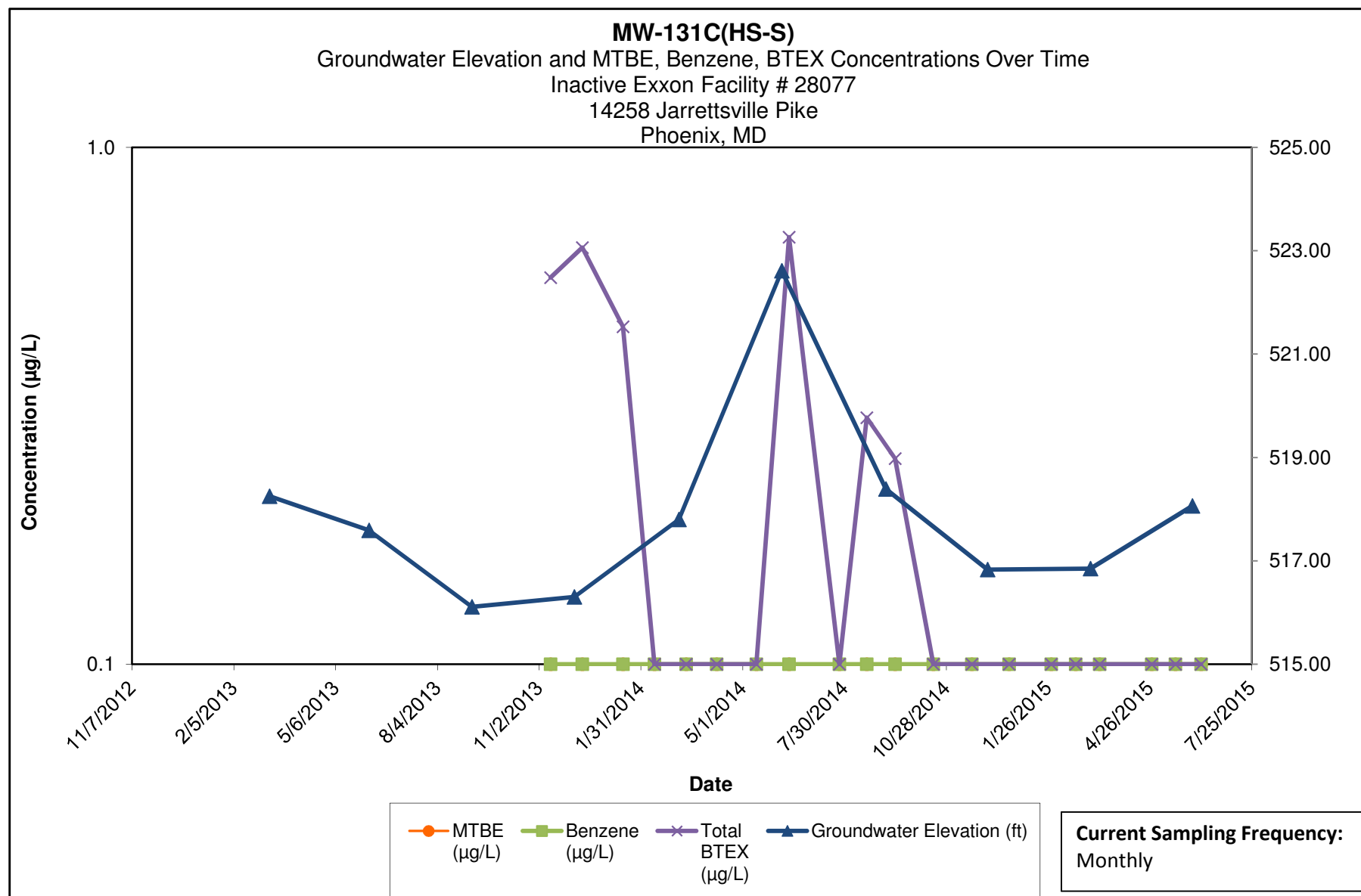
**Kleinfelder**  
1340 Charwood Road  
Hanover, MD



Note:

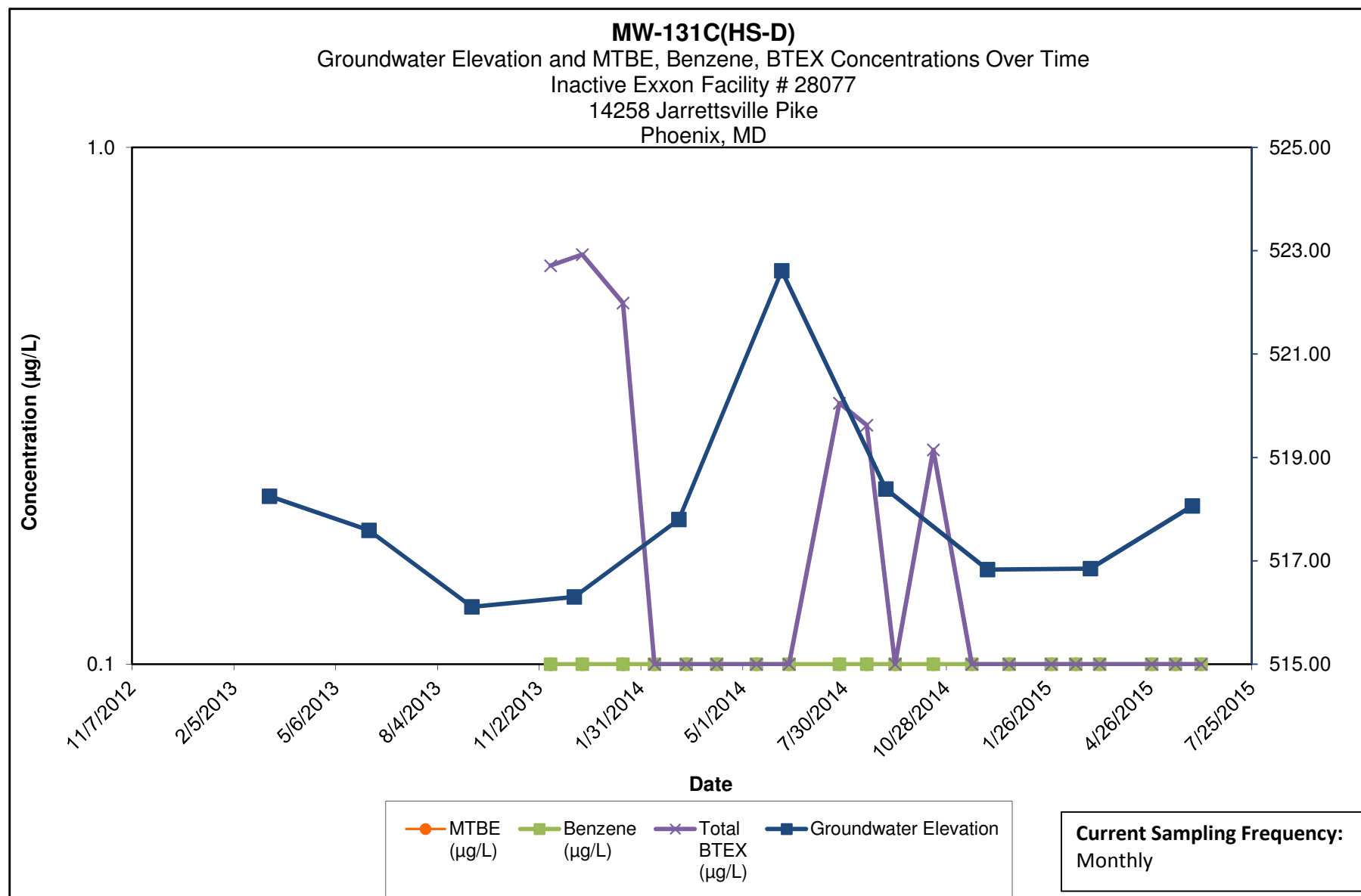
- 1.) ND results are charted as "0.1" to avoid confusion with estimated "J" values.
- 2.) [R] - indicates well was used for remediation at time of reporting.

**Kleinfelder**  
1340 Charwood Road  
Hanover, MD



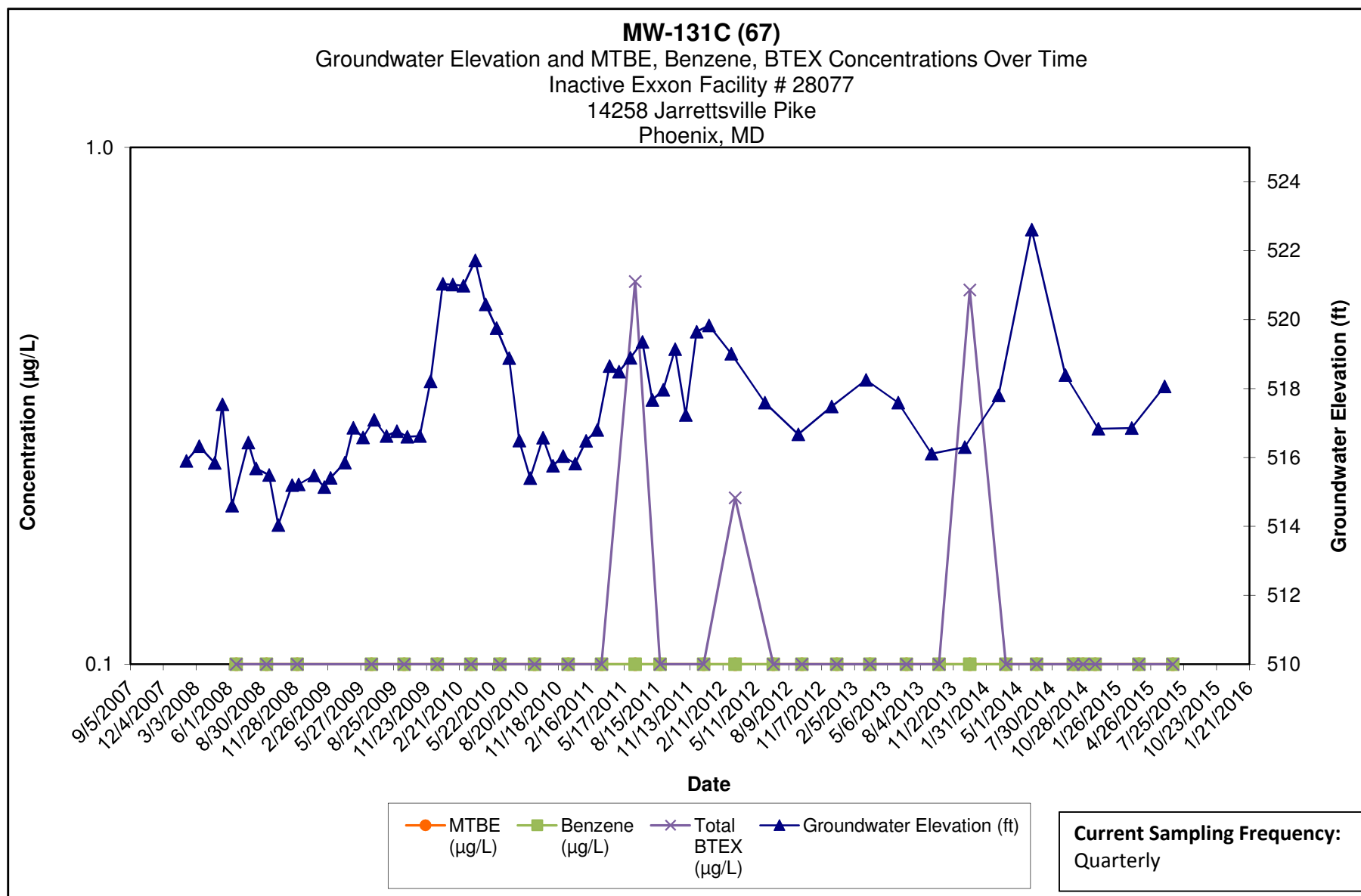
**Note:**

- 1.) ND results are charted as "0.1" to avoid confusion with estimated "J" values.
- 2.) HS-S = Shallow composite HydraSleeve sampler set at half of open borehole.



**Note:**

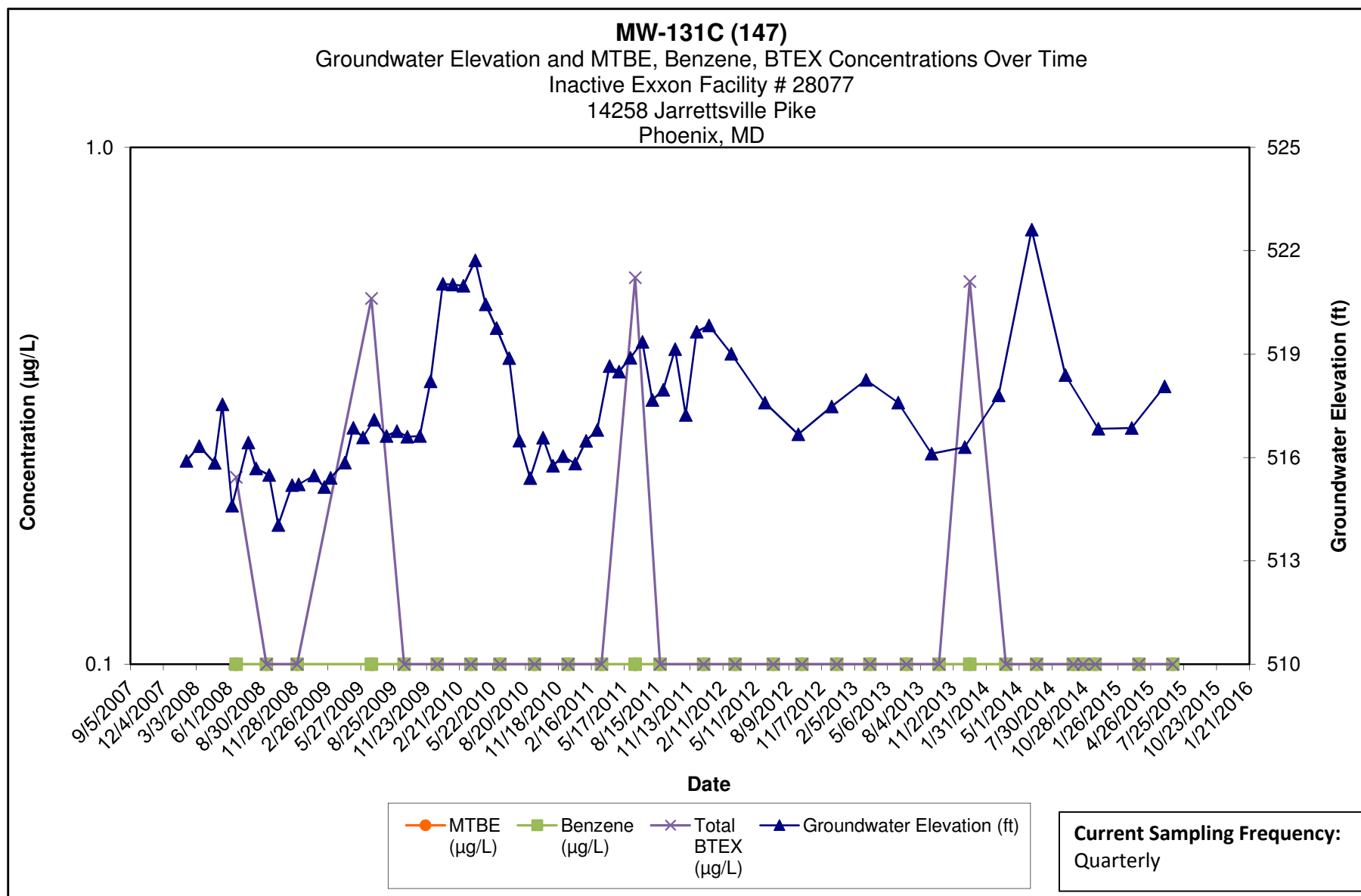
- 1.) ND results are charted as "0.1" to avoid confusion with estimated "J" values.
- 2.) HS-D = Deep composite HydraSleeve sampler set at bottom of open borehole.



Note:

- 1.) ND results are charted as "0.1" to avoid confusion with estimated "J" values.
- 2.) Discrete interval sample collected at the depth indicated using a HydraSleeve sampler.

**Kleinfelder**  
1340 Charwood Road  
Hanover, MD

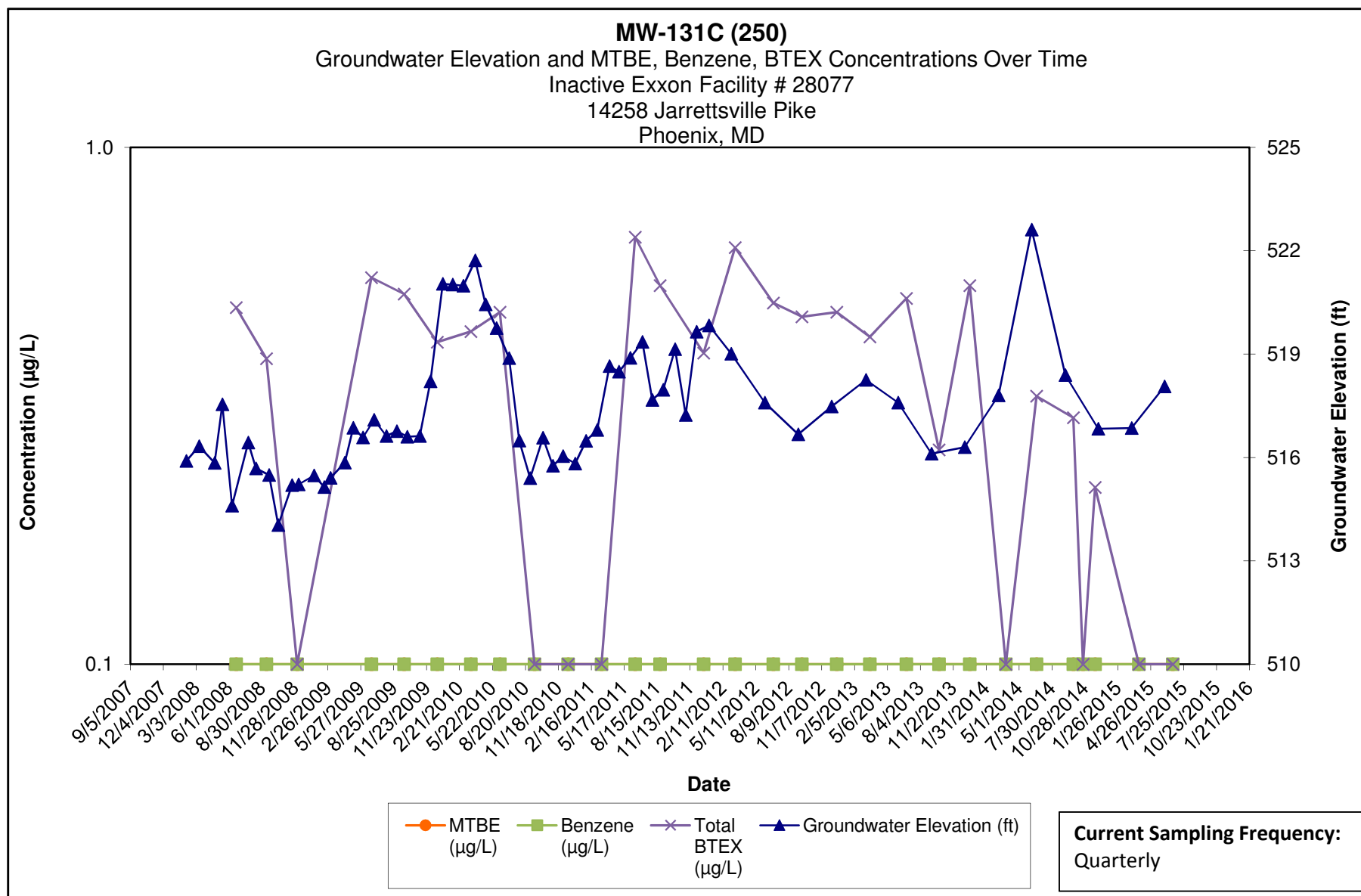


Note:

- 1.) ND results are charted as "0.1" to avoid confusion with estimated "J" values.
- 2.) Discrete interval sample collected at the depth indicated using a HydraSleeve sampler.

**Kleinfelder**  
1340 Charwood Road  
Hanover, MD

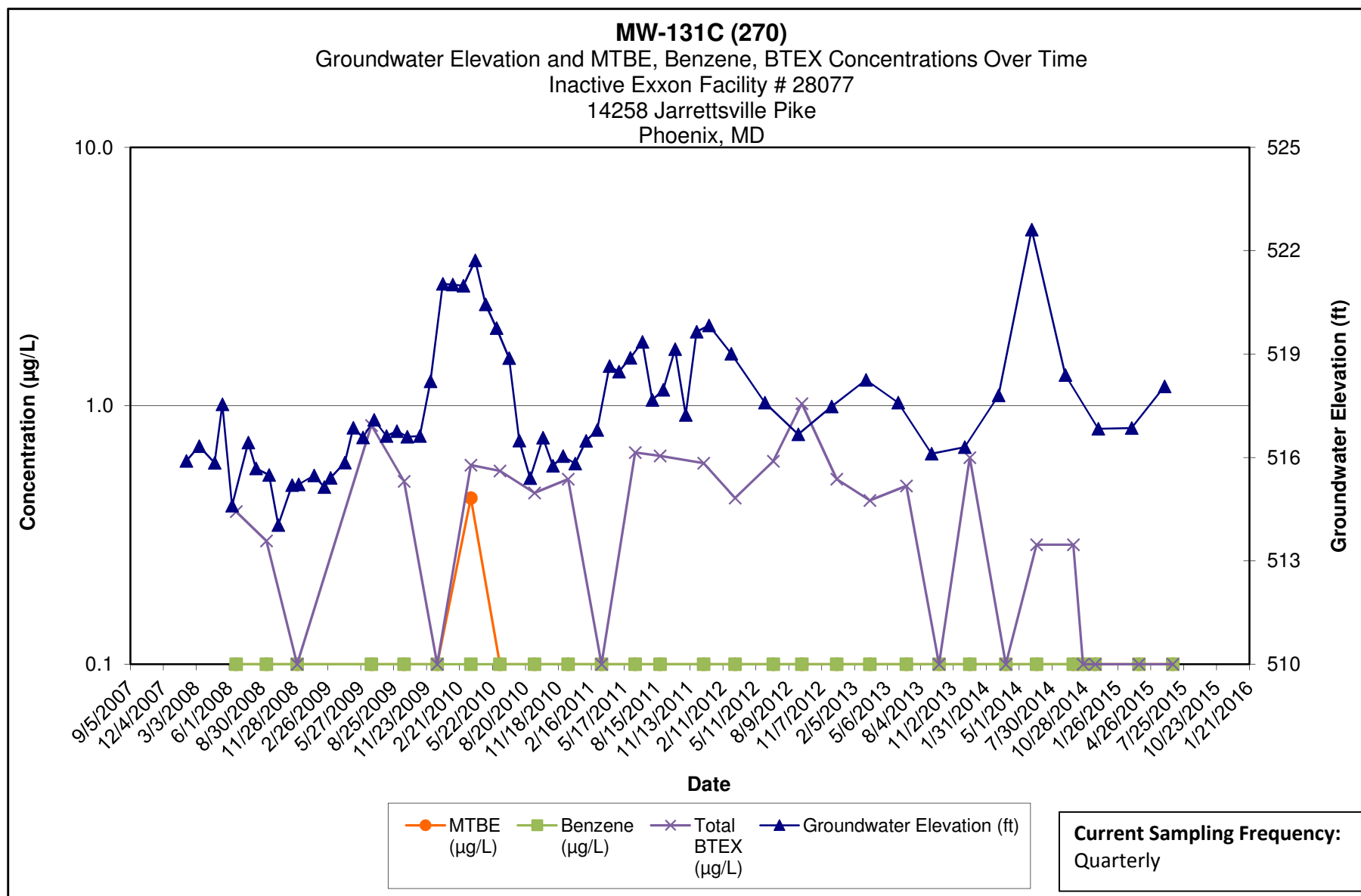




Note:

- 1.) ND results are charted as "0.1" to avoid confusion with estimated "J" values.
- 2.) Discrete interval sample collected at the depth indicated using a HydraSleeve sampler.

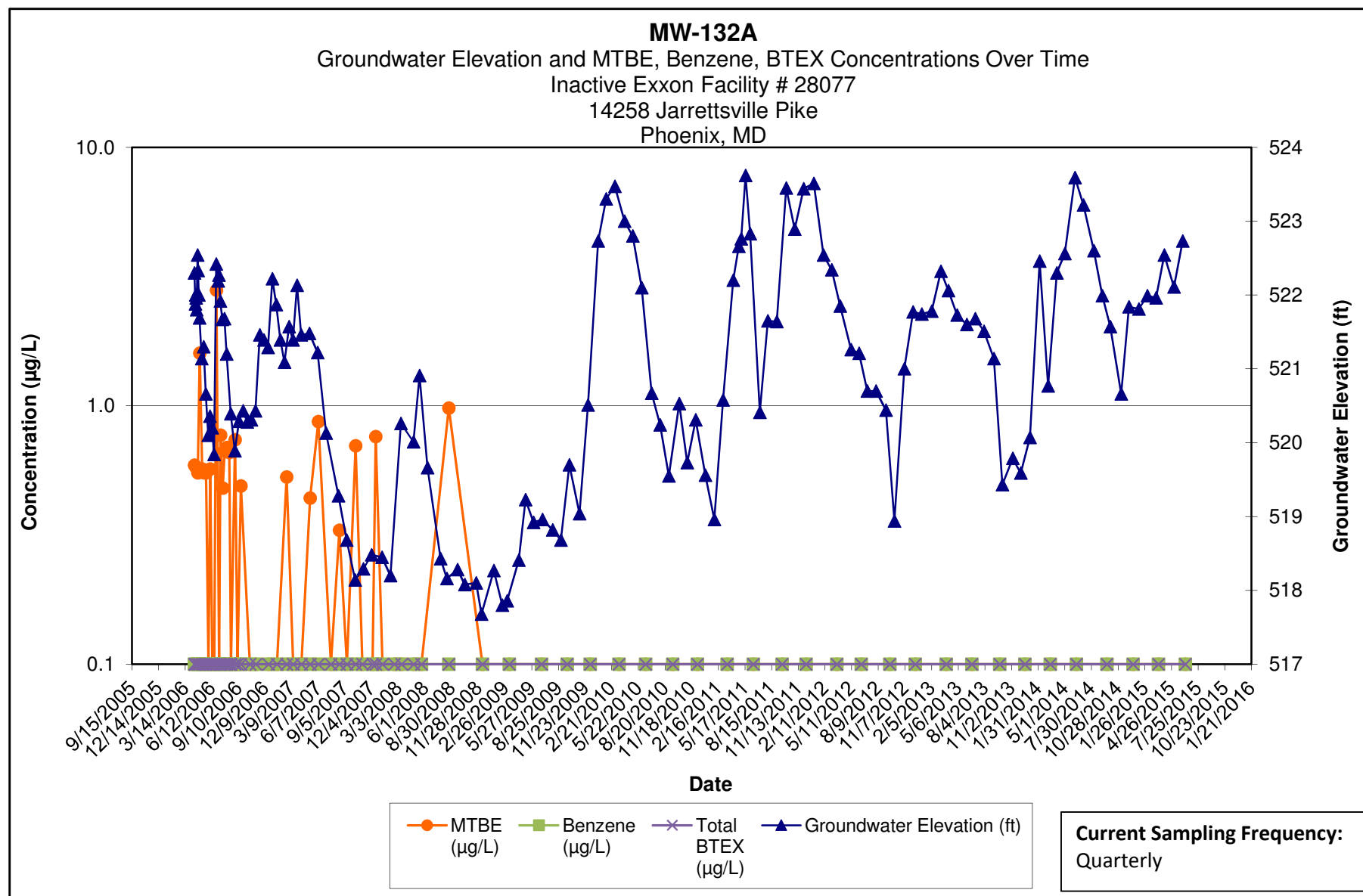
**Kleinfelder**  
1340 Charwood Road  
Hanover, MD



Note:

- 1.) ND results are charted as "0.1" to avoid confusion with estimated "J" values.
- 2.) Discrete interval sample collected at the depth indicated using a HydraSleeve sampler.

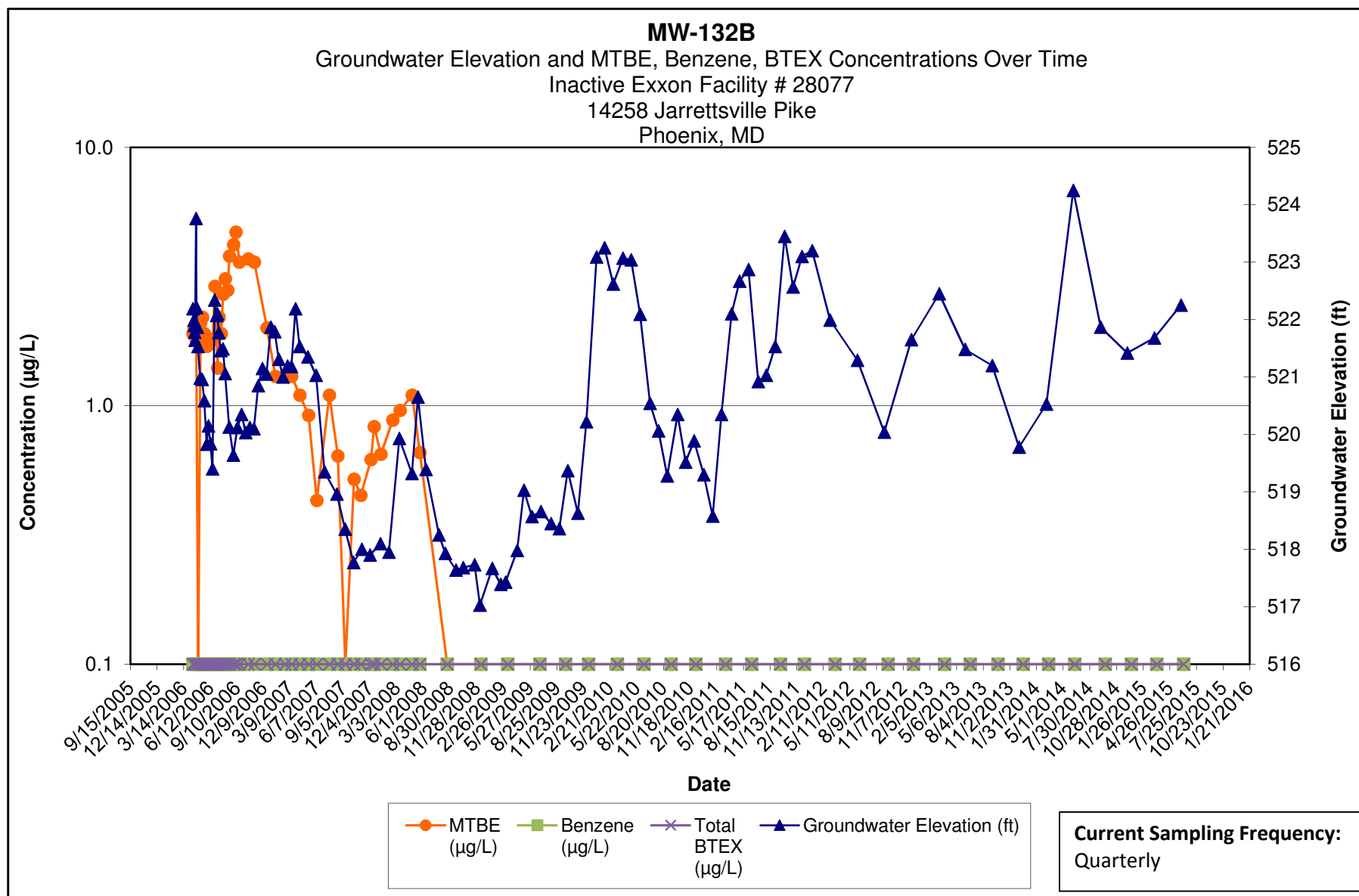
**Kleinfelder**  
1340 Charwood Road  
Hanover, MD



Note:

- 1.) ND results are charted as "0.1" to avoid confusion with estimated "J" values.
- 2.) [R] - indicates well was used for remediation at time of reporting.

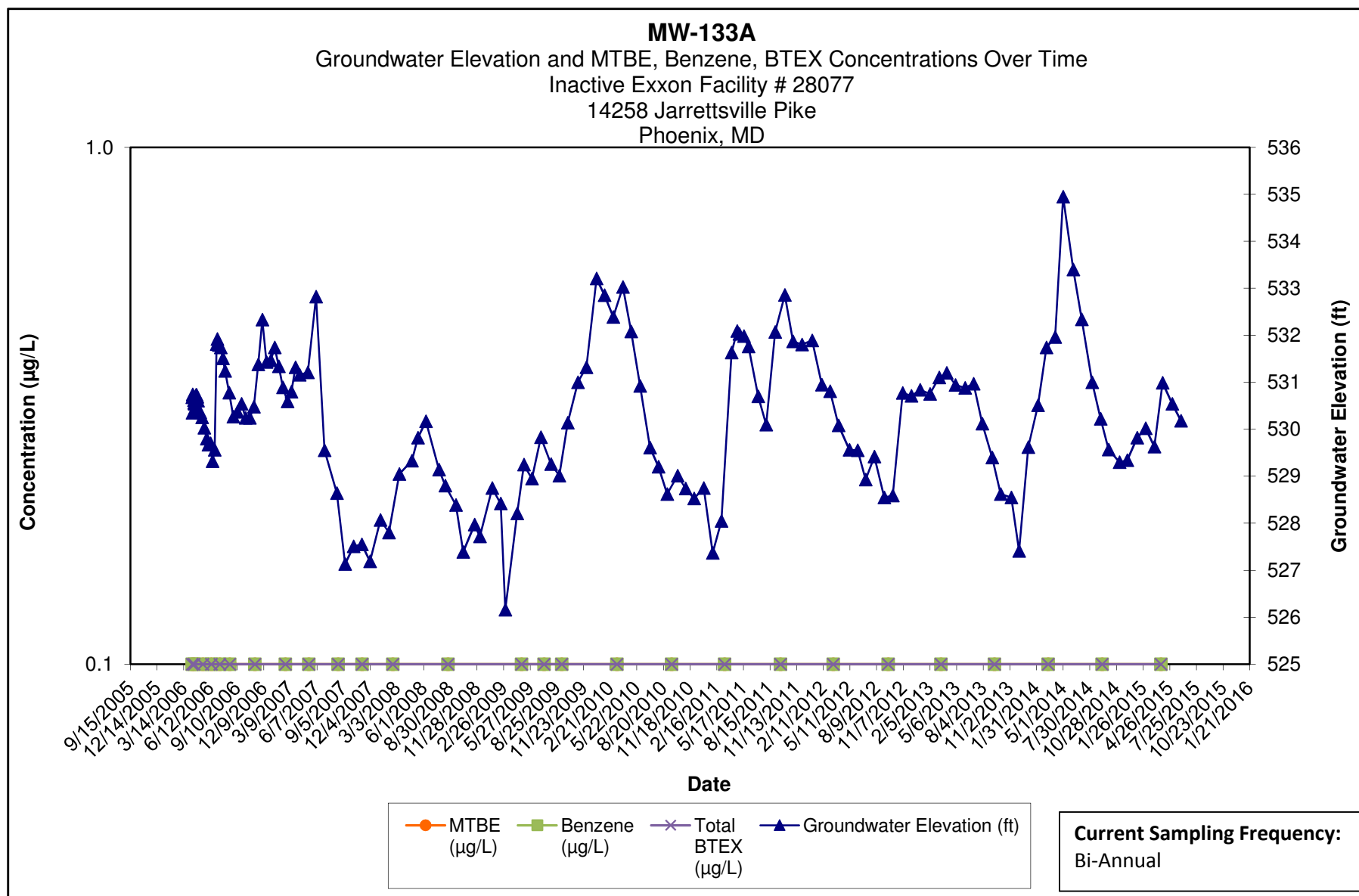
**Kleinfelder**  
1340 Charwood Road  
Hanover, MD



Note:

- 1.) ND results are charted as "0.1" to avoid confusion with estimated "J" values.
- 2.) [R] - indicates well was used for remediation at time of reporting.

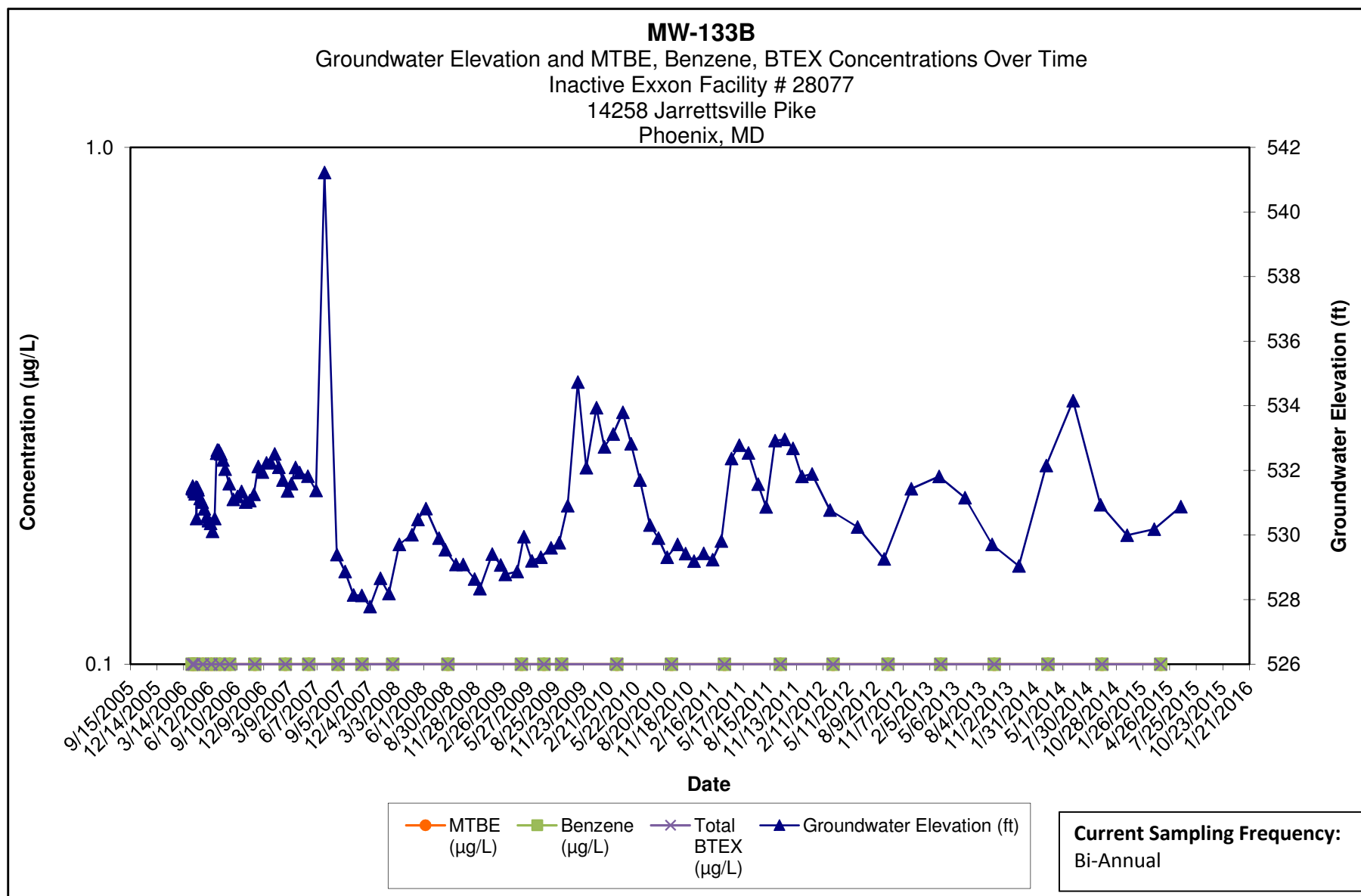
**Kleinfelder**  
1340 Charwood Road  
Hanover, MD



Note:

- 1.) ND results are charted as "0.1" to avoid confusion with estimated "J" values.
- 2.) [R] - indicates well was used for remediation at time of reporting.

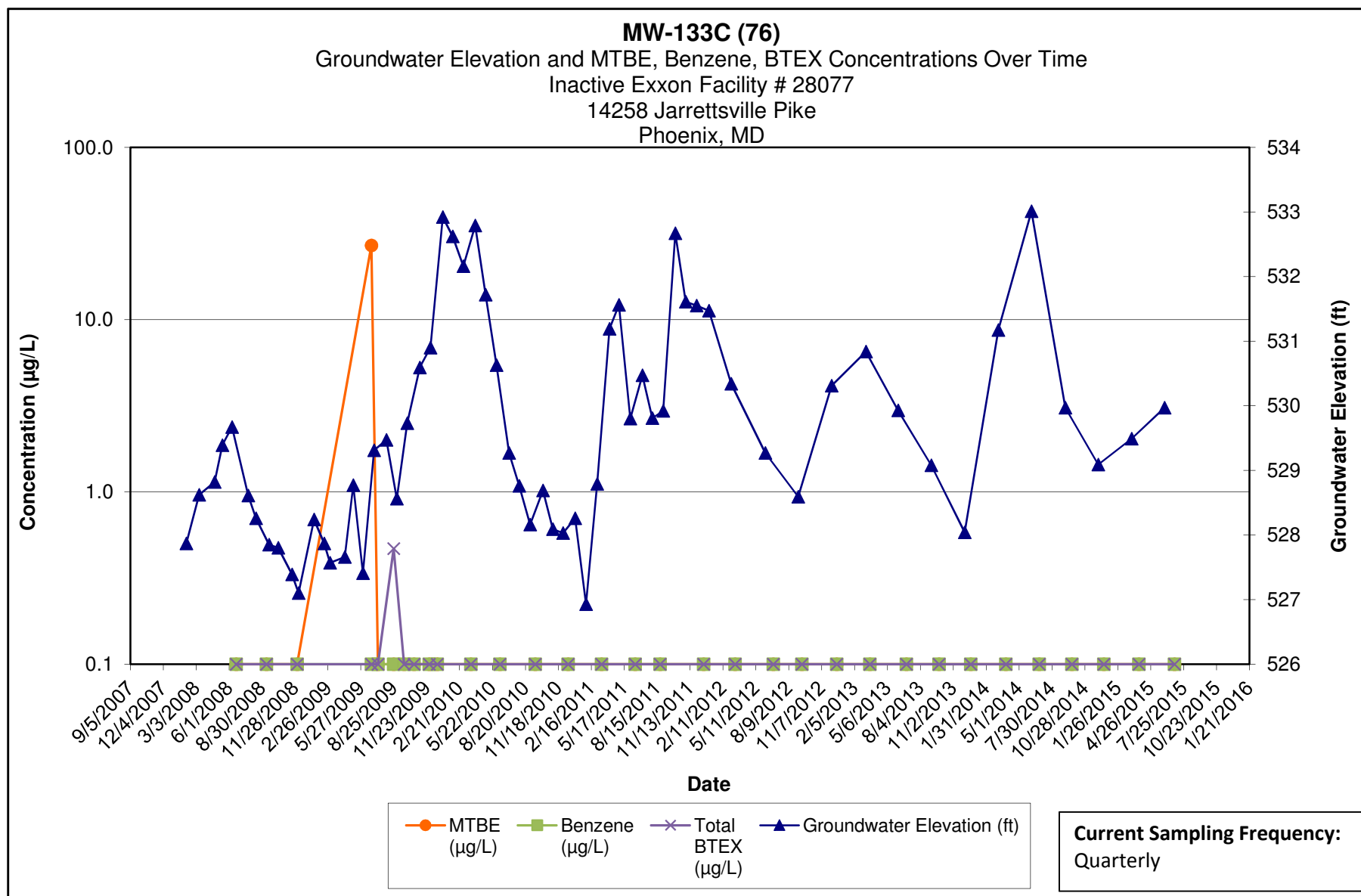
**Kleinfelder**  
1340 Charwood Road  
Hanover, MD



Note:

- 1.) ND results are charted as "0.1" to avoid confusion with estimated "J" values.
- 2.) [R] - indicates well was used for remediation at time of reporting.

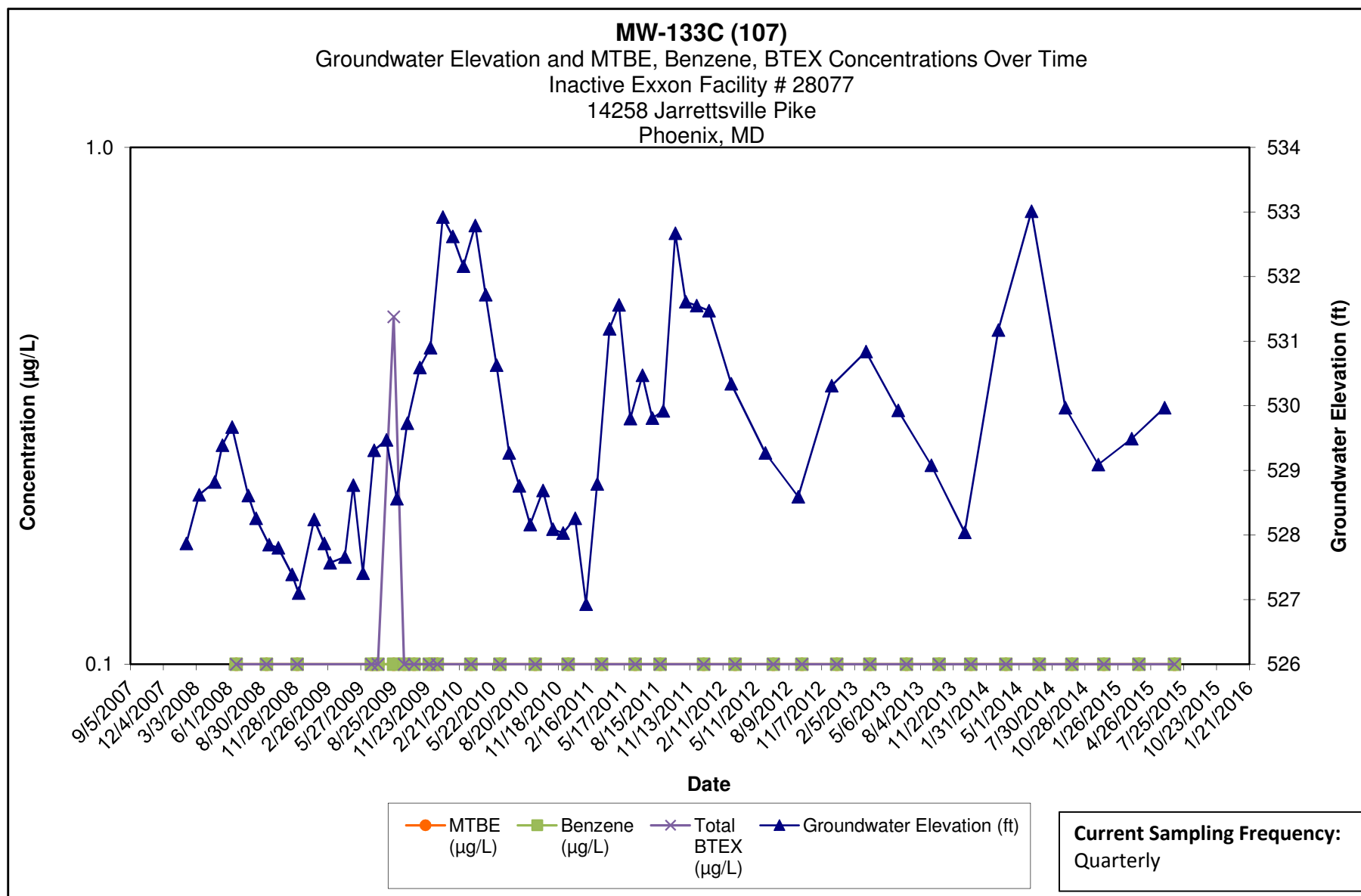
**Kleinfelder**  
1340 Charwood Road  
Hanover, MD



Note:

- 1.) ND results are charted as "0.1" to avoid confusion with estimated "J" values.
- 2.) Discrete interval sample collected at the depth indicated using a HydraSleeve sampler.

**Kleinfelder**  
1340 Charwood Road  
Hanover, MD

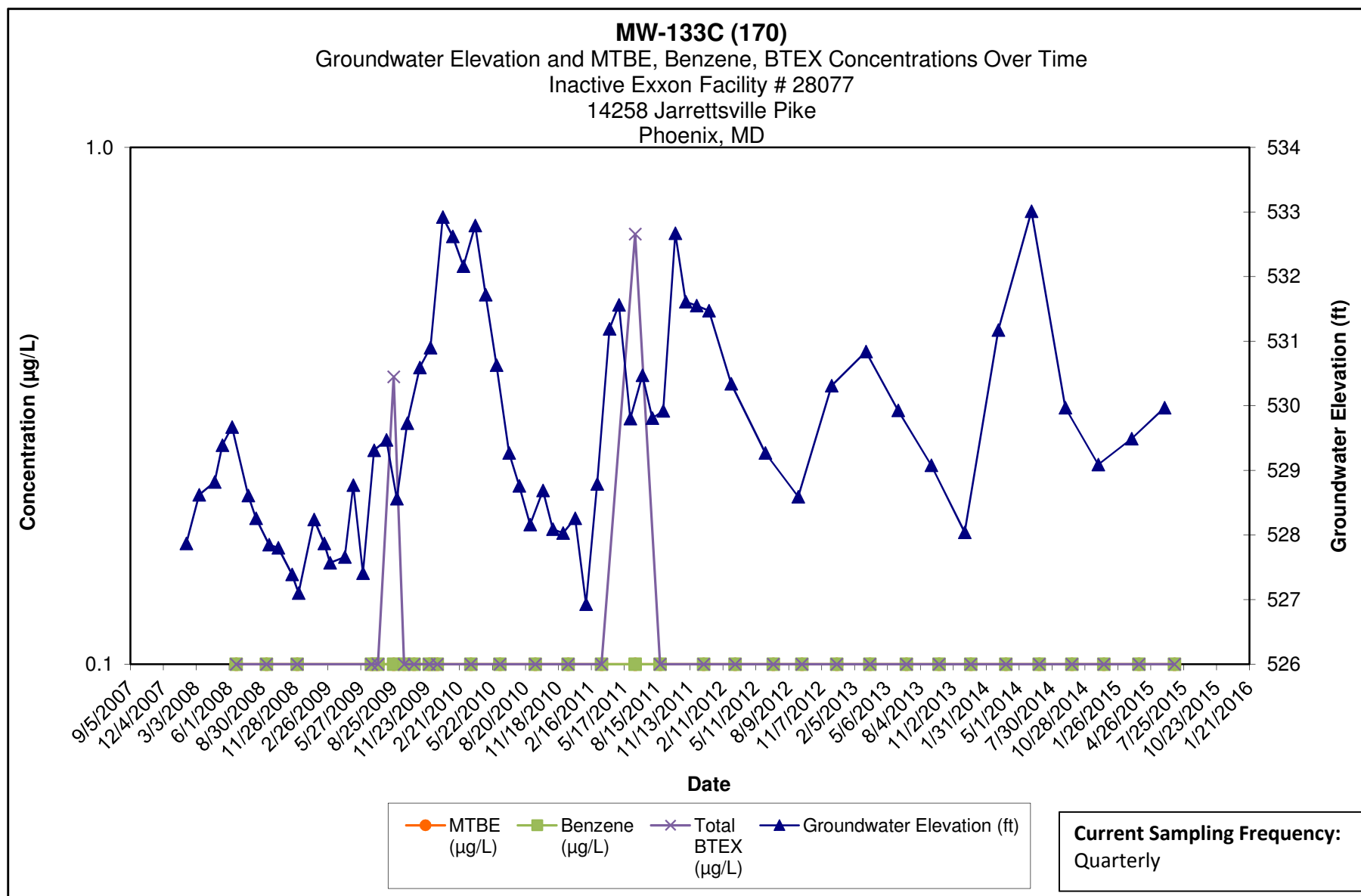


Note:

- 1.) ND results are charted as "0.1" to avoid confusion with estimated "J" values.
- 2.) Discrete interval sample collected at the depth indicated using a HydraSleeve sampler.

**Kleinfelder**  
1340 Charwood Road  
Hanover, MD

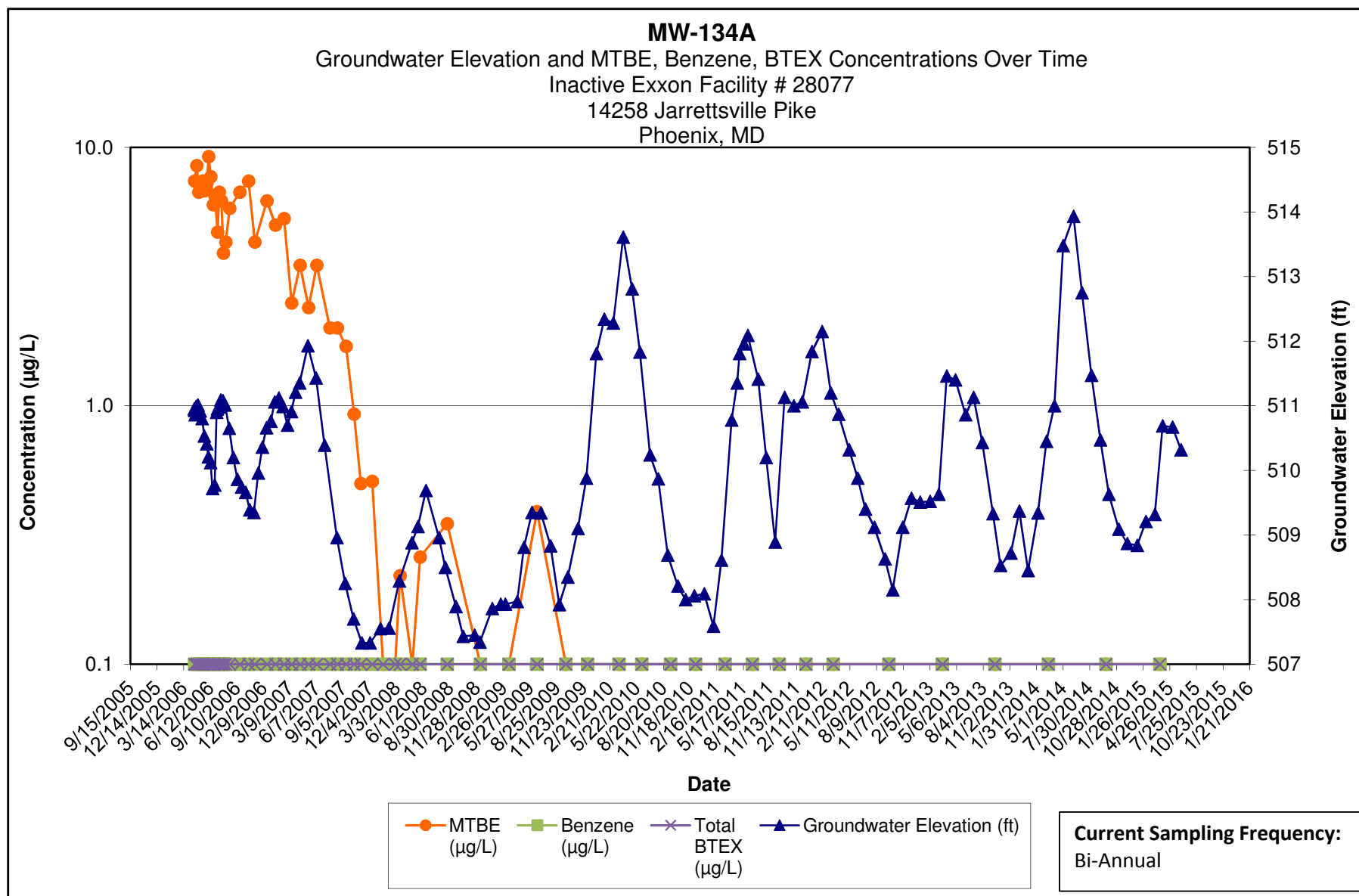




Note:

- 1.) ND results are charted as "0.1" to avoid confusion with estimated "J" values.
- 2.) Discrete interval sample collected at the depth indicated using a HydraSleeve sampler.

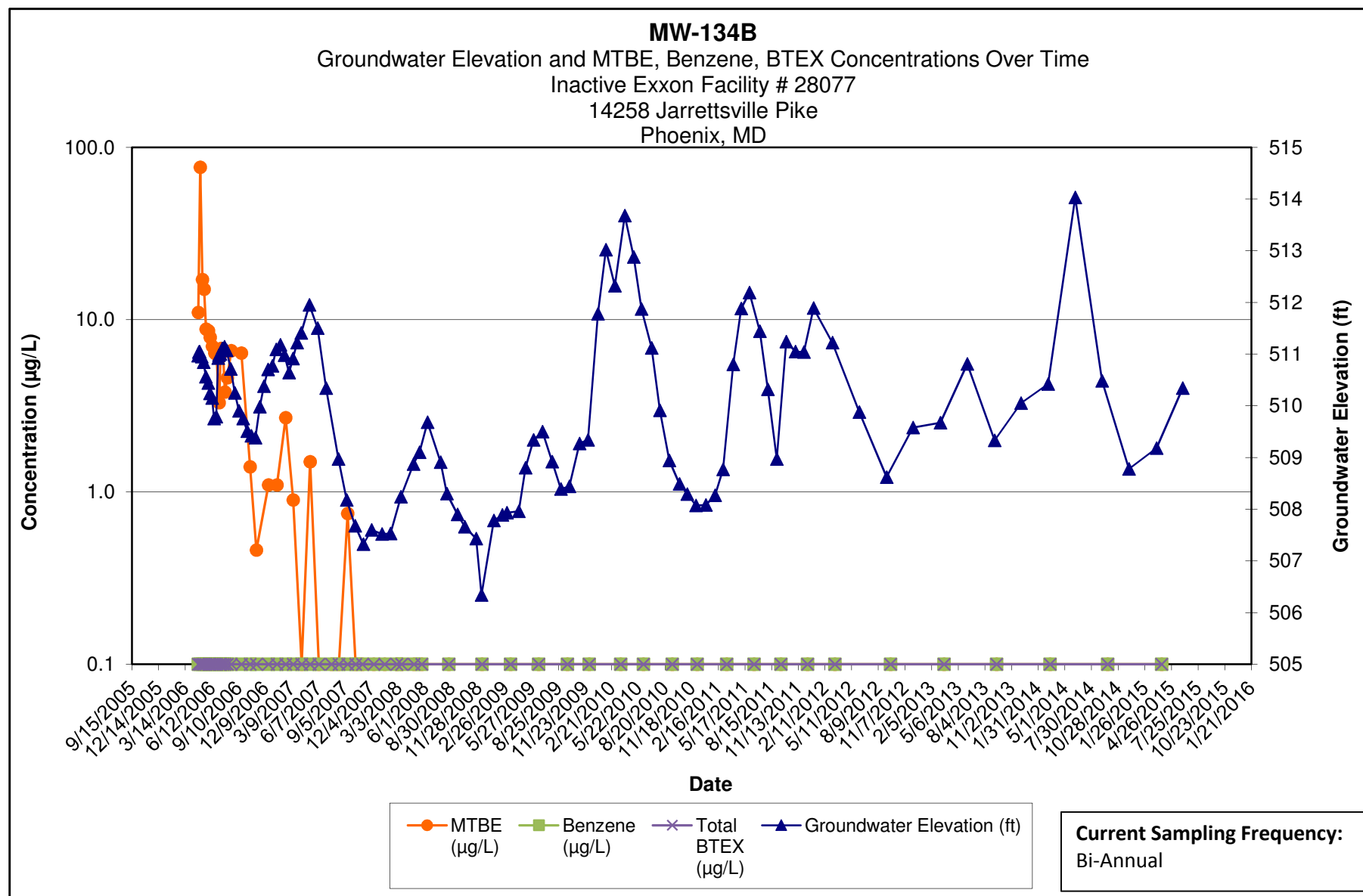
**Kleinfelder**  
1340 Charwood Road  
Hanover, MD



Note:

- 1.) ND results are charted as "0.1" to avoid confusion with estimated "J" values.
- 2.) [R] - indicates well was used for remediation at time of reporting.

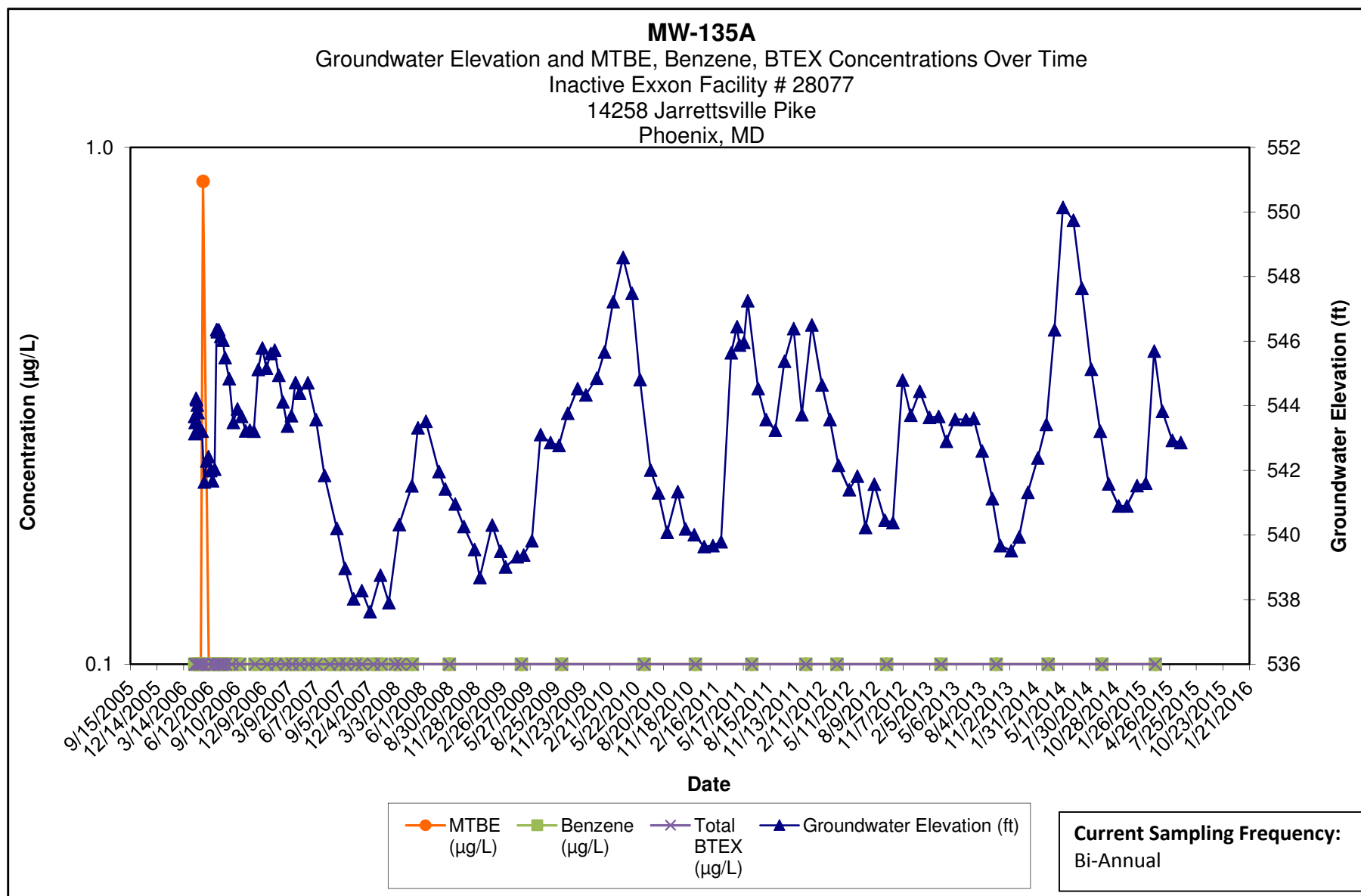
**Kleinfelder**  
1340 Charwood Road  
Hanover, MD



Note:

- 1.) ND results are charted as "0.1" to avoid confusion with estimated "J" values.
- 2.) [R] - indicates well was used for remediation at time of reporting.

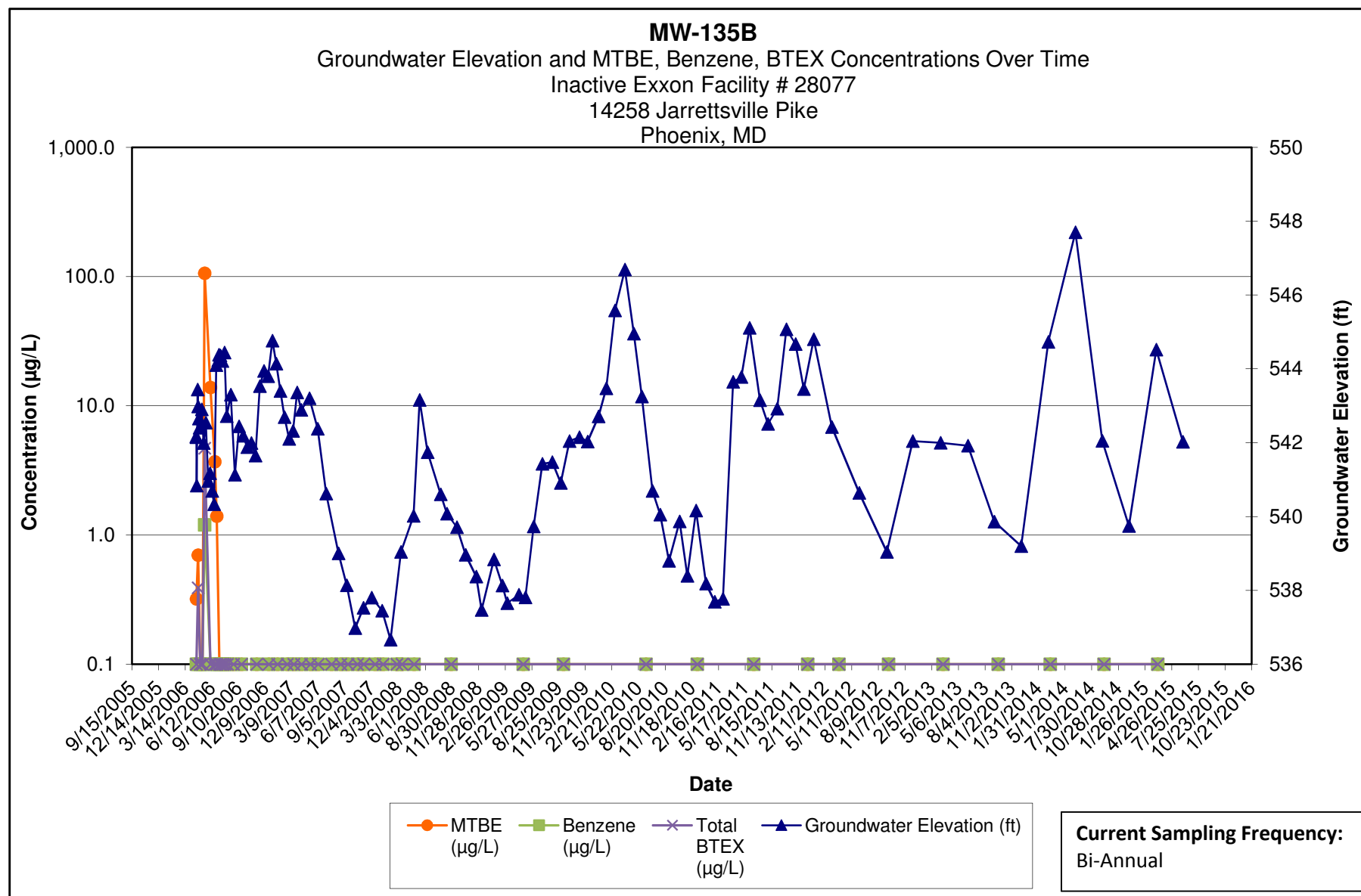
**Kleinfelder**  
1340 Charwood Road  
Hanover, MD



Note:

- 1.) ND results are charted as "0.1" to avoid confusion with estimated "J" values.
- 2.) [R] - indicates well was used for remediation at time of reporting.

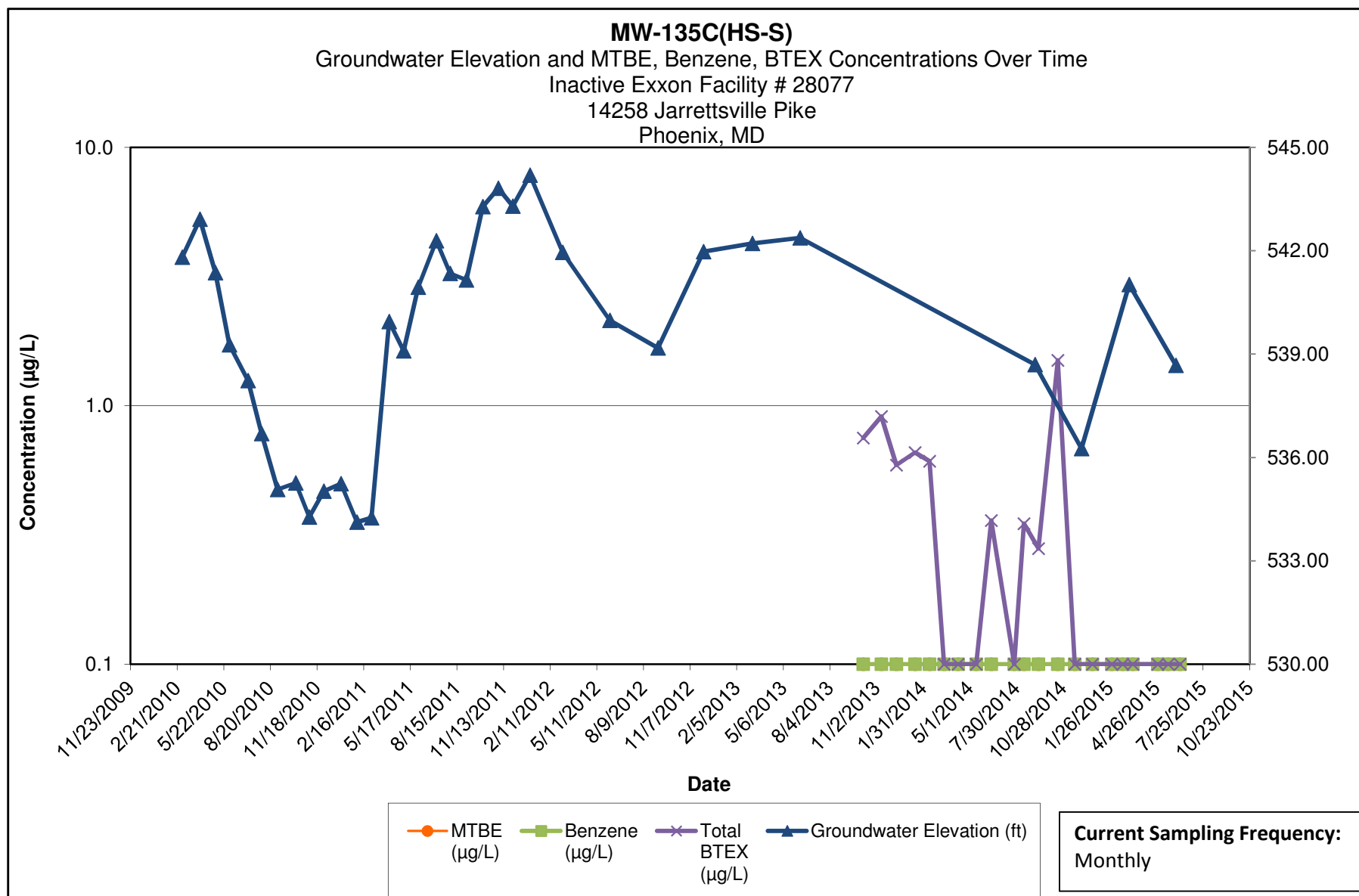
**Kleinfelder**  
1340 Charwood Road  
Hanover, MD



Note:

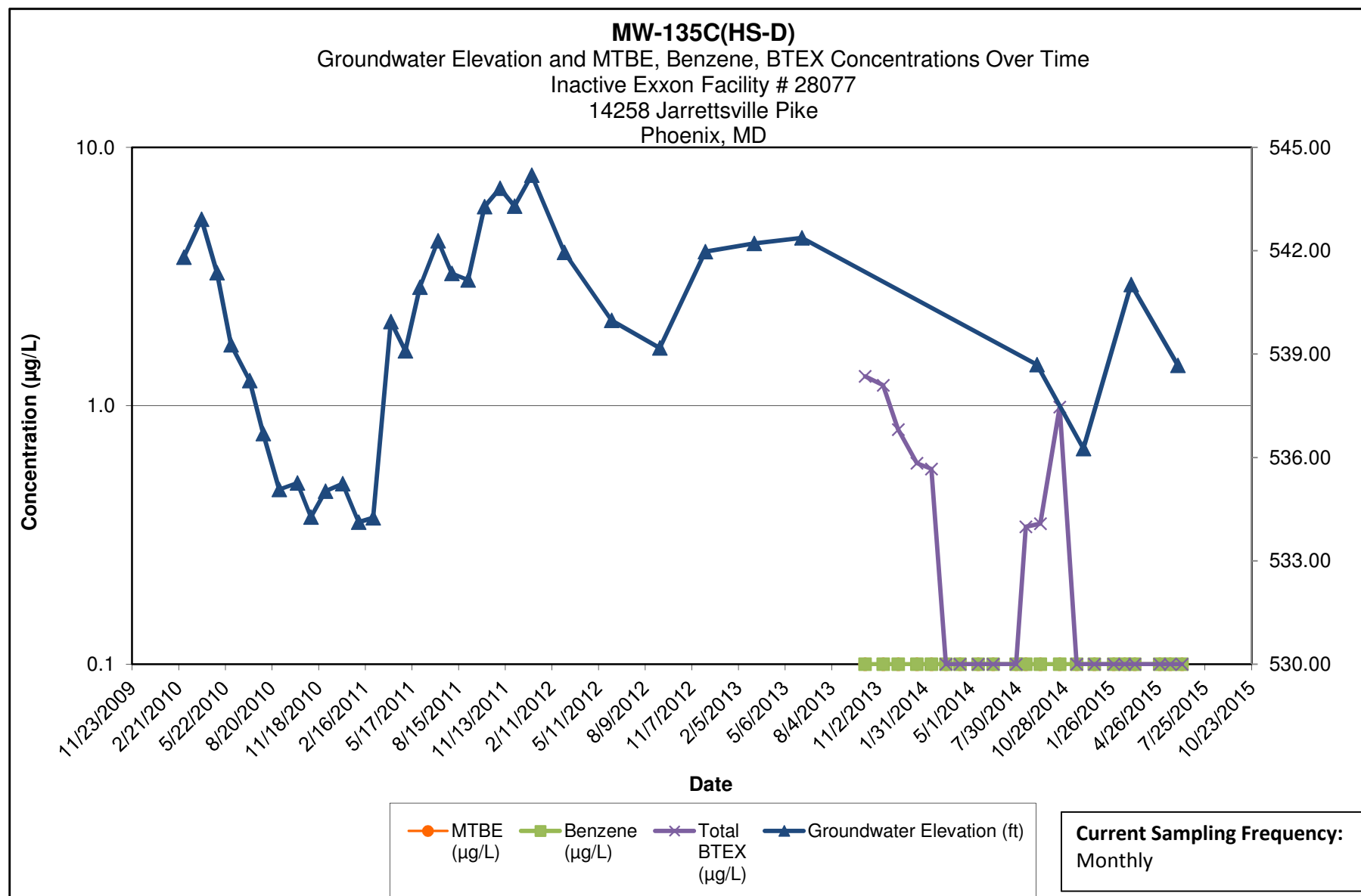
- 1.) ND results are charted as "0.1" to avoid confusion with estimated "J" values.
- 2.) [R] - indicates well was used for remediation at time of reporting.

**Kleinfelder**  
1340 Charwood Road  
Hanover, MD



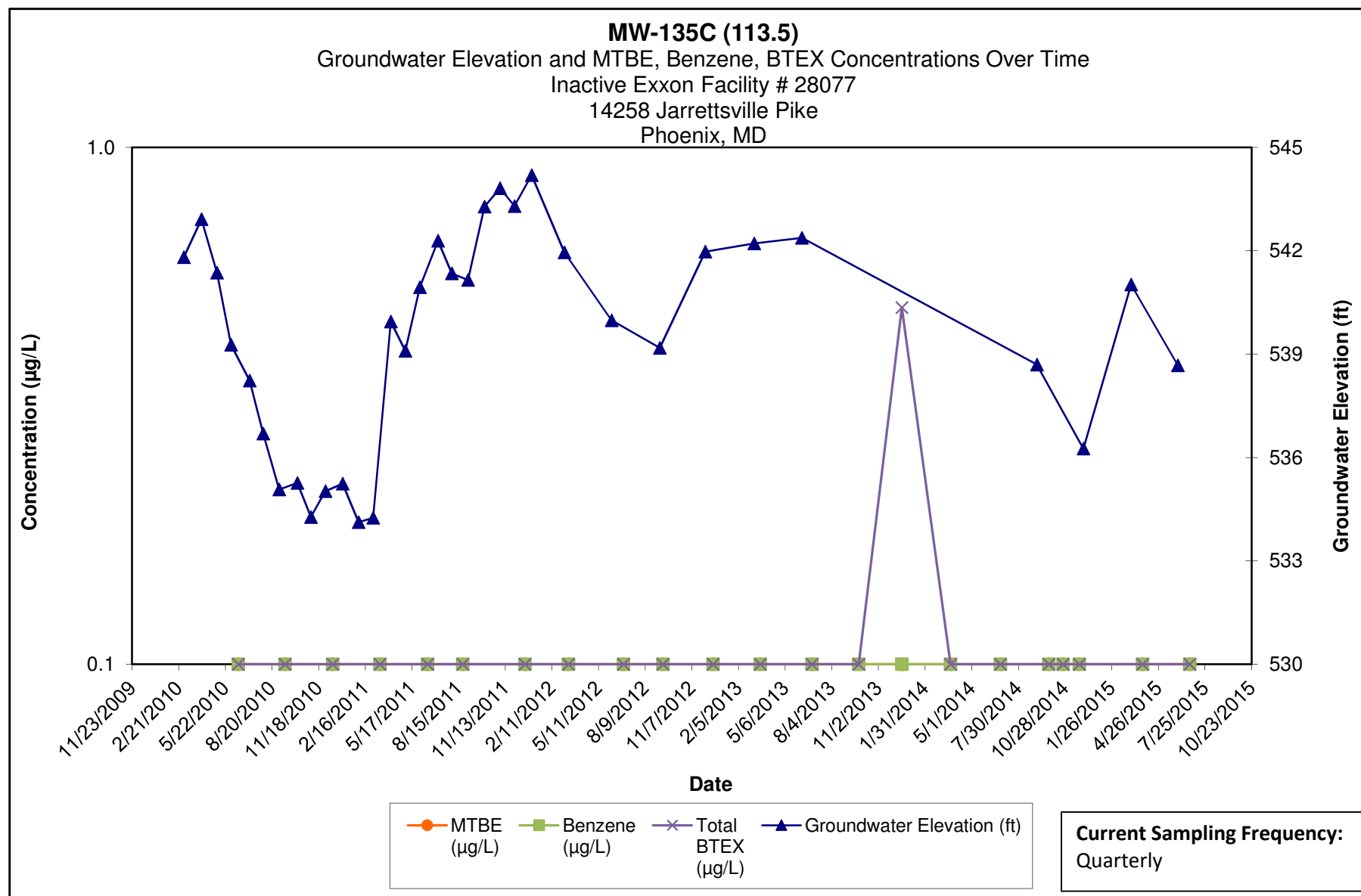
**Note:**

- 1.) ND results are charted as "0.1" to avoid confusion with estimated "J" values.
- 2.) HS-S = Shallow composite HydraSleeve sampler set at half of open borehole.



**Note:**

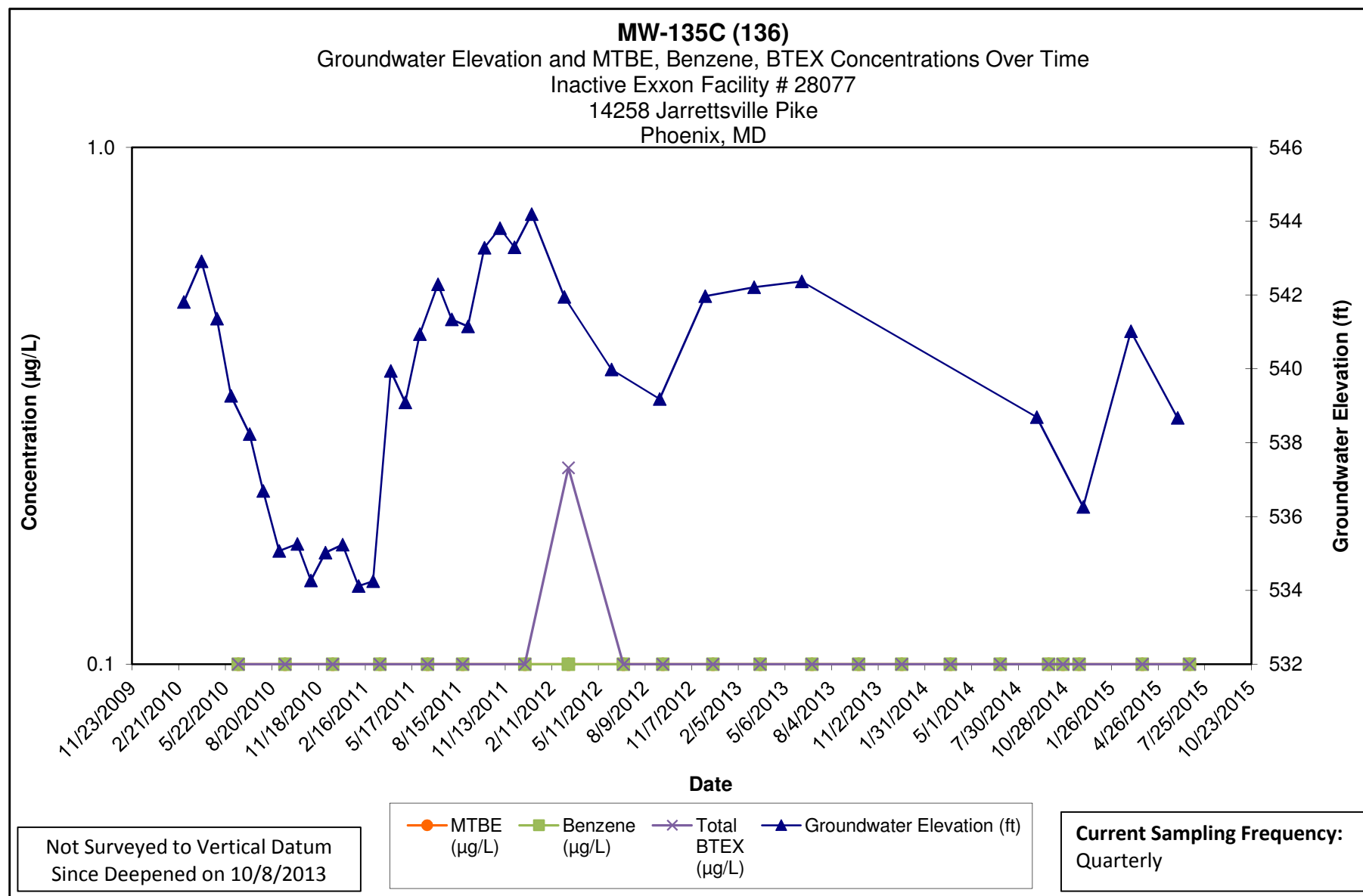
- 1.) ND results are charted as "0.1" to avoid confusion with estimated "J" values.
- 2.) HS-D = Deep composite HydraSleeve sampler set at bottom of open borehole



**Note:**

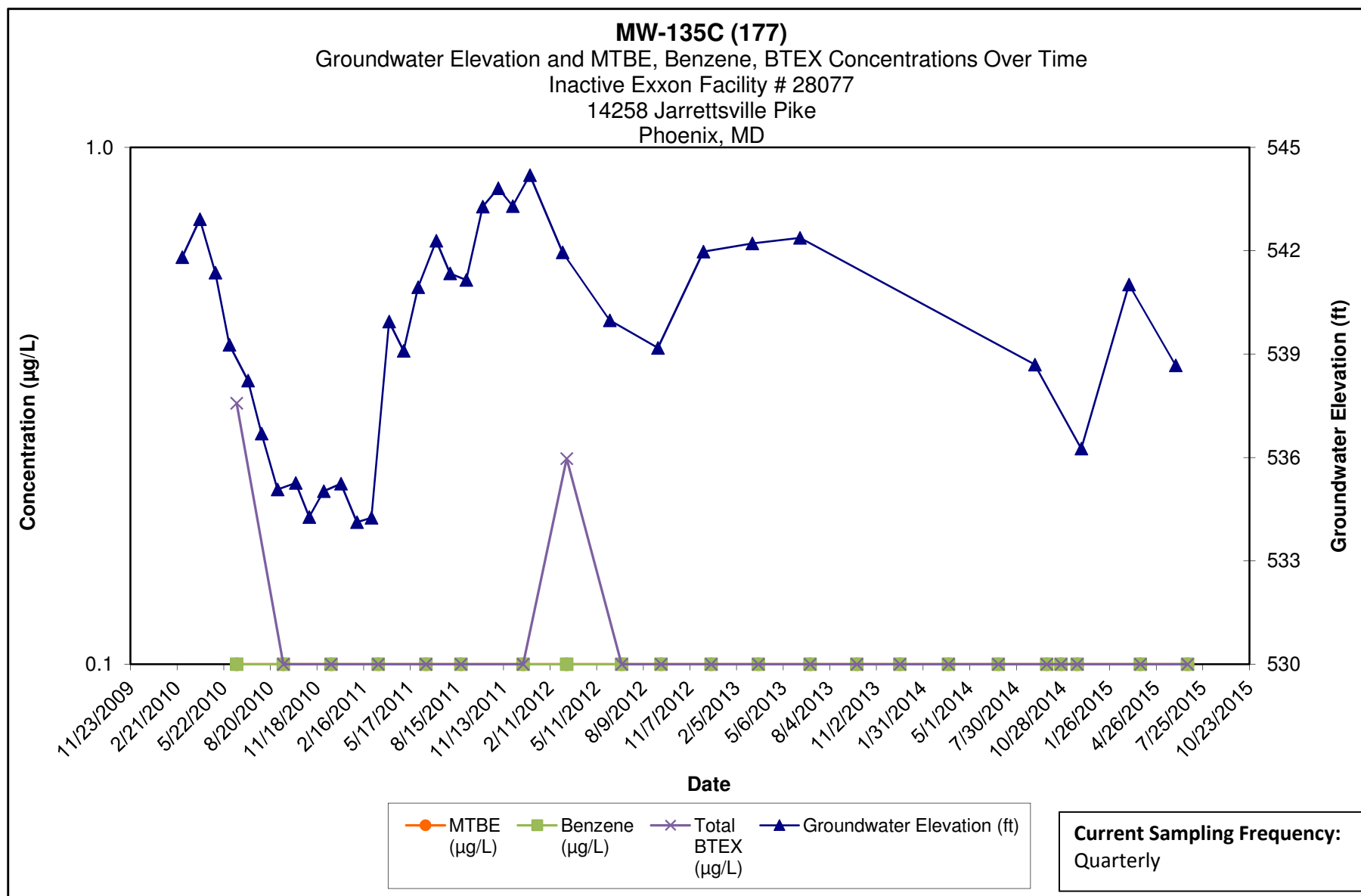
- 1.) ND results are charted as "0.1" to avoid confusion with estimated "J" values.
- 2.) Discrete interval sample collected at the depth indicated using a HydraSleeve sampler.





**Note:**

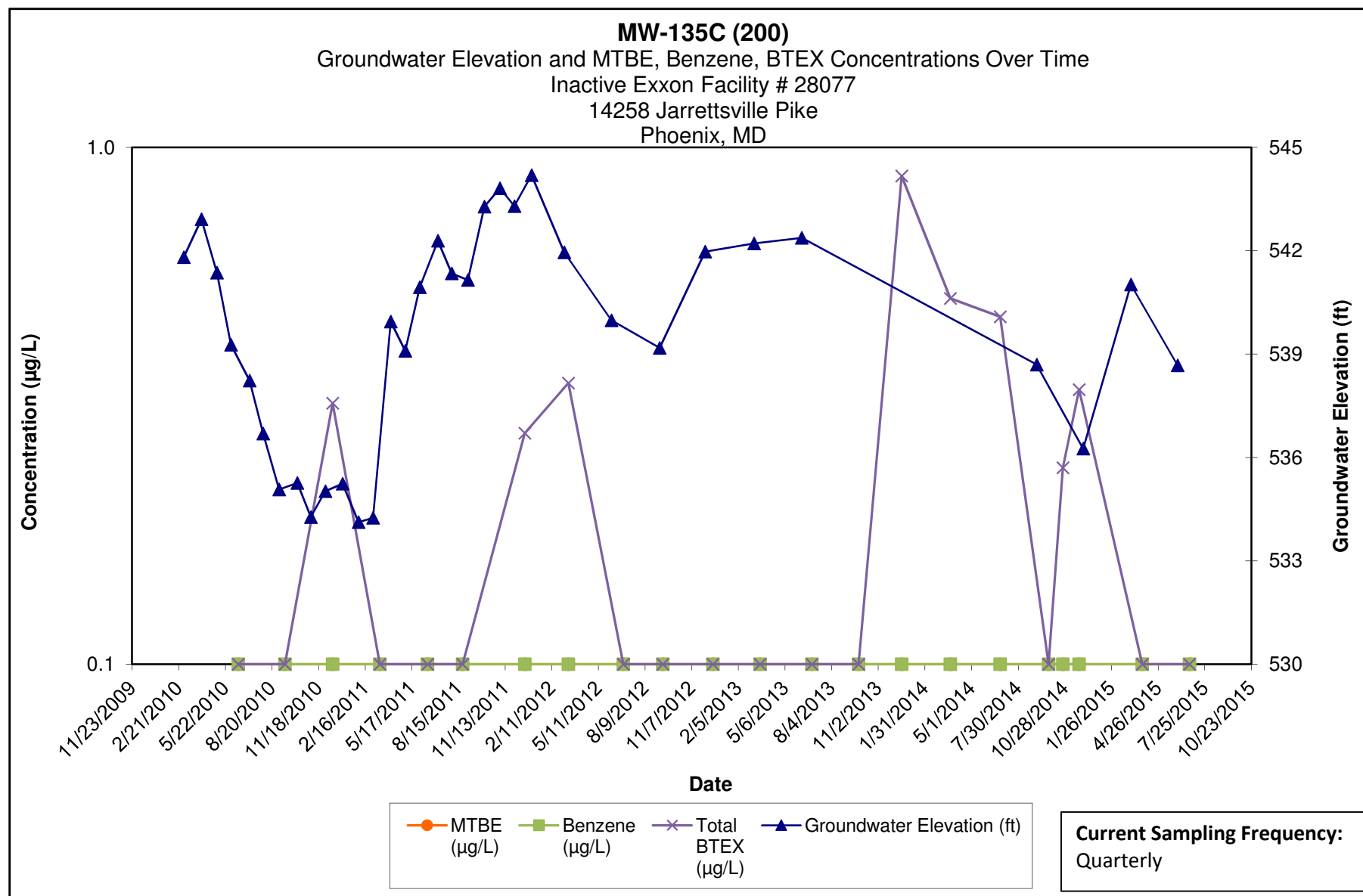
- 1.) ND results are charted as "0.1" to avoid confusion with estimated "J" values.
- 2.) Discrete interval sample collected at the depth indicated using a HydraSleeve sampler.



Note:

- 1.) ND results are charted as "0.1" to avoid confusion with estimated "J" values.
- 2.) Discrete interval sample collected at the depth indicated using a HydraSleeve sampler.

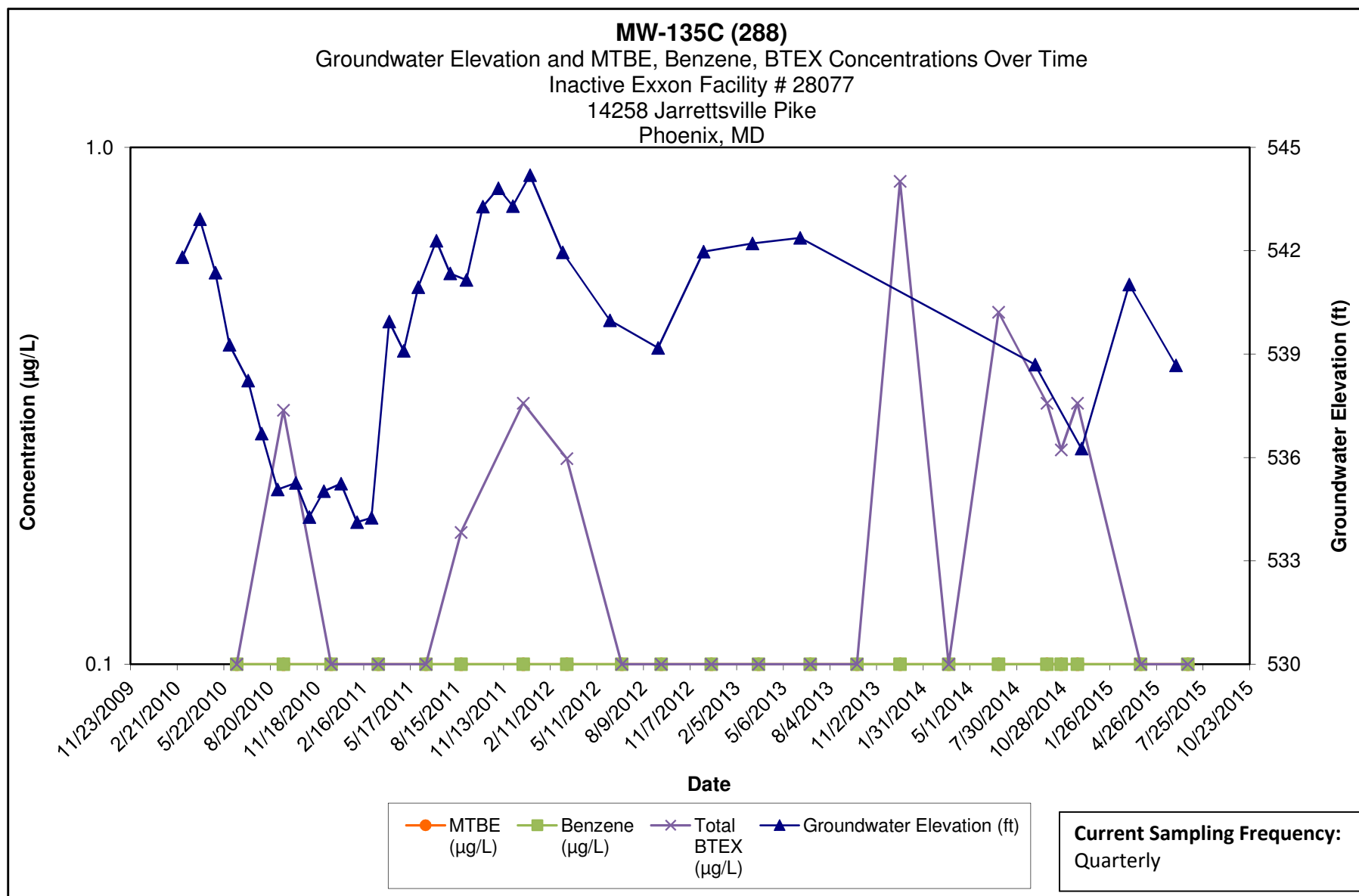
**Kleinfelder**  
1340 Charwood Road  
Hanover, MD



Note:

- 1.) ND results are charted as "0.1" to avoid confusion with estimated "J" values.
- 2.) Discrete interval sample collected at the depth indicated using a HydraSleeve sampler.

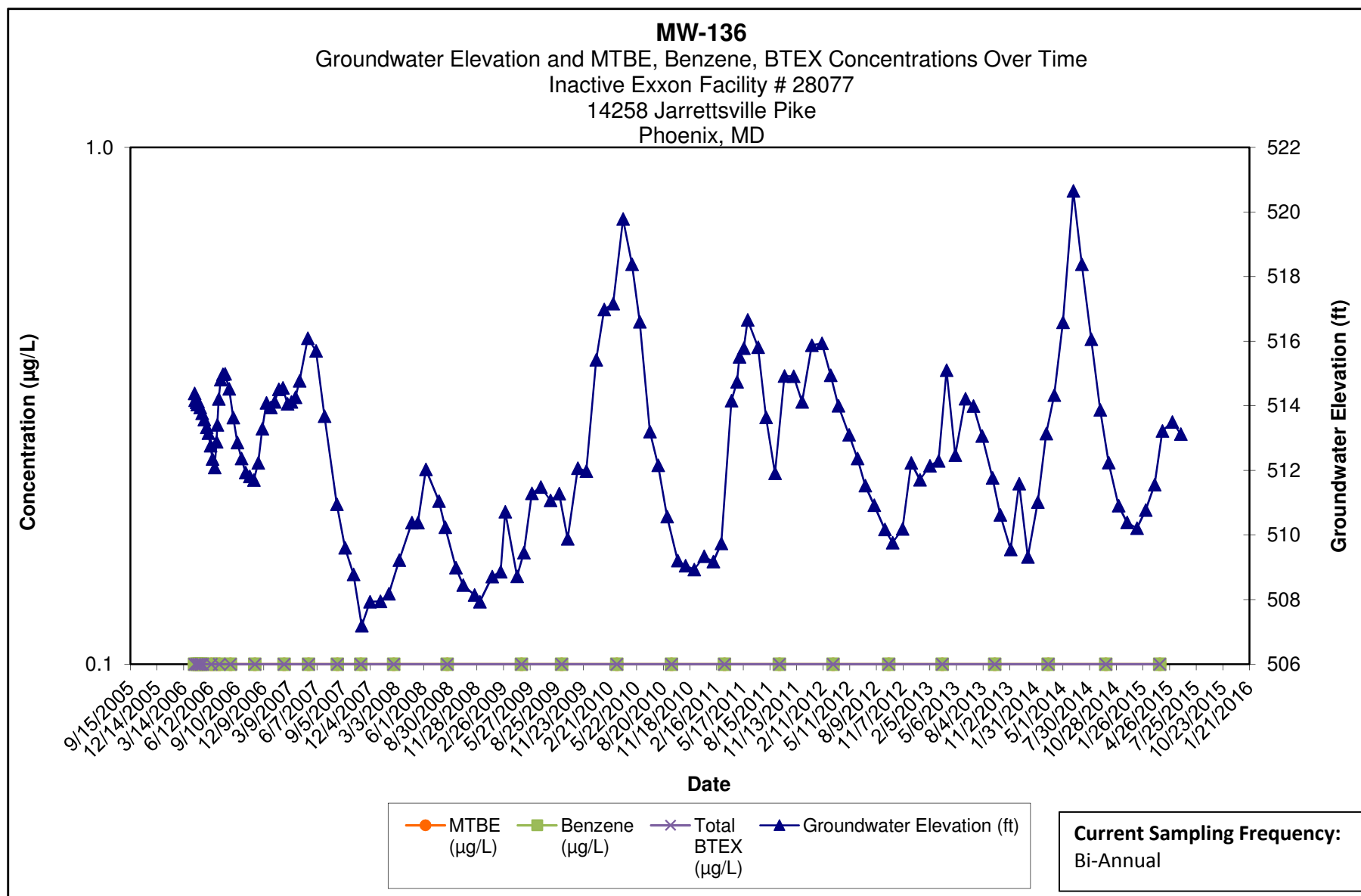
**Kleinfelder**  
1340 Charwood Road  
Hanover, MD



Note:

- 1.) ND results are charted as "0.1" to avoid confusion with estimated "J" values.
- 2.) Discrete interval sample collected at the depth indicated using a HydraSleeve sampler.

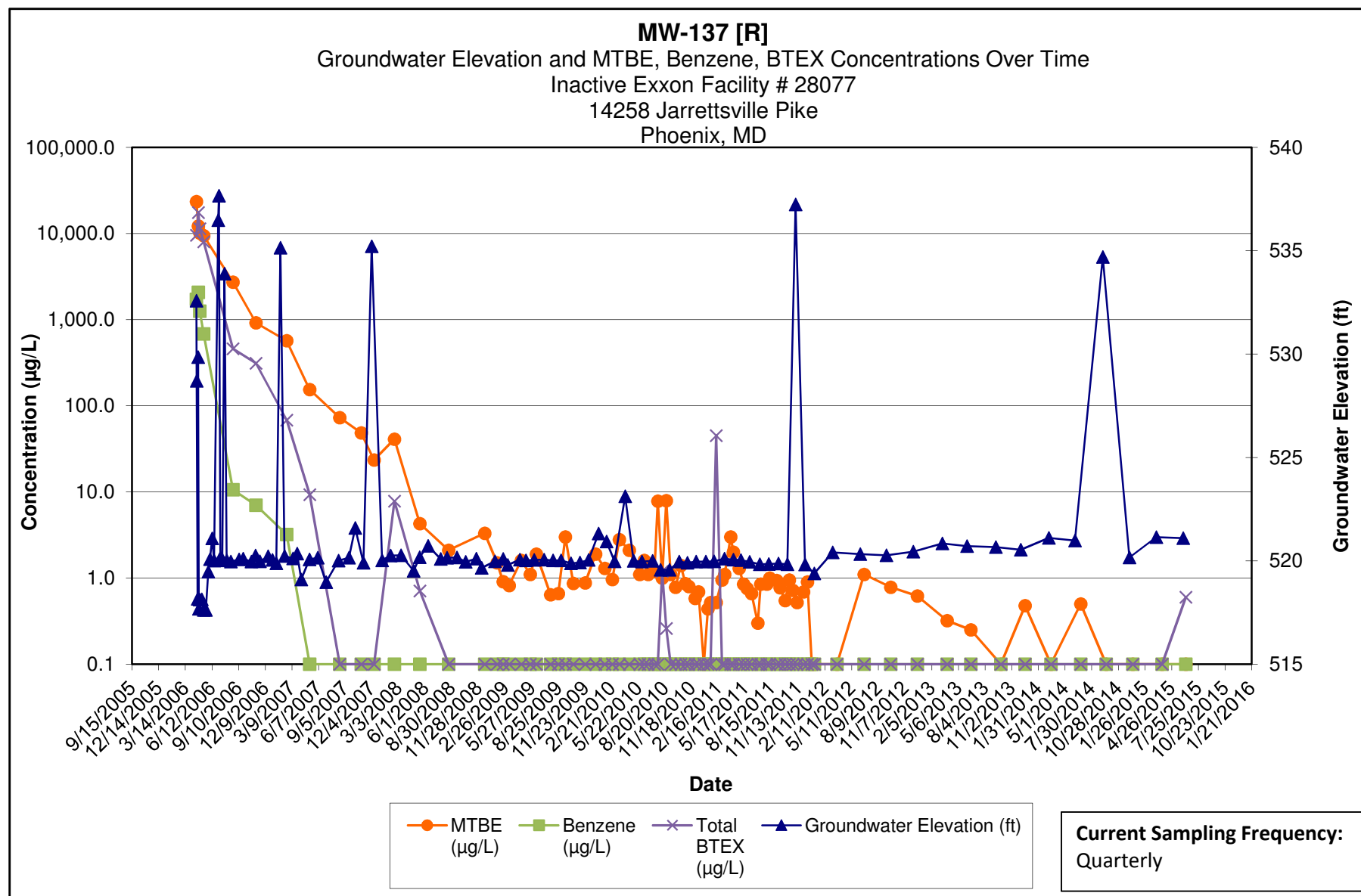
**Kleinfelder**  
1340 Charwood Road  
Hanover, MD



Note:

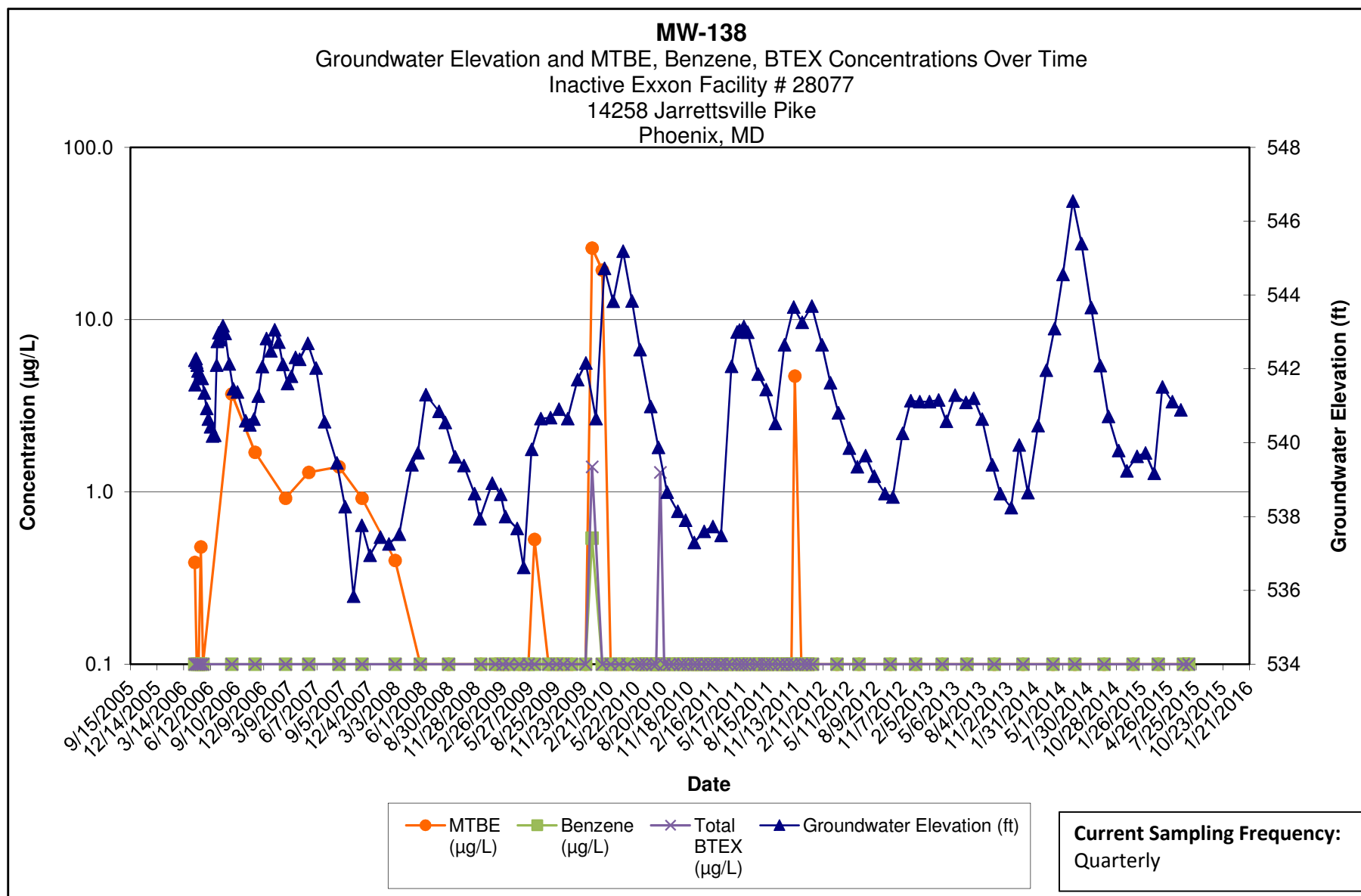
- 1.) ND results are charted as "0.1" to avoid confusion with estimated "J" values.
- 2.) [R] - indicates well was used for remediation at time of reporting.

**Kleinfelder**  
1340 Charwood Road  
Hanover, MD



**Note:**

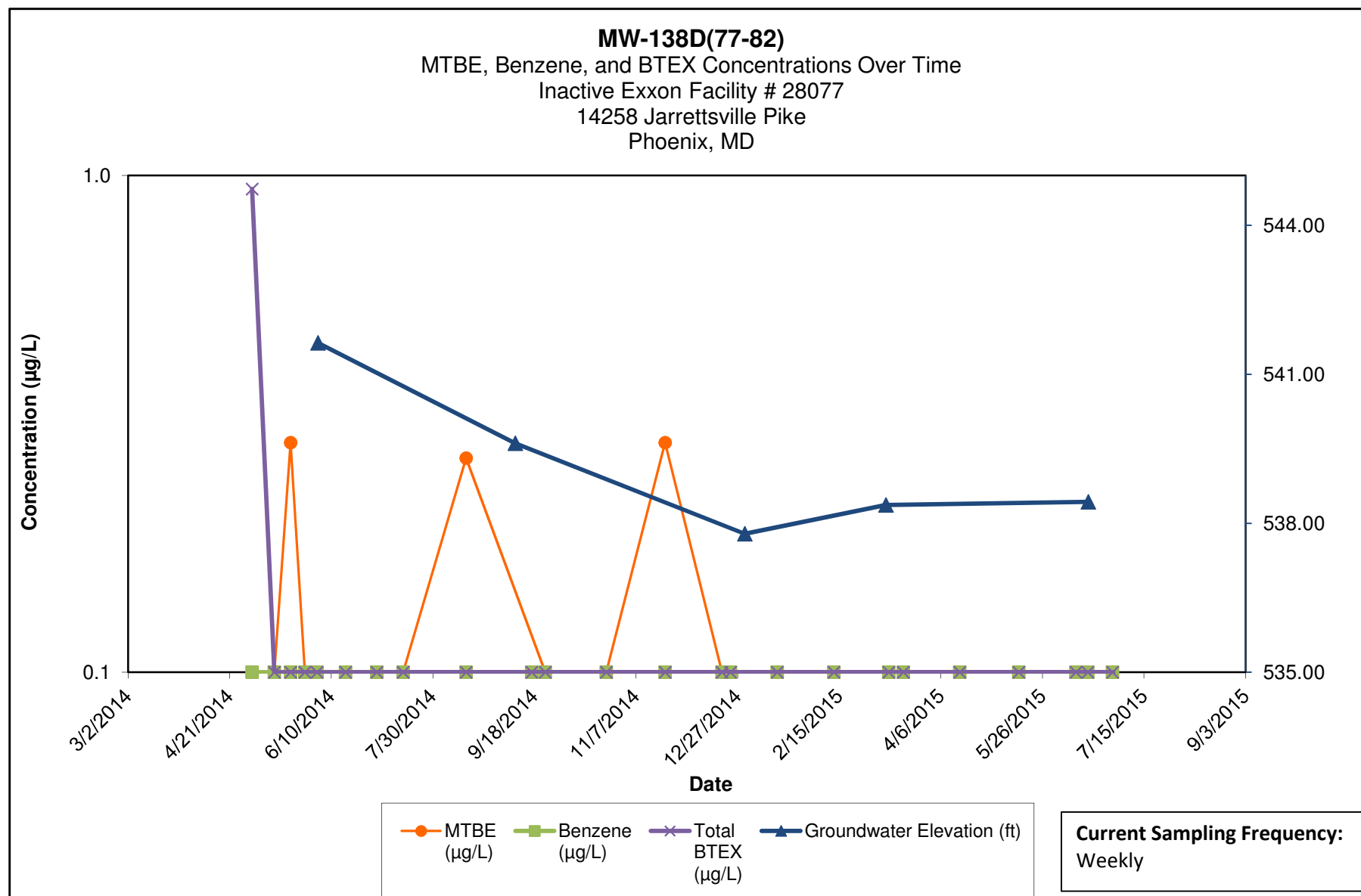
- 1.) ND results are charted as "0.1" to avoid confusion with estimated "J" values.
- 2.) [R] - indicates well was used for remediation at time of reporting.



Note:

- 1.) ND results are charted as "0.1" to avoid confusion with estimated "J" values.
- 2.) [R] - indicates well was used for remediation at time of reporting.

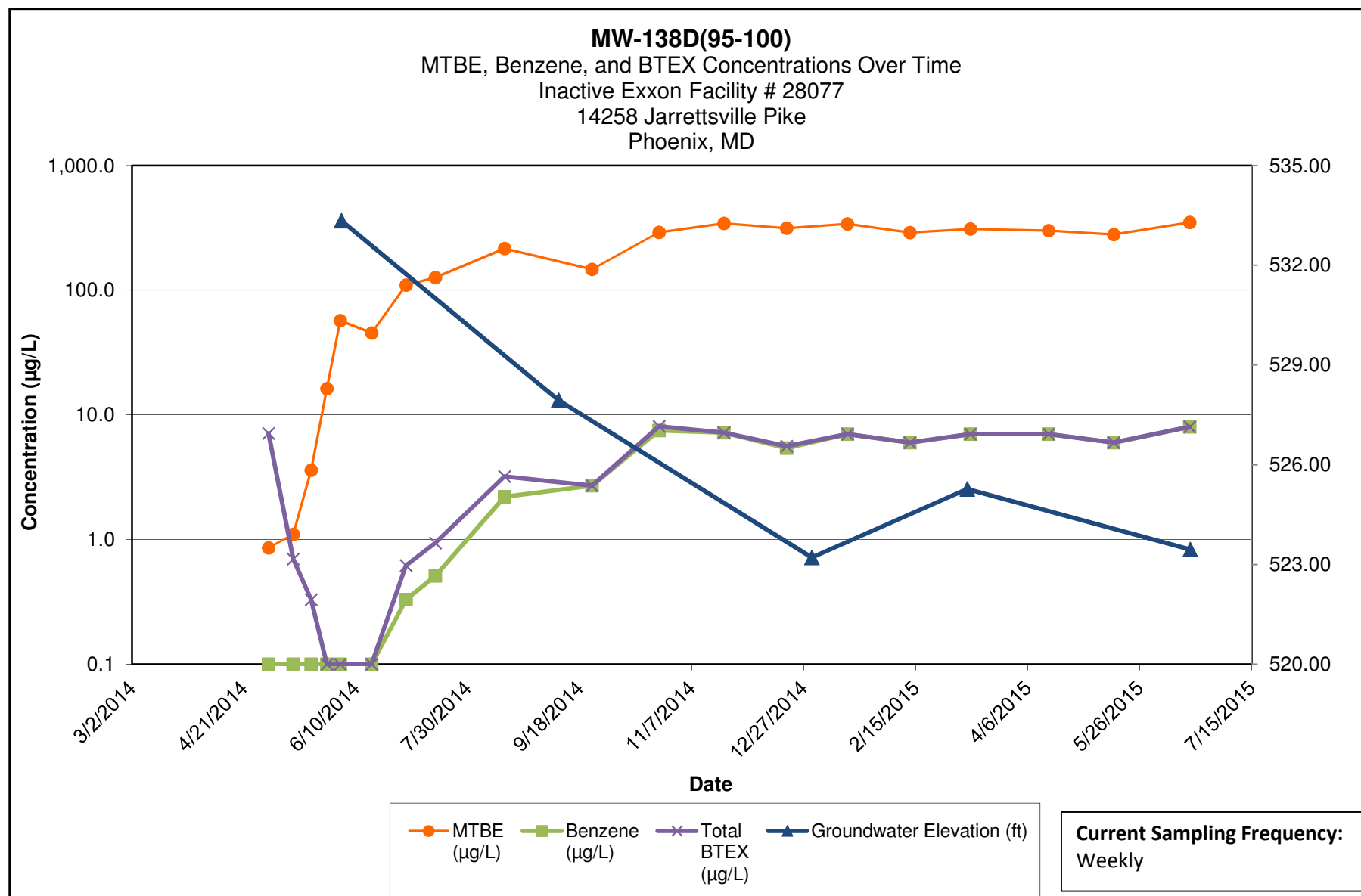
**Kleinfelder**  
1340 Charwood Road  
Hanover, MD



**Note:**

- 1.) ND results are charted as "0.1" to avoid confusion with estimated "J" values.
- 2.) Discrete interval sampling via custom water FLUTE liners.

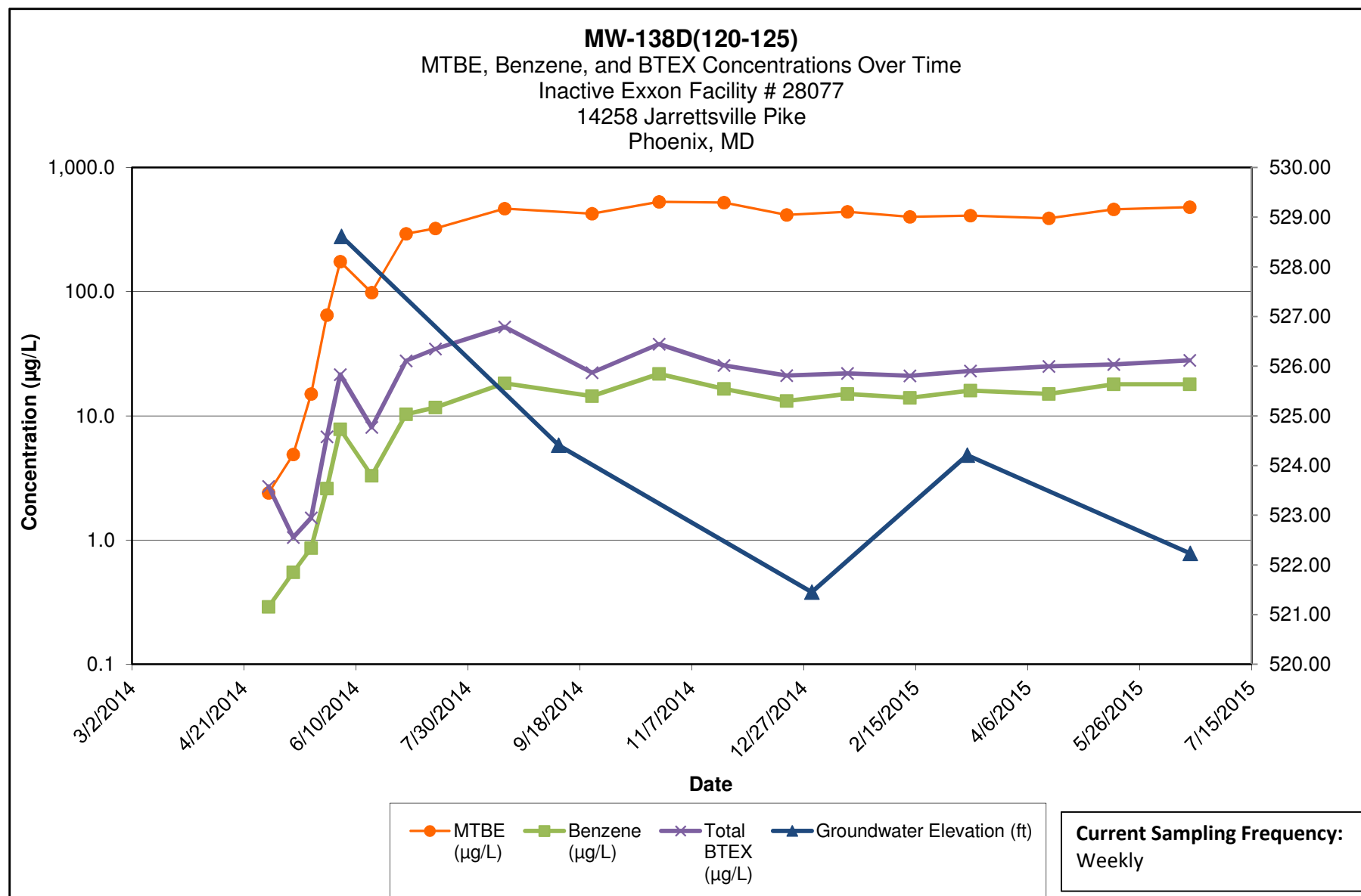




Note:

- 1.) ND results are charted as "0.1" to avoid confusion with estimated "J" values.
- 2.) Discrete interval sampling via custom water FLUTE liners.

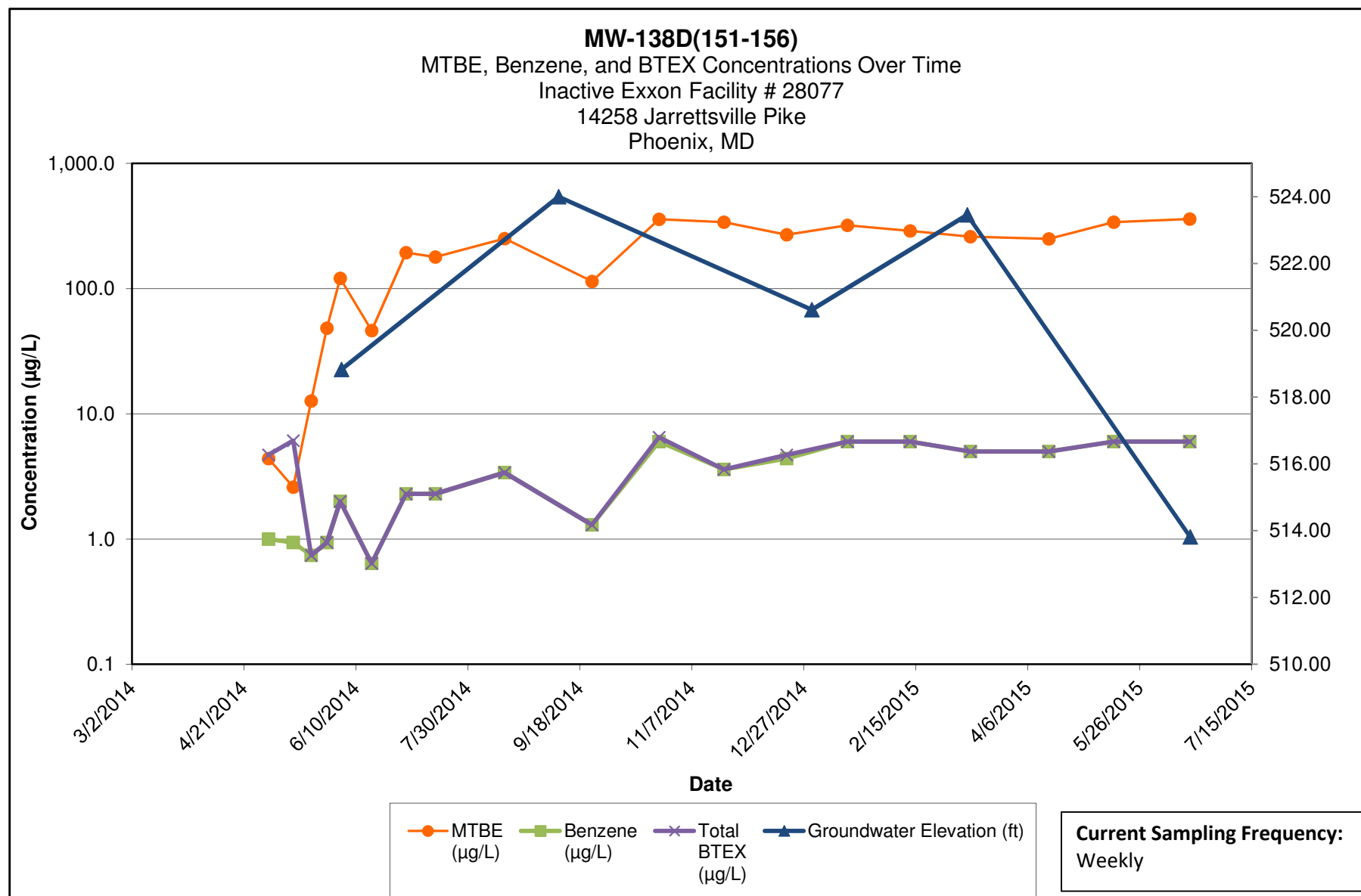
**Kleinfelder**  
1340 Charwood Road  
Hanover, MD



Note:

- 1.) Discrete interval sampling via custom water FLUTE liners.
- 2.) [R] - indicates well was used for remediation at time of reporting.

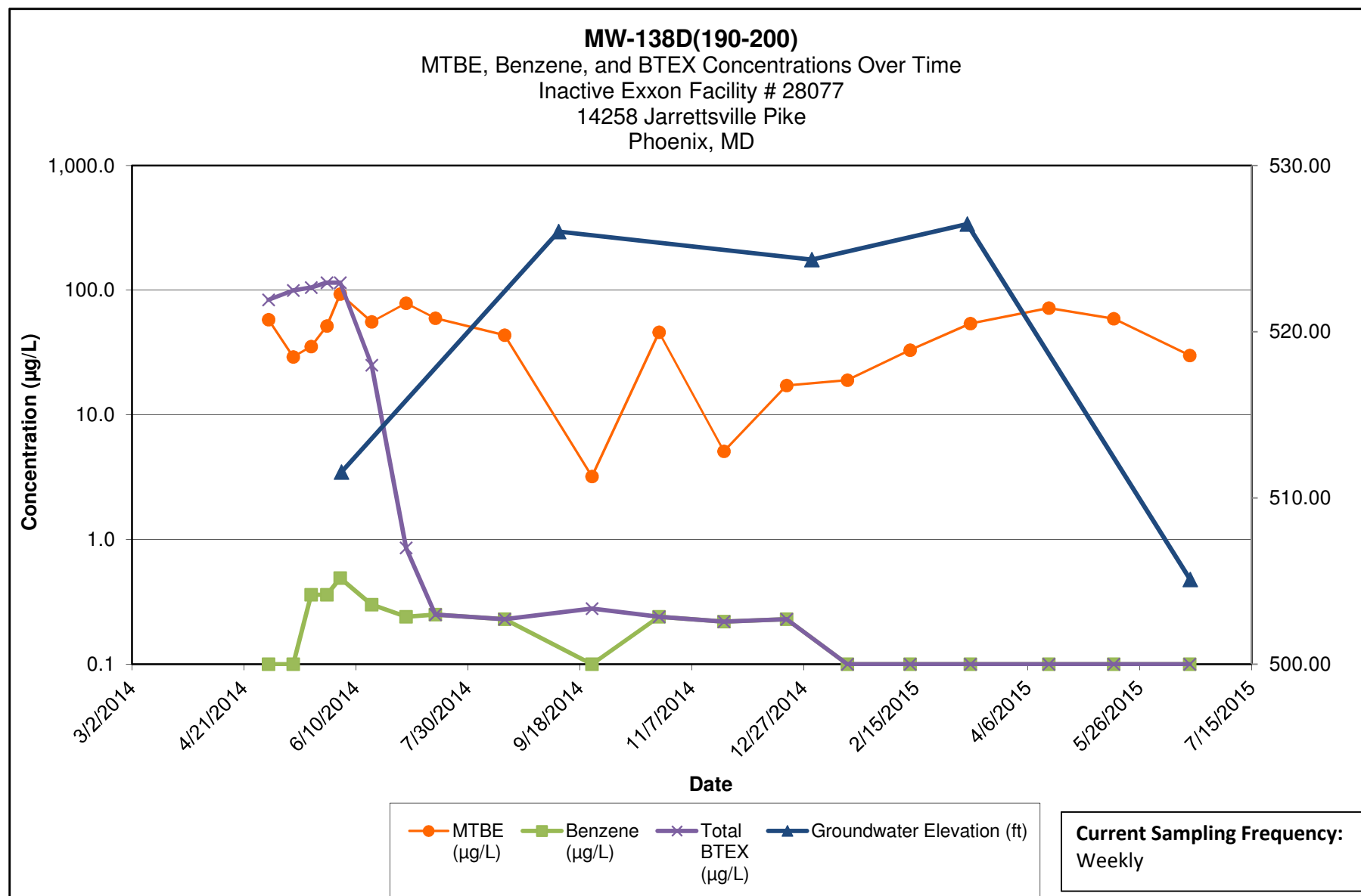
**Kleinfelder**  
1340 Charwood Road  
Hanover, MD



Note:

- 1.) ND results are charted as "0.1" to avoid confusion with estimated "J" values.
- 2.) Discrete interval sampling via custom water FLUTE liners.

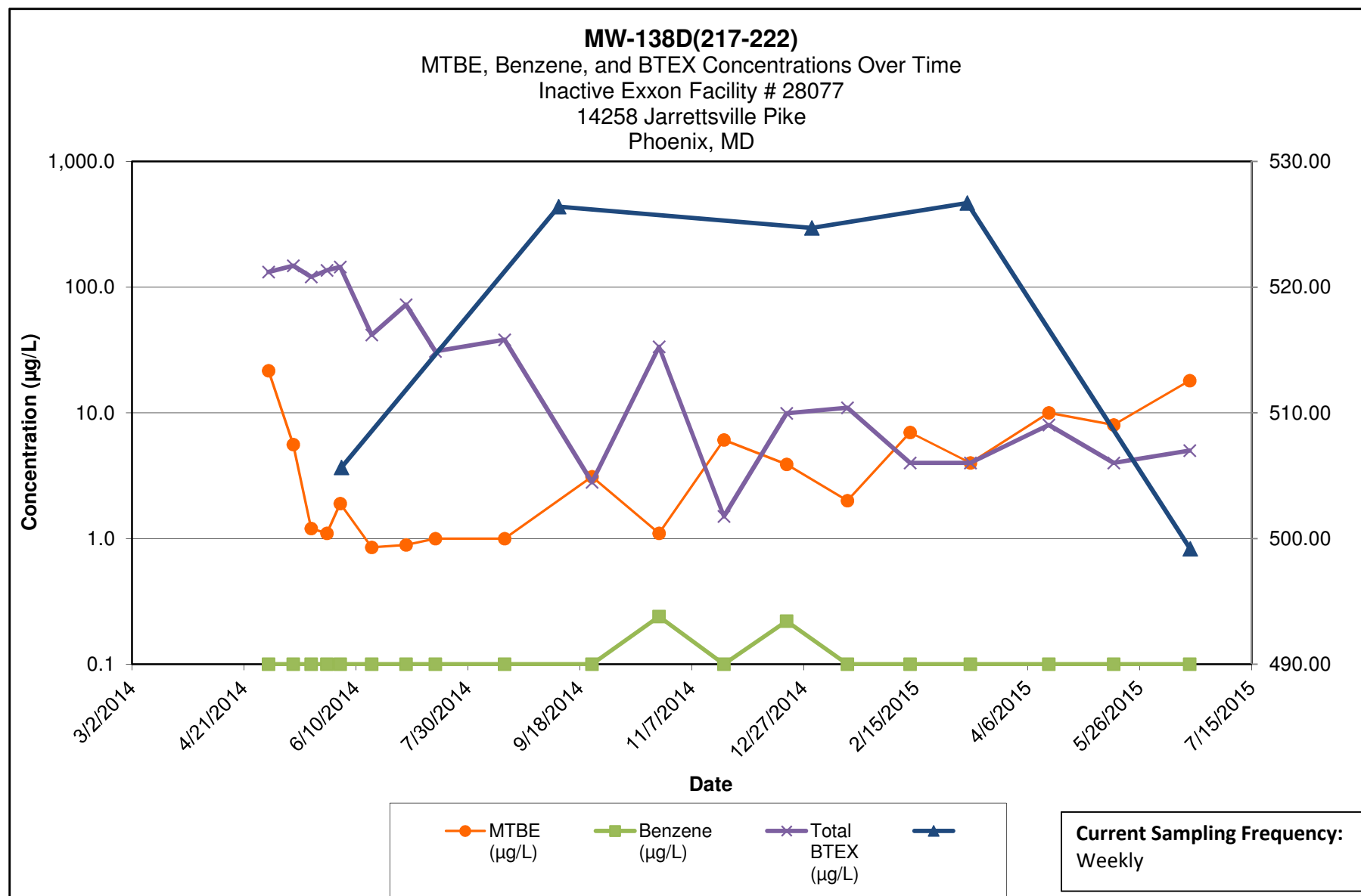
**Kleinfelder**  
1340 Charwood Road  
Hanover, MD



Note:

- 1.) ND results are charted as "0.1" to avoid confusion with estimated "J" values.
- 2.) Discrete interval sampling via custom water FLUTE liners.

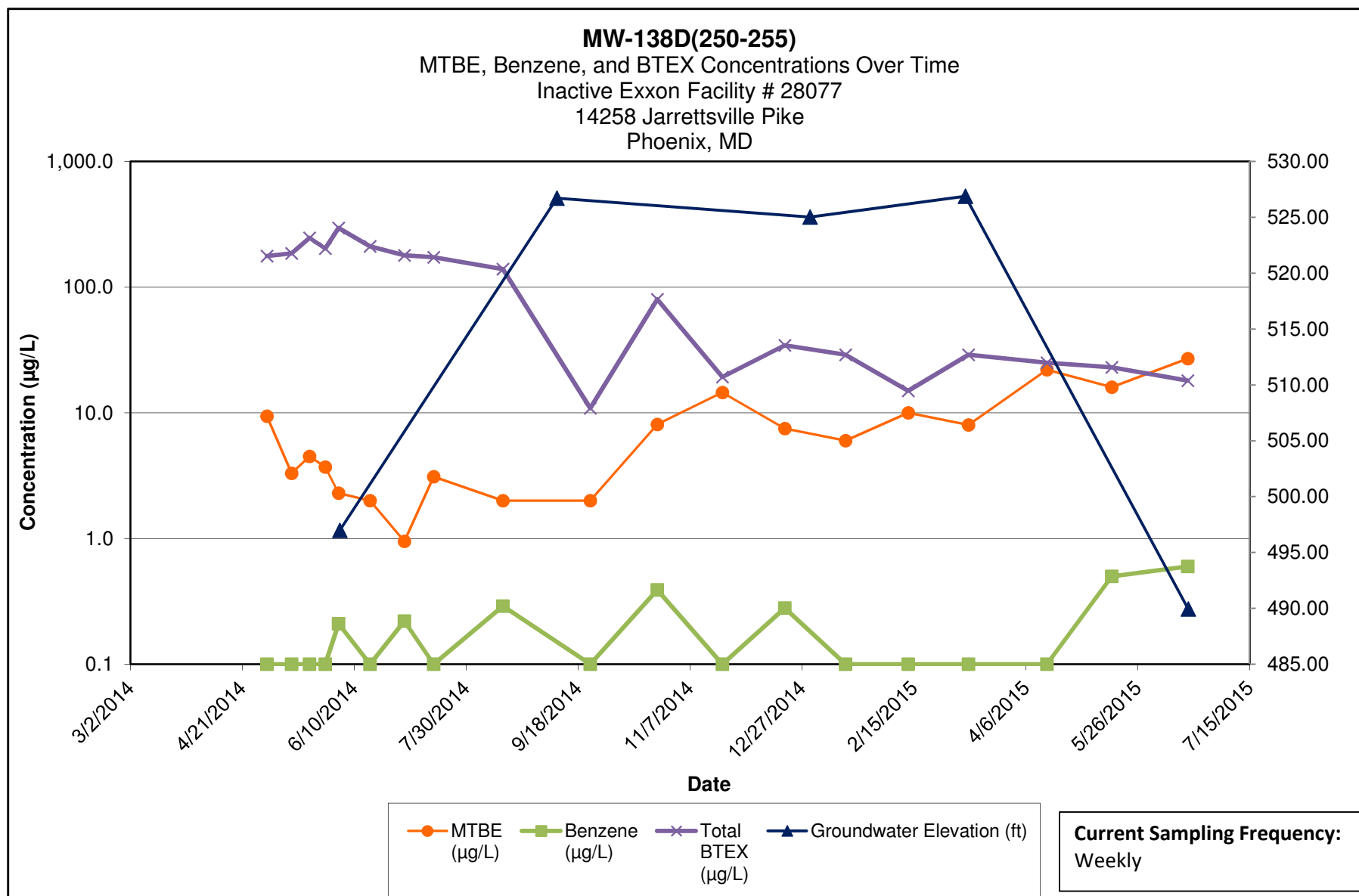
**Kleinfelder**  
1340 Charwood Road  
Hanover, MD



Note:

- 1.) ND results are charted as "0.1" to avoid confusion with estimated "J" values.
- 2.) Discrete interval sampling via custom water FLUTE liners.

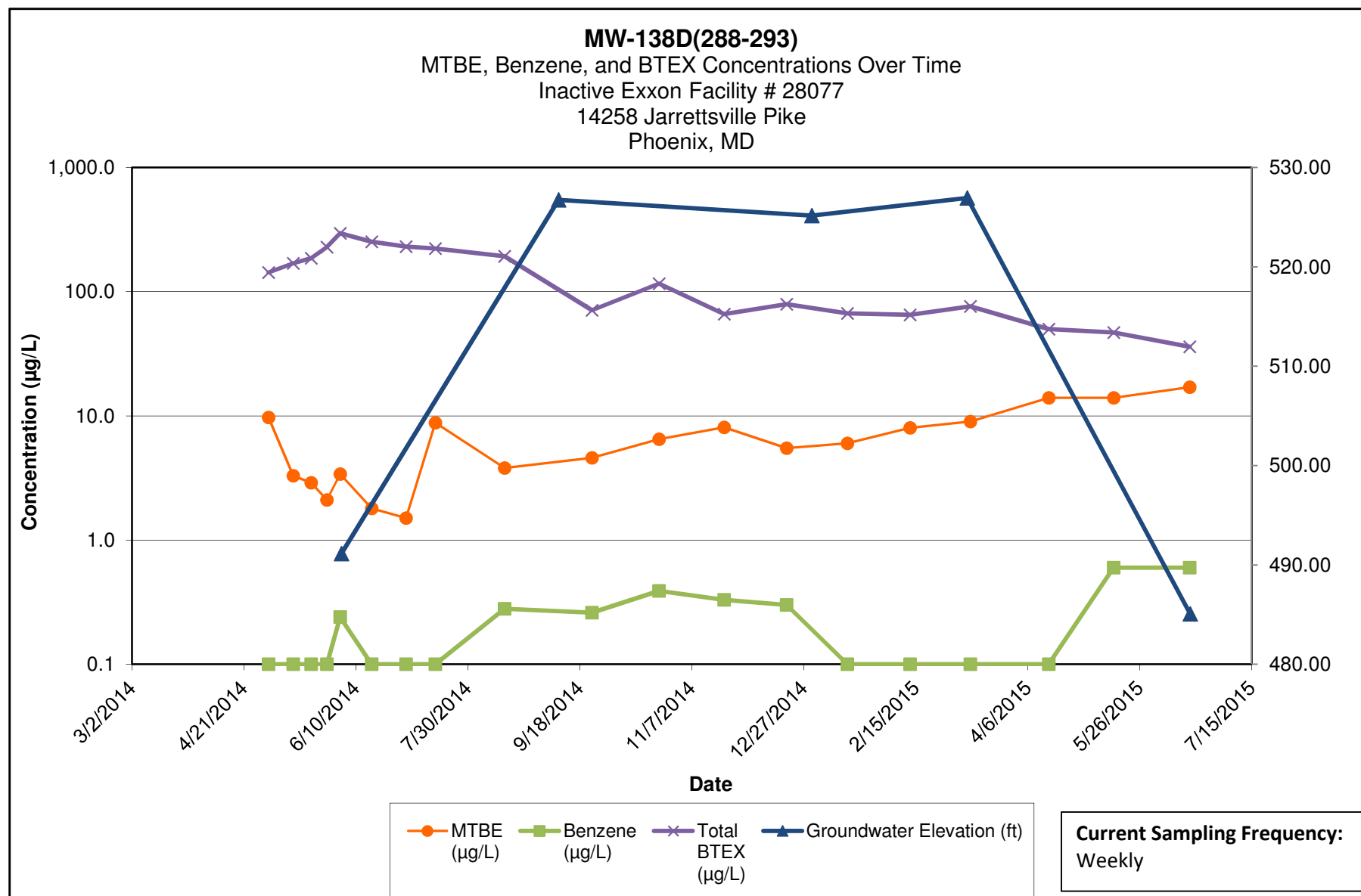
**Kleinfelder**  
1340 Charwood Road  
Hanover, MD



Note:

- 1.) ND results are charted as "0.1" to avoid confusion with estimated "J" values.
- 2.) Discrete interval sampling via custom water FLUTE liners.

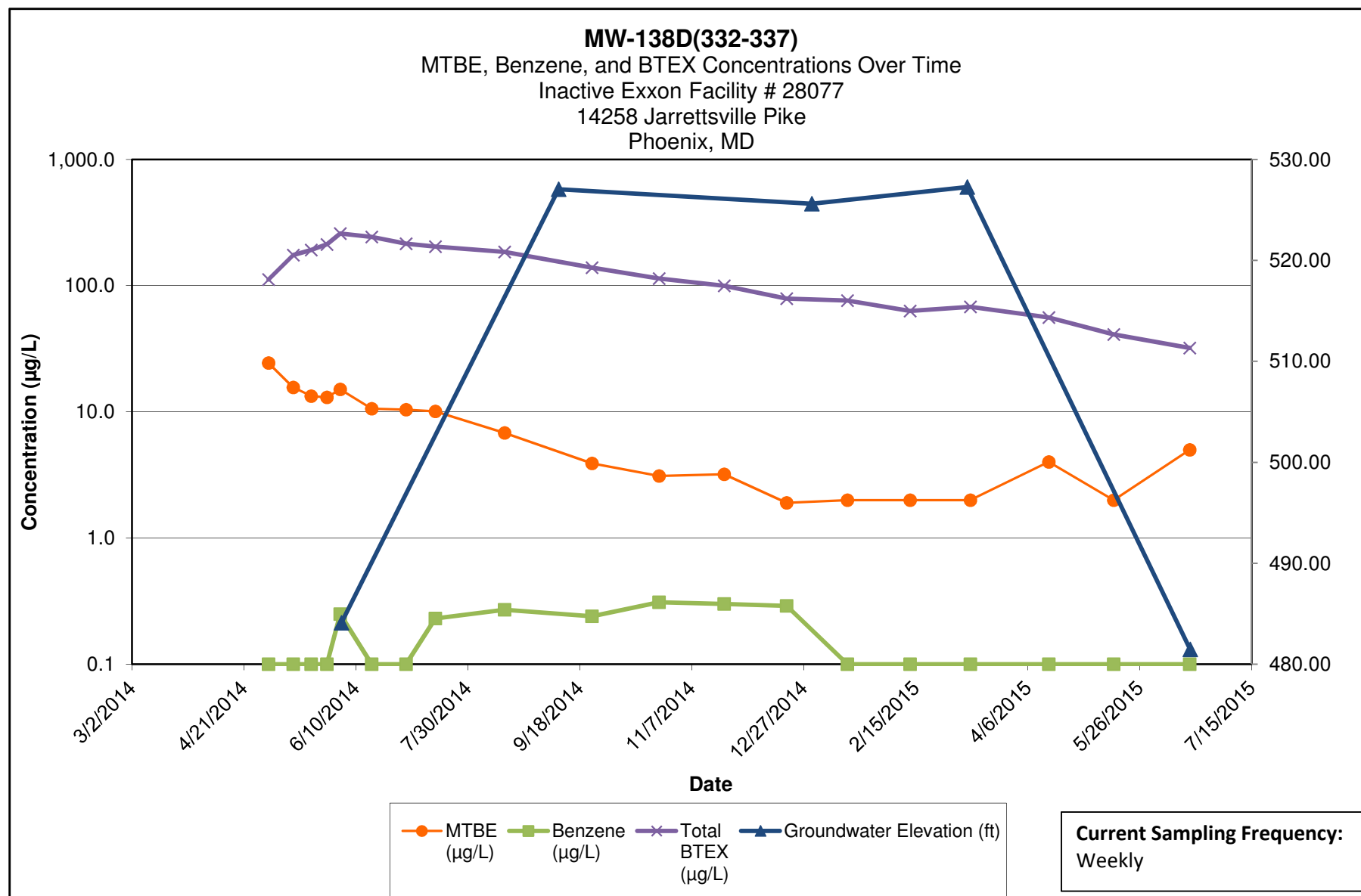
**Kleinfelder**  
1340 Charwood Road  
Hanover, MD



Note:

- 1.) ND results are charted as "0.1" to avoid confusion with estimated "J" values.
- 2.) Discrete interval sampling via custom water FLUTE liners.

**Kleinfelder**  
1340 Charwood Road  
Hanover, MD

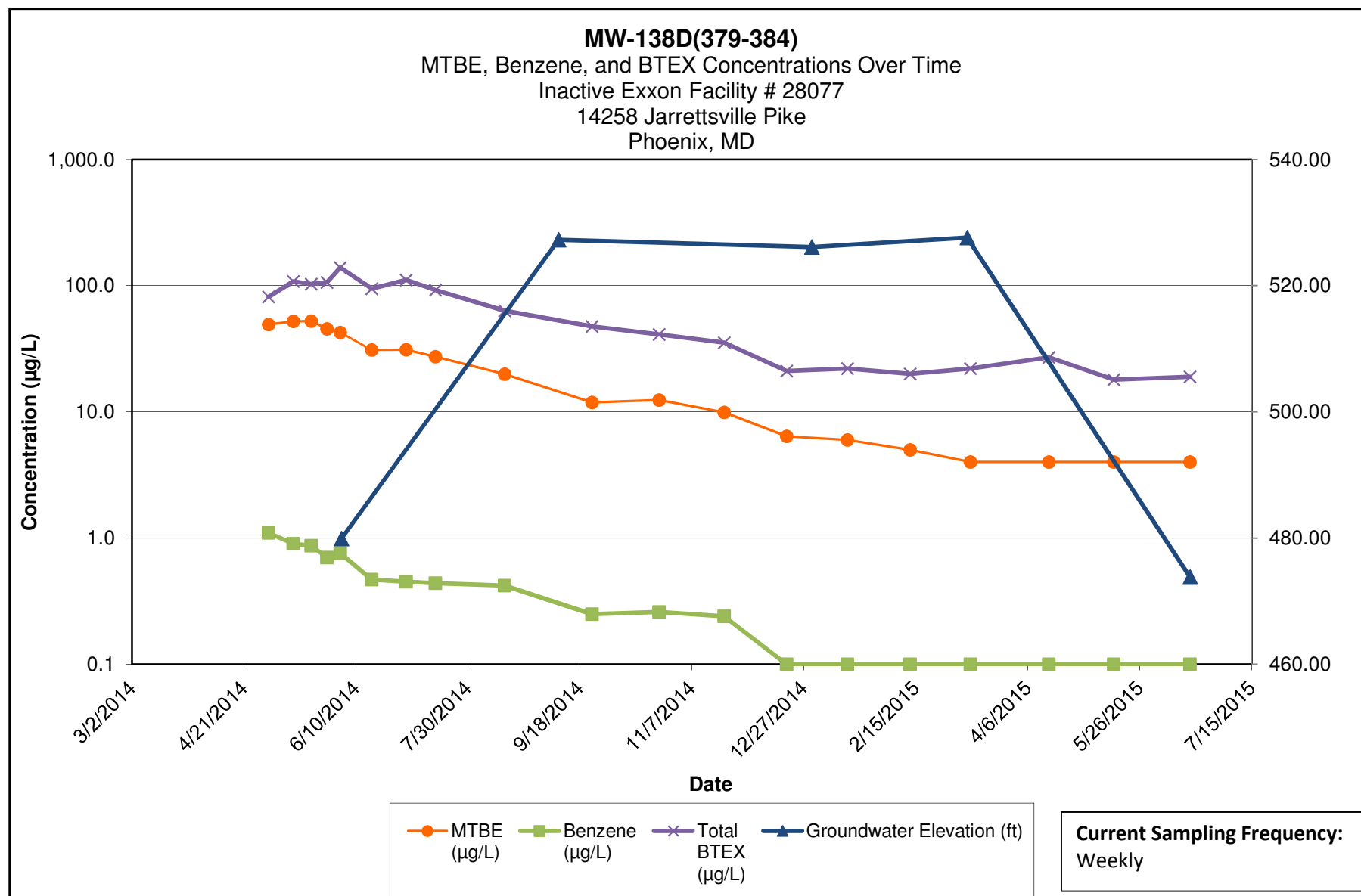


Note:

- 1.) ND results are charted as "0.1" to avoid confusion with estimated "J" values.
- 2.) Discrete interval sampling via custom water FLUTE liners.

**Kleinfelder**  
1340 Charwood Road  
Hanover, MD

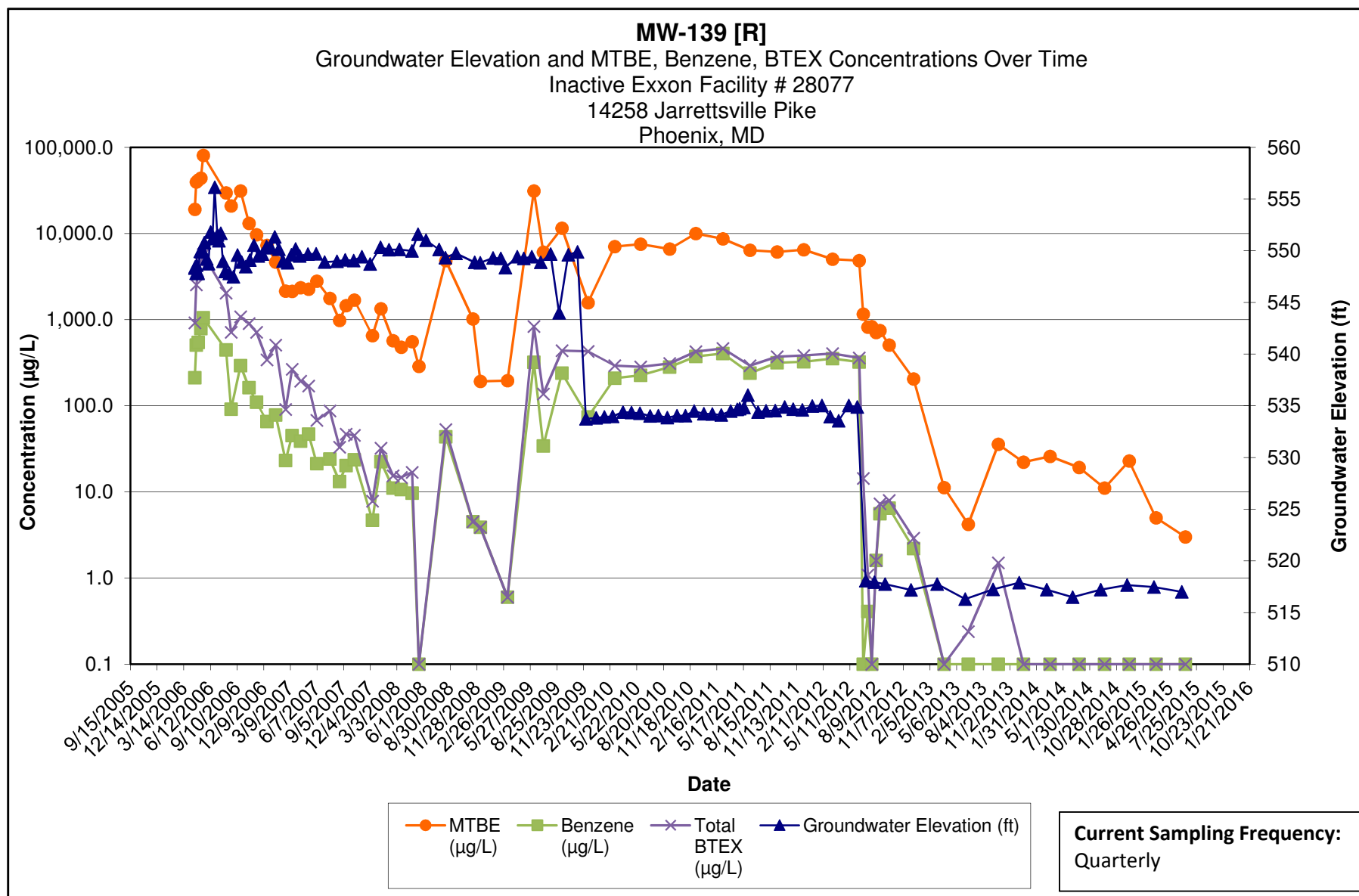




Note:

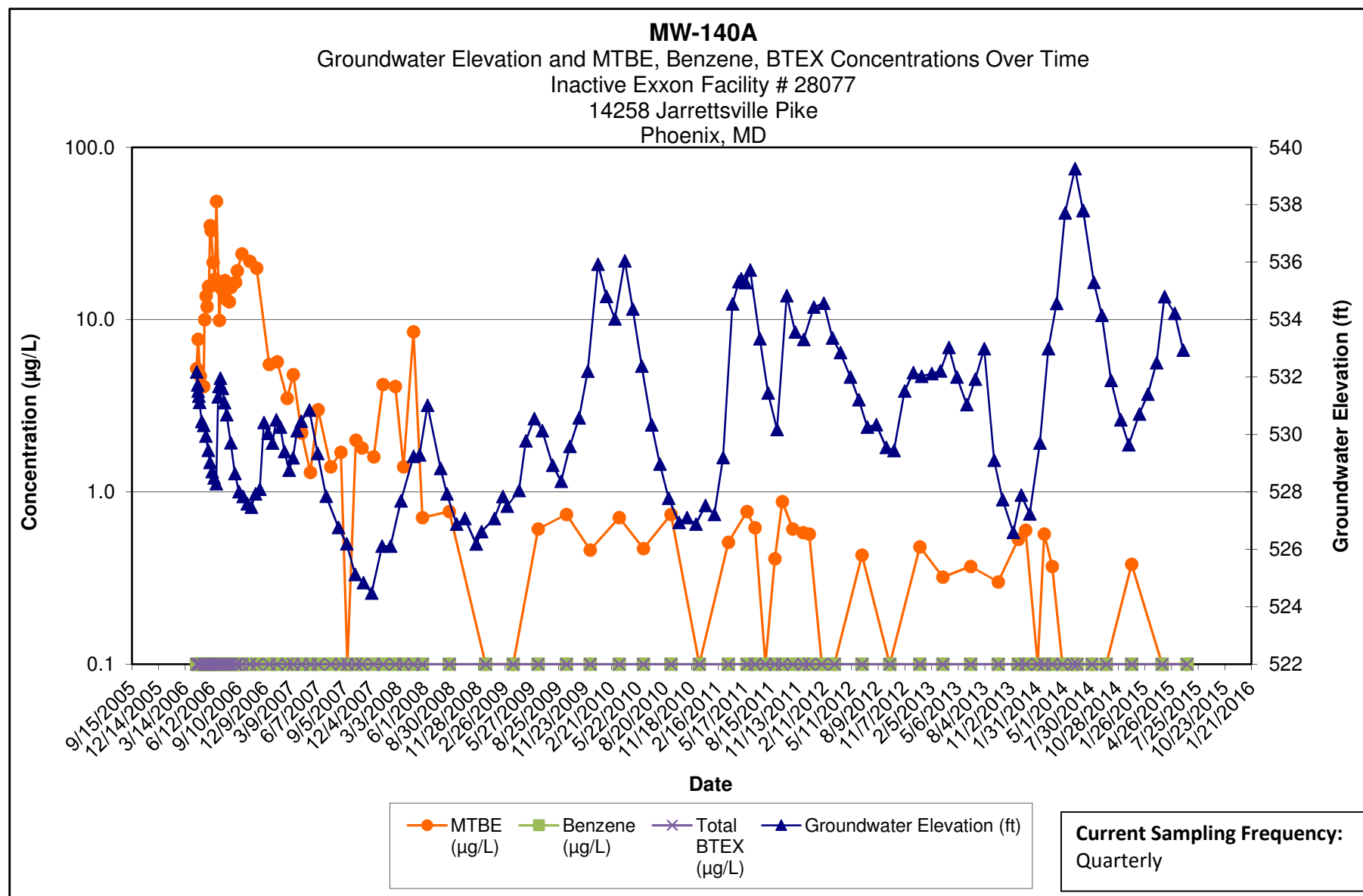
- 1.) ND results are charted as "0.1" to avoid confusion with estimated "J" values.
- 2.) Discrete interval sampling via custom water FLUTE liners.

**Kleinfelder**  
1340 Charwood Road  
Hanover, MD



**Note:**

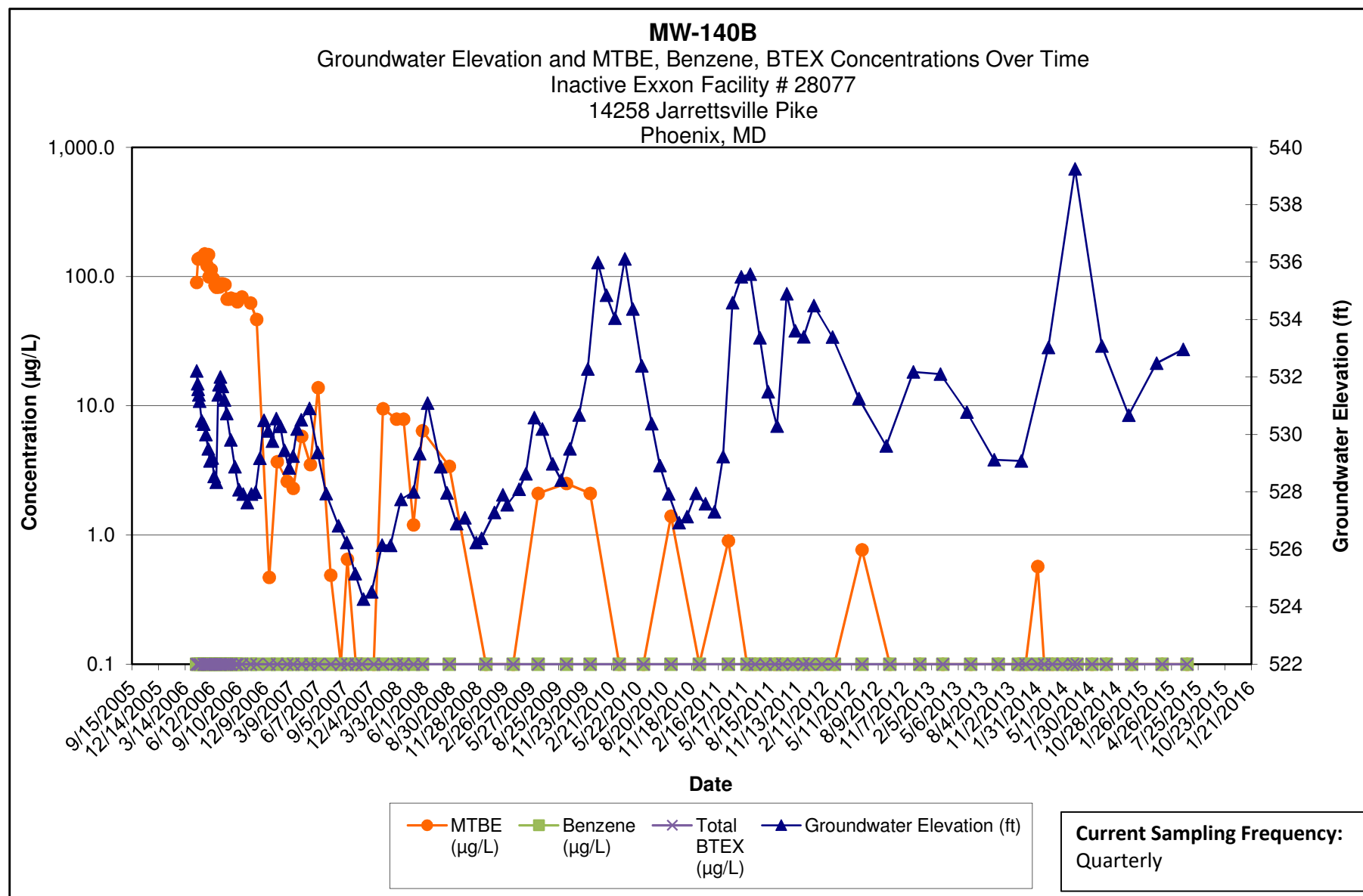
- 1.) ND results are charted as "0.1" to avoid confusion with estimated "J" values.
- 2.) [R] - indicates well was used for remediation at time of reporting.



Note:

- 1.) ND results are charted as "0.1" to avoid confusion with estimated "J" values.
- 2.) [R] - indicates well was used for remediation at time of reporting.

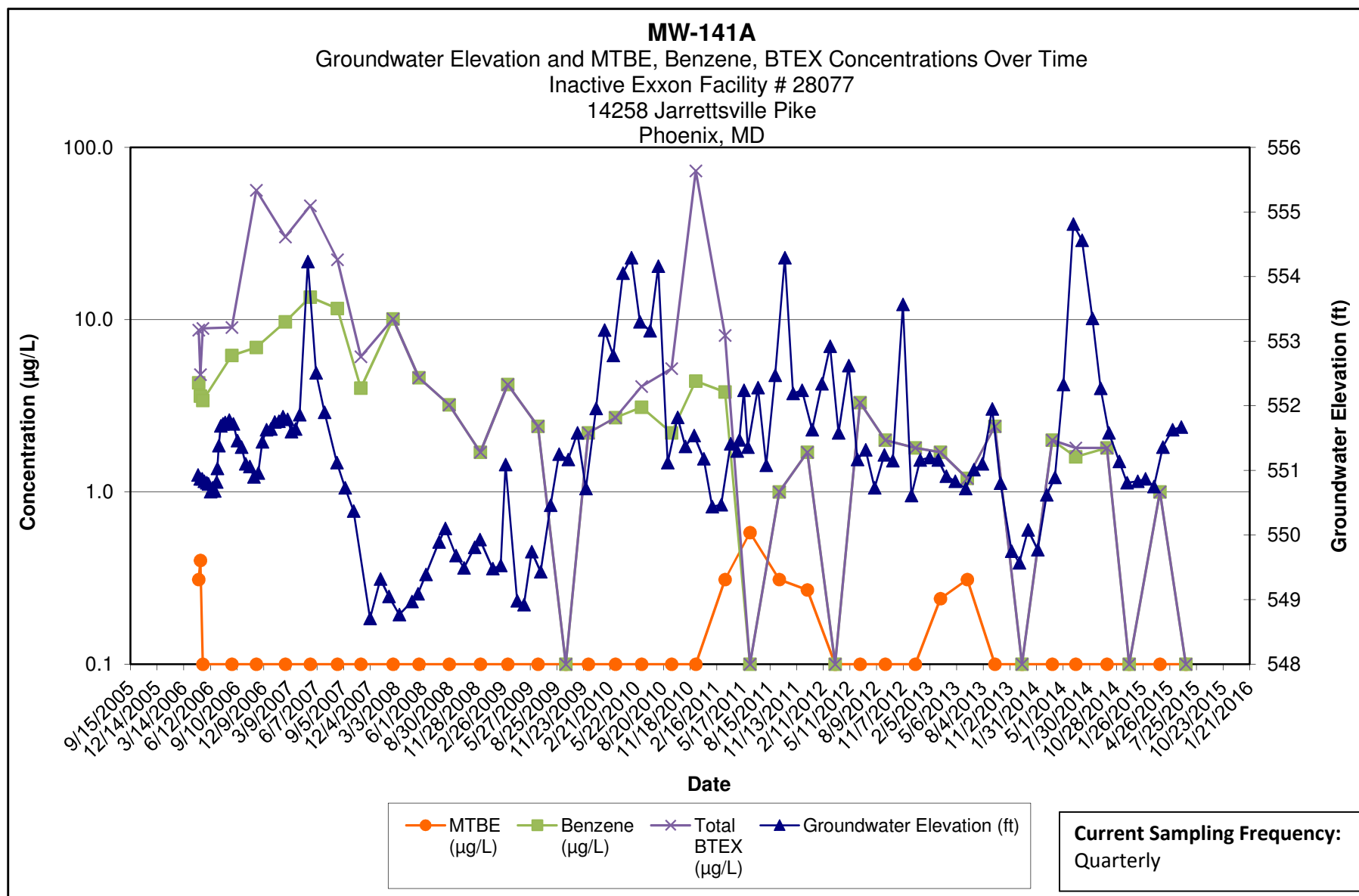
**Kleinfelder**  
1340 Charwood Road  
Hanover, MD



Note:

- 1.) ND results are charted as "0.1" to avoid confusion with estimated "J" values.
- 2.) [R] - indicates well was used for remediation at time of reporting.

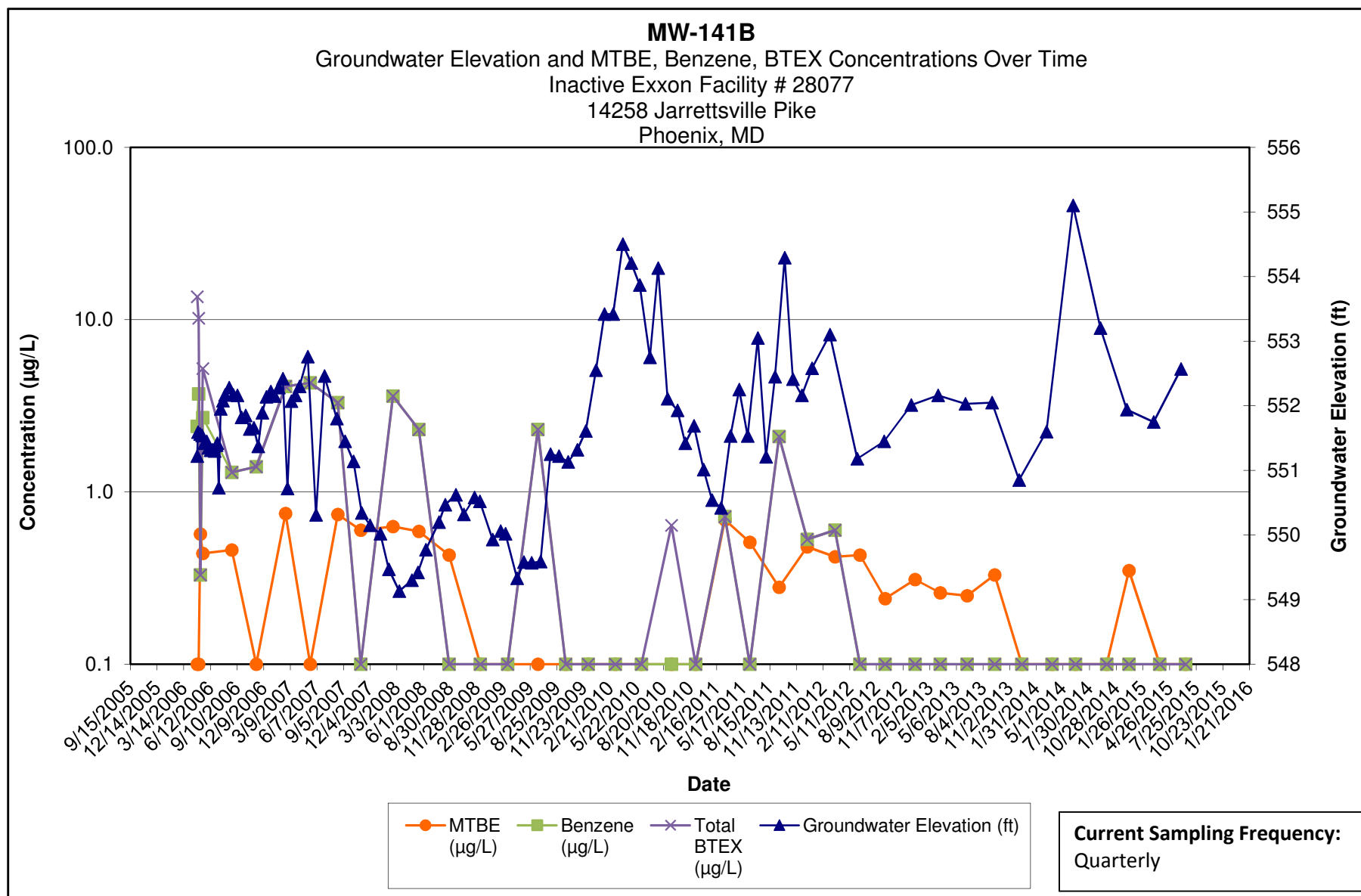
**Kleinfelder**  
1340 Charwood Road  
Hanover, MD



Note:

- 1.) ND results are charted as "0.1" to avoid confusion with estimated "J" values.
- 2.) [R] - indicates well was used for remediation at time of reporting.

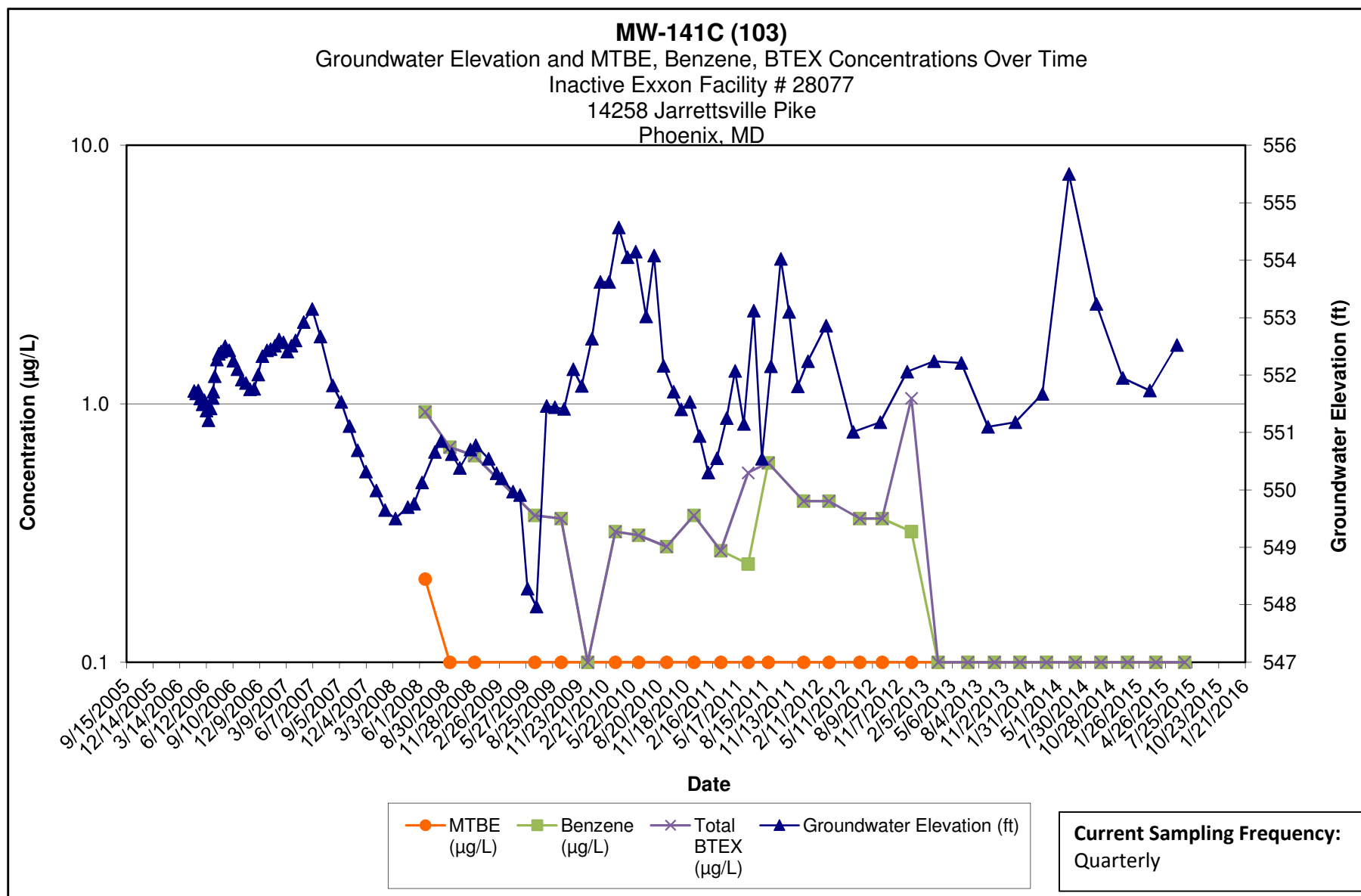
**Kleinfelder**  
1340 Charwood Road  
Hanover, MD



Note:

- 1.) ND results are charted as "0.1" to avoid confusion with estimated "J" values.
- 2.) [R] - indicates well was used for remediation at time of reporting.

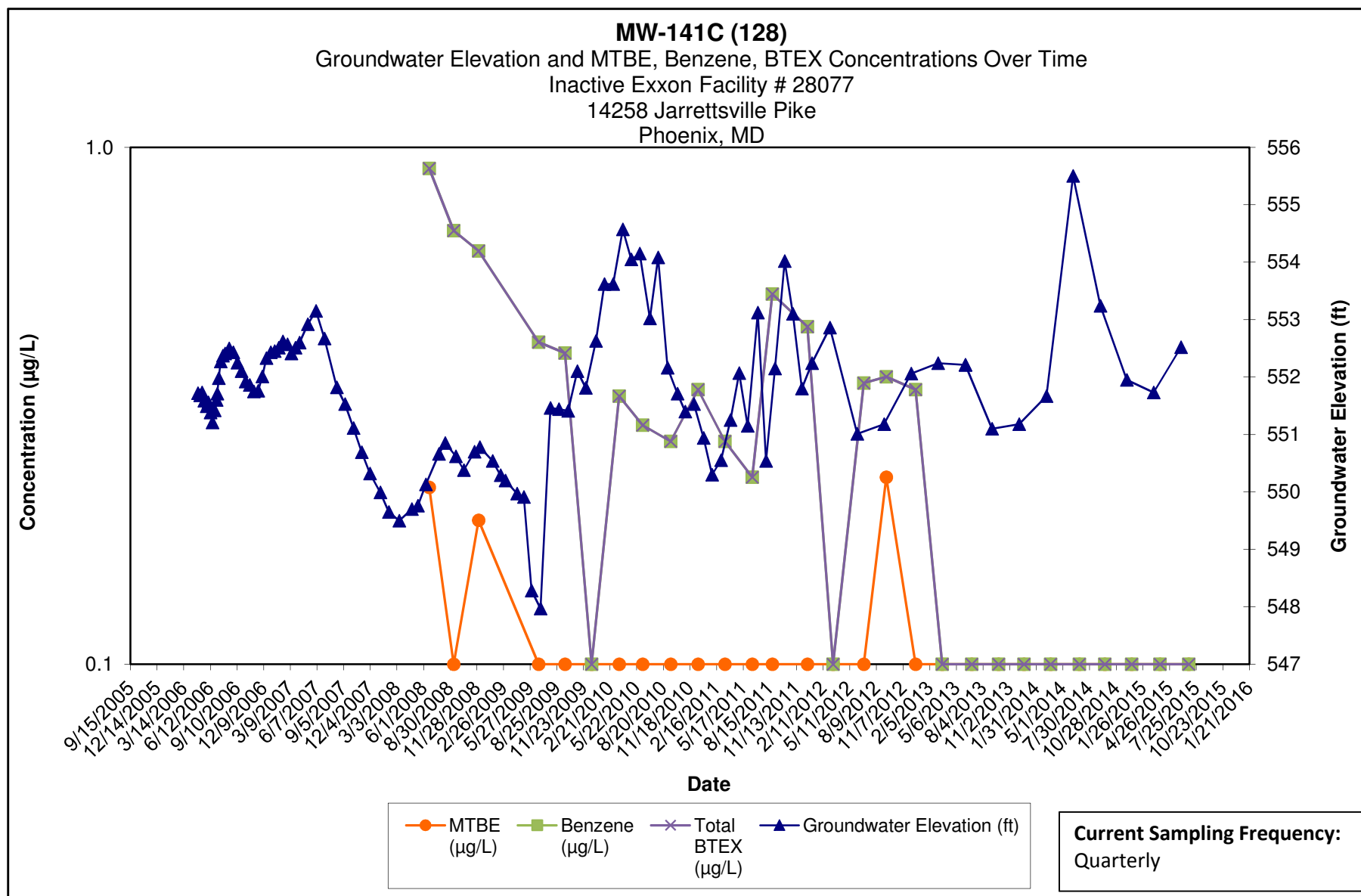
**Kleinfelder**  
1340 Charwood Road  
Hanover, MD



Note:

- 1.) ND results are charted as "0.1" to avoid confusion with estimated "J" values.
- 2.) Discrete interval sample collected at the depth indicated using a HydraSleeve sampler.

**Kleinfelder**  
1340 Charwood Road  
Hanover, MD

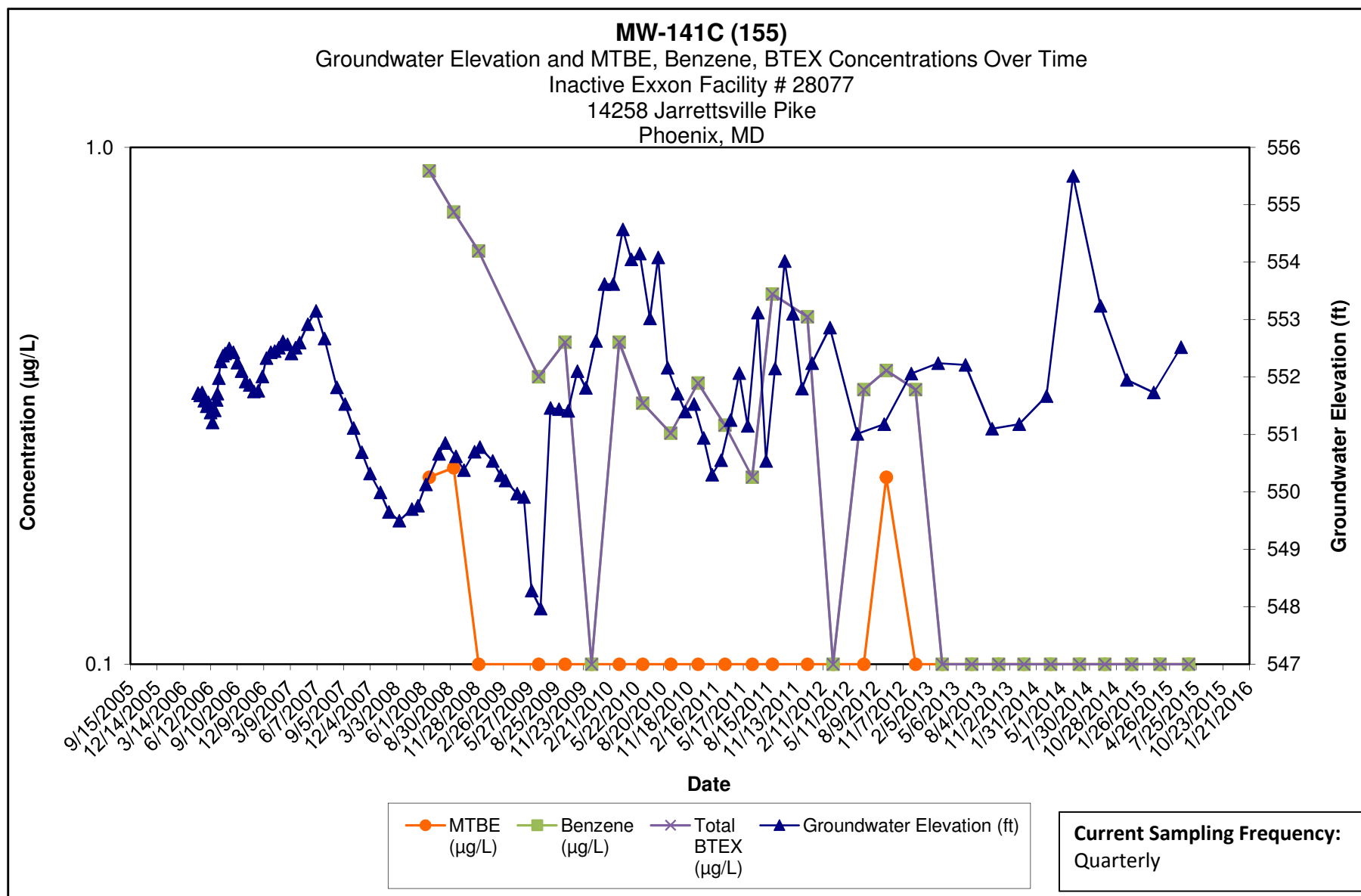


Note:

- 1.) ND results are charted as "0.1" to avoid confusion with estimated "J" values.
- 2.) Discrete interval sample collected at the depth indicated using a HydraSleeve sampler.

**Kleinfelder**  
1340 Charwood Road  
Hanover, MD

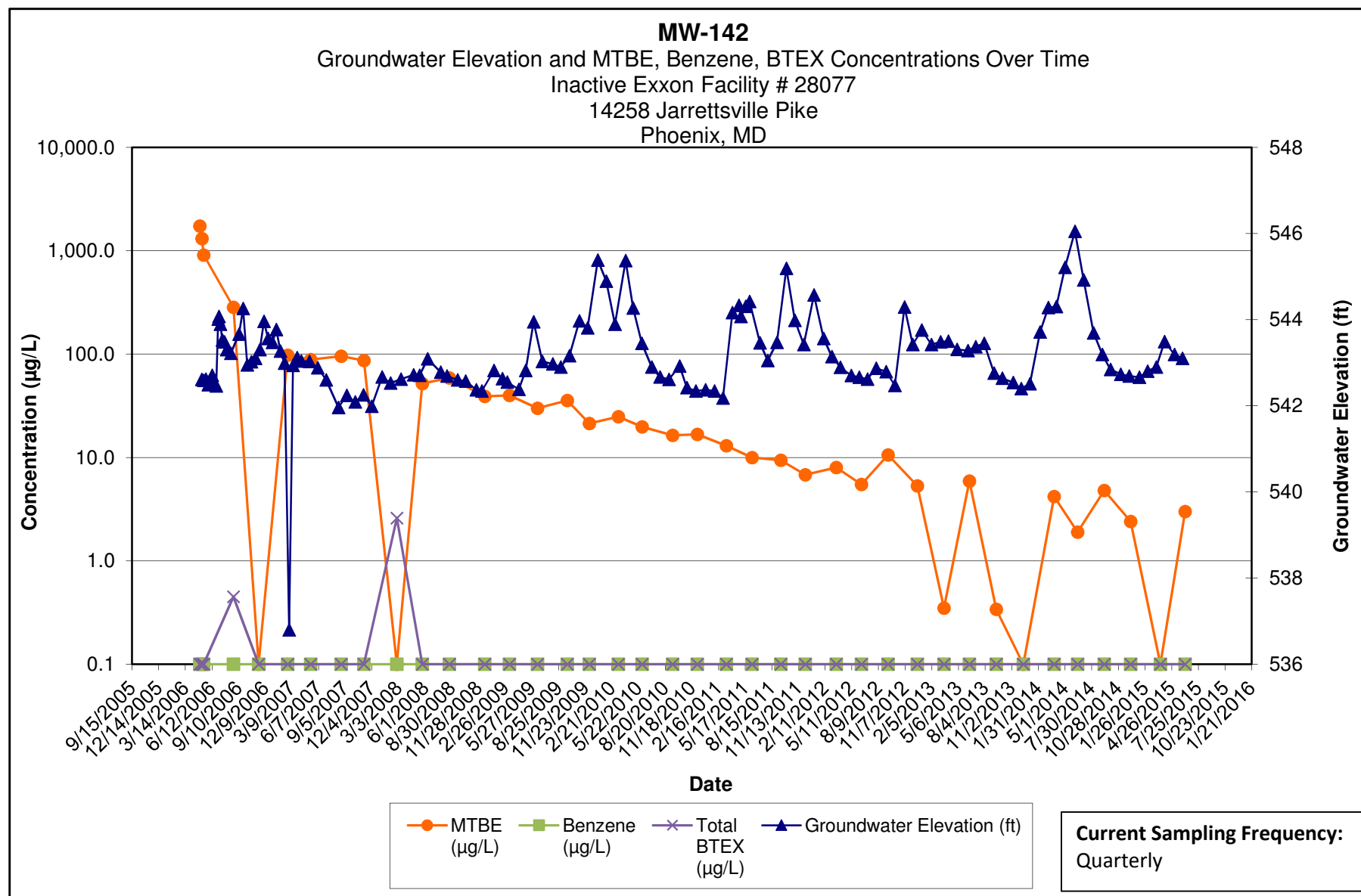




Note:

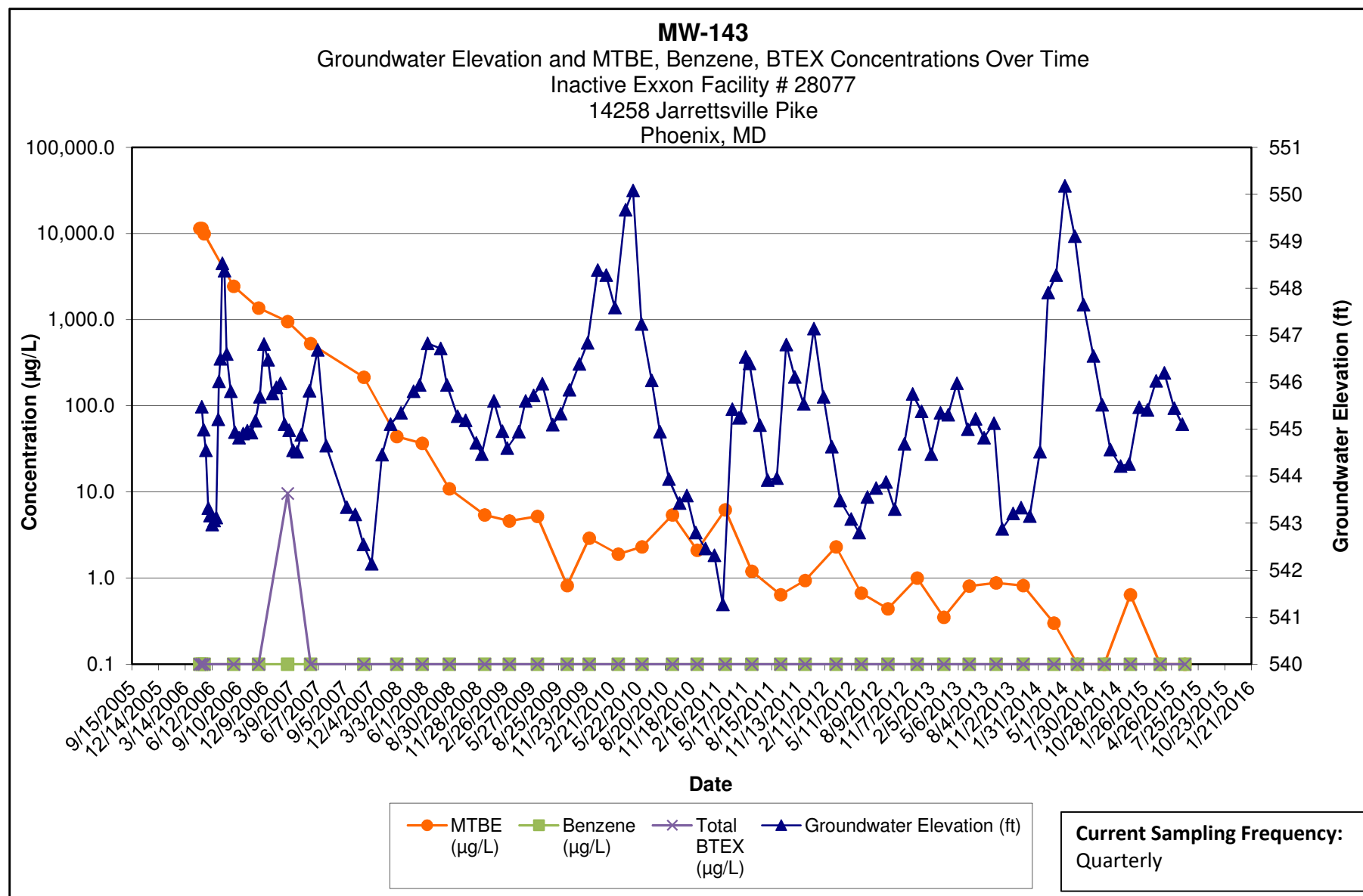
- 1.) ND results are charted as "0.1" to avoid confusion with estimated "J" values.
- 2.) Discrete interval sample collected at the depth indicated using a HydraSleeve sampler.

**Kleinfelder**  
1340 Charwood Road  
Hanover, MD



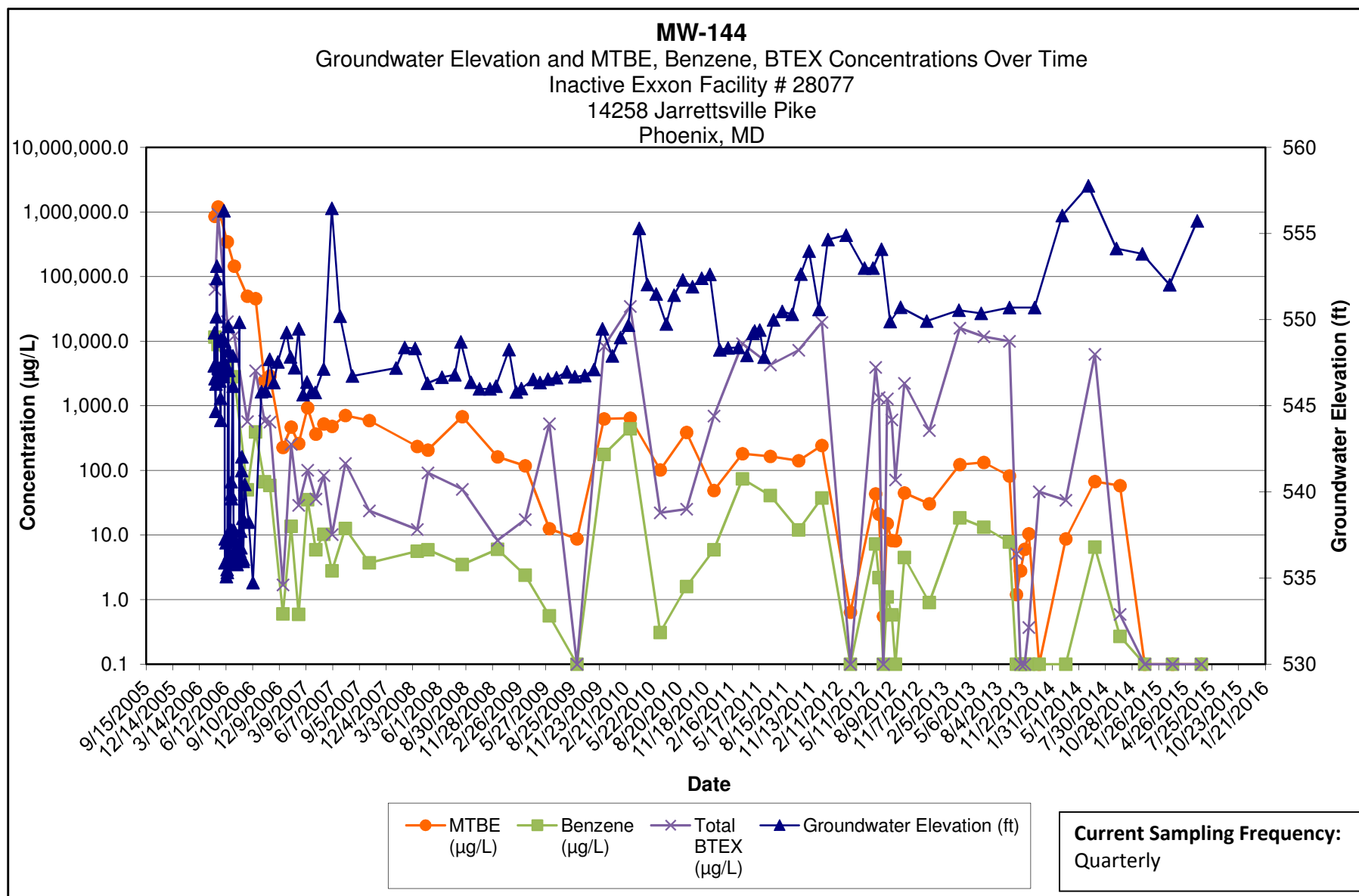
**Note:**

- 1.) ND results are charted as "0.1" to avoid confusion with estimated "J" values.
- 2.) [R] - indicates well was used for remediation at time of reporting.



**Note:**

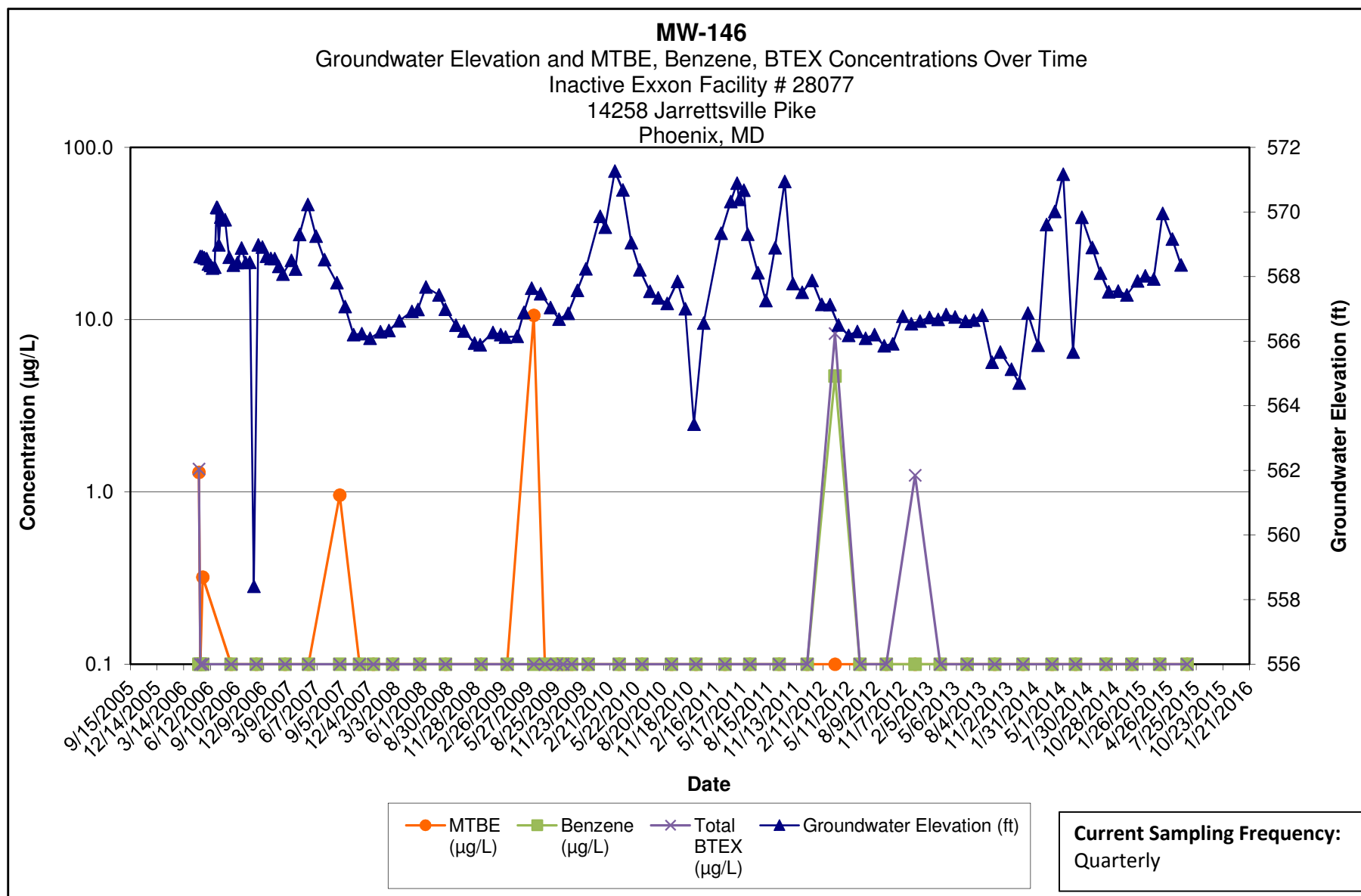
- 1.) ND results are charted as "0.1" to avoid confusion with estimated "J" values.
- 2.) [R] - indicates well was used for remediation at time of reporting.



Note:

- 1.) ND results are charted as "0.1" to avoid confusion with estimated "J" values.
- 2.) [R] - indicates well was used for remediation at time of reporting.

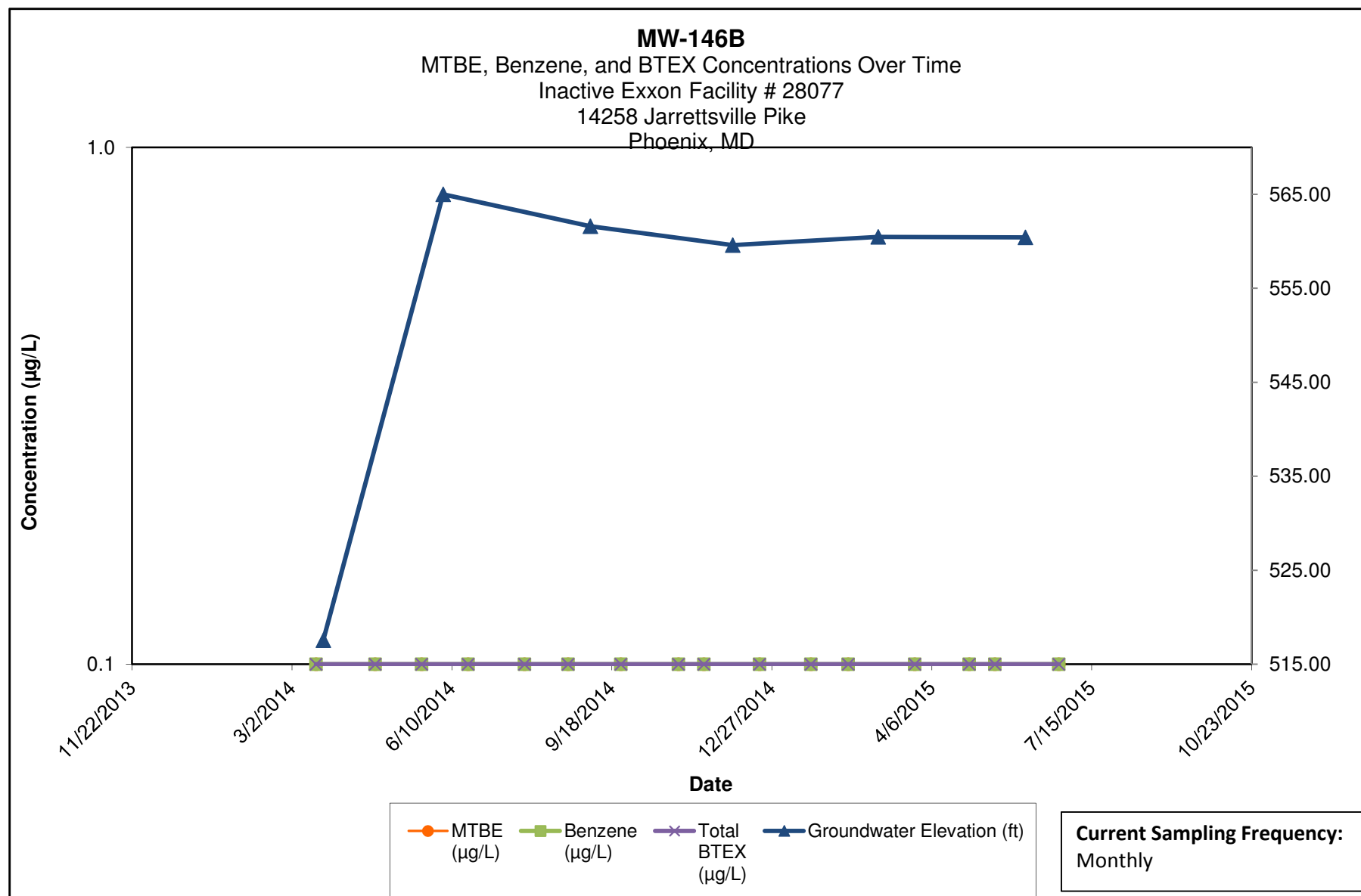
**Kleinfelder**  
1340 Charwood Road  
Hanover, MD



Note:

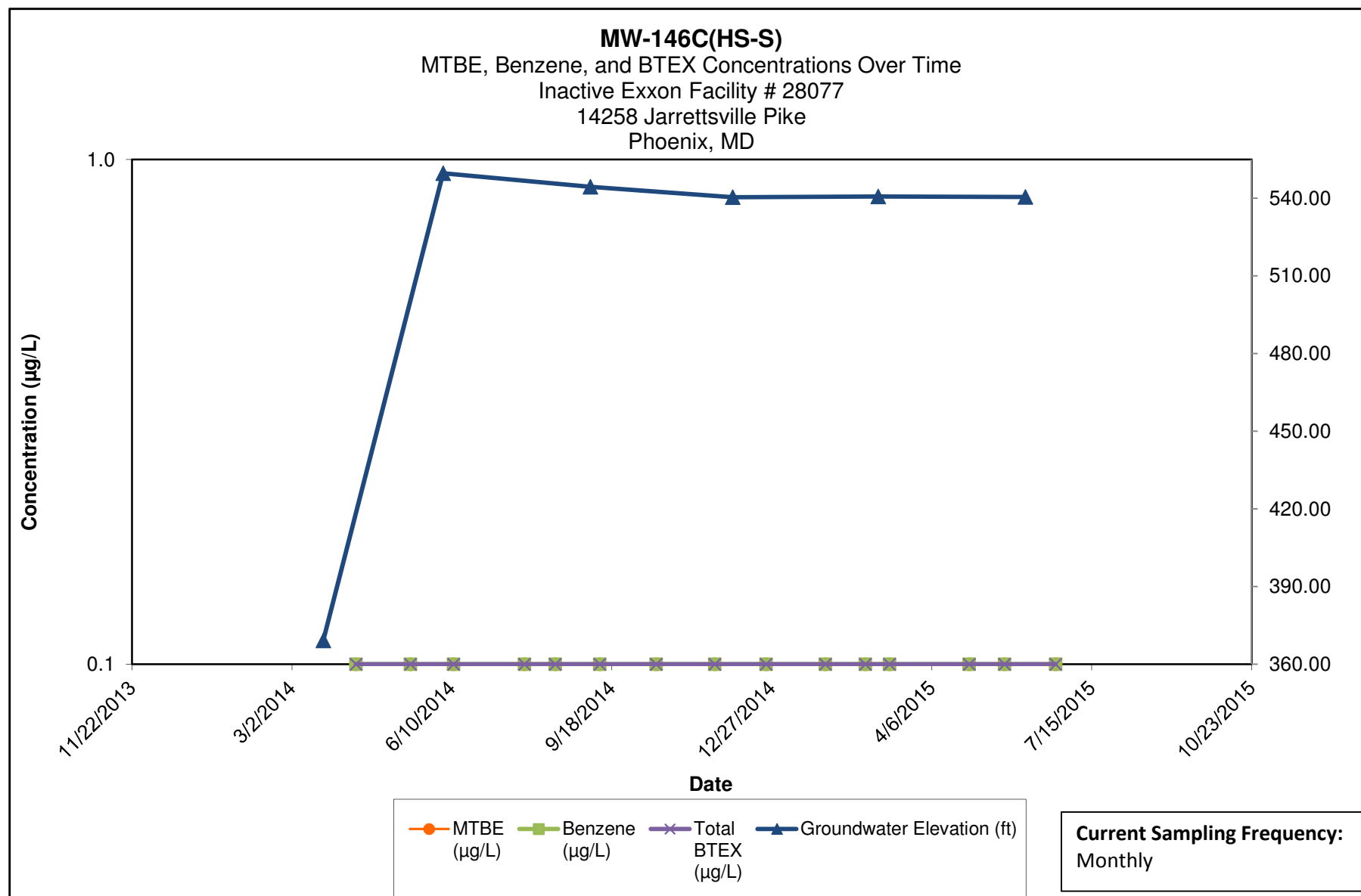
- 1.) ND results are charted as "0.1" to avoid confusion with estimated "J" values.
- 2.) [R] - indicates well was used for remediation at time of reporting.

**Kleinfelder**  
1340 Charwood Road  
Hanover, MD



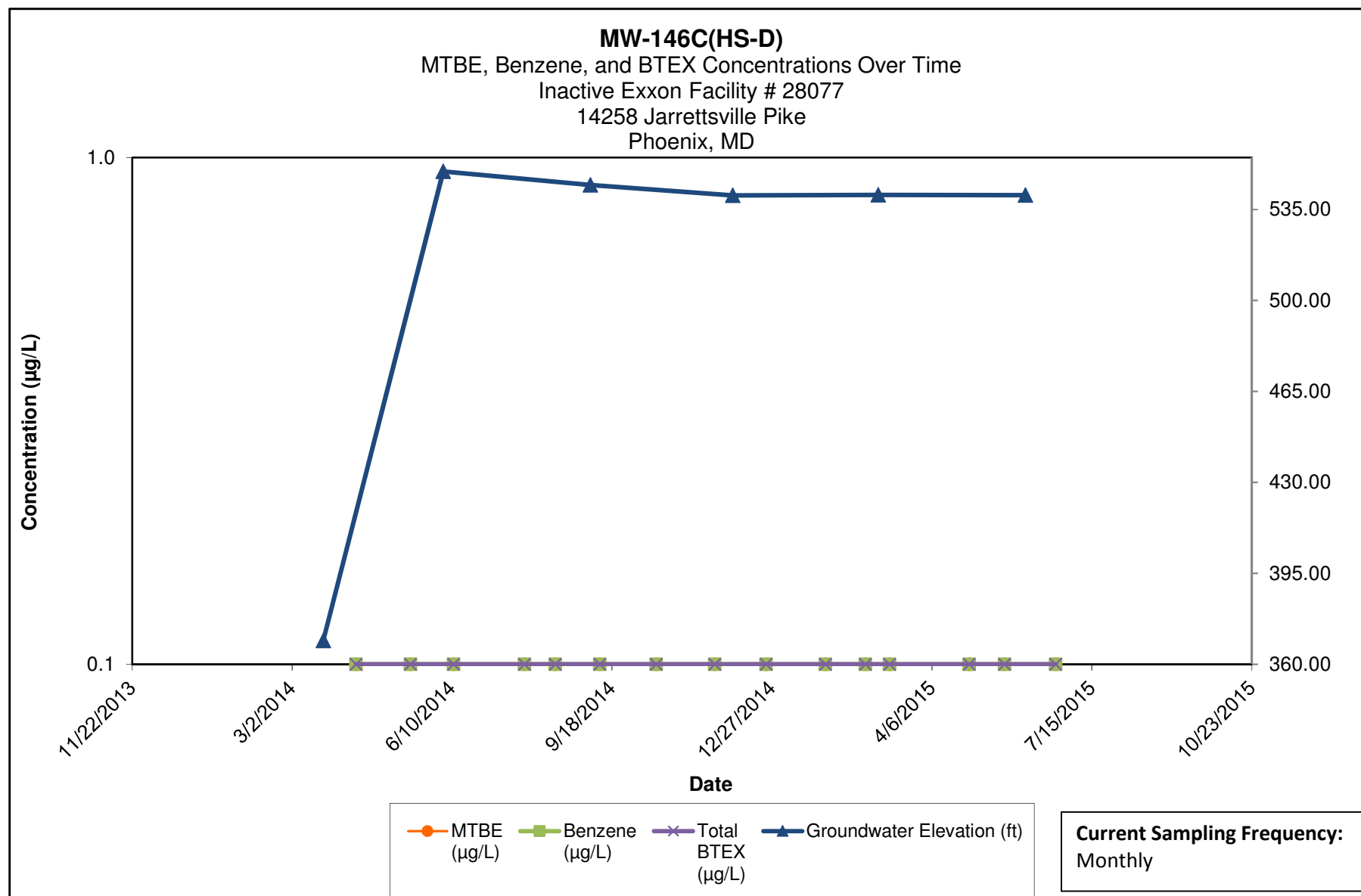
**Note:**

- 1.) ND results are charted as "0.1" to avoid confusion with estimated "J" values.
- 2.) [R] - indicates well was used for remediation at time of reporting.



**Note:**

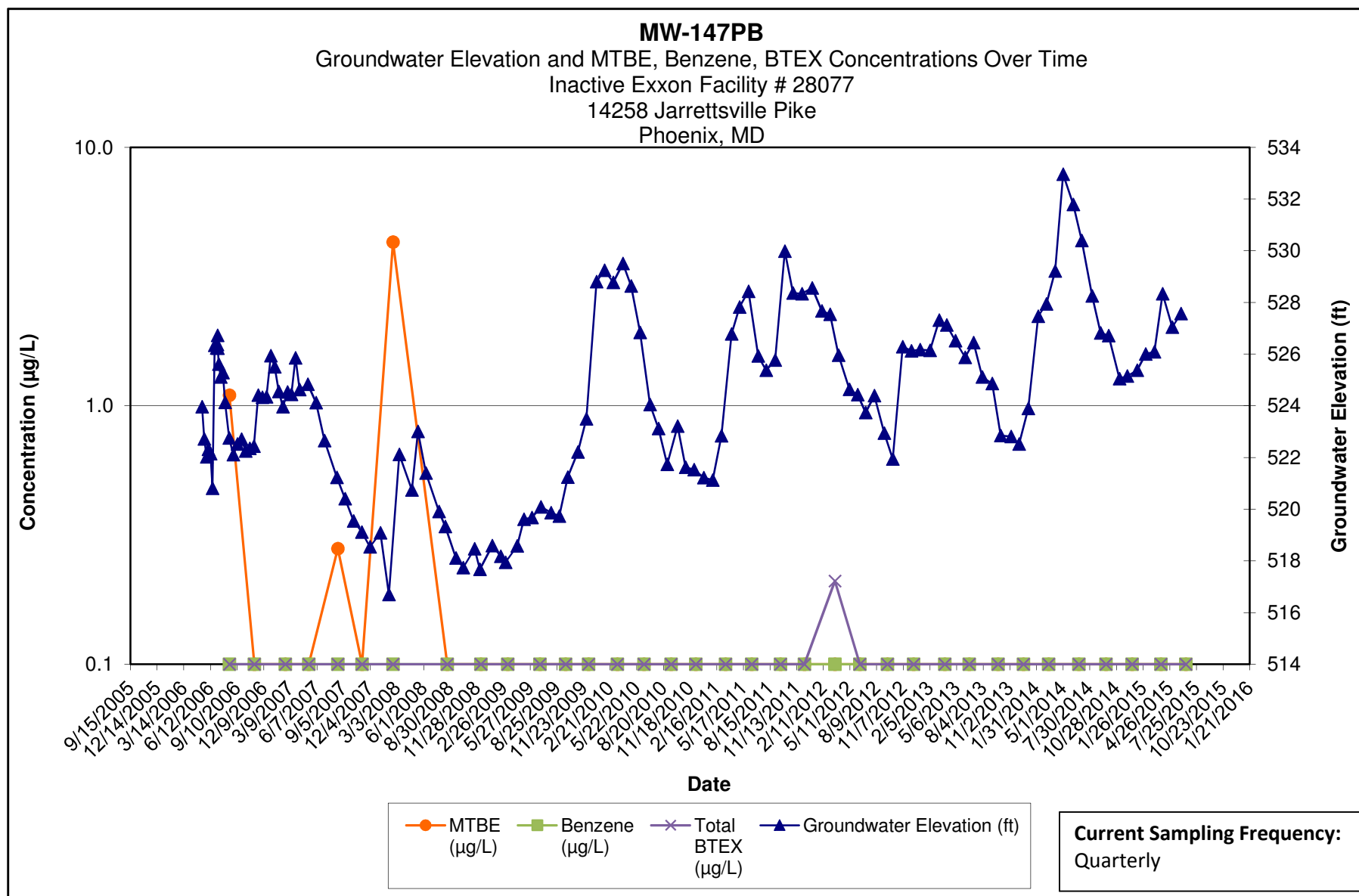
- 1.) ND results are charted as "0.1" to avoid confusion with estimated "J" values.
- 2.) HS-S = Shallow composite HydraSleeve sampler set at half of open borehole.



**Note:**

- 1.) ND results are charted as "0.1" to avoid confusion with estimated "J" values.
- 2.) HS-D = Deep composite HydraSleeve sampler set at bottom of open borehole.

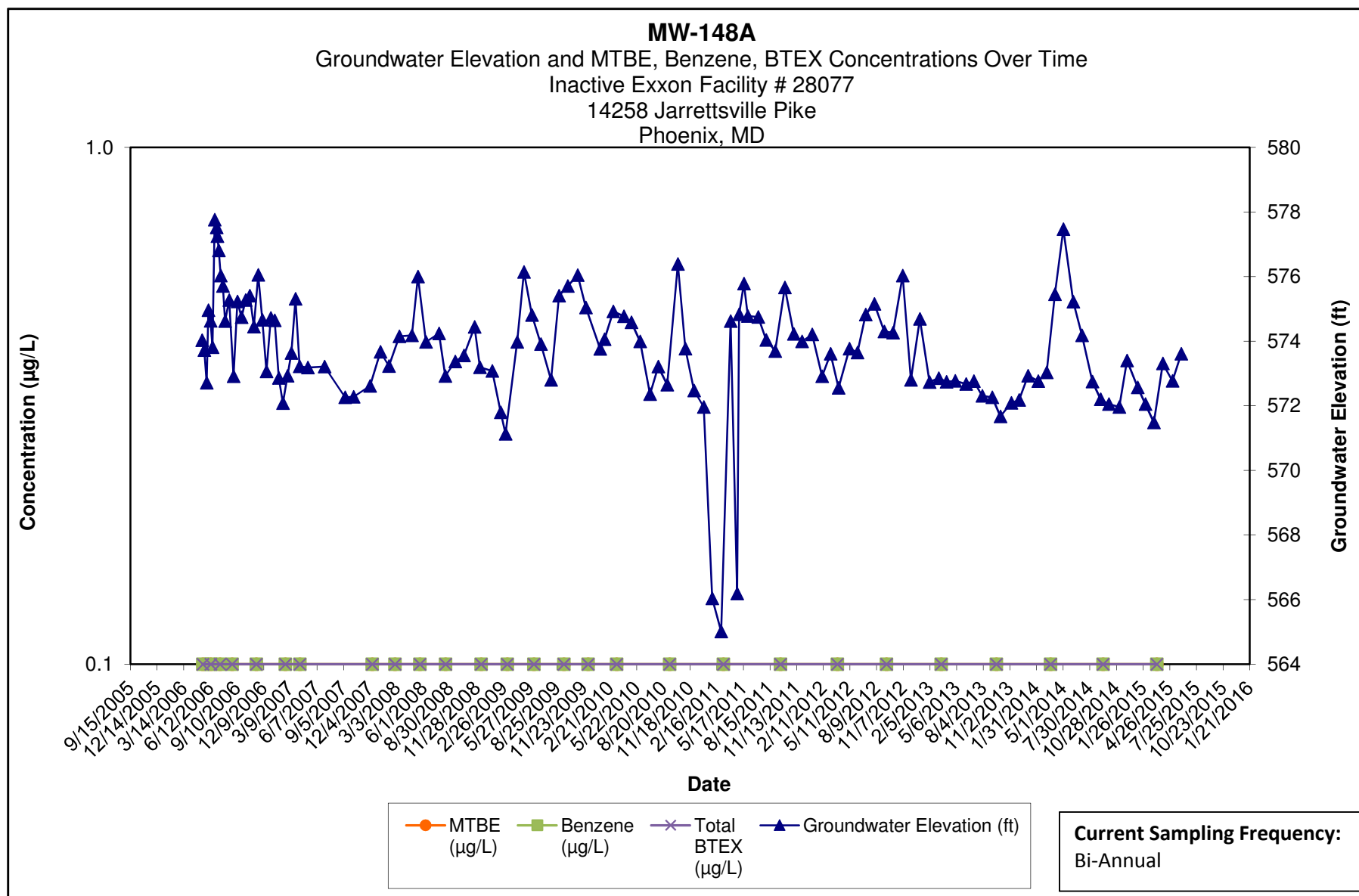




Note:

- 1.) ND results are charted as "0.1" to avoid confusion with estimated "J" values.
- 2.) [R] - indicates well was used for remediation at time of reporting.

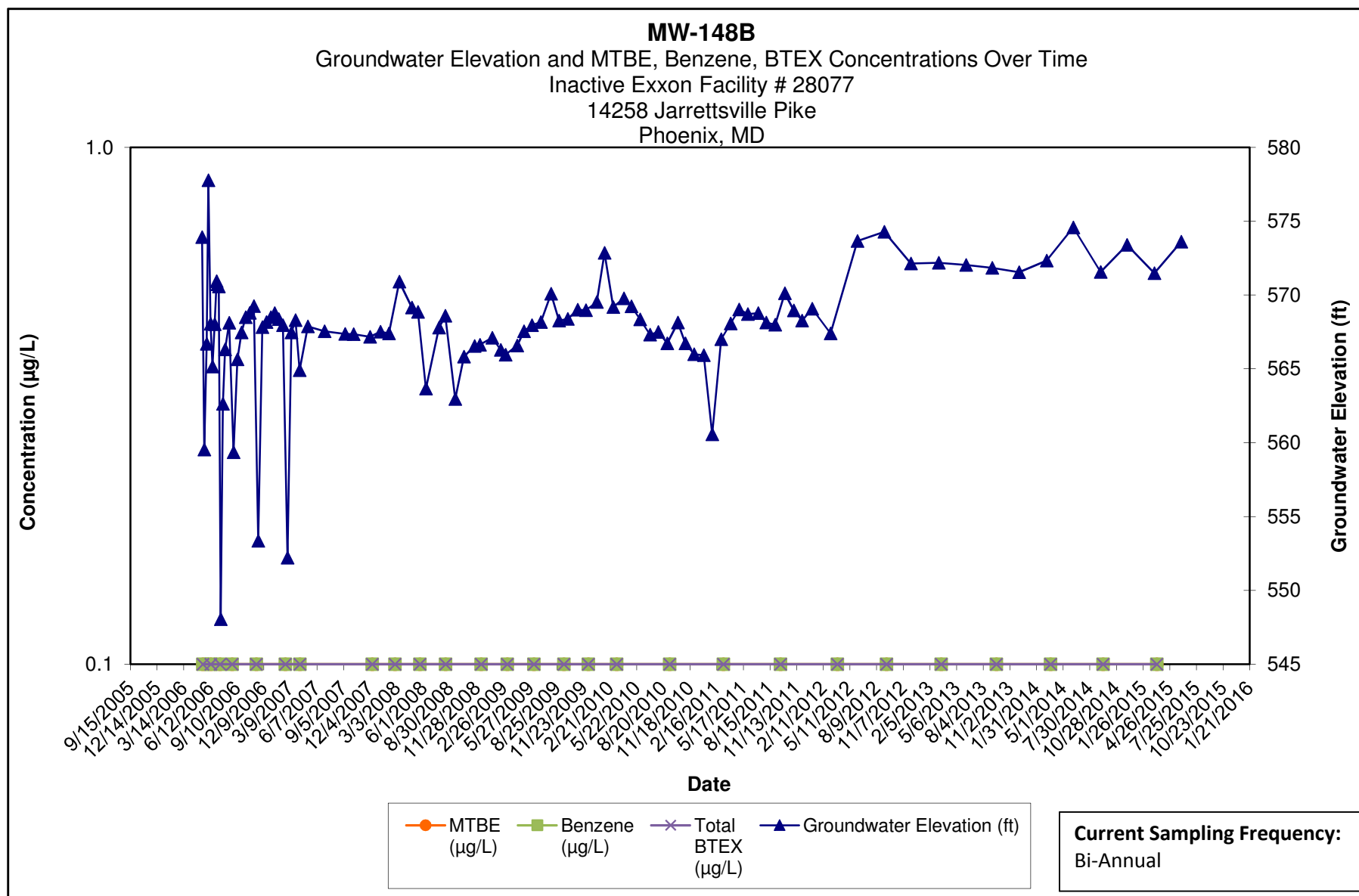
**Kleinfelder**  
1340 Charwood Road  
Hanover, MD



Note:

- 1.) ND results are charted as "0.1" to avoid confusion with estimated "J" values.
- 2.) [R] - indicates well was used for remediation at time of reporting.

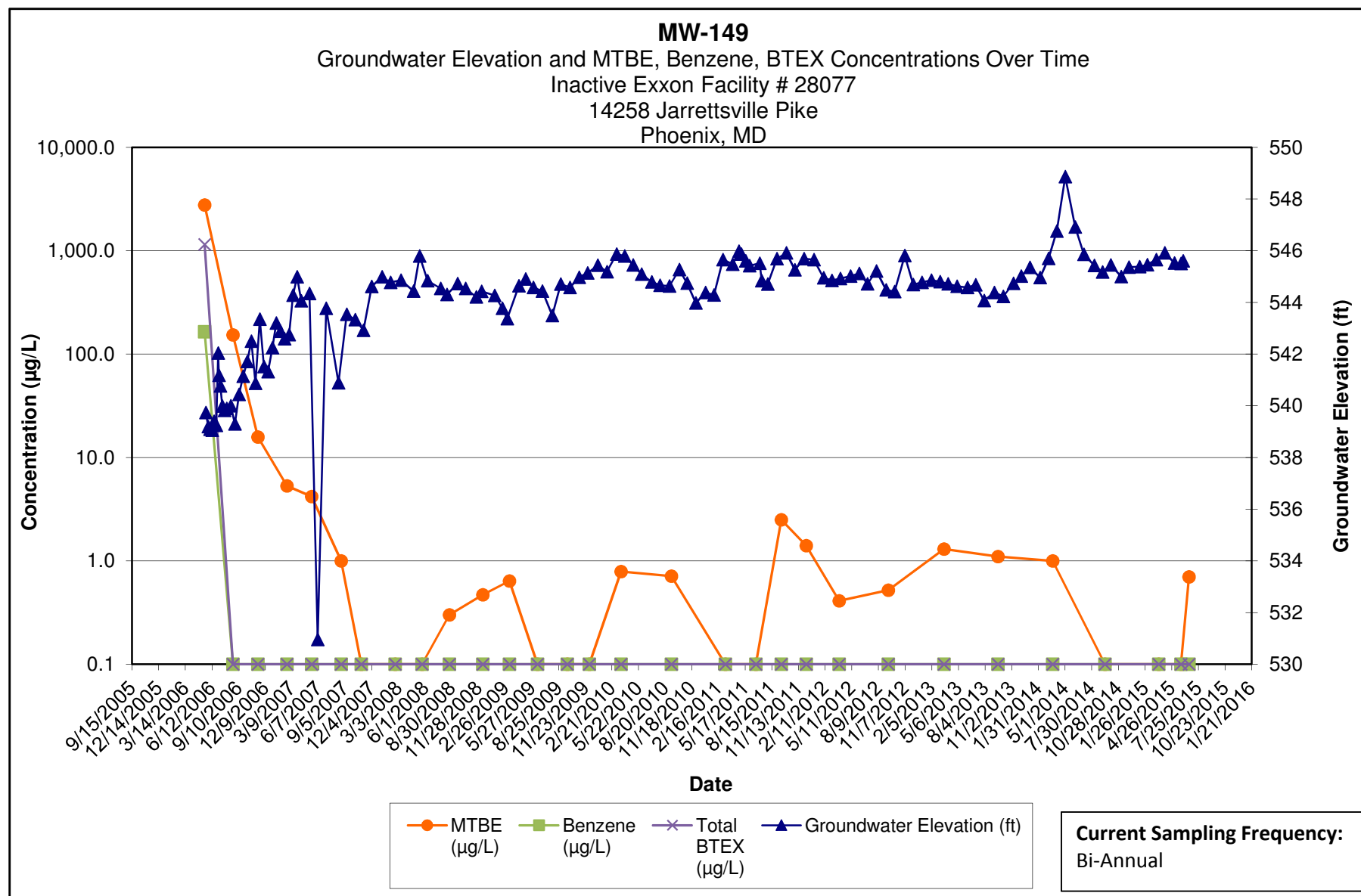
**Kleinfelder**  
1340 Charwood Road  
Hanover, MD



Note:

- 1.) ND results are charted as "0.1" to avoid confusion with estimated "J" values.
- 2.) [R] - indicates well was used for remediation at time of reporting.

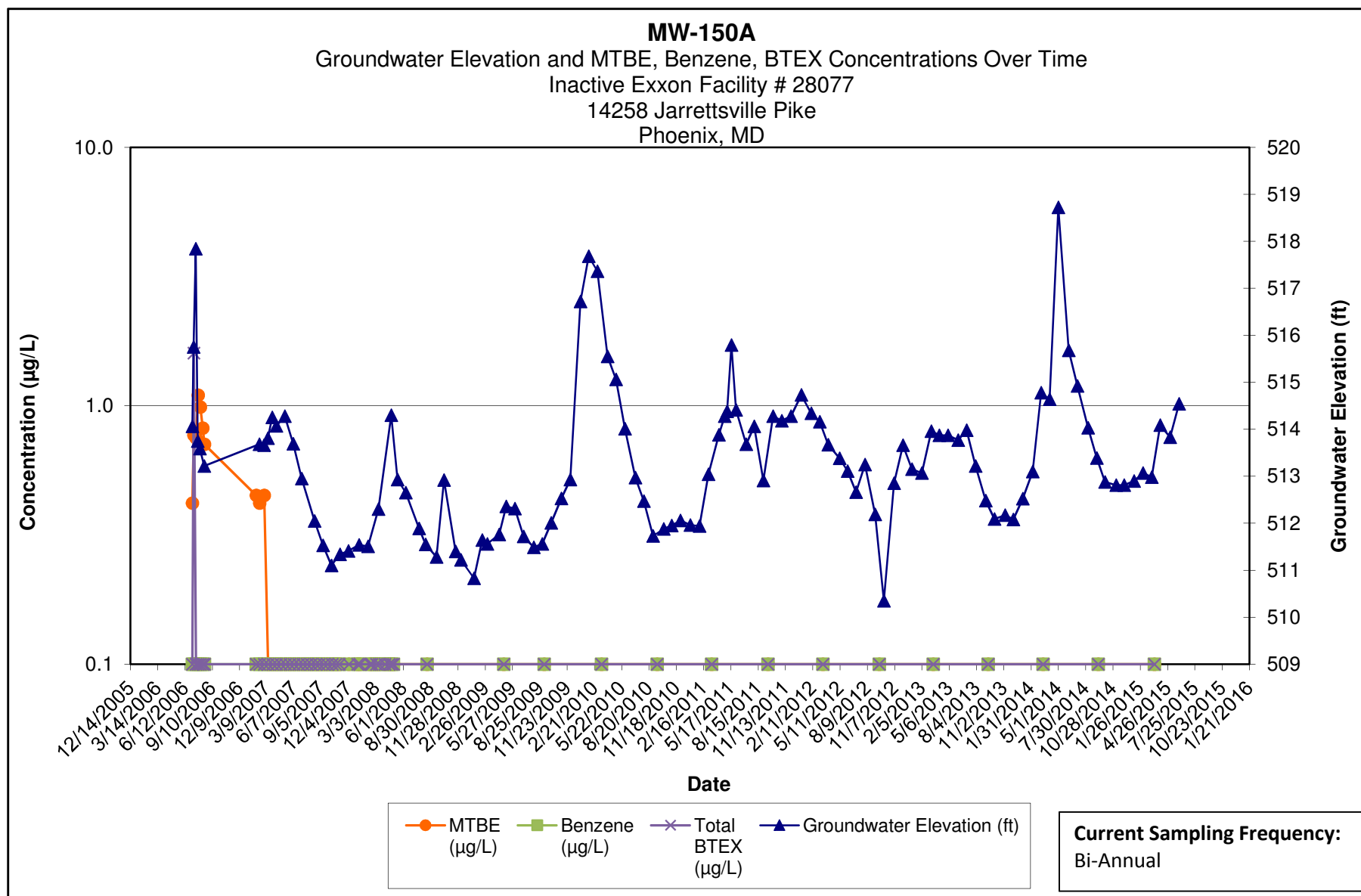
**Kleinfelder**  
1340 Charwood Road  
Hanover, MD



Note:

- 1.) ND results are charted as "0.1" to avoid confusion with estimated "J" values.
- 2.) [R] - indicates well was used for remediation at time of reporting.

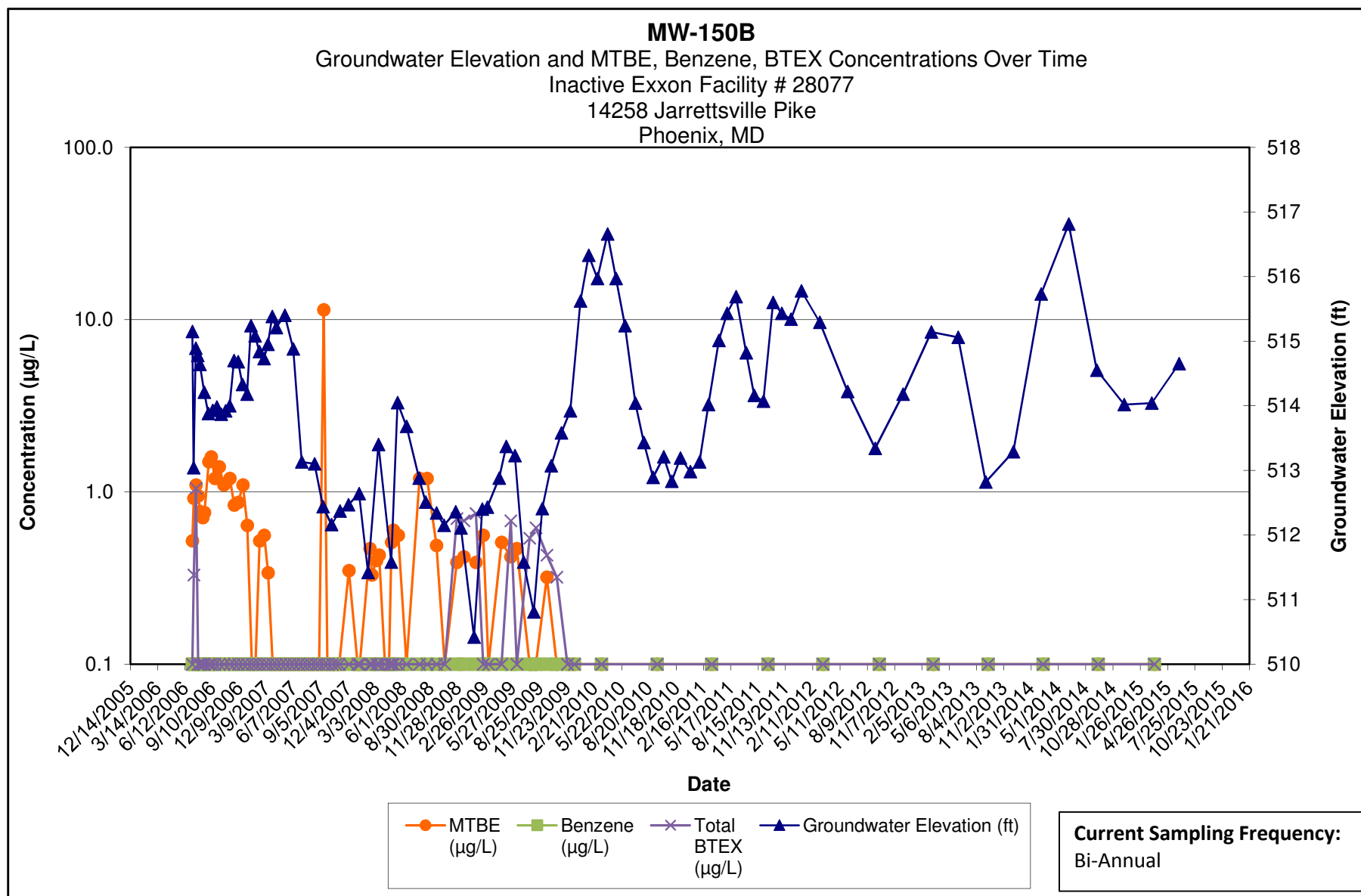
**Kleinfelder**  
1340 Charwood Road  
Hanover, MD



Note:

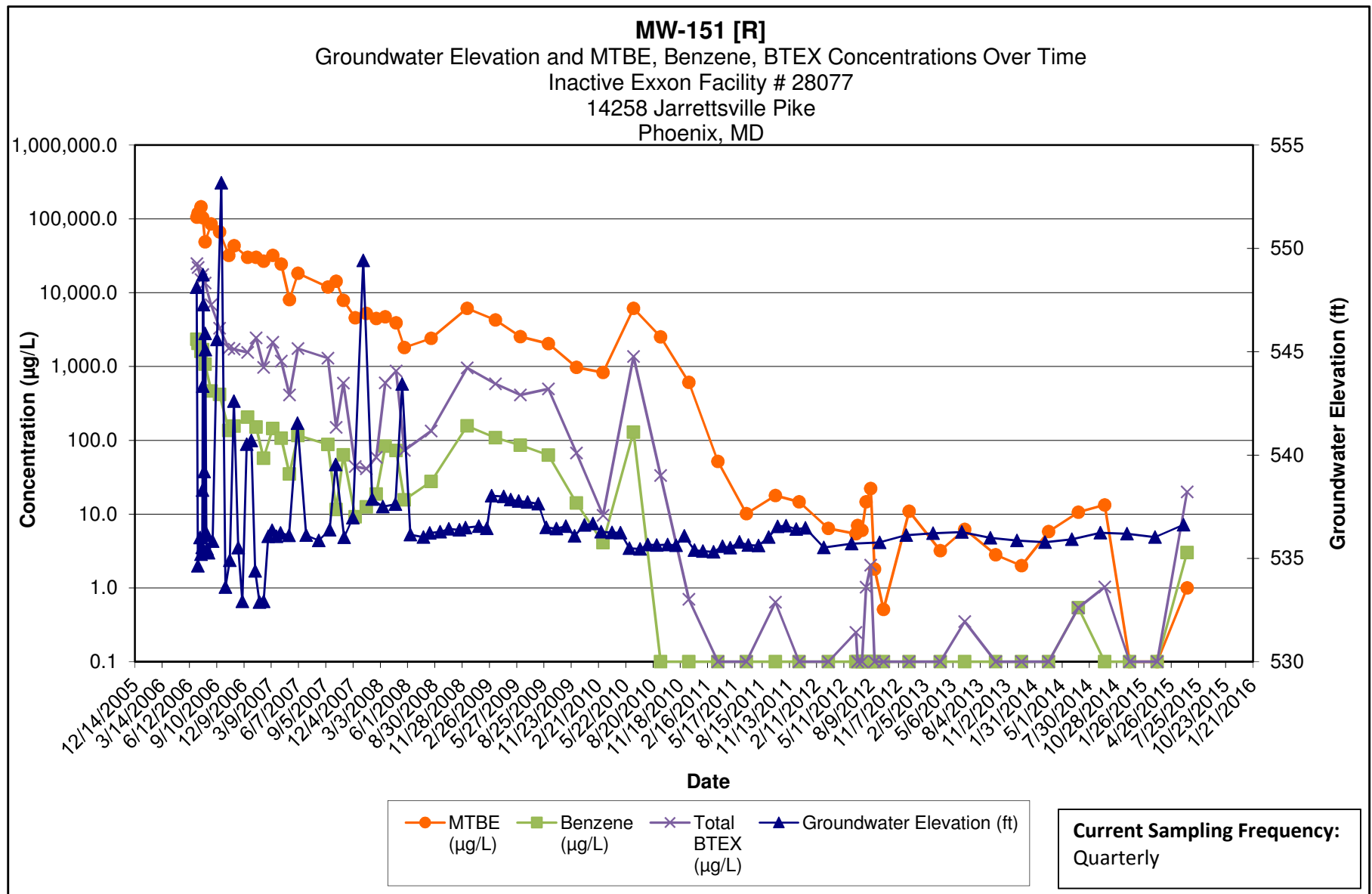
- 1.) ND results are charted as "0.1" to avoid confusion with estimated "J" values.
- 2.) [R] - indicates well was used for remediation at time of reporting.

**Kleinfelder**  
1340 Charwood Road  
Hanover, MD



**Note:**

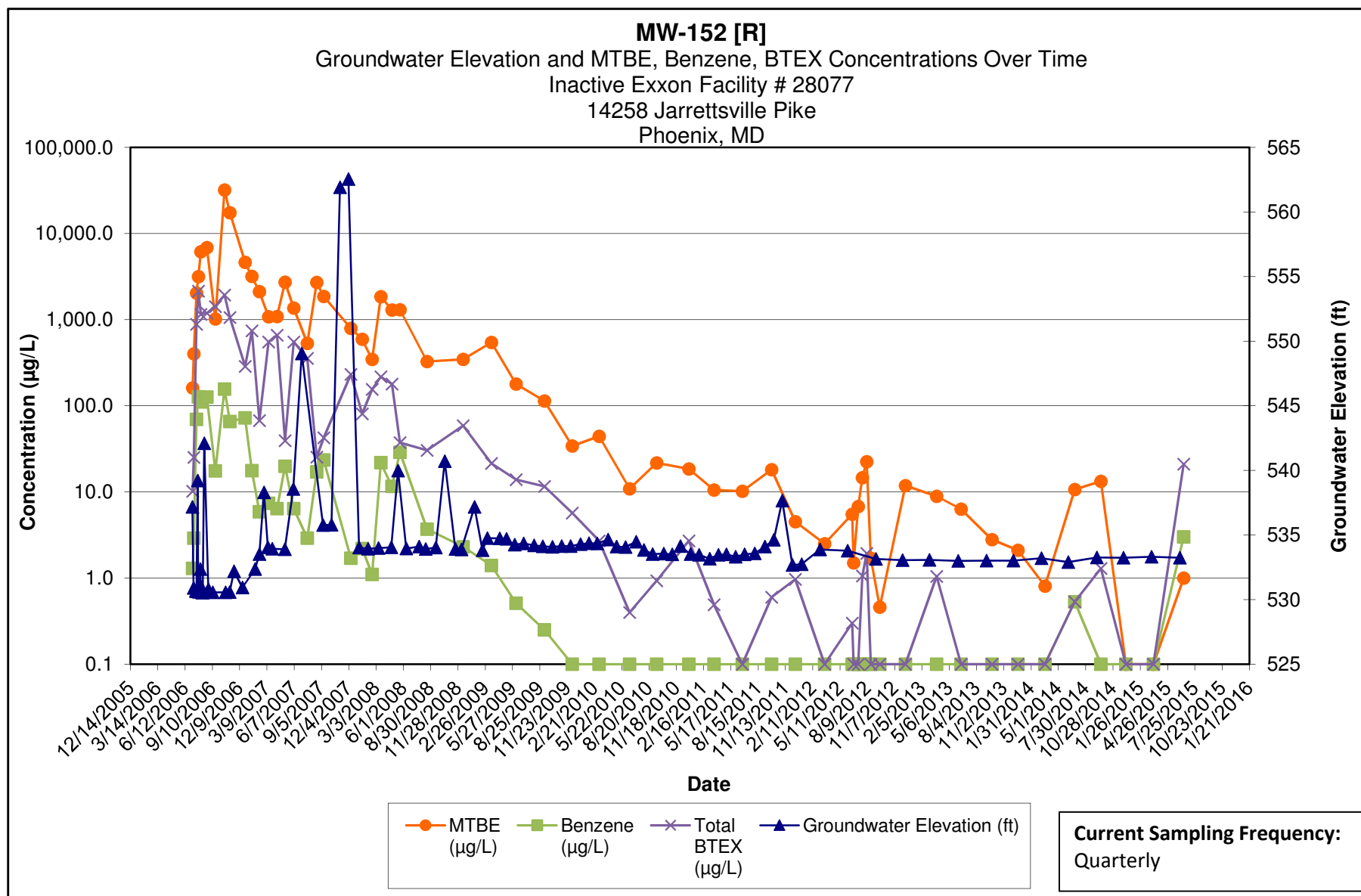
- 1.) ND results are charted as "0.1" to avoid confusion with estimated "J" values.
- 2.) [R] - indicates well was used for remediation at time of reporting.



Note:

- 1.) ND results are charted as "0.1" to avoid confusion with estimated "J" values.
- 2.) [R] - indicates well was used for remediation at time of reporting.

**Kleinfelder**  
1340 Charwood Road  
Hanover, MD

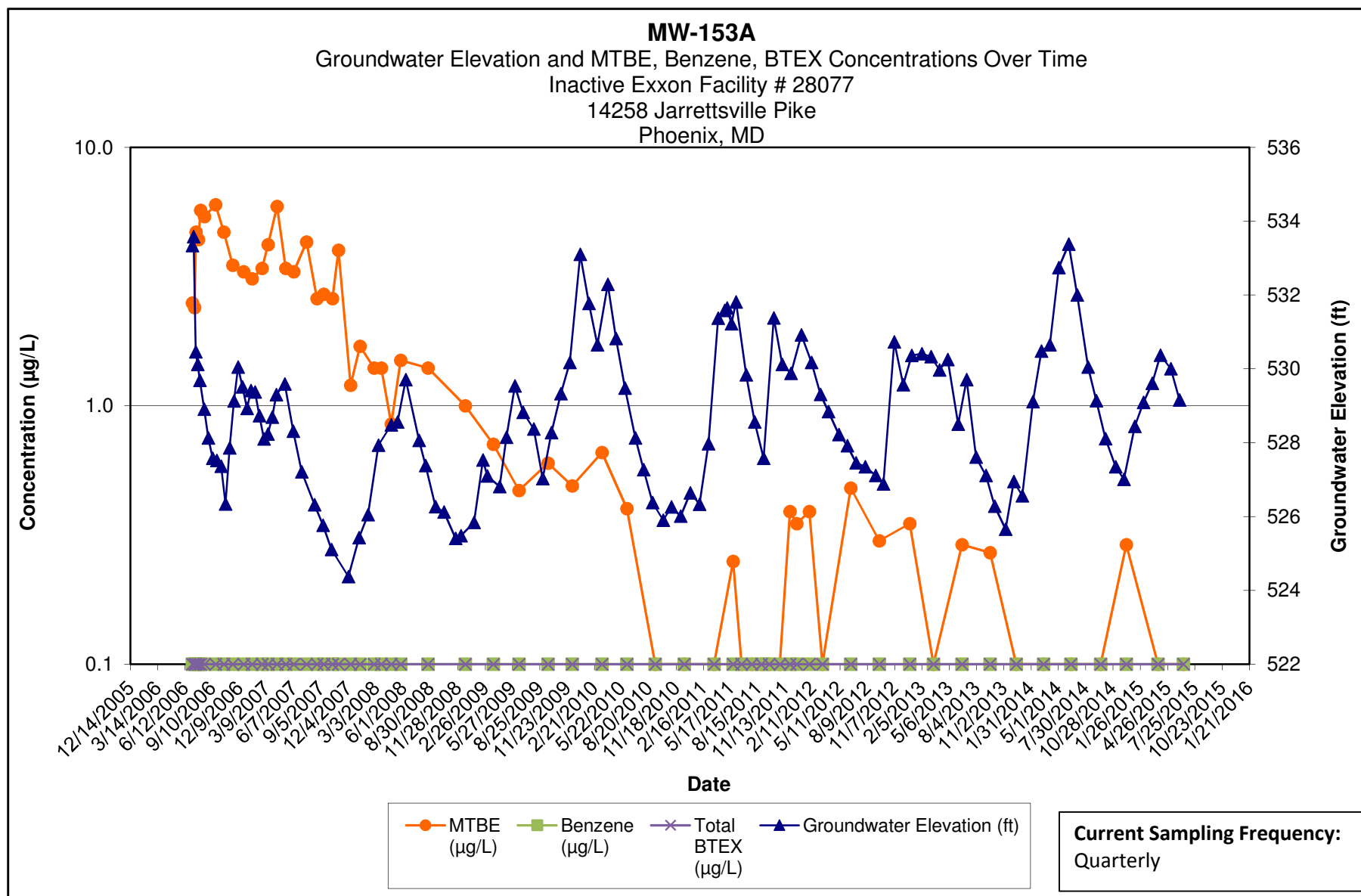


Note:

- 1.) ND results are charted as "0.1" to avoid confusion with estimated "J" values.
- 2.) [R] - indicates well was used for remediation at time of reporting.

**Kleinfelder**  
1340 Charwood Road  
Hanover, MD

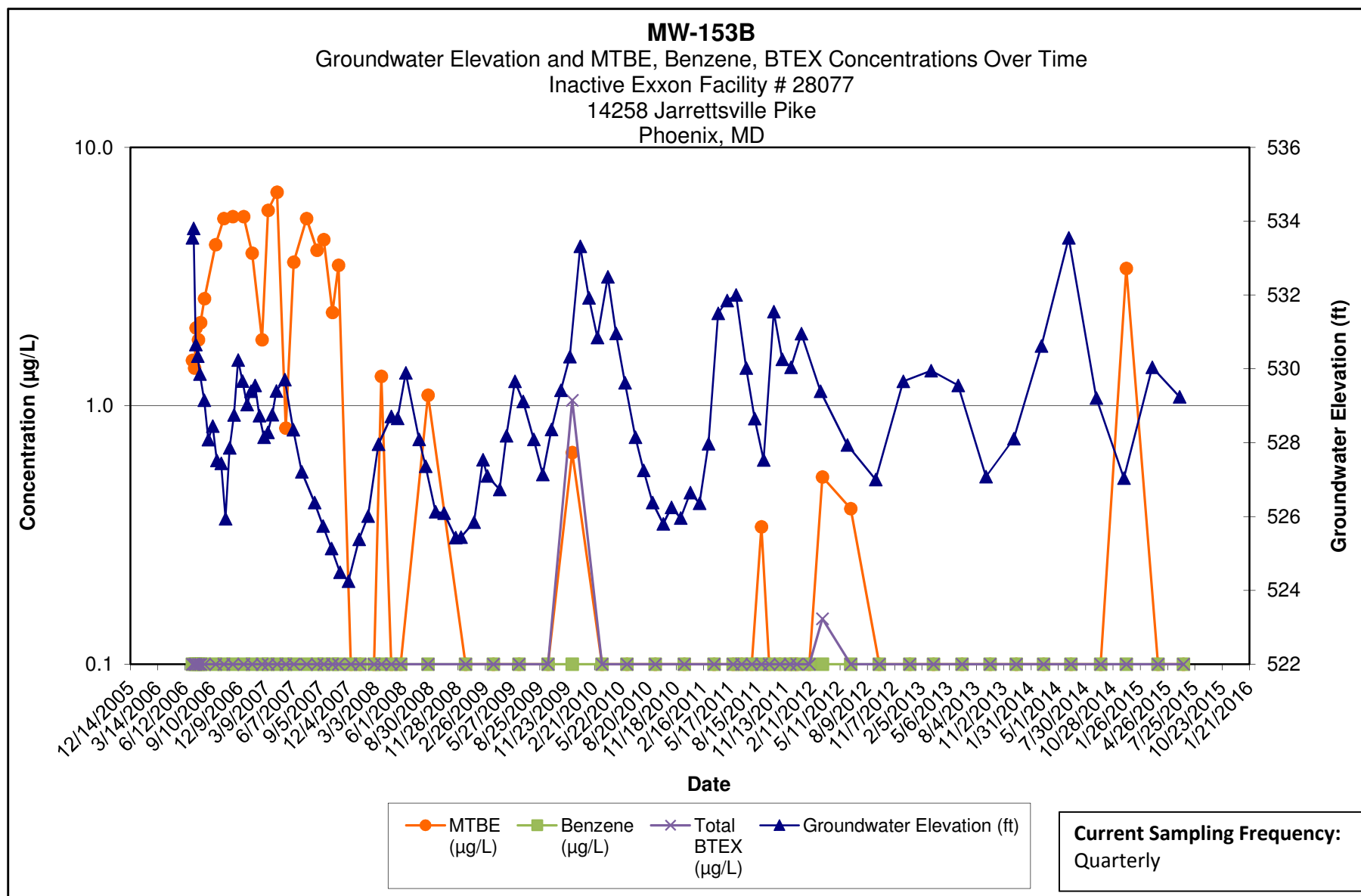




Note:

- 1.) ND results are charted as "0.1" to avoid confusion with estimated "J" values.
- 2.) [R] - indicates well was used for remediation at time of reporting.

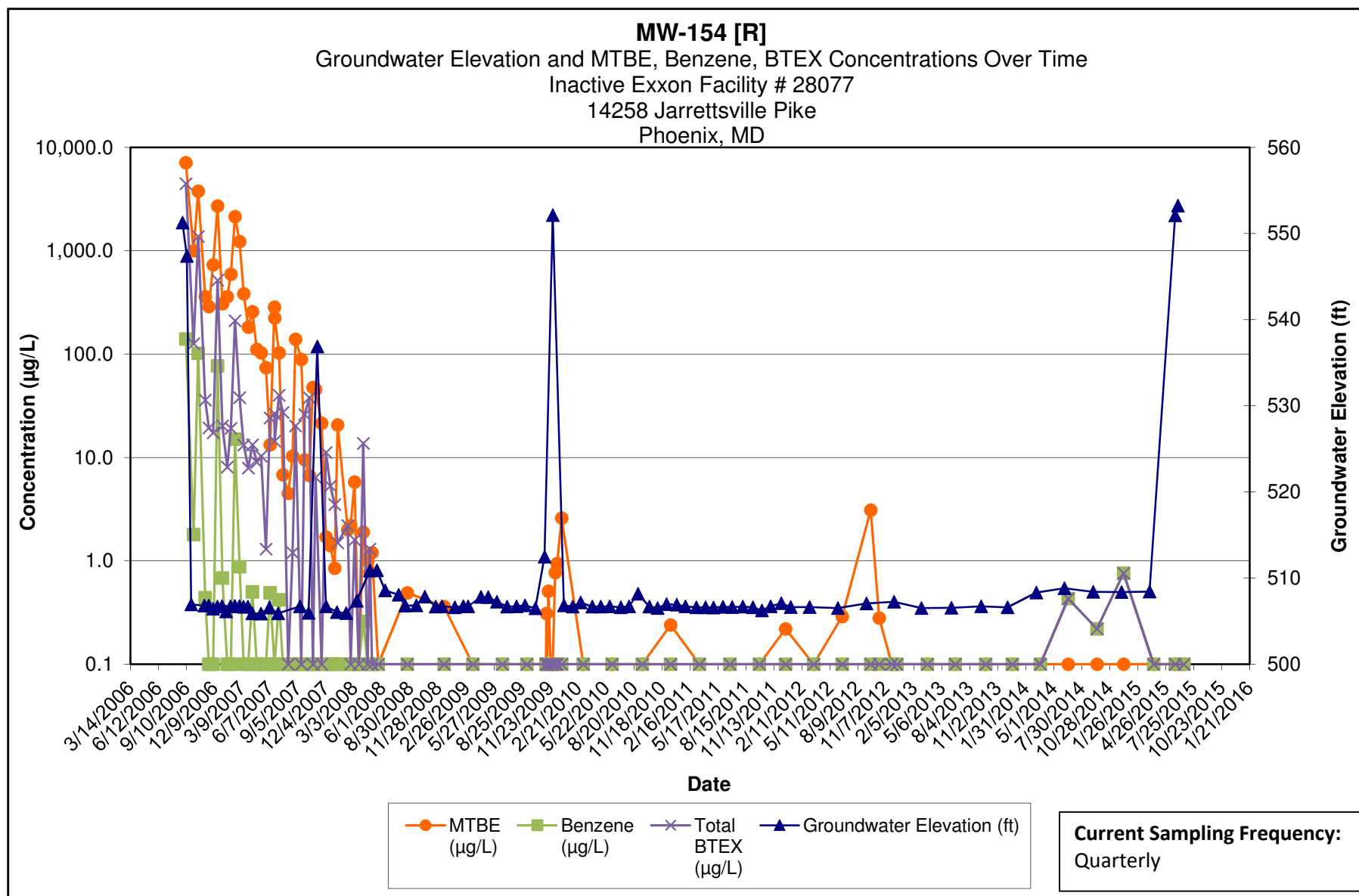
**Kleinfelder**  
1340 Charwood Road  
Hanover, MD



Note:

- 1.) ND results are charted as "0.1" to avoid confusion with estimated "J" values.
- 2.) [R] - indicates well was used for remediation at time of reporting.

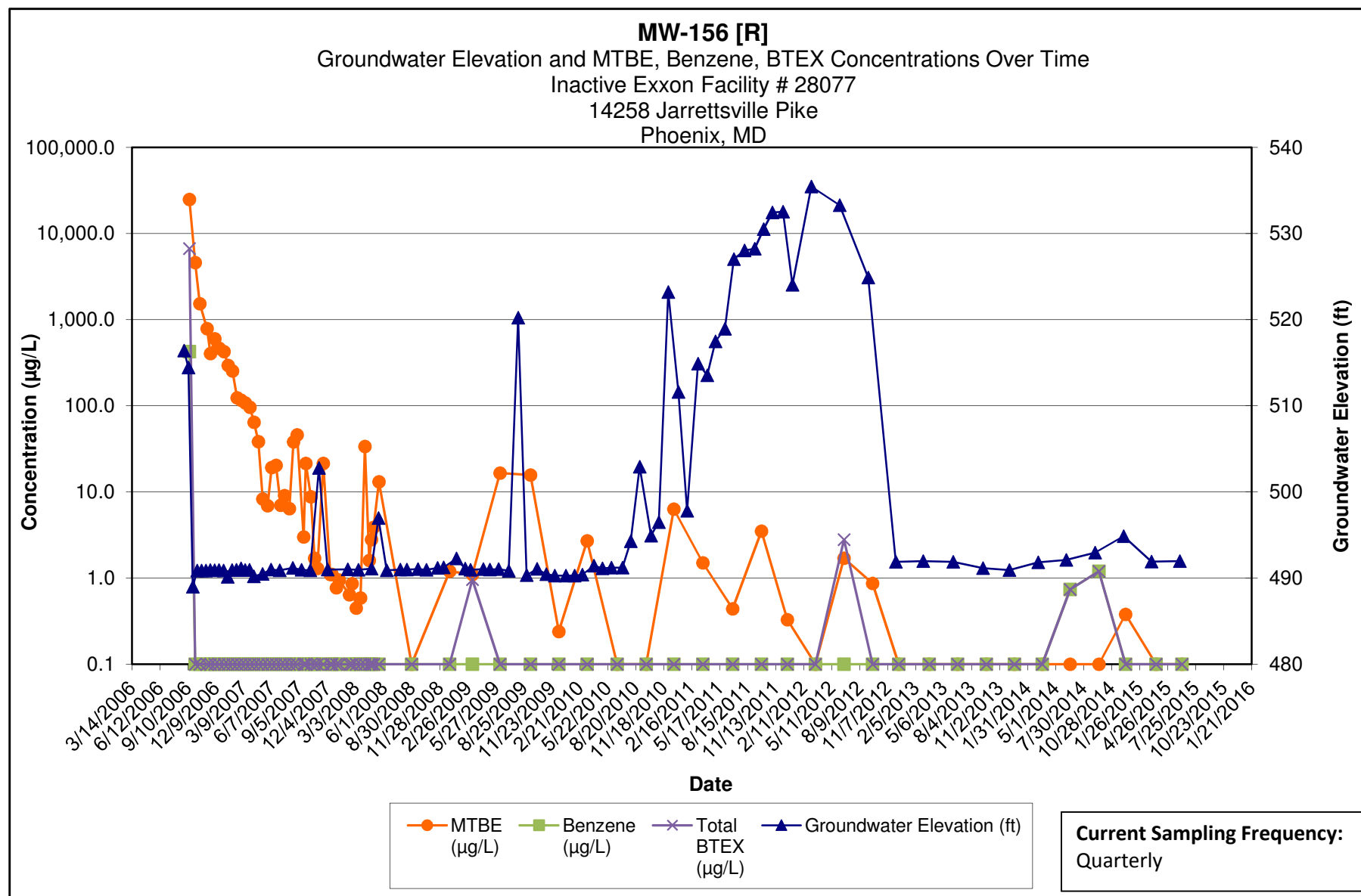
**Kleinfelder**  
1340 Charwood Road  
Hanover, MD



Note:

- 1.) ND results are charted as "0.1" to avoid confusion with estimated "J" values.
- 2.) [R] - indicates well was used for remediation at time of reporting.

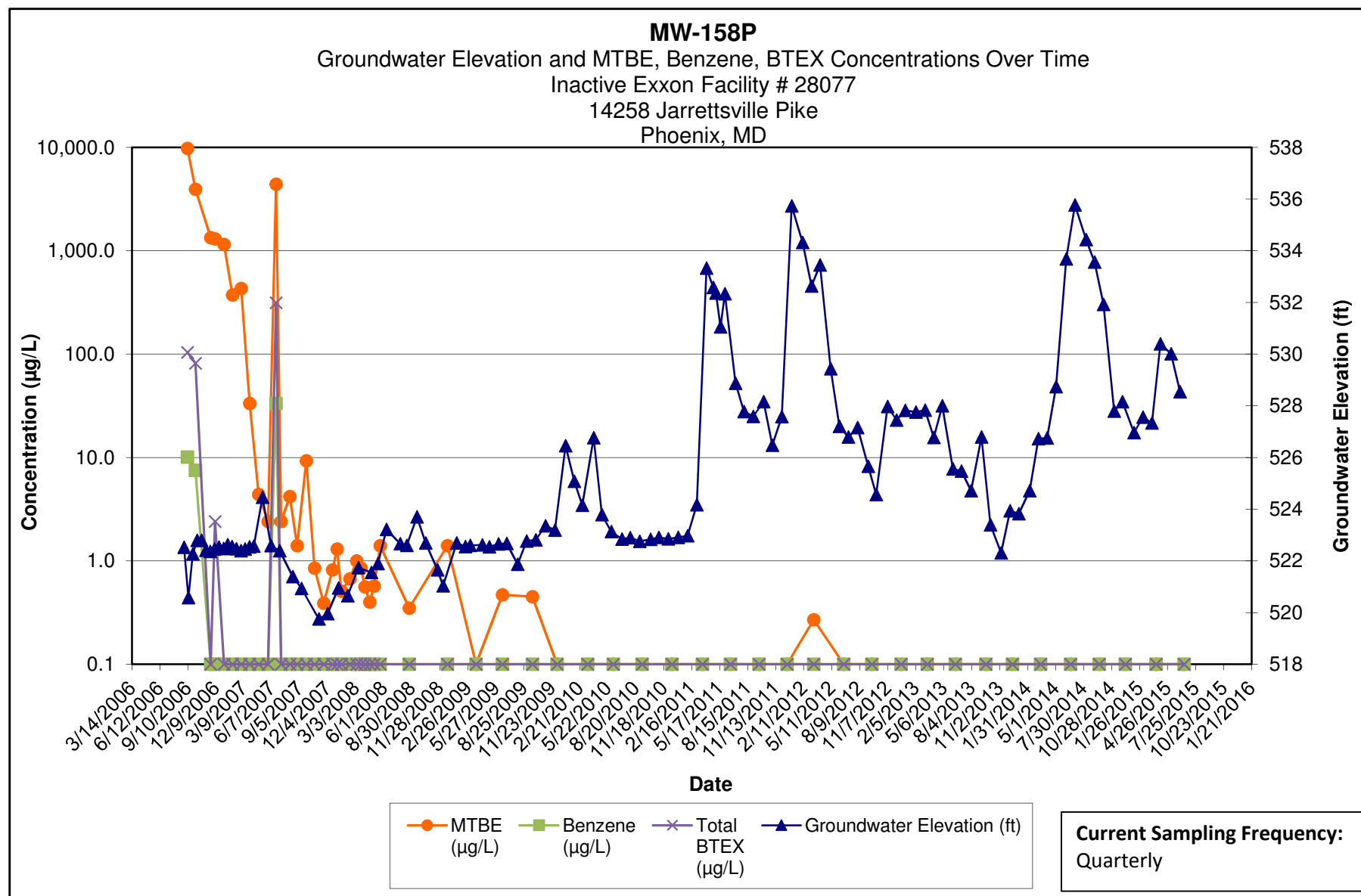
**Kleinfelder**  
1340 Charwood Road  
Hanover, MD



Note:

- 1.) ND results are charted as "0.1" to avoid confusion with estimated "J" values.
- 2.) [R] - indicates well was used for remediation at time of reporting.

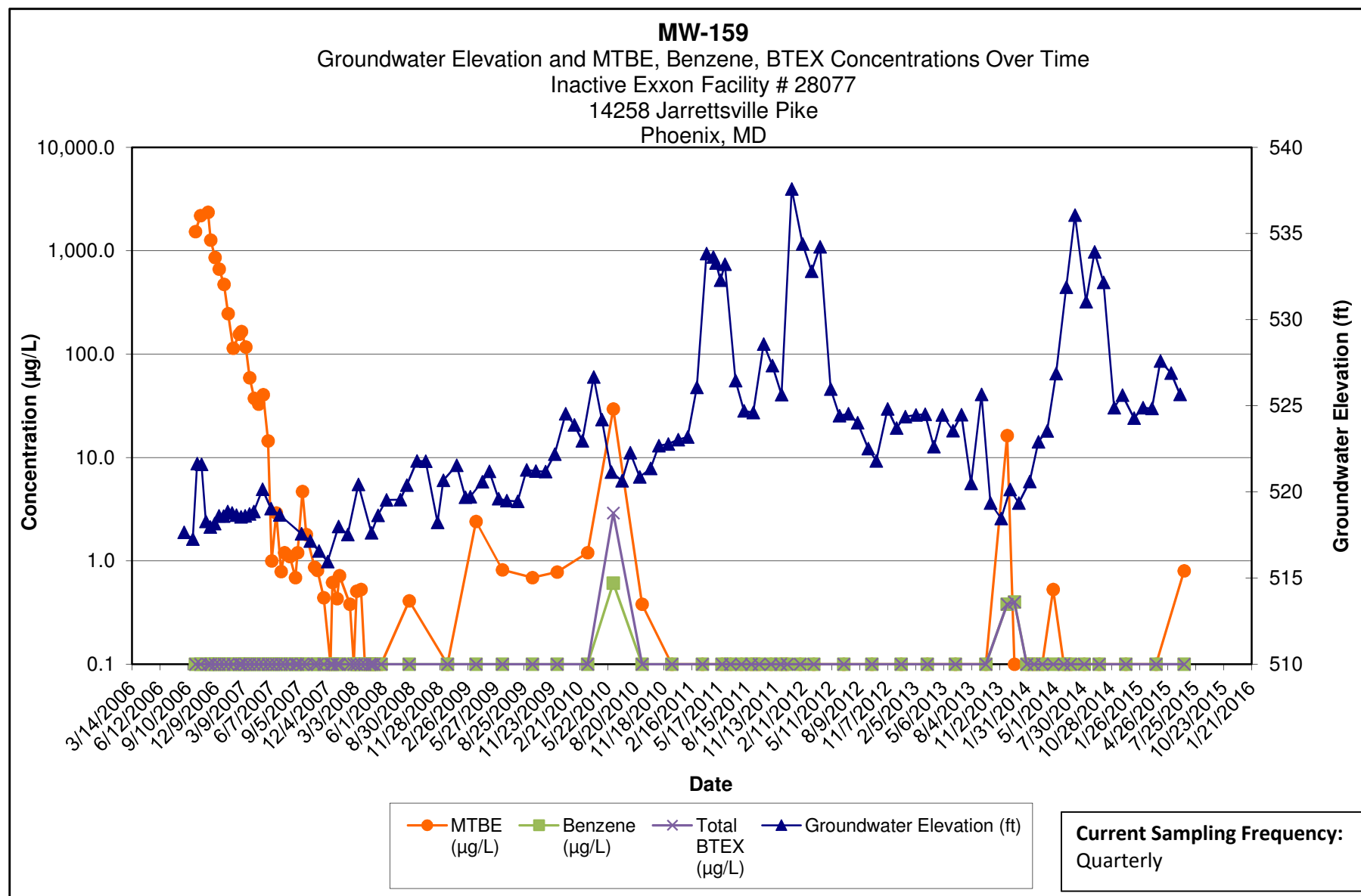
**Kleinfelder**  
1340 Charwood Road  
Hanover, MD



Note:

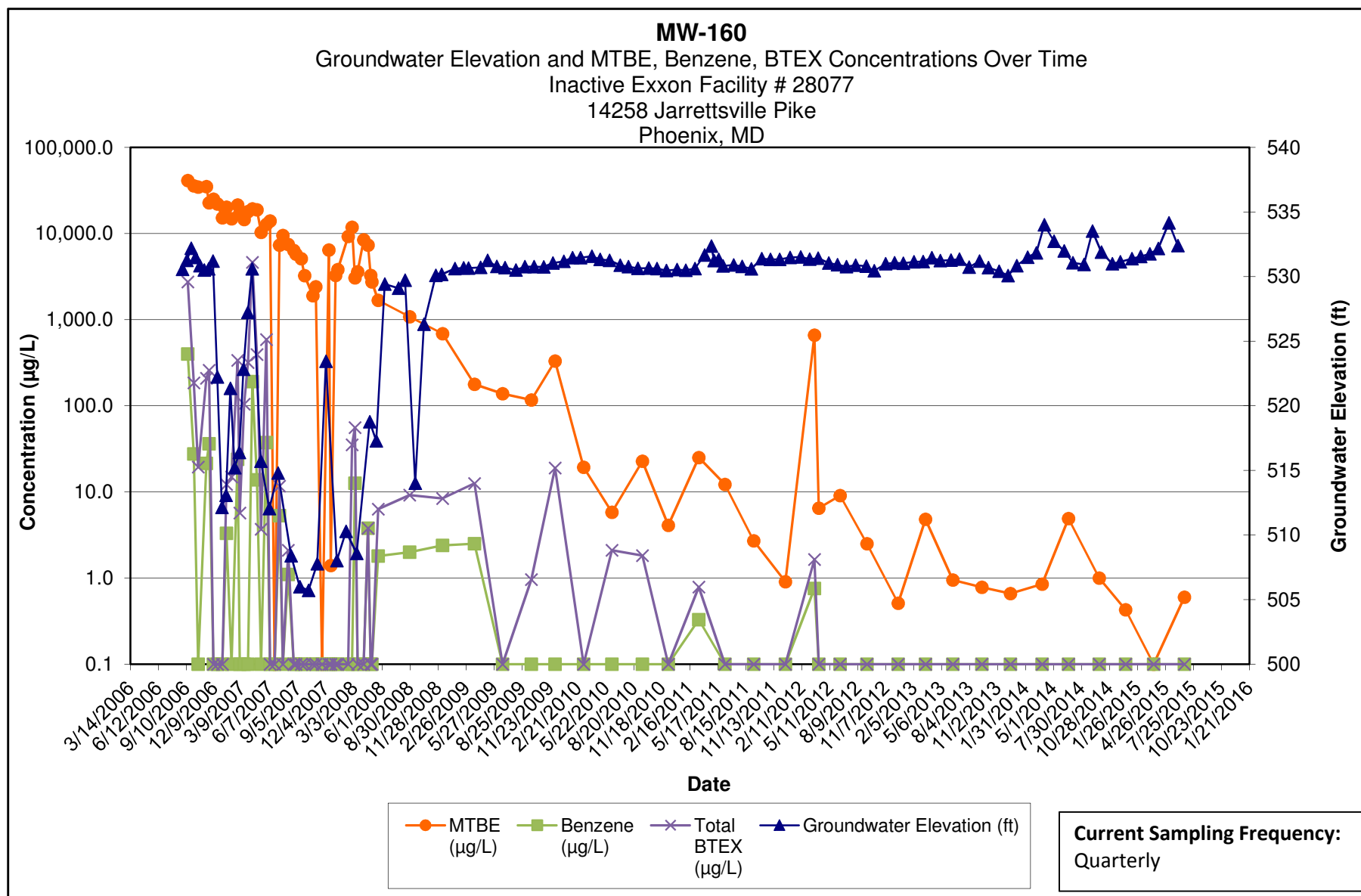
- 1.) ND results are charted as "0.1" to avoid confusion with estimated "J" values.
- 2.) [R] - indicates well was used for remediation at time of reporting.

**Kleinfelder**  
1340 Charwood Road  
Hanover, MD



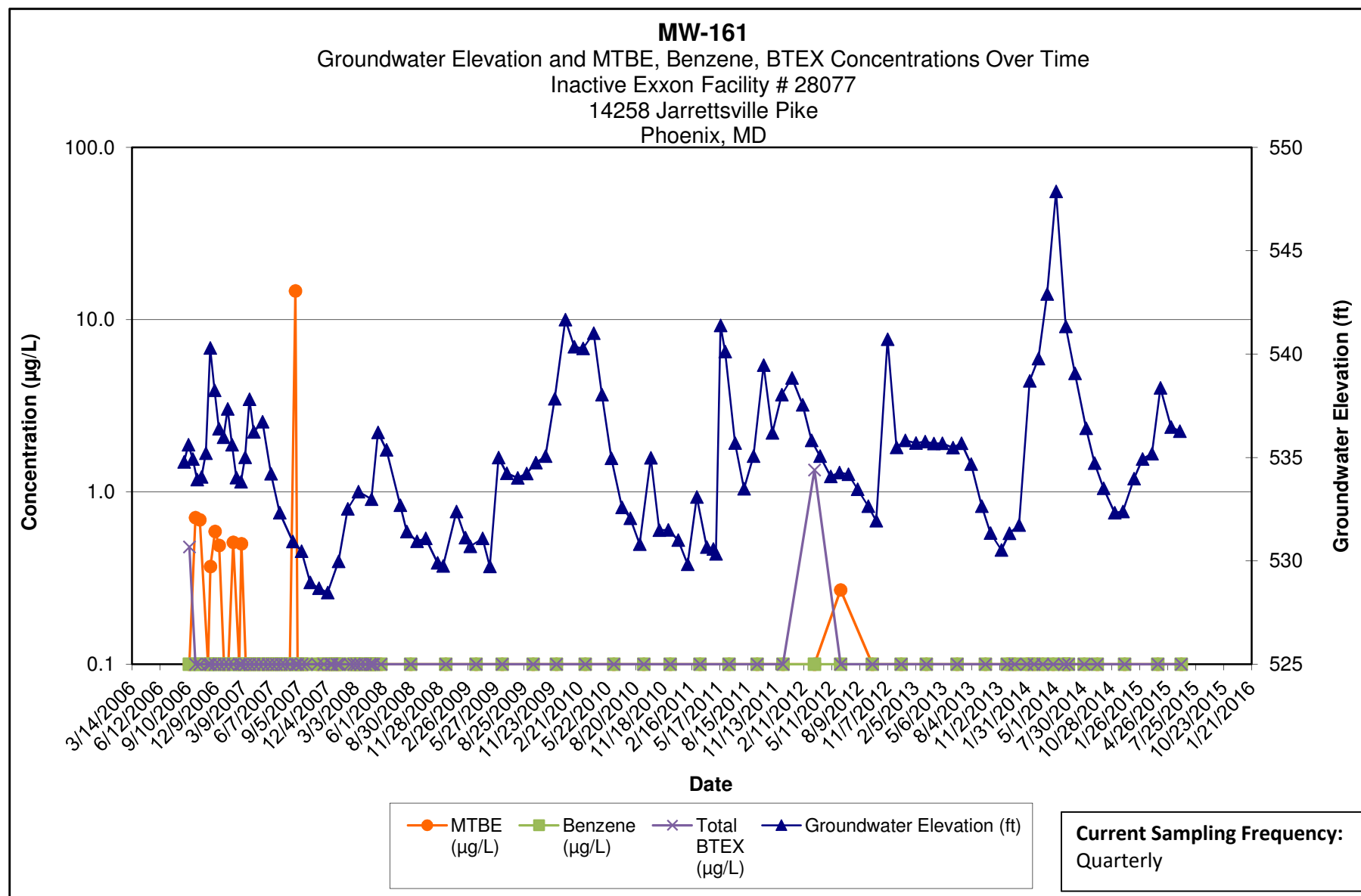
**Note:**

- 1.) ND results are charted as "0.1" to avoid confusion with estimated "J" values.
- 2.) [R] - indicates well was used for remediation at time of reporting.



**Note:**

- 1.) ND results are charted as "0.1" to avoid confusion with estimated "J" values.
- 2.) [R] - indicates well was used for remediation at time of reporting.

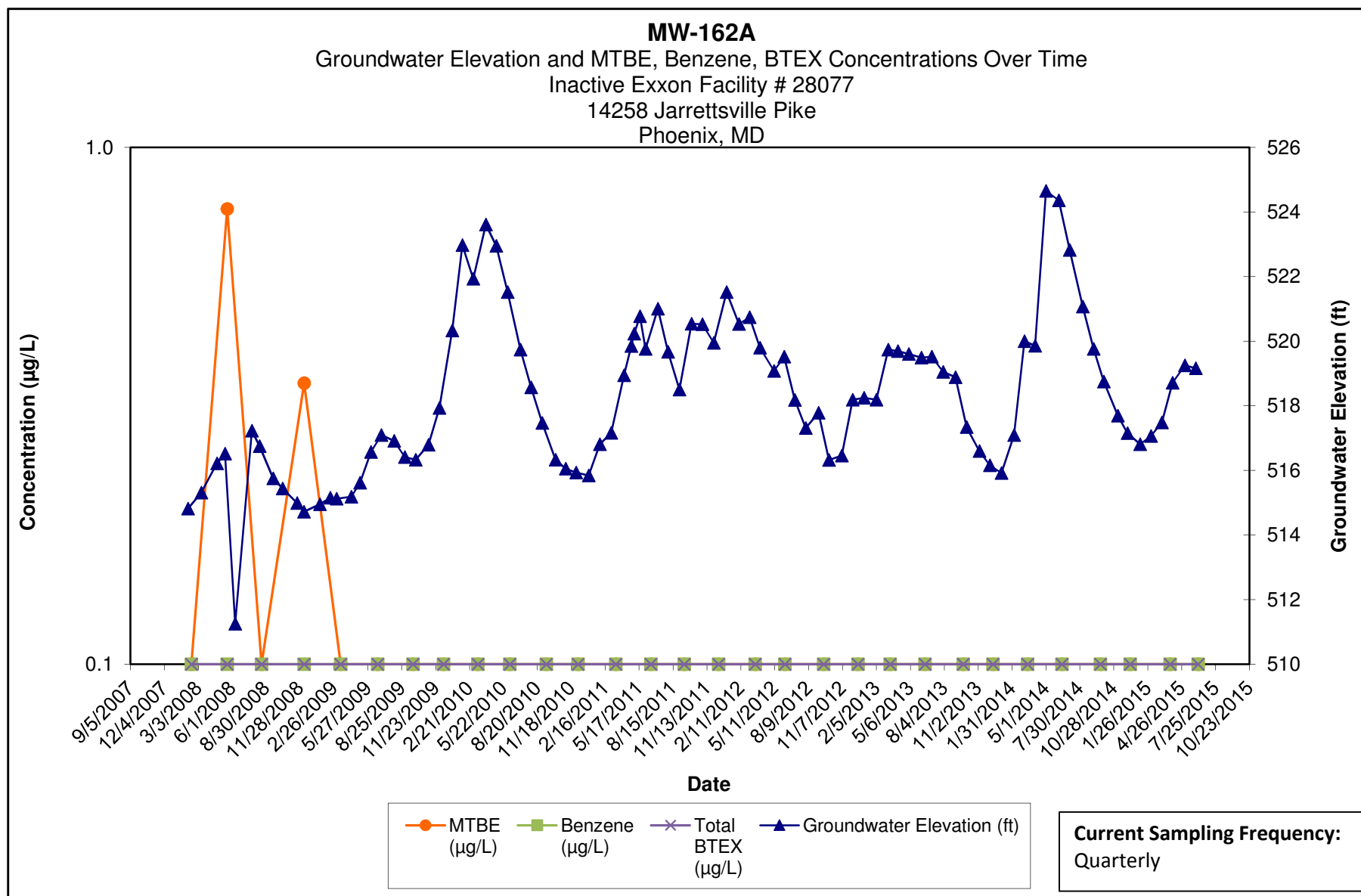


Note:

- 1.) ND results are charted as "0.1" to avoid confusion with estimated "J" values.
- 2.) [R] - indicates well was used for remediation at time of reporting.

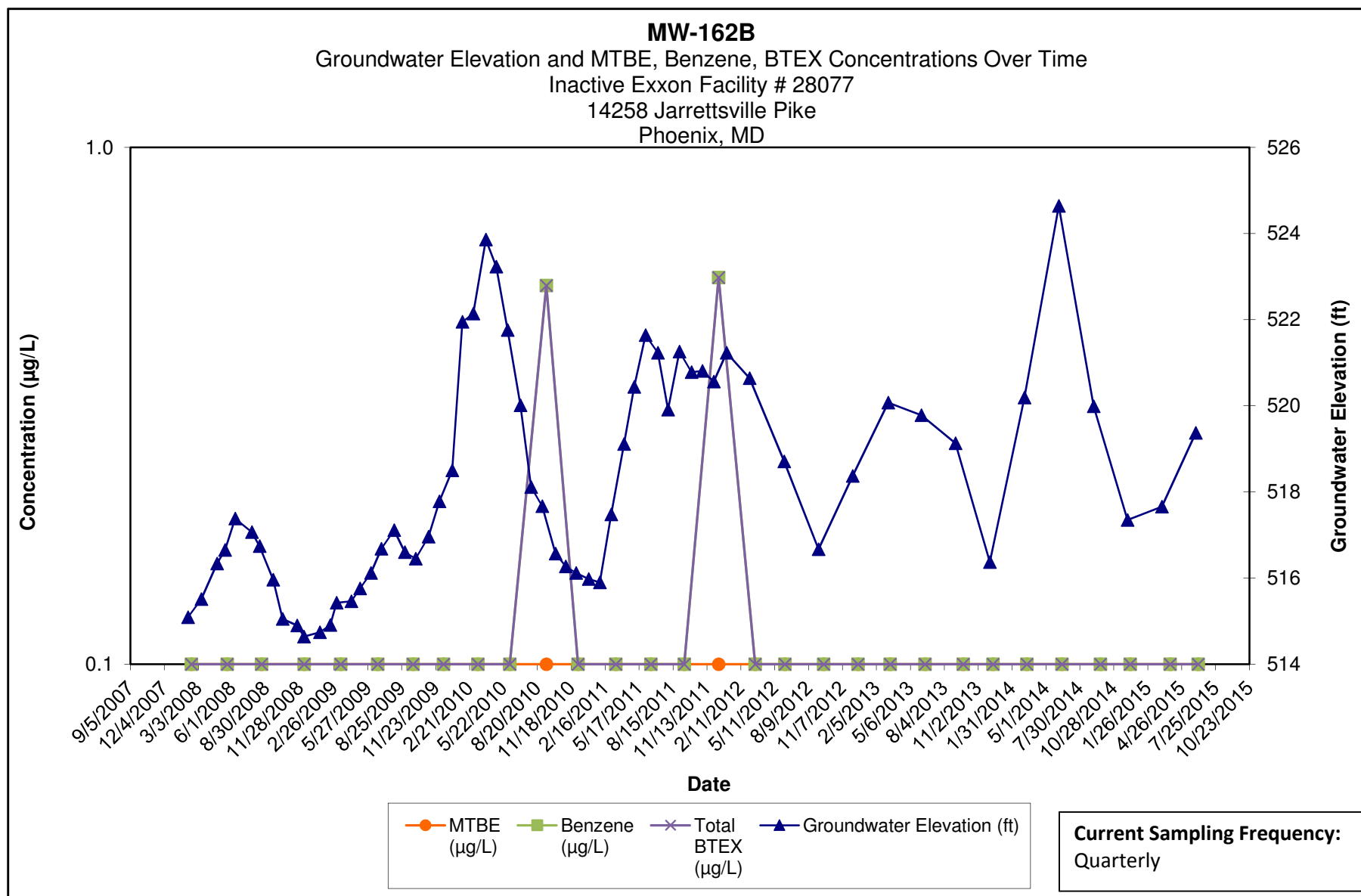
**Kleinfelder**  
1340 Charwood Road  
Hanover, MD





**Note:**

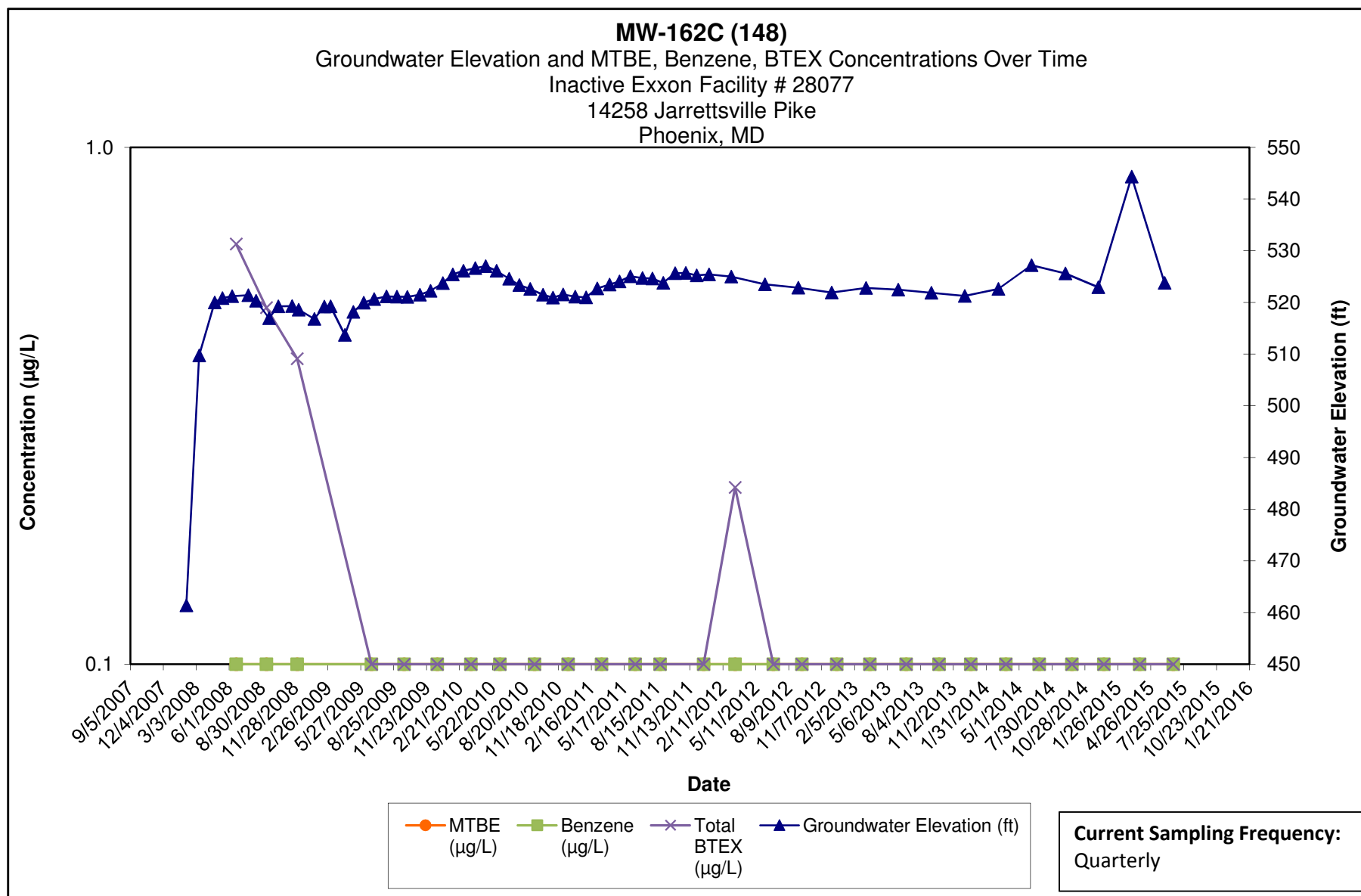
- 1.) ND results are charted as "0.1" to avoid confusion with estimated "J" values.
- 2.) [R] - indicates well was used for remediation at time of reporting.



Note:

- 1.) ND results are charted as "0.1" to avoid confusion with estimated "J" values.
- 2.) [R] - indicates well was used for remediation at time of reporting.

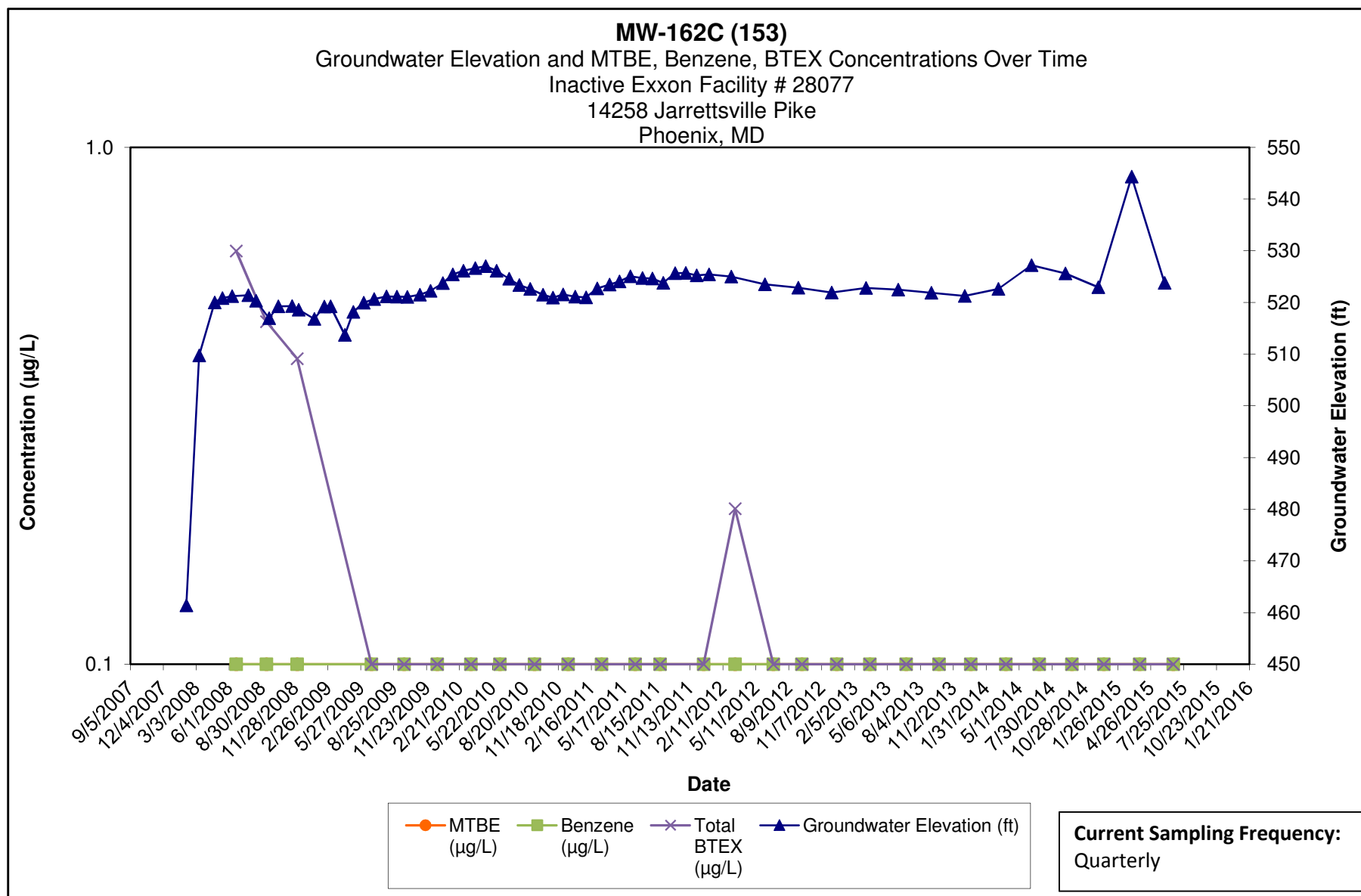
**Kleinfelder**  
1340 Charwood Road  
Hanover, MD



**Note:**

- 1.) ND results are charted as "0.1" to avoid confusion with estimated "J" values.
- 2.) Discrete interval sample collected at the depth indicated using a HydraSleeve sampler.

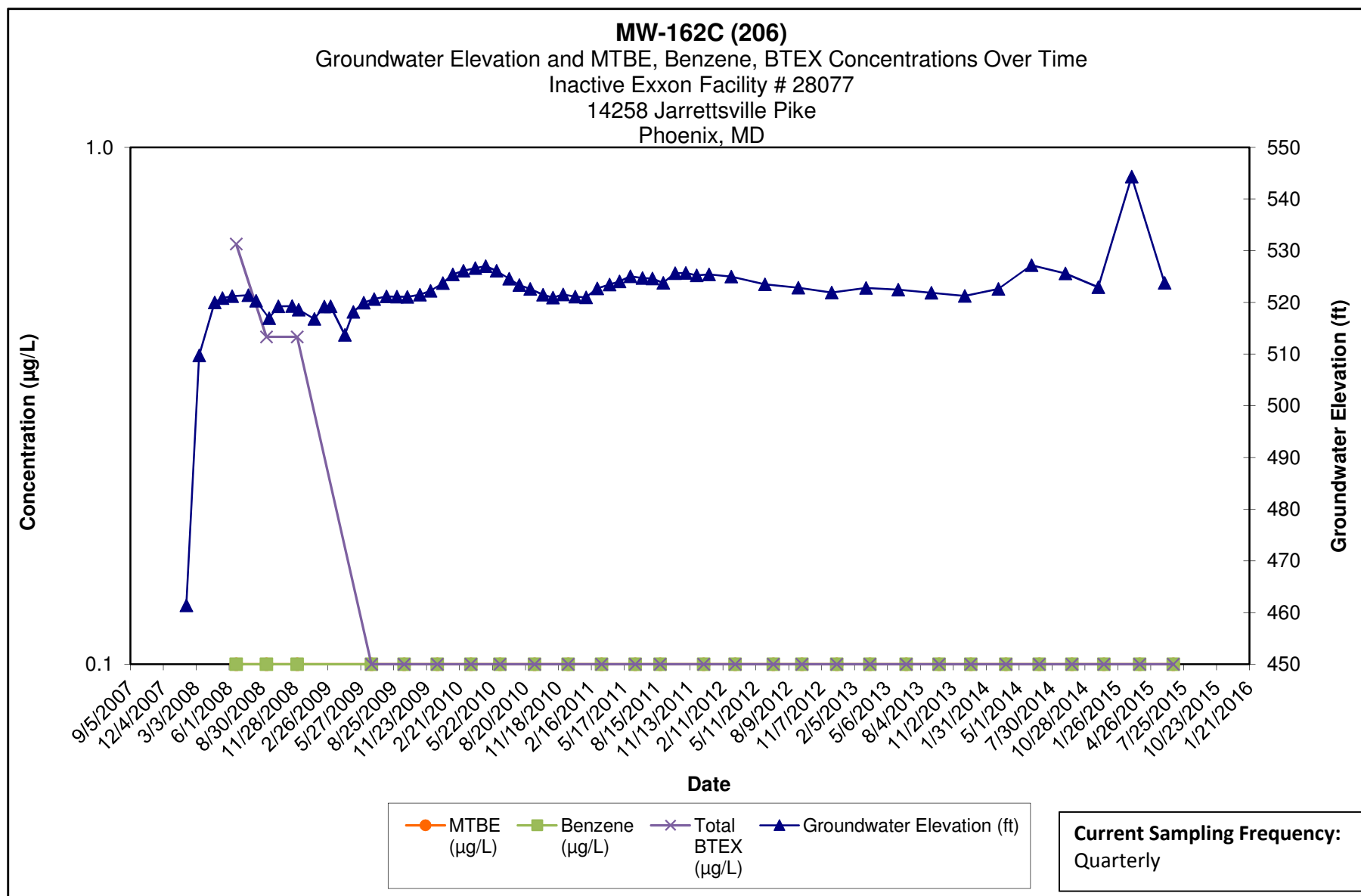
**Kleinfelder**  
1340 Charwood Road  
Hanover, MD



Note:

- 1.) ND results are charted as "0.1" to avoid confusion with estimated "J" values.
- 2.) Discrete interval sample collected at the depth indicated using a HydraSleeve sampler.

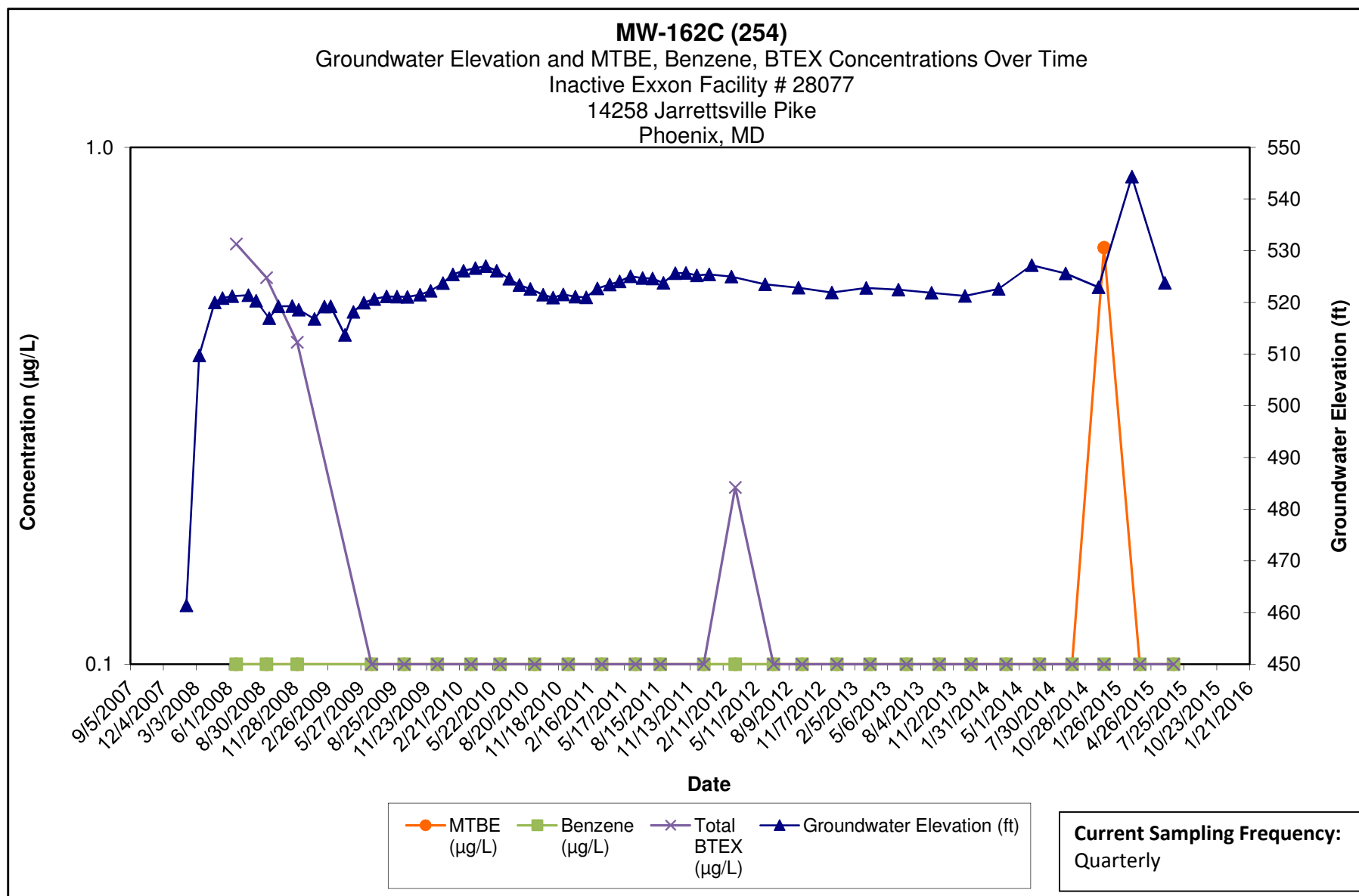
**Kleinfelder**  
1340 Charwood Road  
Hanover, MD



Note:

- 1.) ND results are charted as "0.1" to avoid confusion with estimated "J" values.
- 2.) Discrete interval sample collected at the depth indicated using a HydraSleeve sampler.

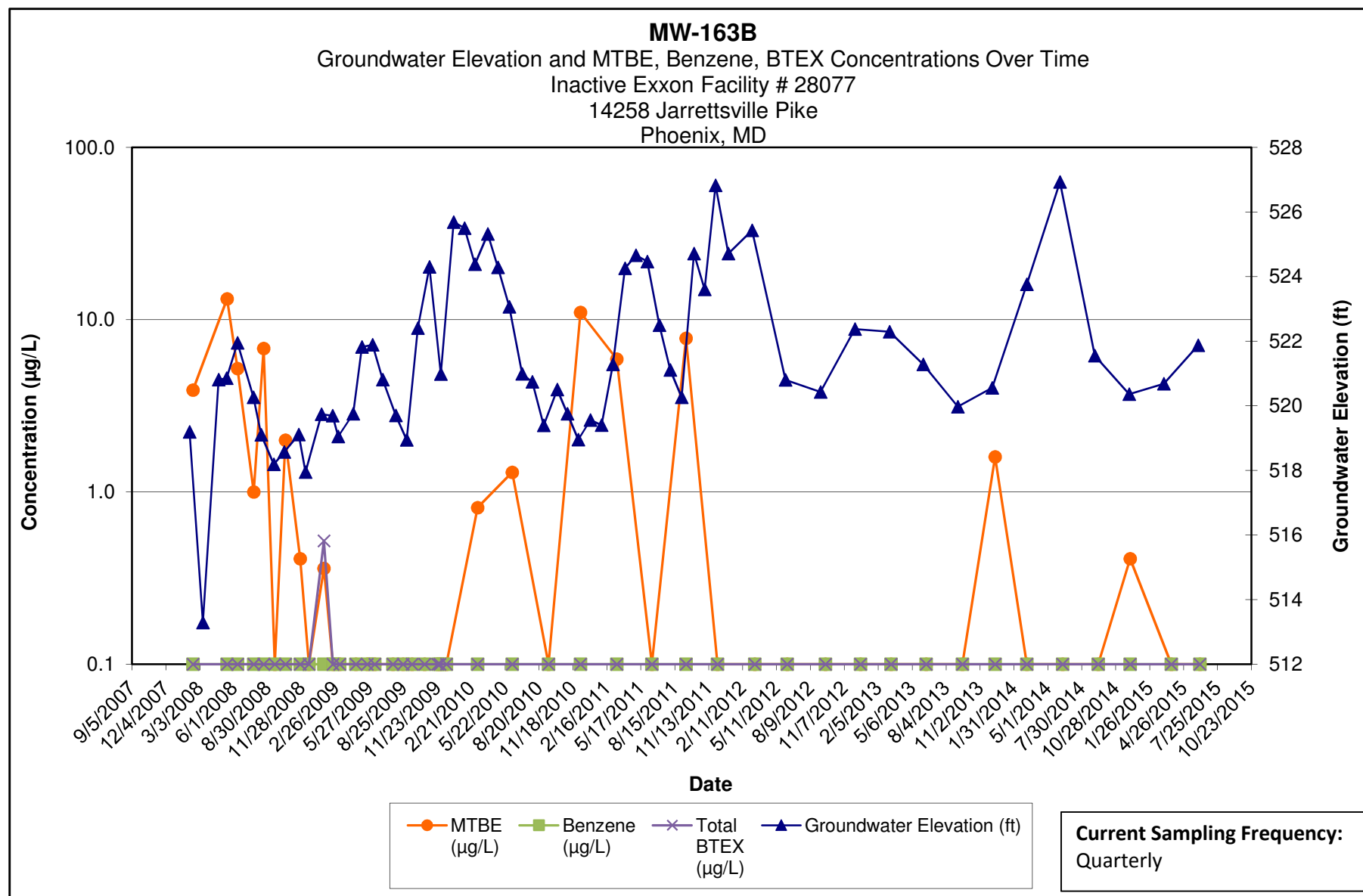
**Kleinfelder**  
1340 Charwood Road  
Hanover, MD



Note:

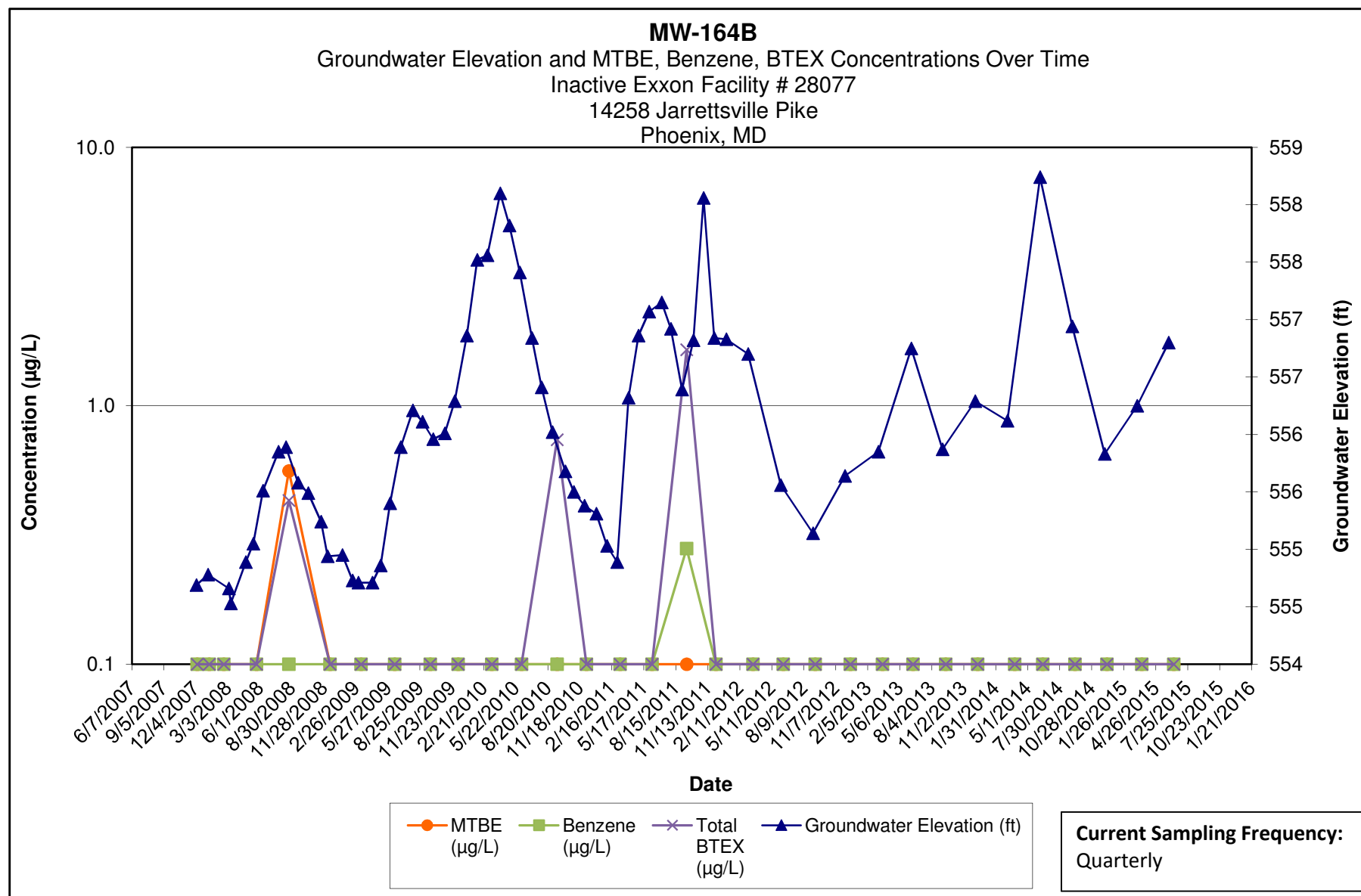
- 1.) ND results are charted as "0.1" to avoid confusion with estimated "J" values.
- 2.) Discrete interval sample collected at the depth indicated using a HydraSleeve sampler.

**Kleinfelder**  
1340 Charwood Road  
Hanover, MD



**Note:**

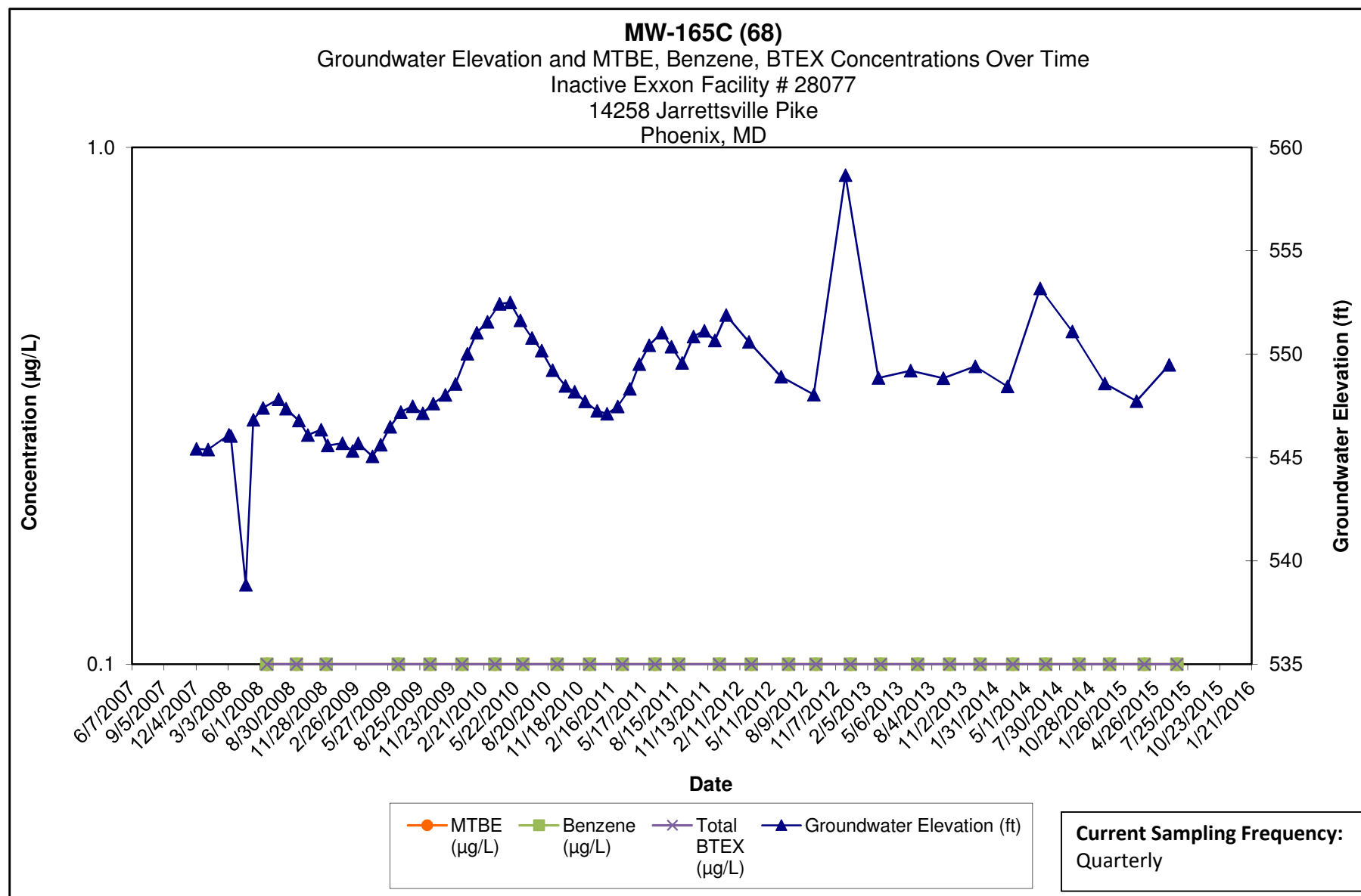
- 1.) ND results are charted as "0.1" to avoid confusion with estimated "J" values.
- 2.) [R] - indicates well was used for remediation at time of reporting.



**Note:**

- 1.) ND results are charted as "0.1" to avoid confusion with estimated "J" values.
- 2.) [R] - indicates well was used for remediation at time of reporting.

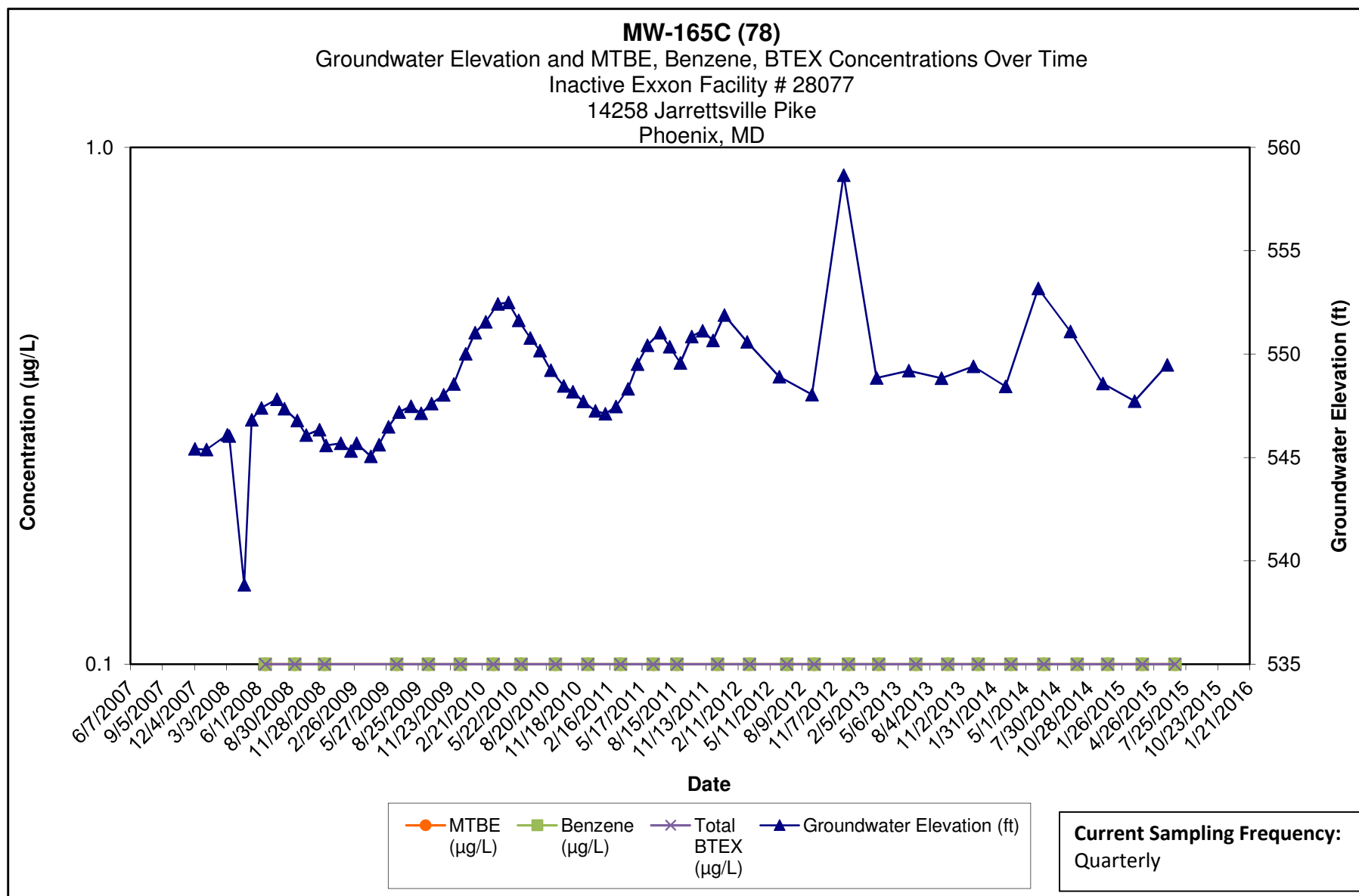




**Note:**

- 1.) ND results are charted as "0.1" to avoid confusion with estimated "J" values.
- 2.) Discrete interval sample collected at the depth indicated using a HydraSleeve sampler.

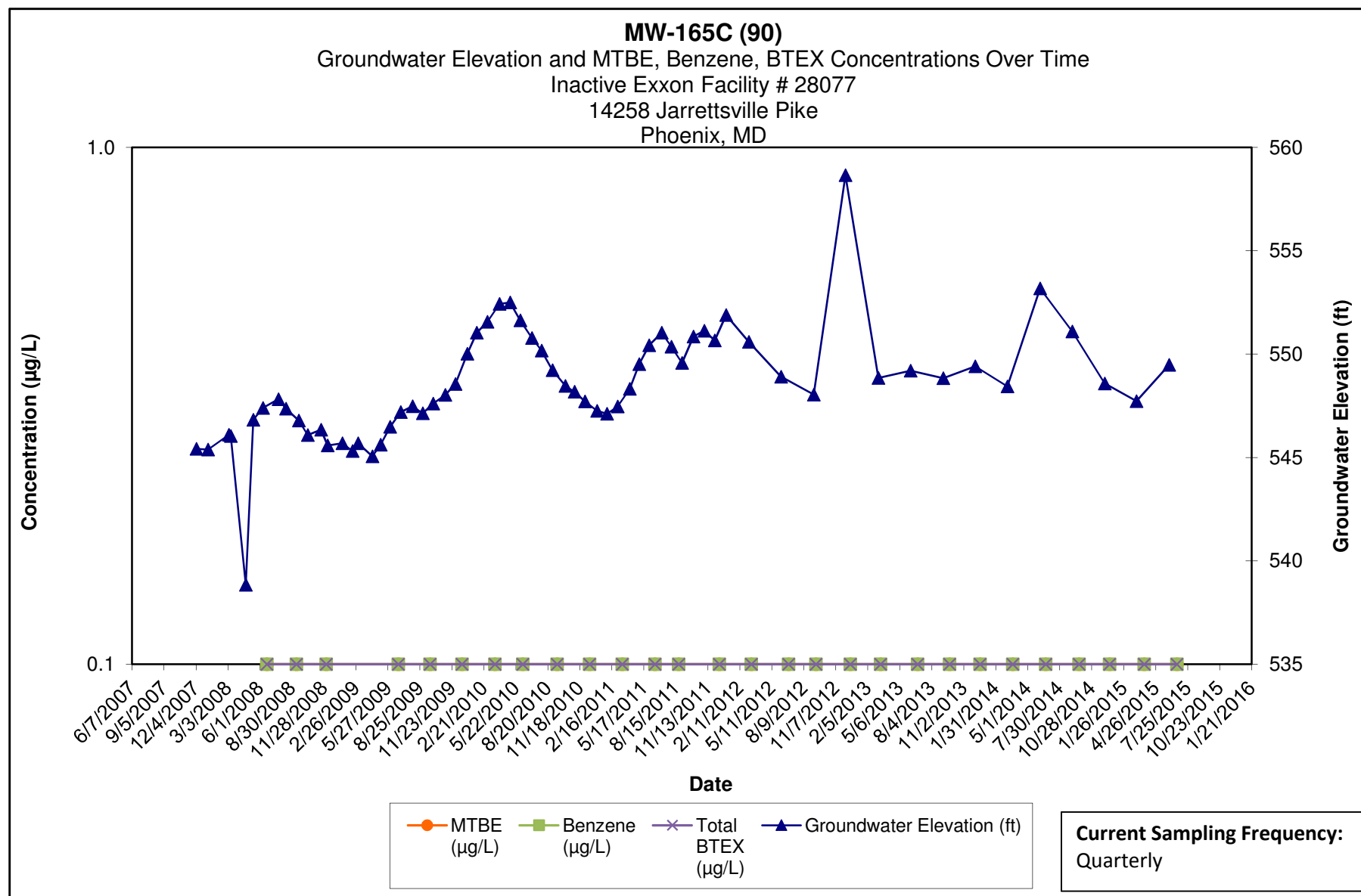
**Kleinfelder**  
1340 Charwood Road  
Hanover, MD



**Note:**

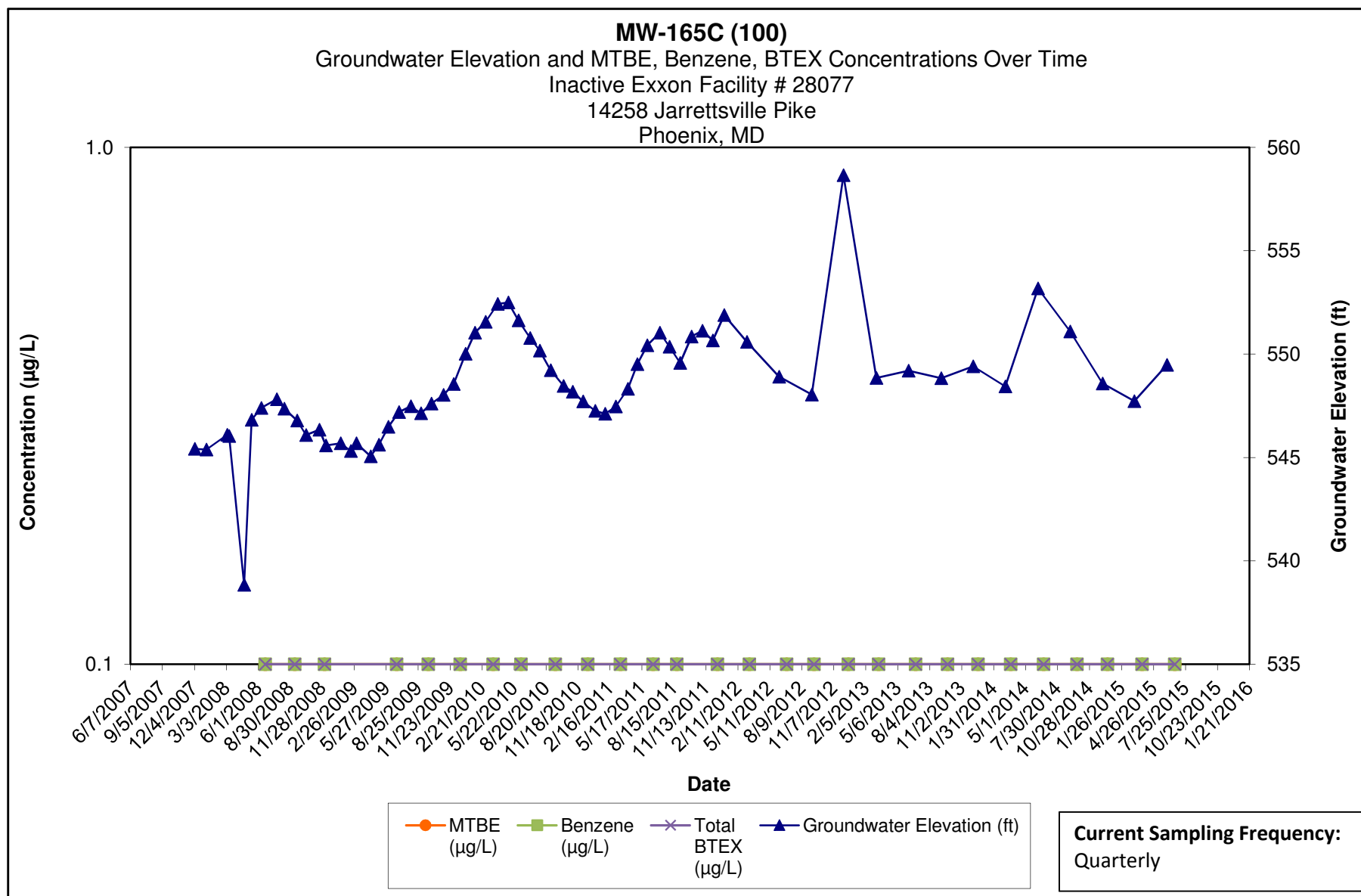
- 1.) ND results are charted as "0.1" to avoid confusion with estimated "J" values.
- 2.) Discrete interval sample collected at the depth indicated using a HydraSleeve sampler.

**Kleinfelder**  
1340 Charwood Road  
Hanover, MD



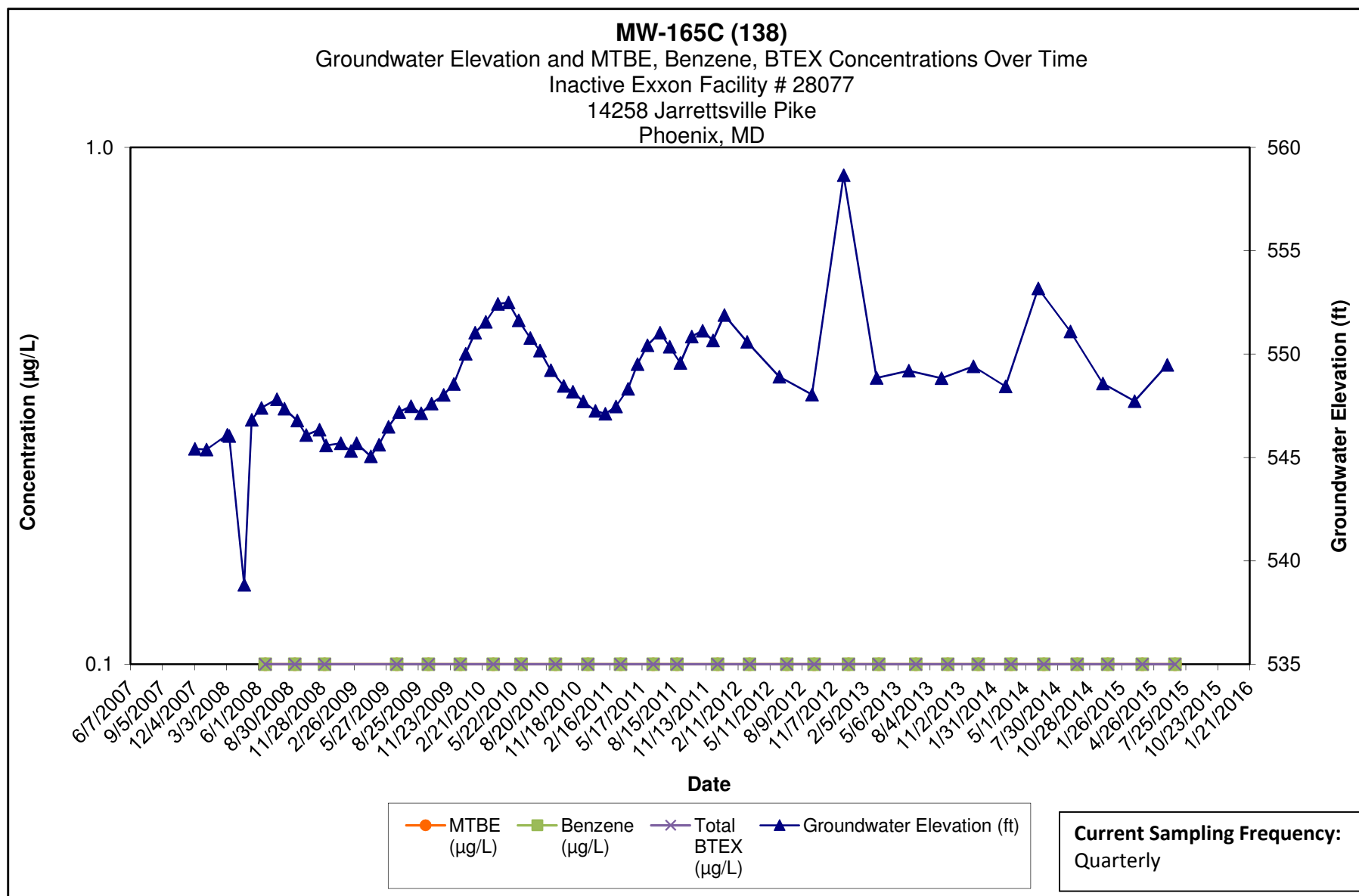
**Note:**

- 1.) ND results are charted as "0.1" to avoid confusion with estimated "J" values.
- 2.) Discrete interval sample collected at the depth indicated using a HydraSleeve sampler.



**Note:**

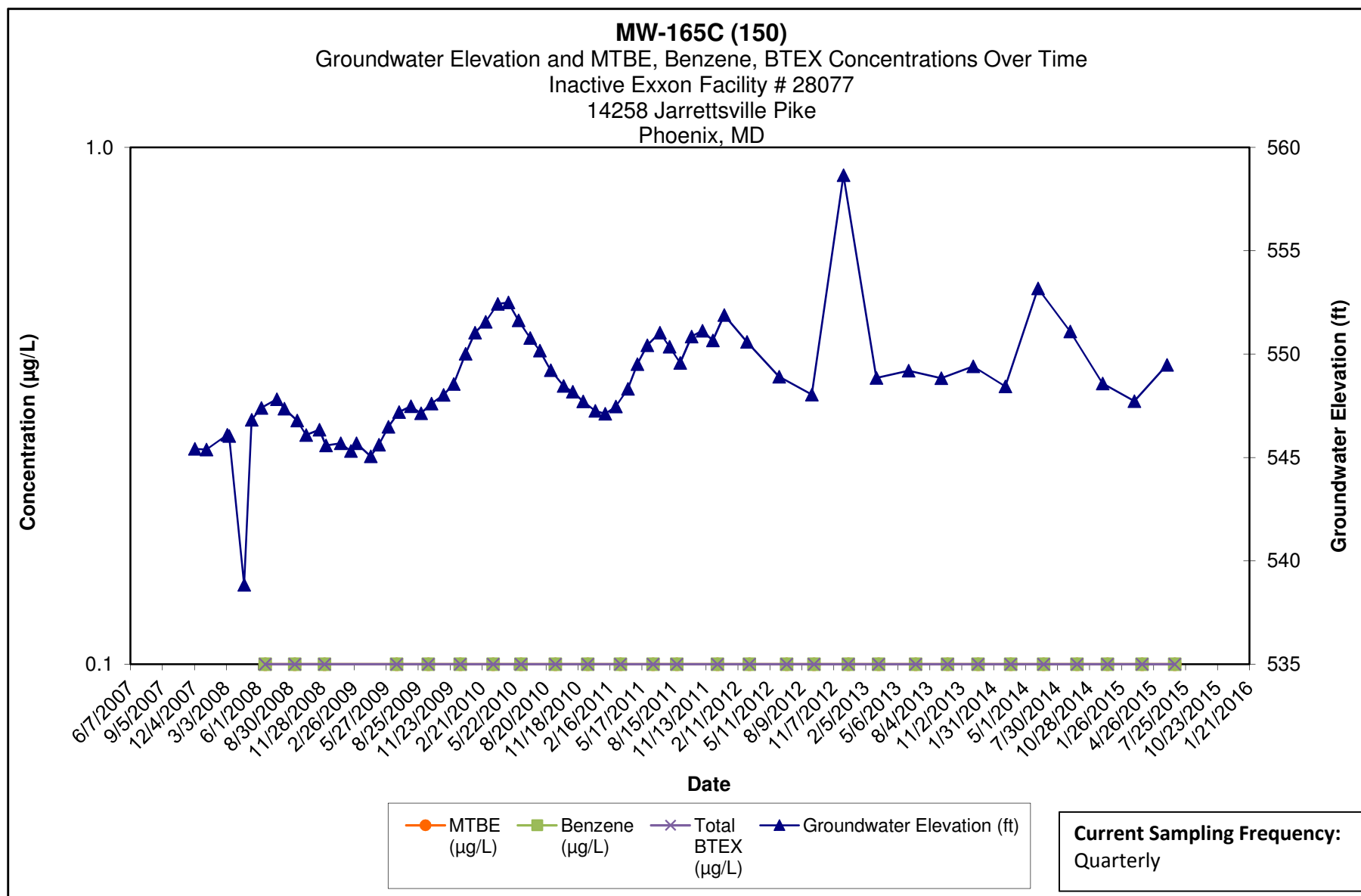
- 1.) ND results are charted as "0.1" to avoid confusion with estimated "J" values.
- 2.) Discrete interval sample collected at the depth indicated using a HydraSleeve sampler.



**Note:**

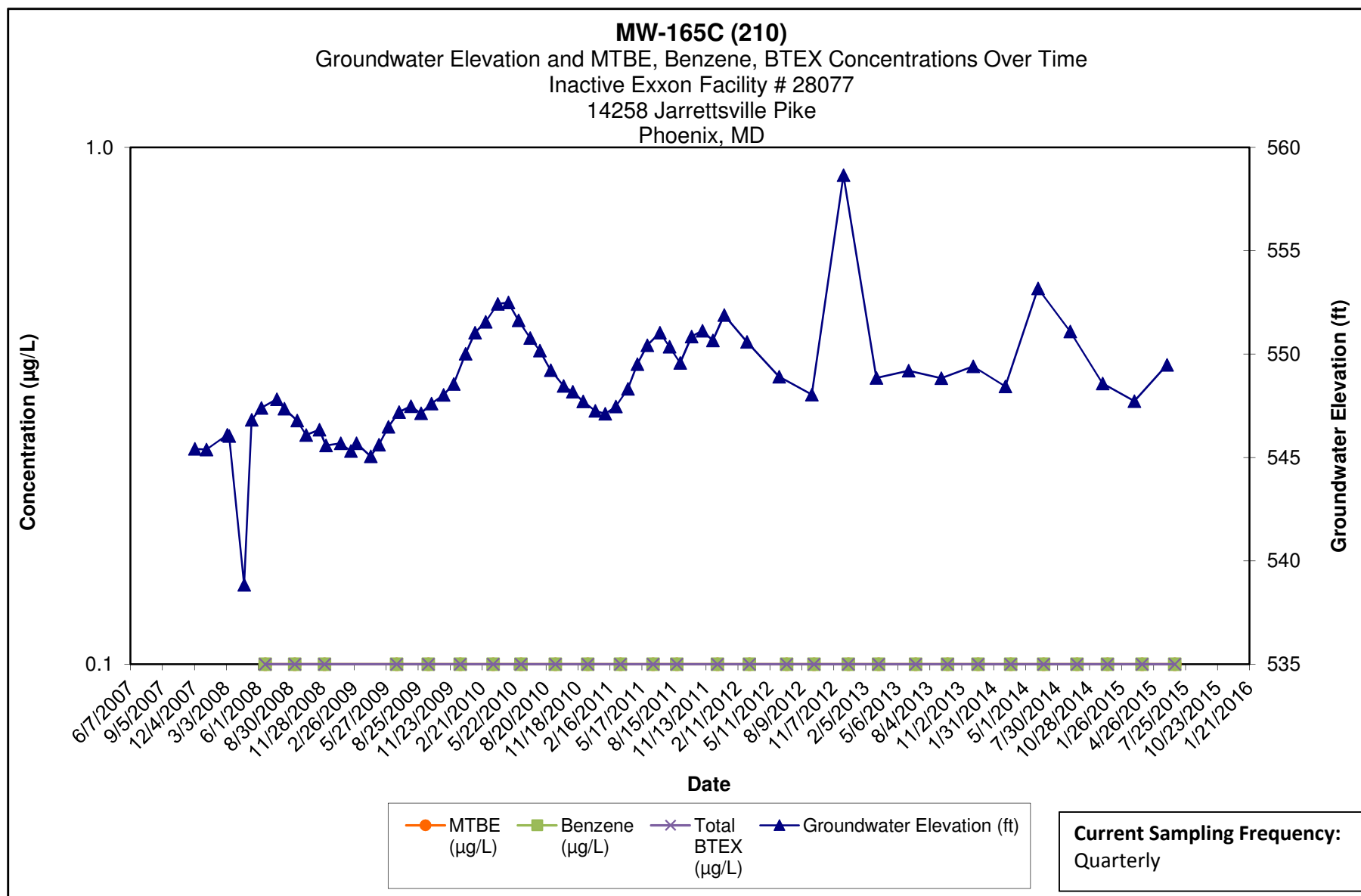
- 1.) ND results are charted as "0.1" to avoid confusion with estimated "J" values.
- 2.) Discrete interval sample collected at the depth indicated using a HydraSleeve sampler.

**Kleinfelder**  
1340 Charwood Road  
Hanover, MD



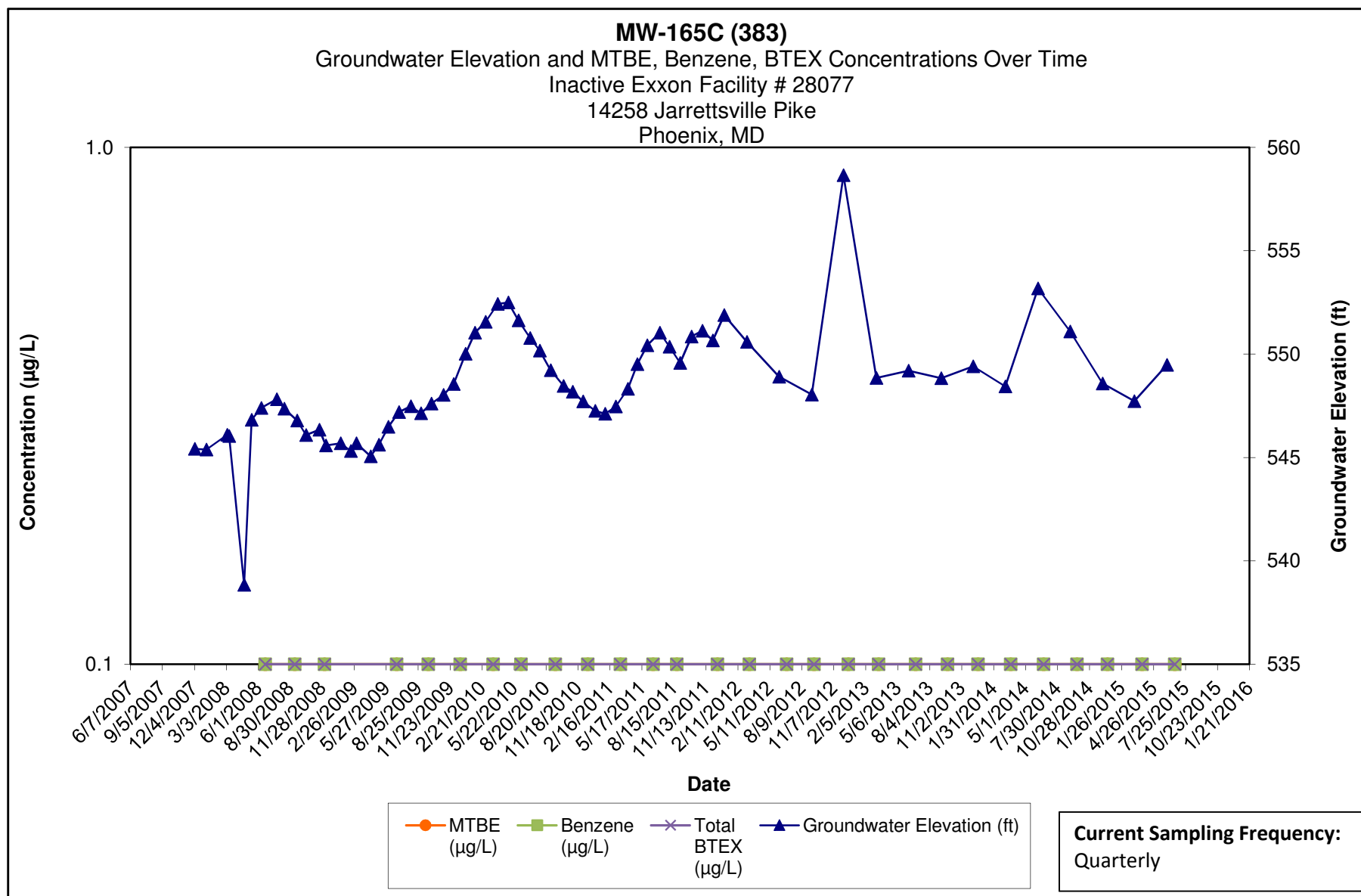
**Note:**

- 1.) ND results are charted as "0.1" to avoid confusion with estimated "J" values.
- 2.) Discrete interval sample collected at the depth indicated using a HydraSleeve sampler.



**Note:**

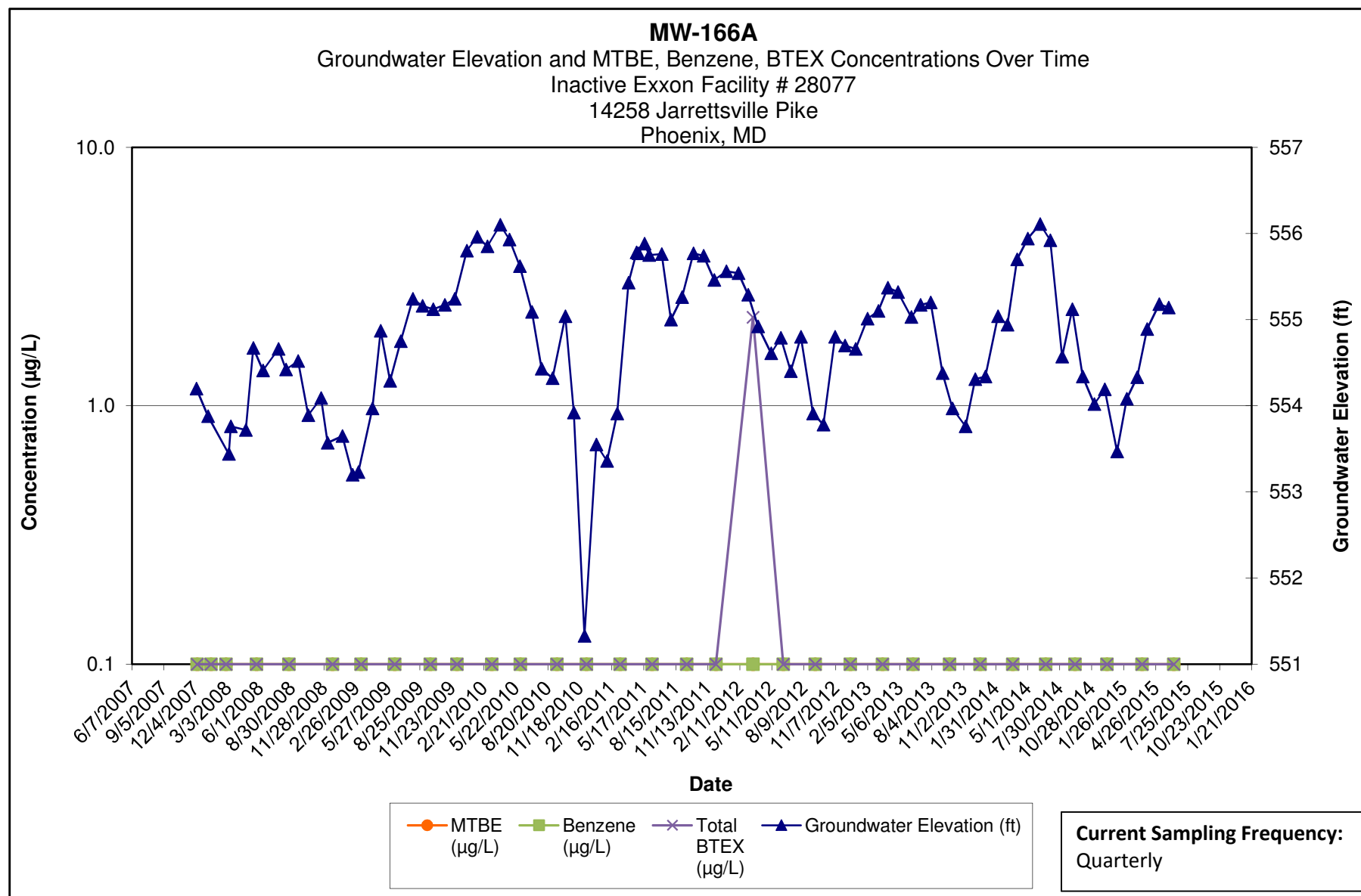
- 1.) ND results are charted as "0.1" to avoid confusion with estimated "J" values.
- 2.) Discrete interval sample collected at the depth indicated using a HydraSleeve sampler.



**Note:**

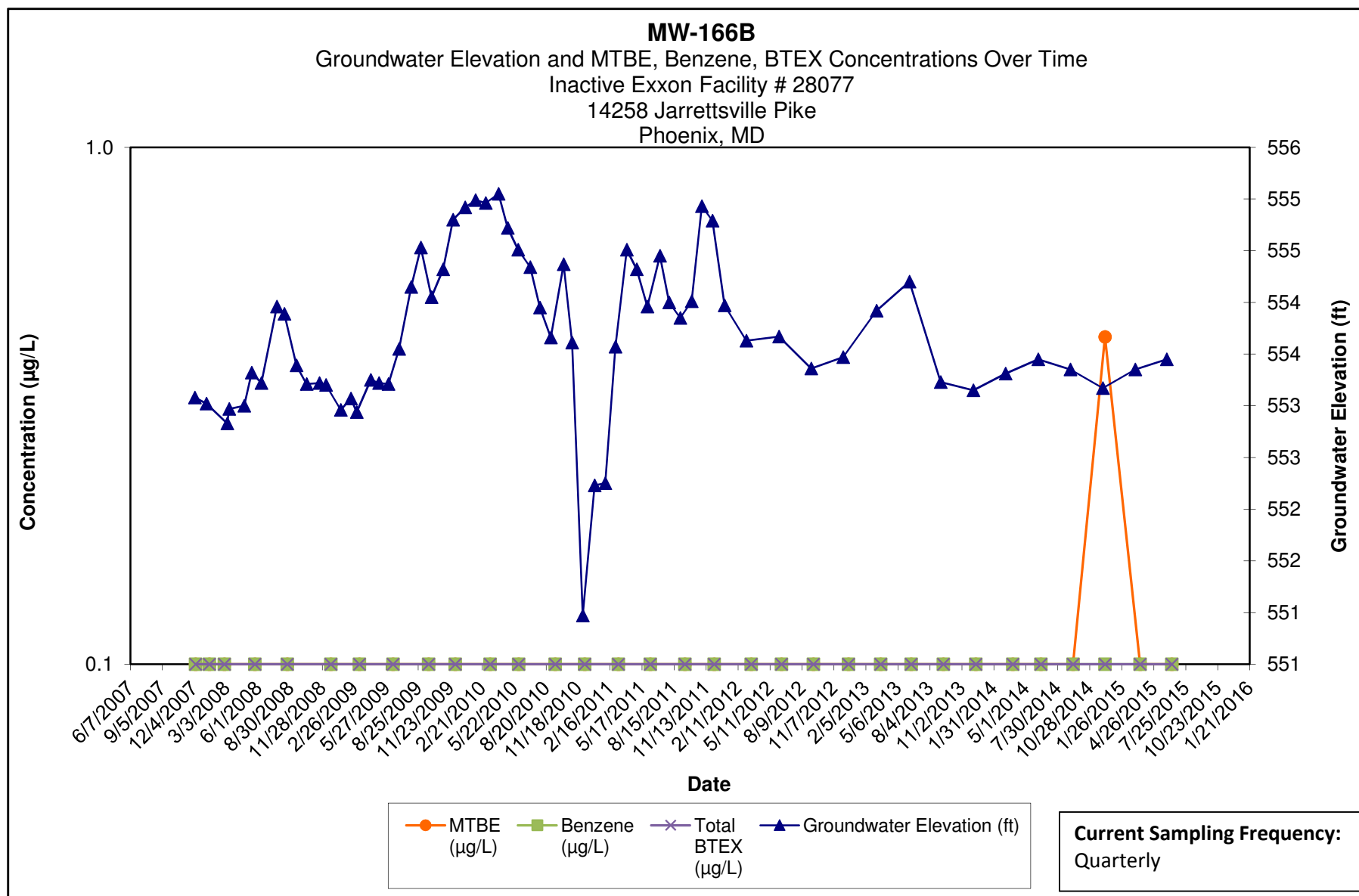
- 1.) ND results are charted as "0.1" to avoid confusion with estimated "J" values.
- 2.) Discrete interval sample collected at the depth indicated using a HydraSleeve sampler.





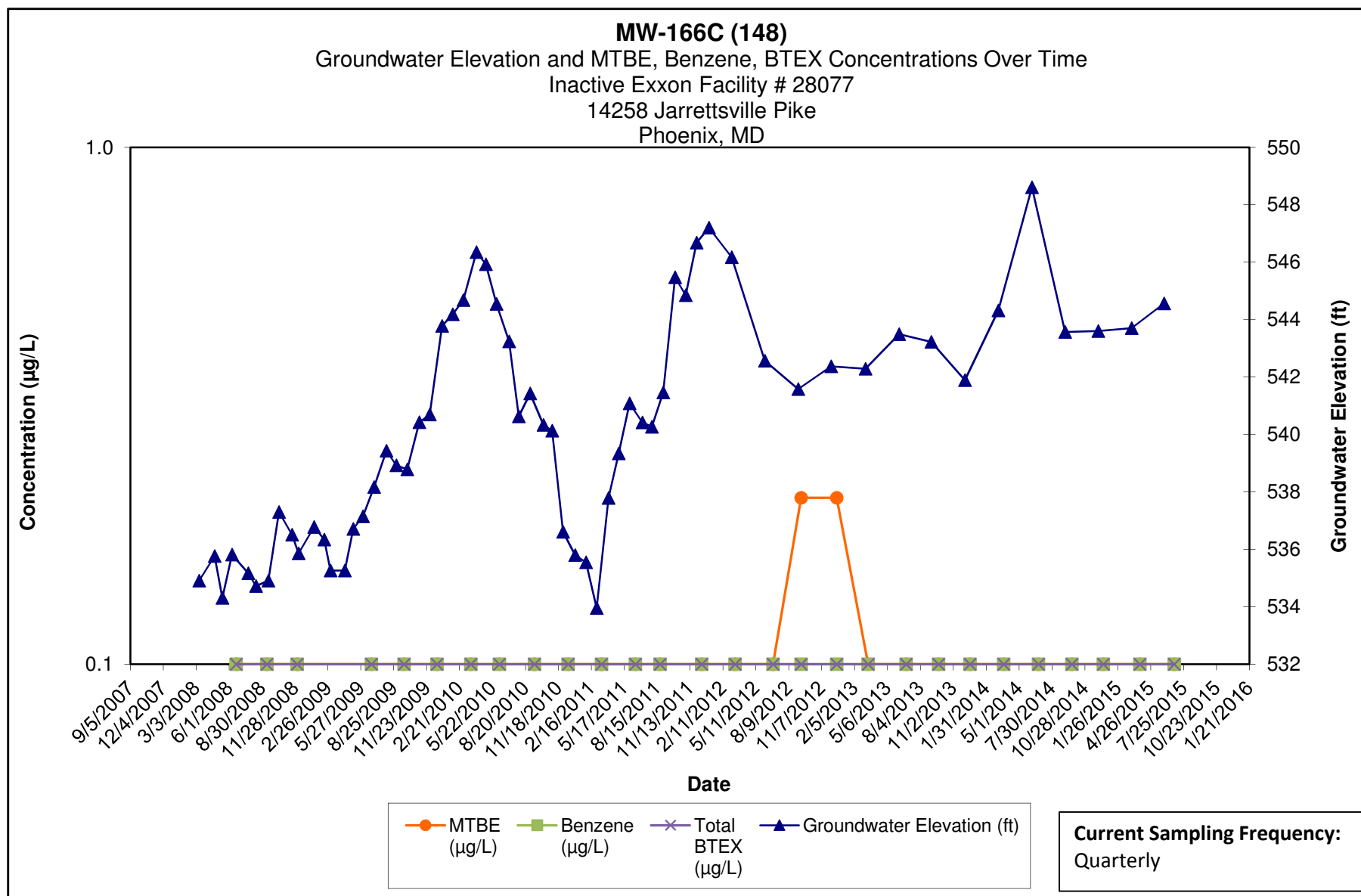
**Note:**

- 1.) ND results are charted as "0.1" to avoid confusion with estimated "J" values.
- 2.) [R] - indicates well was used for remediation at time of reporting.



**Note:**

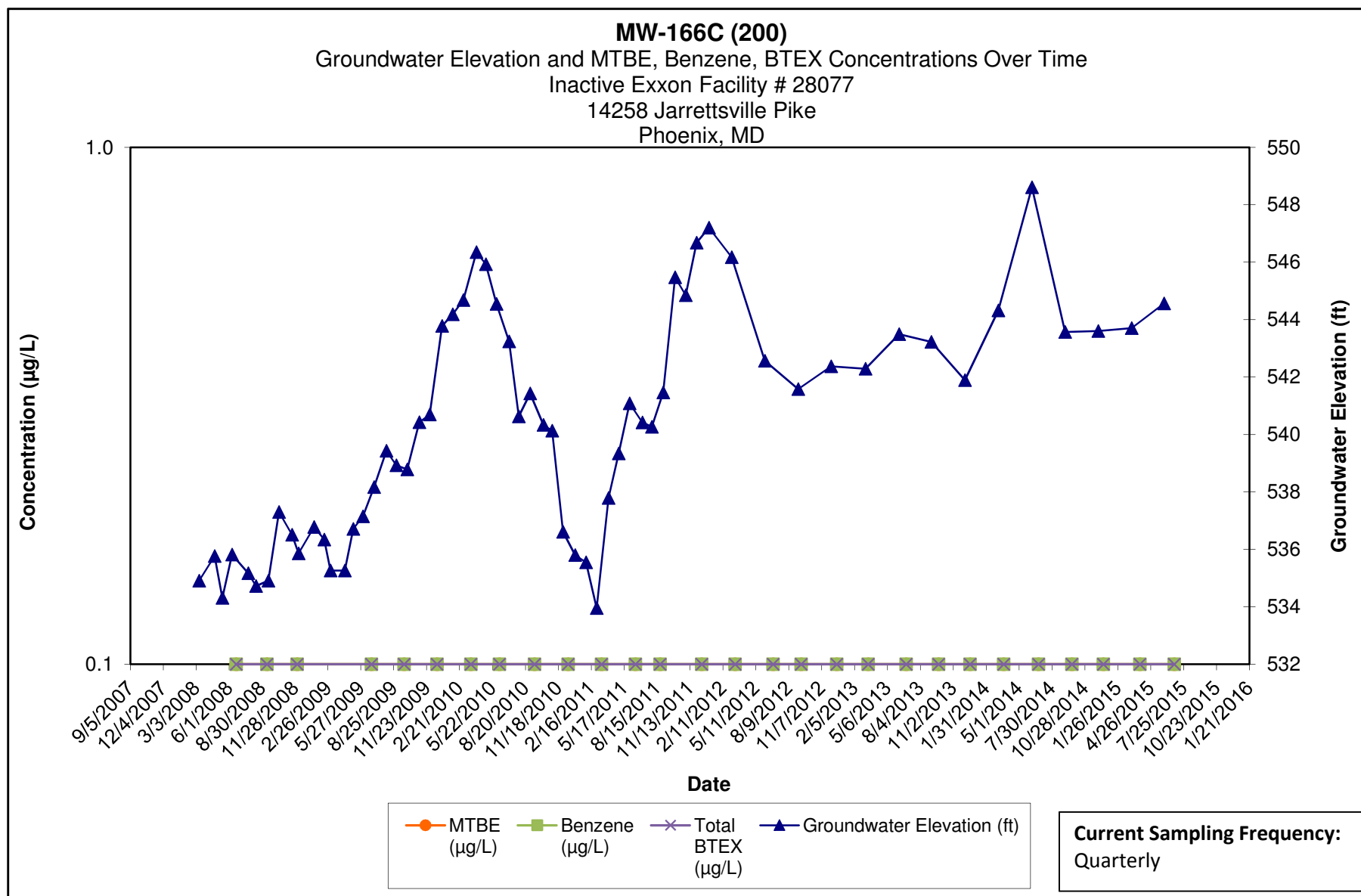
- 1.) ND results are charted as "0.1" to avoid confusion with estimated "J" values.
- 2.) [R] - indicates well was used for remediation at time of reporting.



Note:

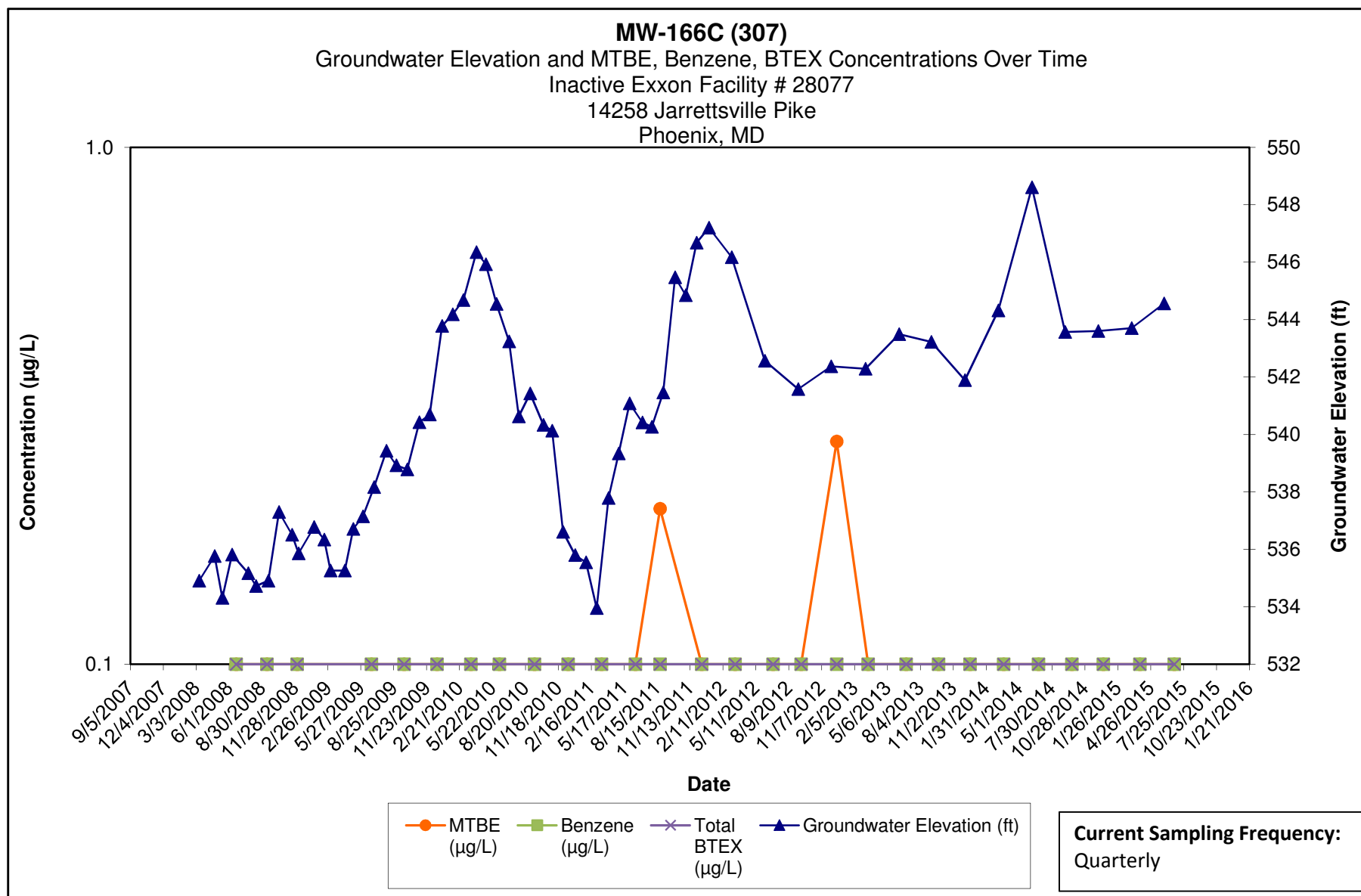
- 1.) ND results are charted as "0.1" to avoid confusion with estimated "J" values.
- 2.) Discrete interval sample collected at the depth indicated using a HydraSleeve sampler.

**Kleinfelder**  
1340 Charwood Road  
Hanover, MD



**Note:**

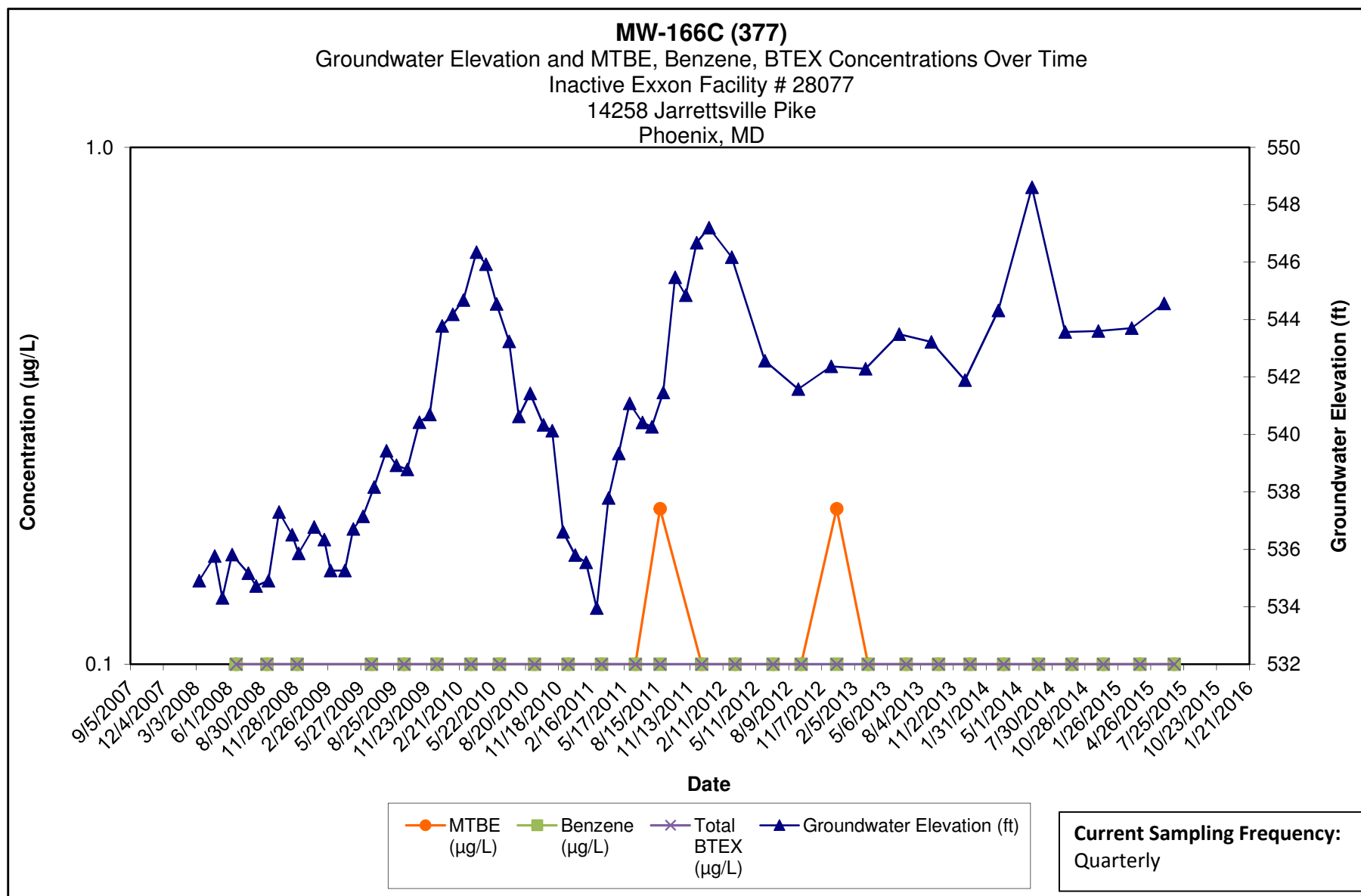
- 1.) ND results are charted as "0.1" to avoid confusion with estimated "J" values.
- 2.) Discrete interval sample collected at the depth indicated using a HydraSleeve sampler.



Note:

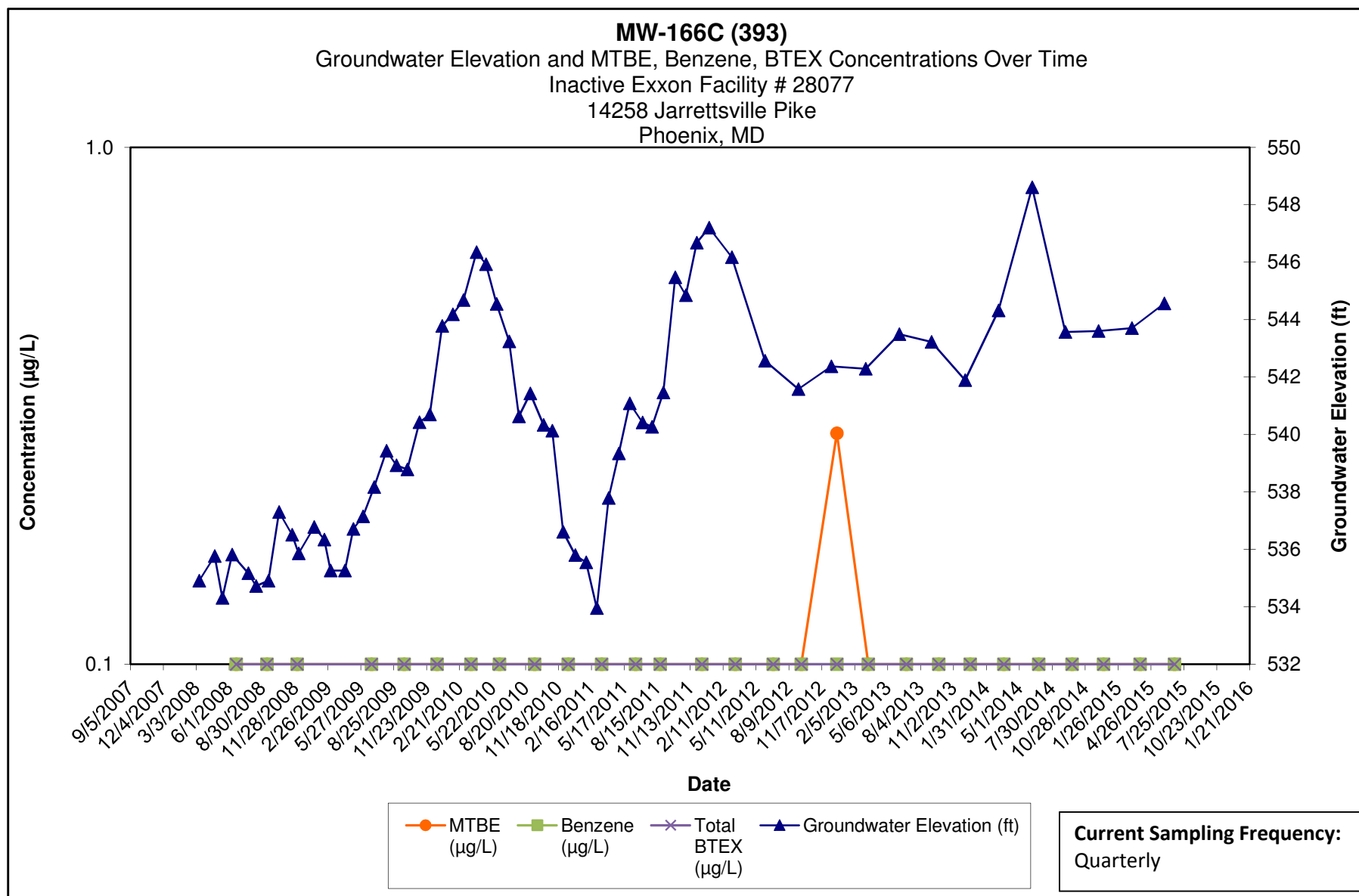
- 1.) ND results are charted as "0.1" to avoid confusion with estimated "J" values.
- 2.) Discrete interval sample collected at the depth indicated using a HydraSleeve sampler.

**Kleinfelder**  
1340 Charwood Road  
Hanover, MD



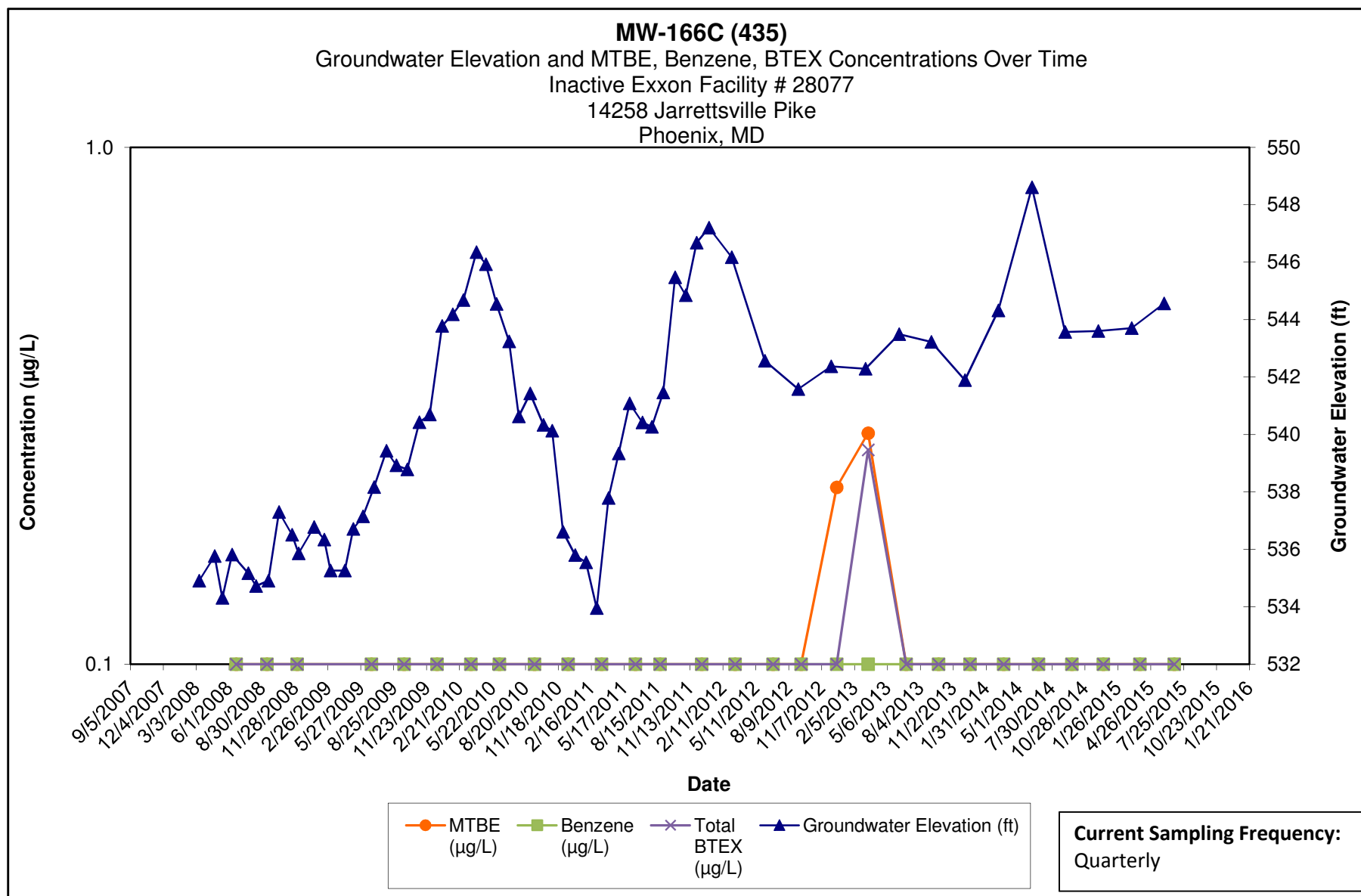
**Note:**

- 1.) ND results are charted as "0.1" to avoid confusion with estimated "J" values.
- 2.) Discrete interval sample collected at the depth indicated using a HydraSleeve sampler.



**Note:**

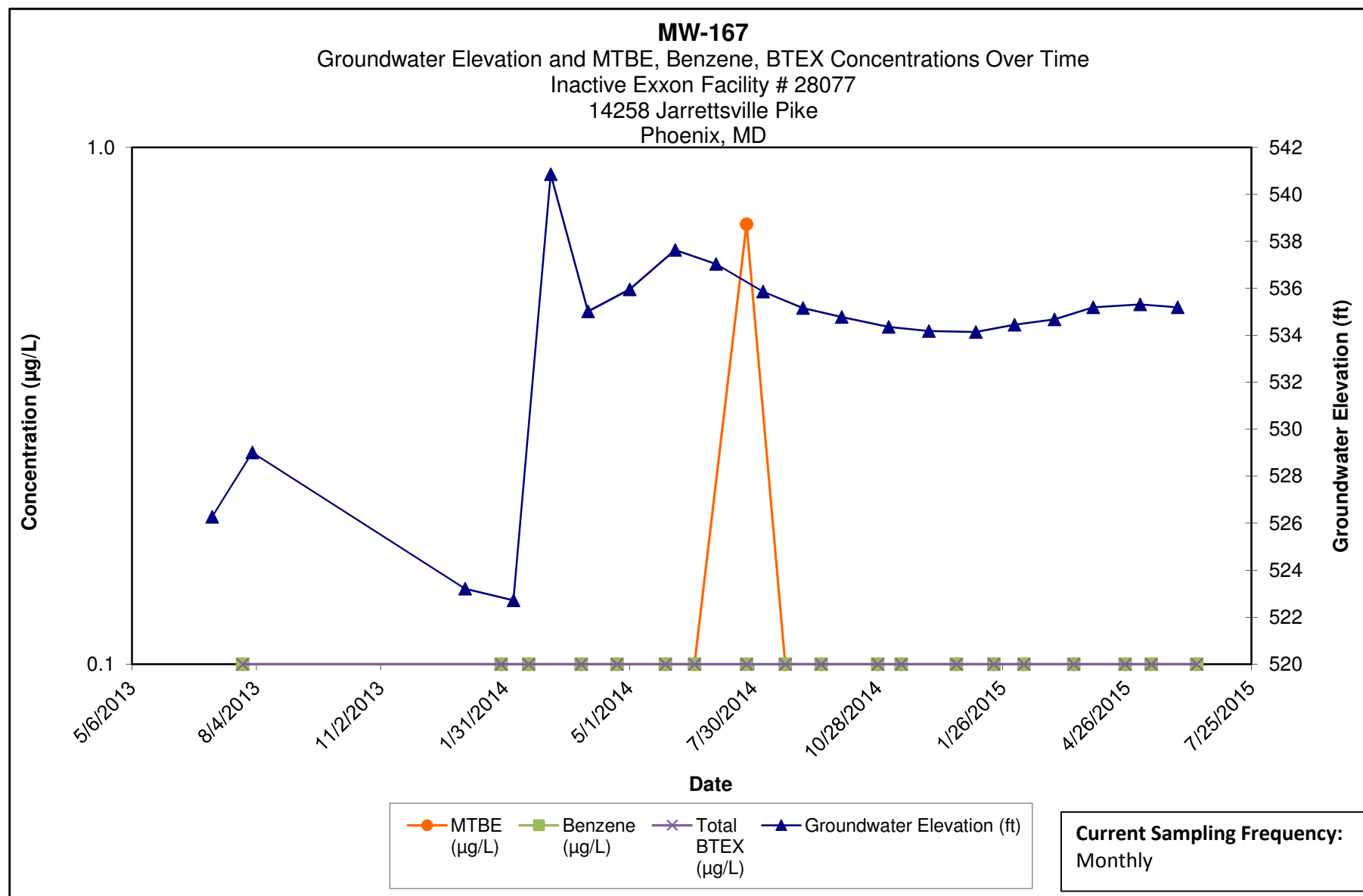
- 1.) ND results are charted as "0.1" to avoid confusion with estimated "J" values.
- 2.) Discrete interval sample collected at the depth indicated using a HydraSleeve sampler.



**Note:**

- 1.) ND results are charted as "0.1" to avoid confusion with estimated "J" values.
- 2.) Discrete interval sample collected at the depth indicated using a HydraSleeve sampler.

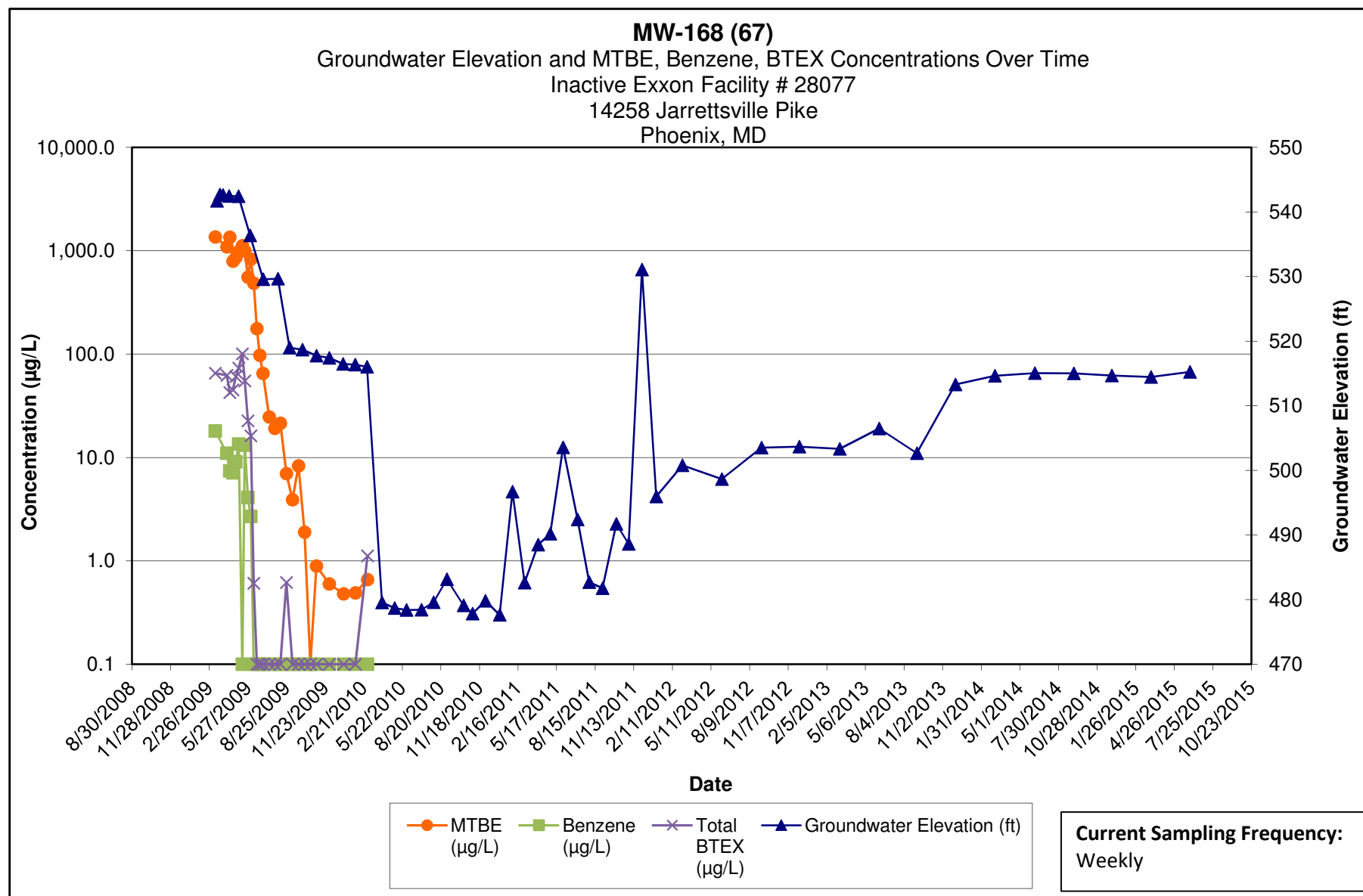




Note:

- 1.) ND results are charted as "0.1" to avoid confusion with estimated "J" values.
- 2.) [R] - indicates well was used for remediation at time of reporting.

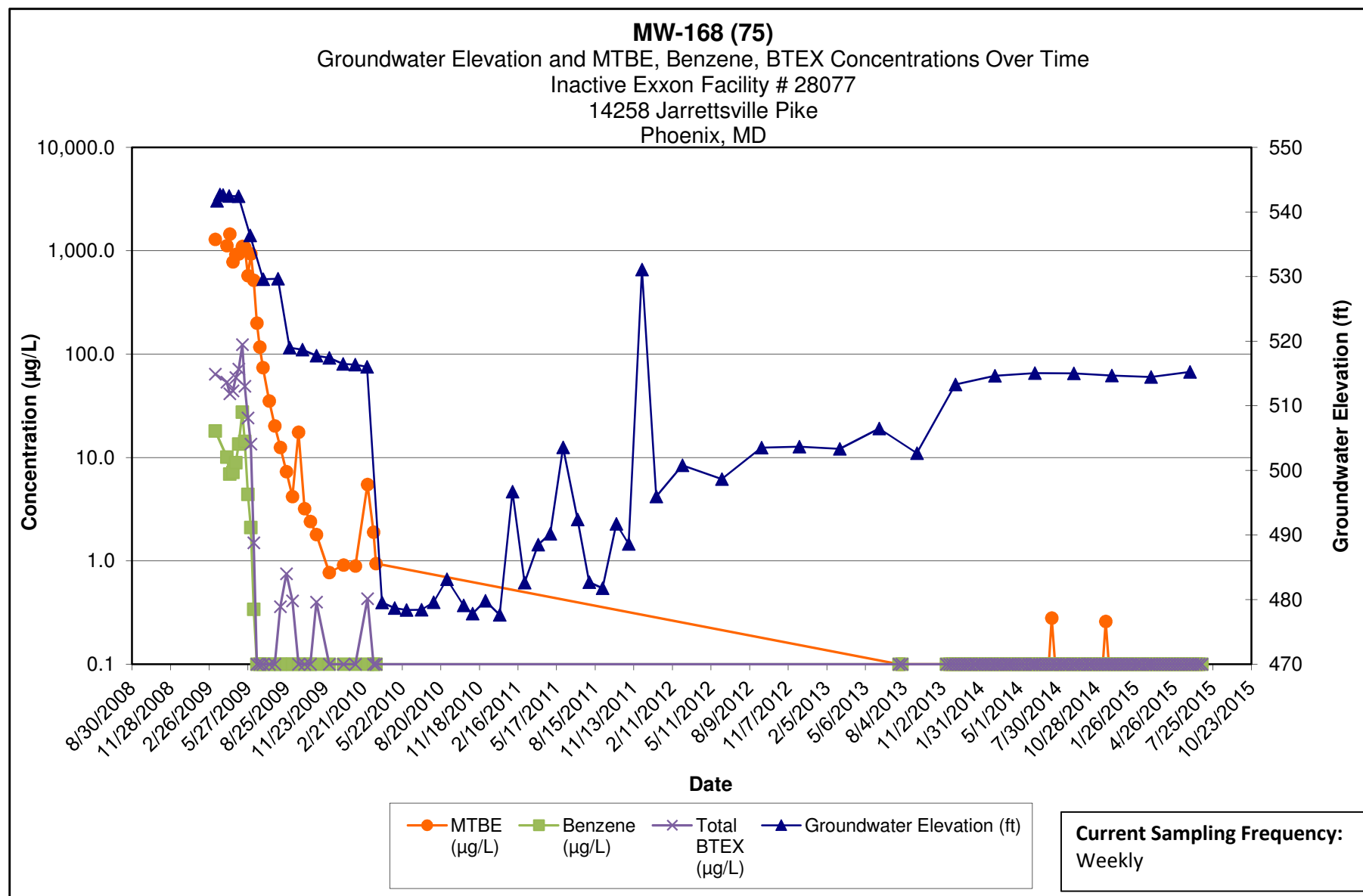
**Kleinfelder**  
1340 Charwood Road  
Hanover, MD



Note:

- 1.) ND results are charted as "0.1" to avoid confusion with estimated "J" values.
- 2.) Discrete interval sample collected at the depth indicated using a HydraSleeve sampler.

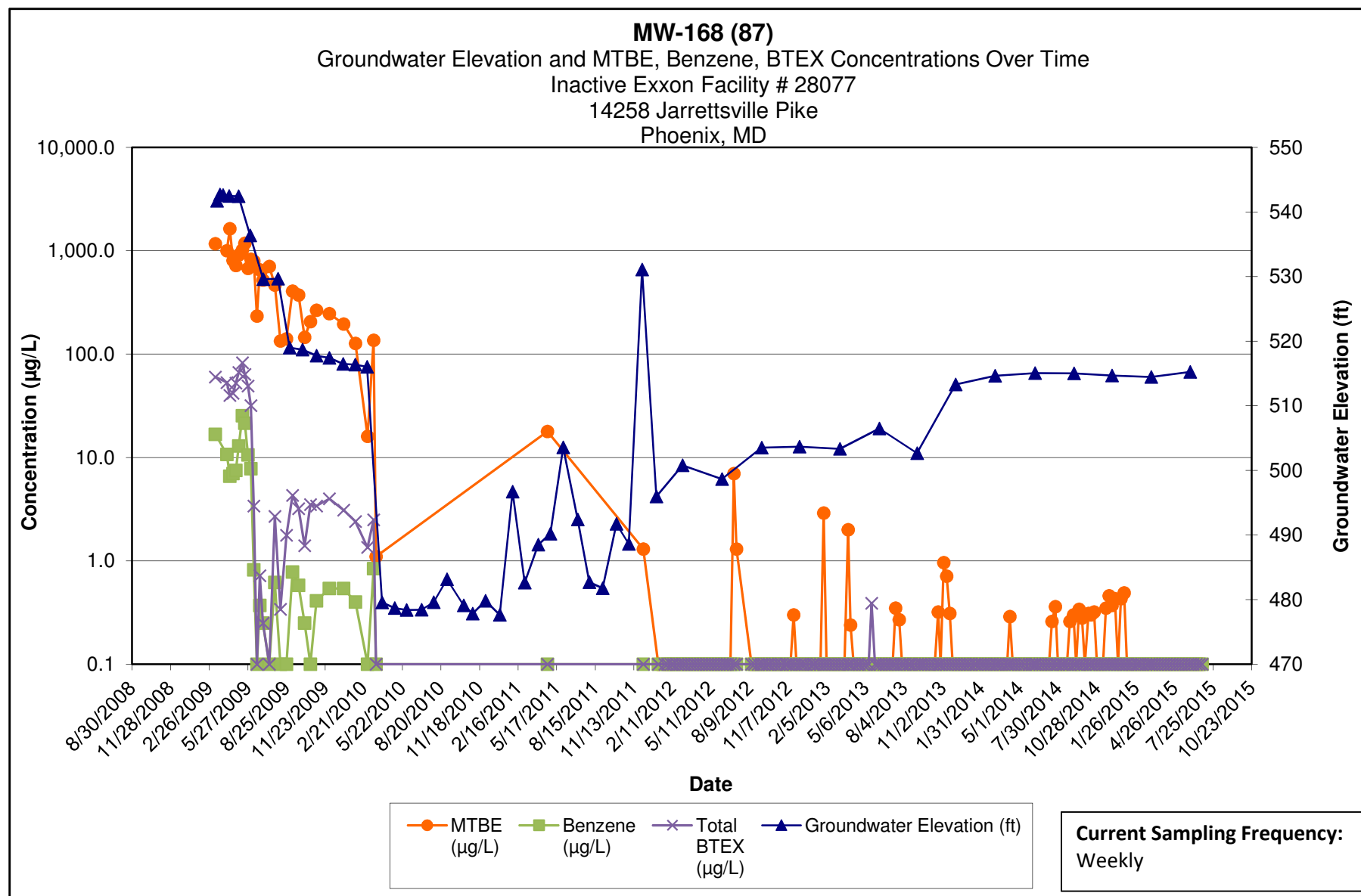
**Kleinfelder**  
1340 Charwood Road  
Hanover, MD



Note:

- 1.) ND results are charted as "0.1" to avoid confusion with estimated "J" values.
- 2.) Discrete interval sample collected at the depth indicated using a HydraSleeve sampler.

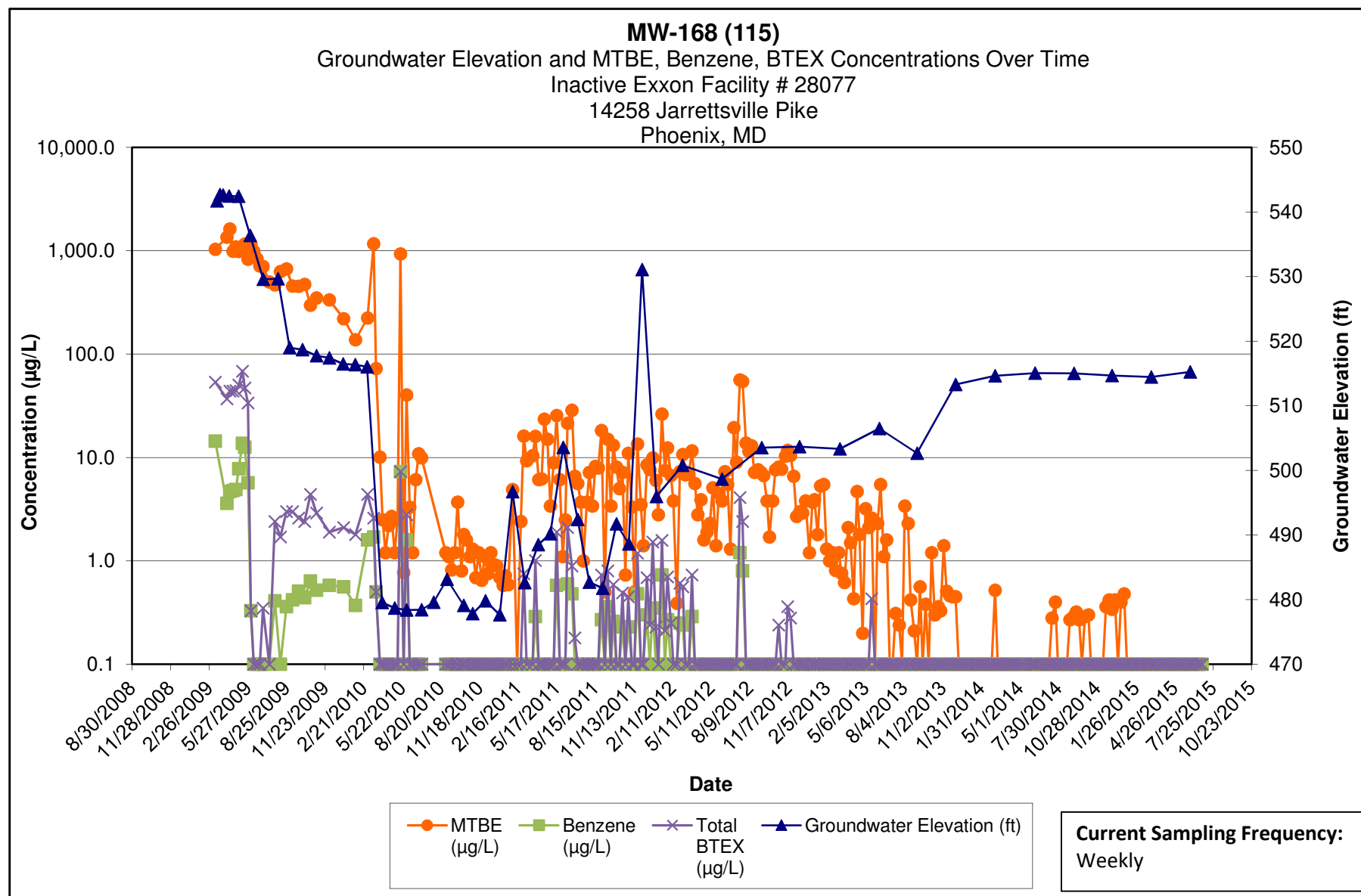
**Kleinfelder**  
1340 Charwood Road  
Hanover, MD



Note:

- 1.) ND results are charted as "0.1" to avoid confusion with estimated "J" values.
- 2.) Discrete interval sample collected at the depth indicated using a HydraSleeve sampler.

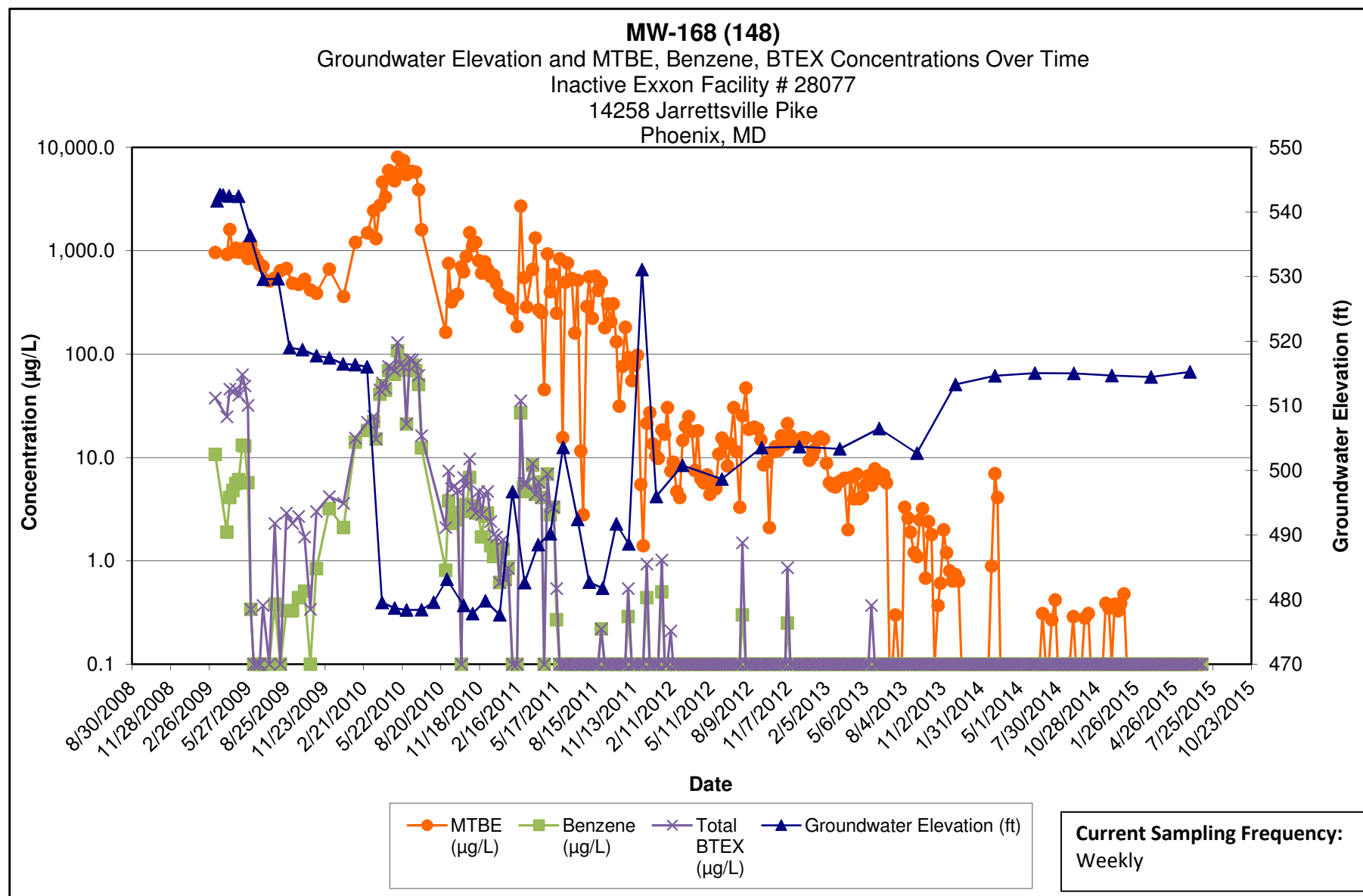
**Kleinfelder**  
1340 Charwood Road  
Hanover, MD



Note:

- 1.) ND results are charted as "0.1" to avoid confusion with estimated "J" values.
- 2.) Discrete interval sample collected at the depth indicated using a HydraSleeve sampler.

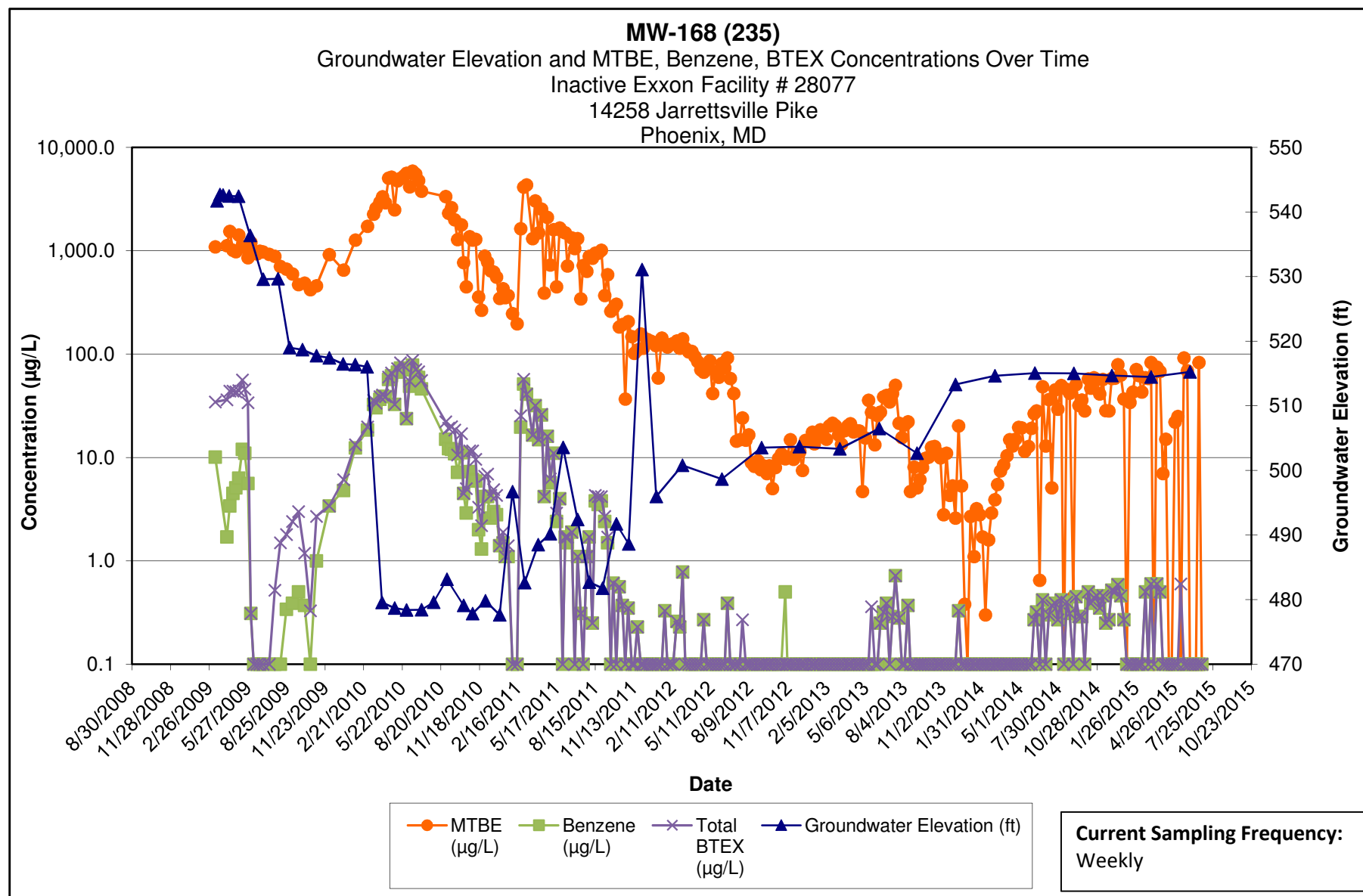
**Kleinfelder**  
1340 Charwood Road  
Hanover, MD



Note:

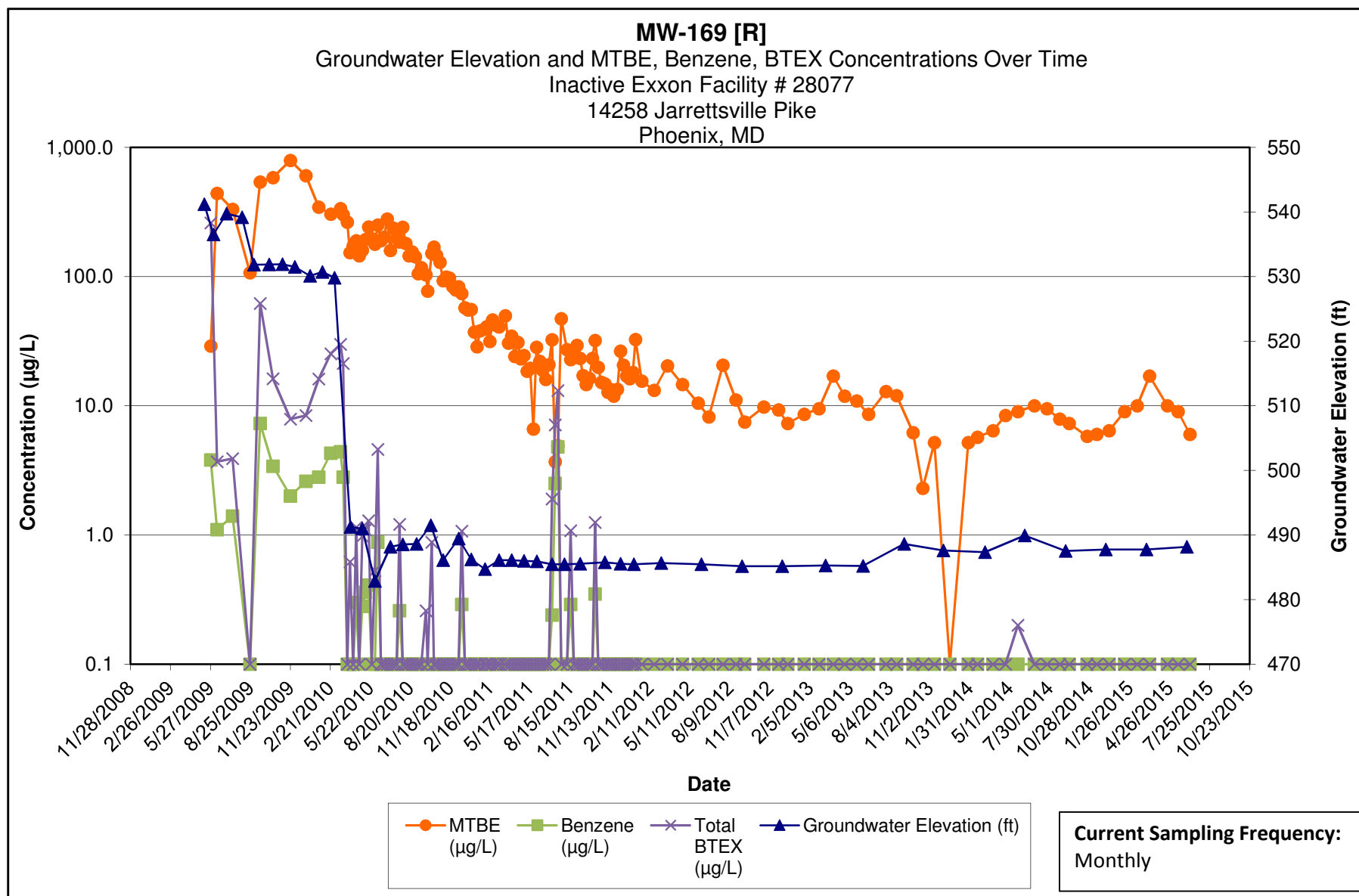
- 1.) ND results are charted as "0.1" to avoid confusion with estimated "J" values.
- 2.) Discrete interval sample collected at the depth indicated using a HydraSleeve sampler.

**Kleinfelder**  
1340 Charwood Road  
Hanover, MD



**Note:**

- 1.) ND results are charted as "0.1" to avoid confusion with estimated "J" values.
- 2.) Discrete interval sample collected at the depth indicated using a HydraSleeve sampler.

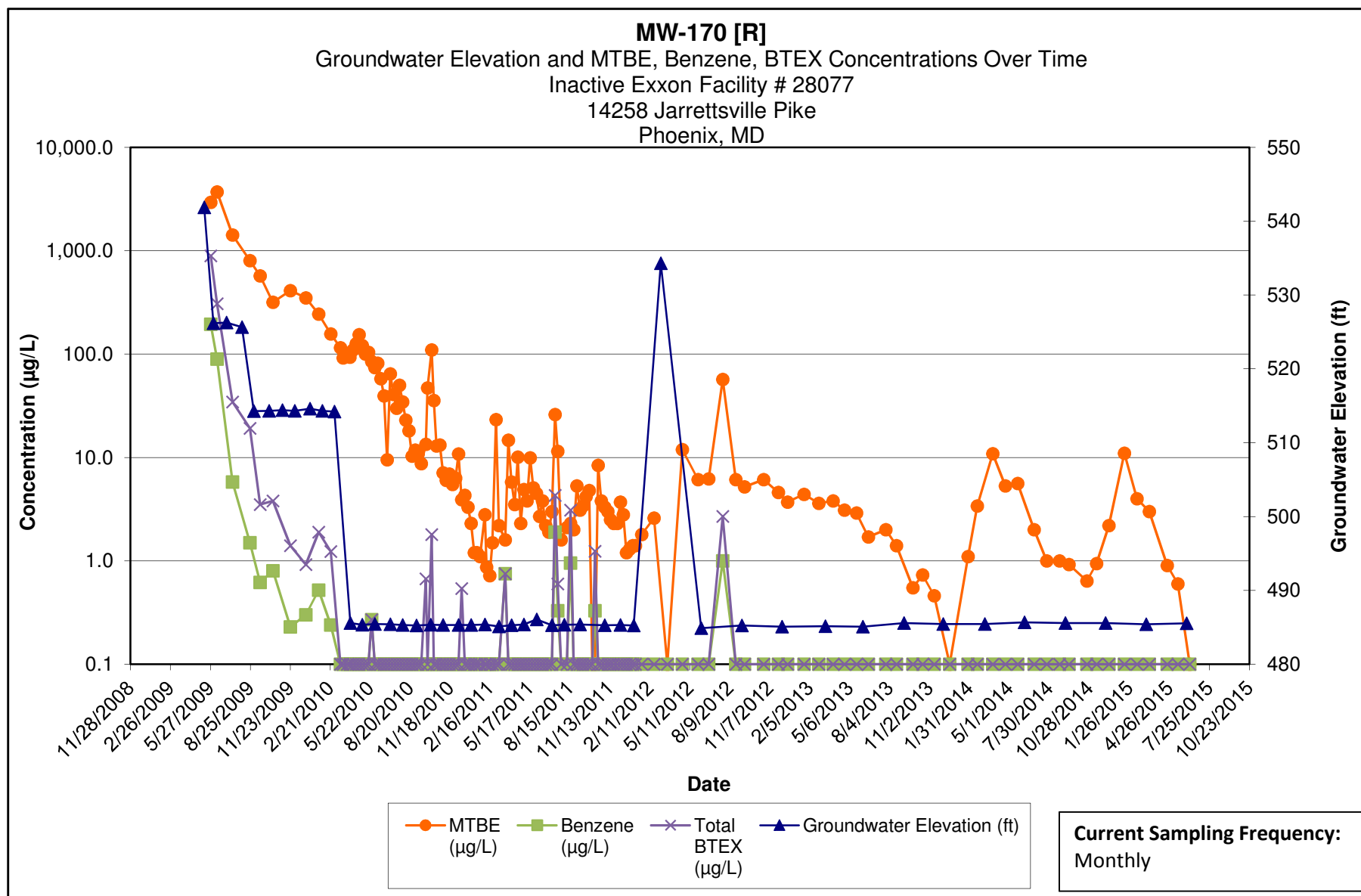


Note:

- 1.) ND results are charted as "0.1" to avoid confusion with estimated "J" values.
- 2.) [R] - indicates well was used for remediation at time of reporting.

**Kleinfelder**  
1340 Charwood Road  
Hanover, MD

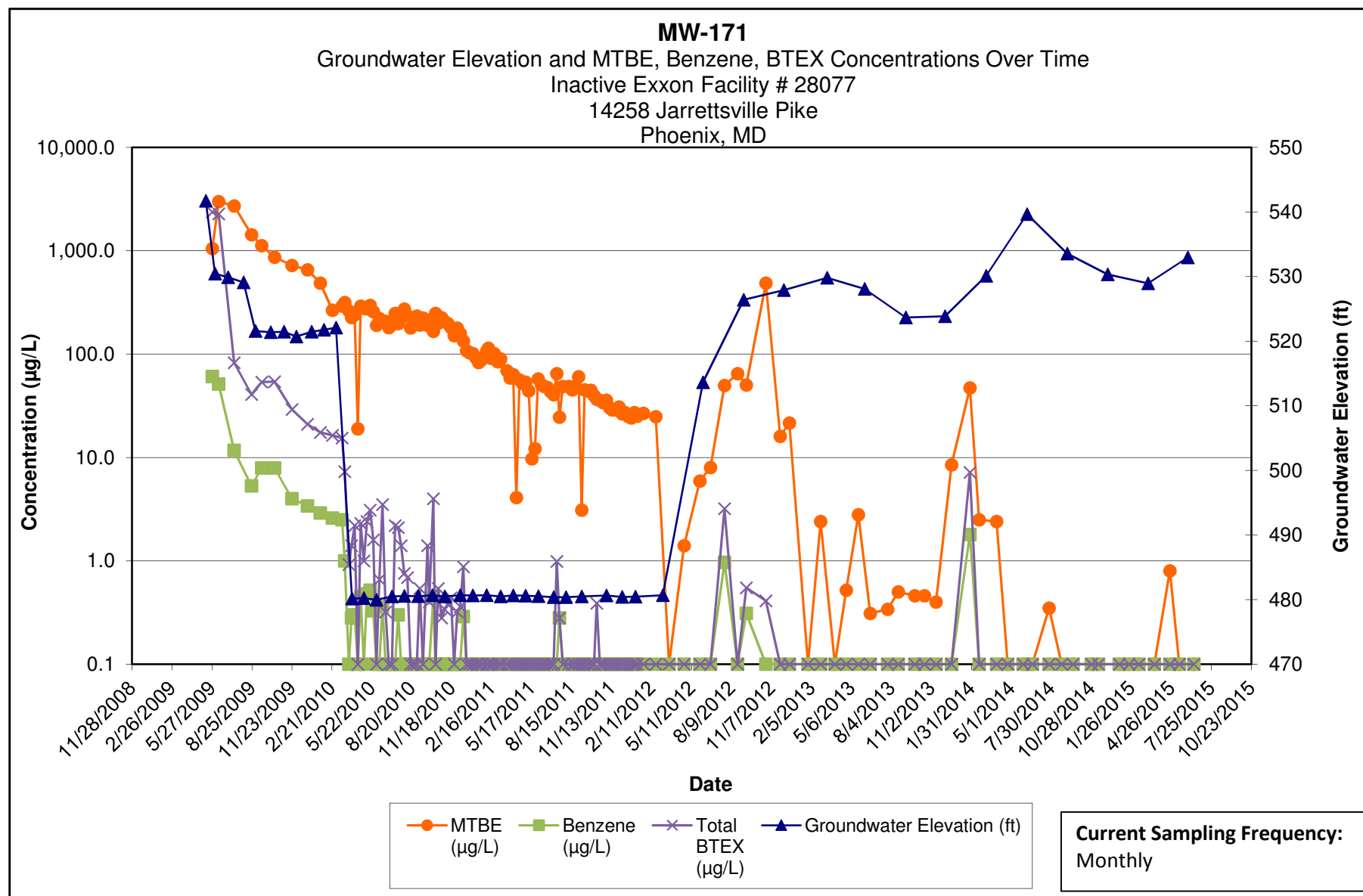




Note:

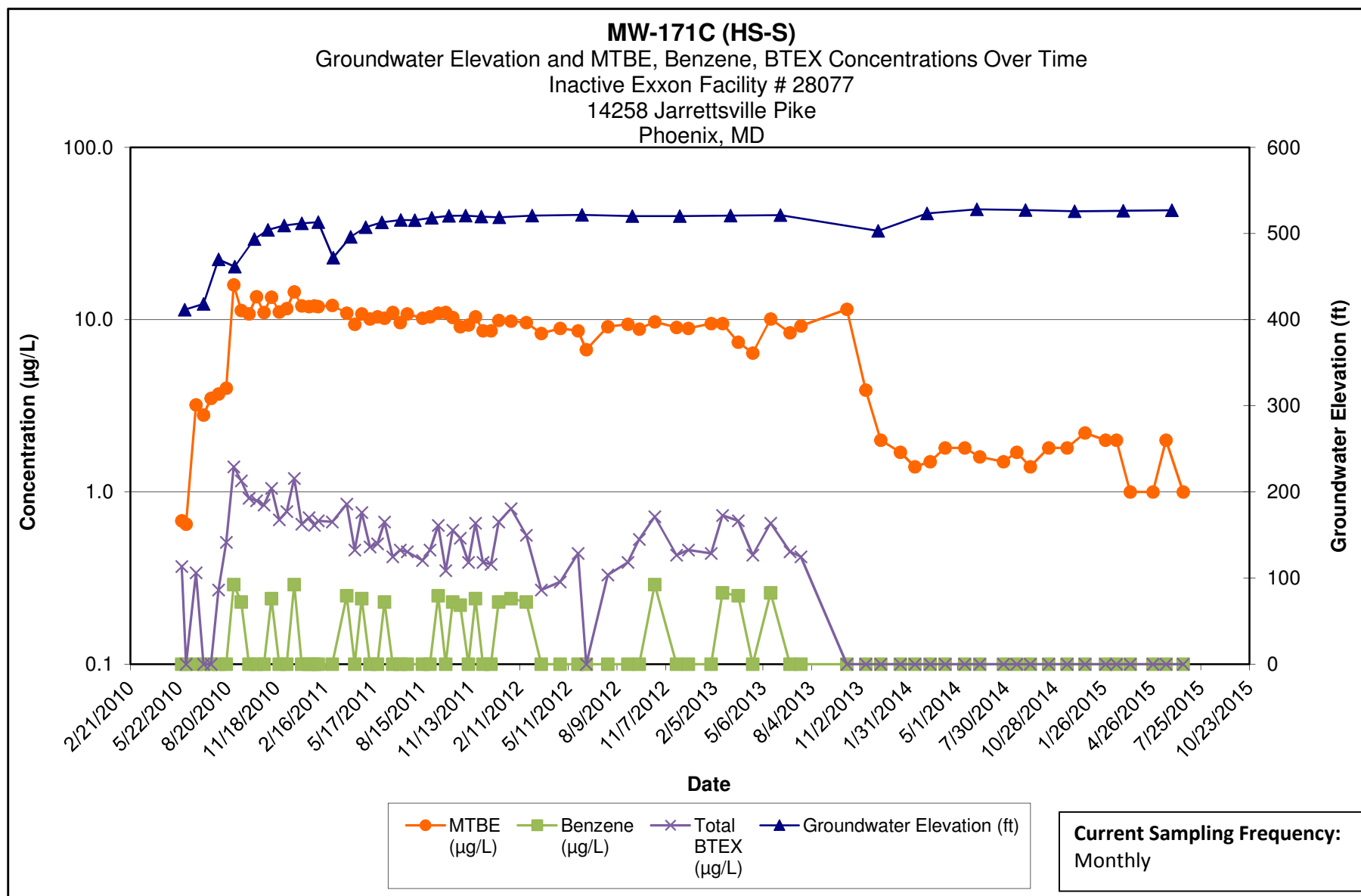
- 1.) ND results are charted as "0.1" to avoid confusion with estimated "J" values.
- 2.) [R] - indicates well was used for remediation at time of reporting.

**Kleinfelder**  
1340 Charwood Road  
Hanover, MD



**Note:**

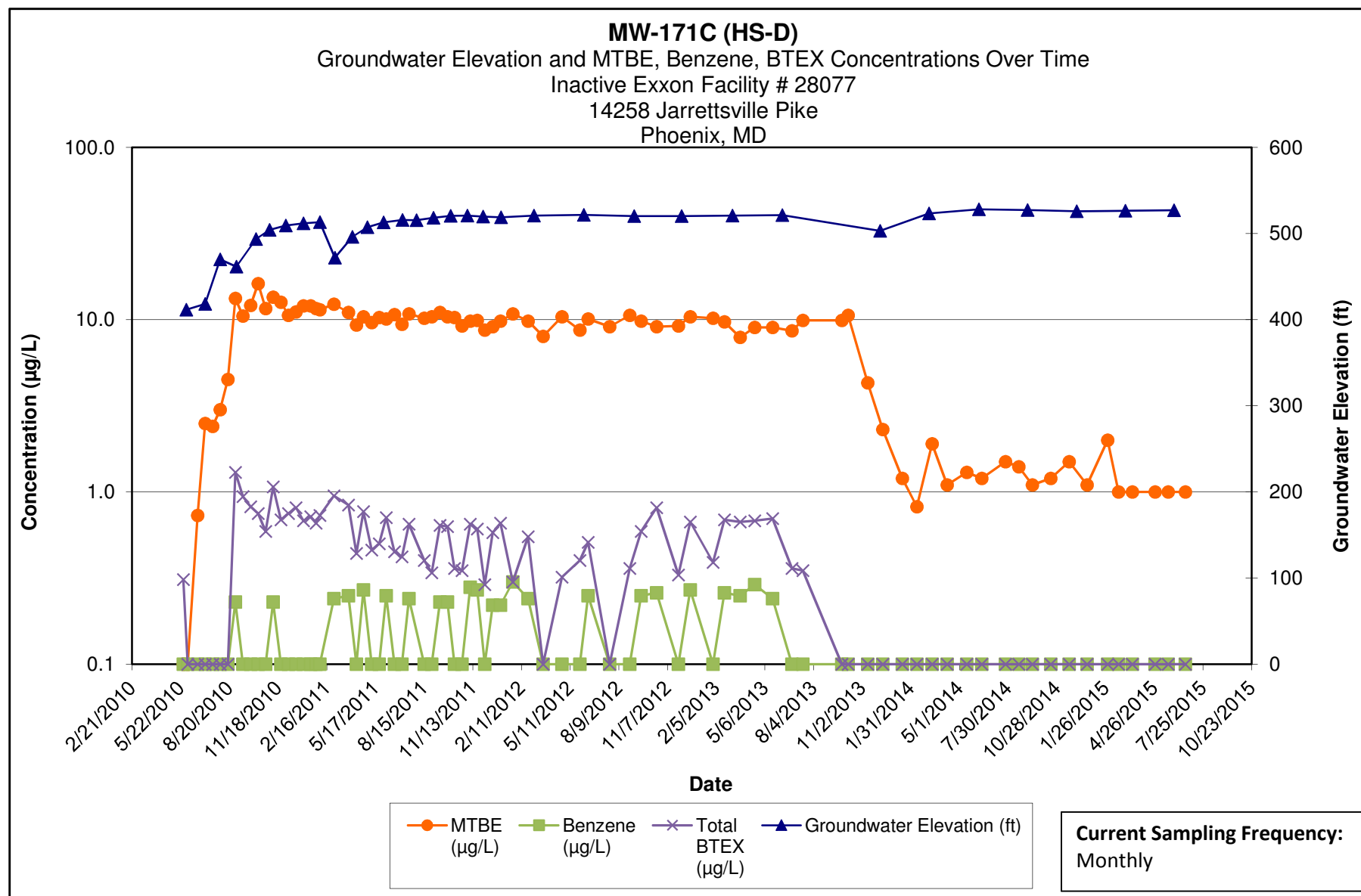
- 1.) ND results are charted as "0.1" to avoid confusion with estimated "J" values.
- 2.) [R] - indicates well was used for remediation at time of reporting.



**Note:**

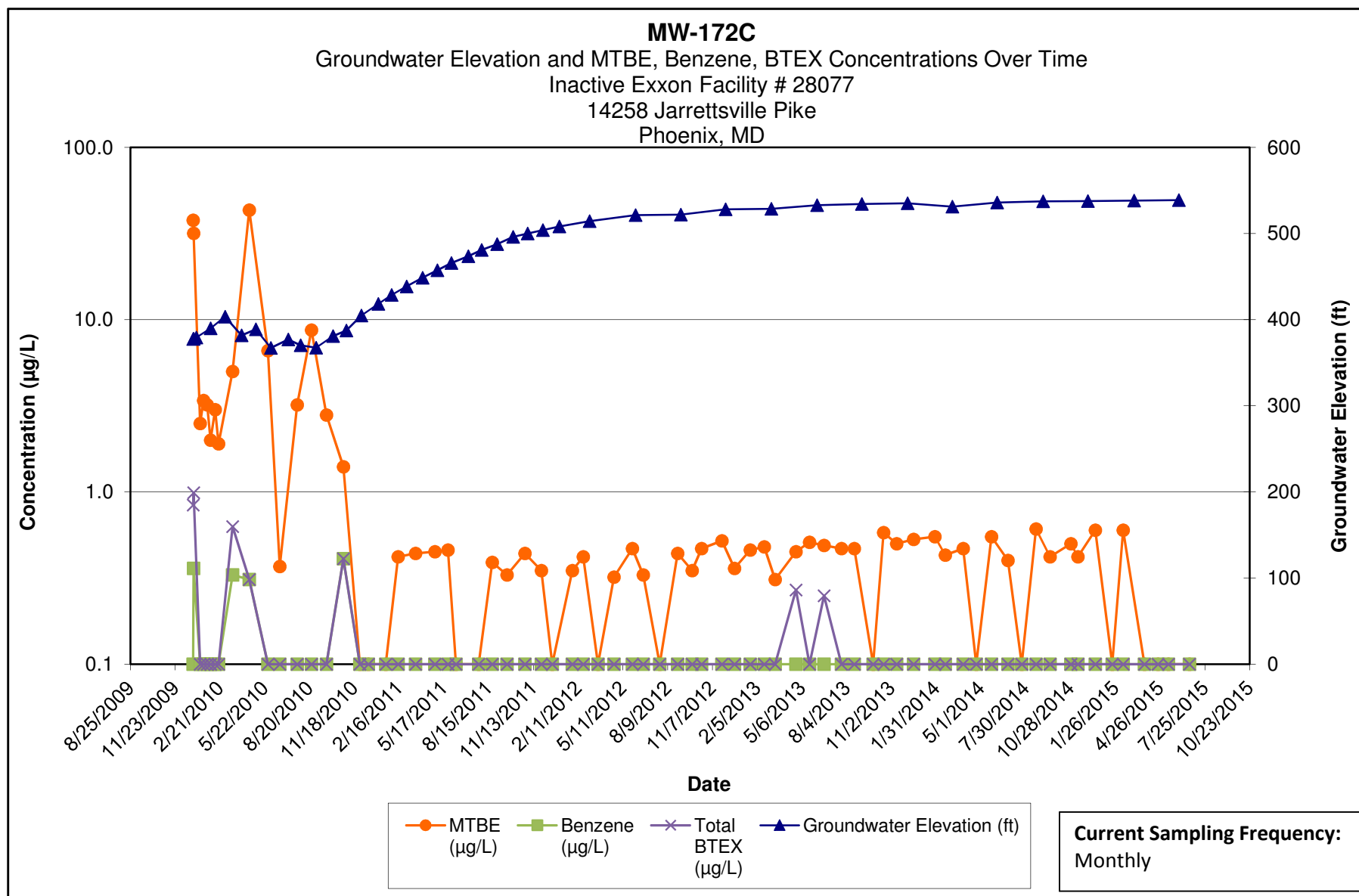
- 1.) ND results are charted as "0.1" to avoid confusion with estimated "J" values.
- 2.) HS-S = Shallow composite HydraSleeve sampler set at half of open borehole.

**Kleinfelder**  
1340 Charwood Road  
Hanover, MD



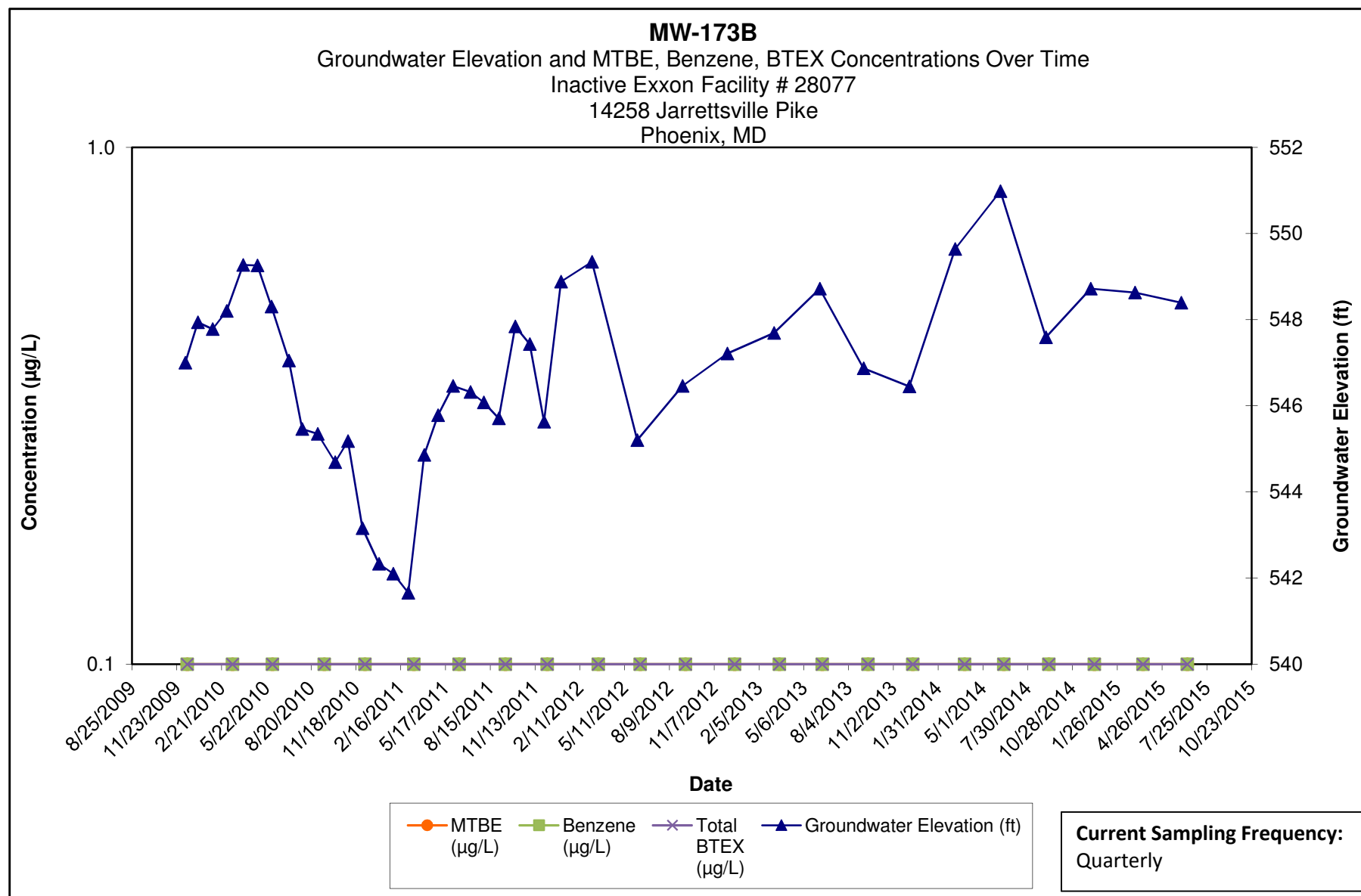
**Note:**

- 1.) ND results are charted as "0.1" to avoid confusion with estimated "J" values.
- 2.) HS-D = Deep composite HydraSleeve sampler set at bottom of open borehole.



**Note:**

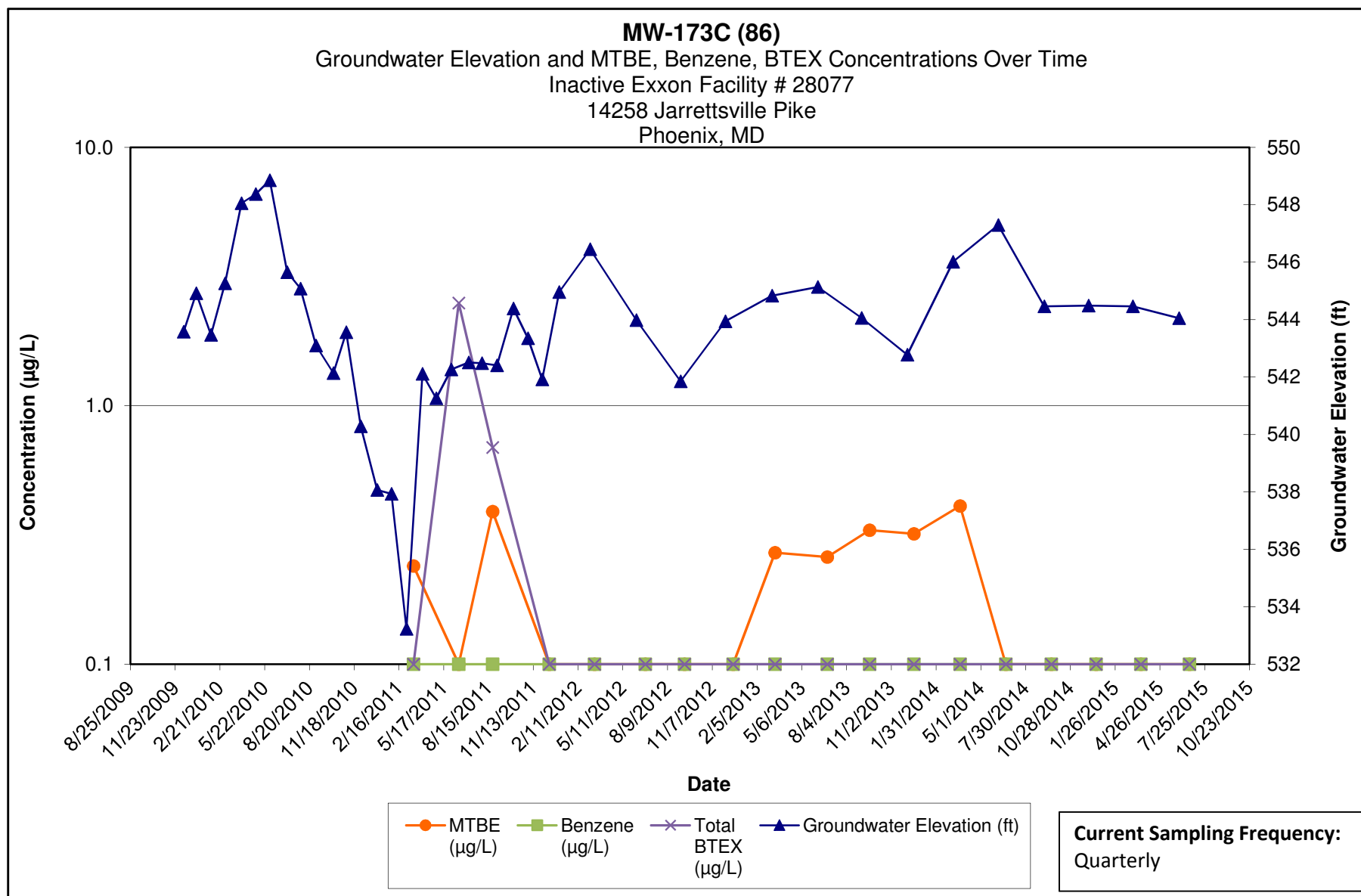
- 1.) ND results are charted as "0.1" to avoid confusion with estimated "J" values.
- 2.) [R] - indicates well was used for remediation at time of reporting.



Note:

- 1.) ND results are charted as "0.1" to avoid confusion with estimated "J" values.
- 2.) [R] - indicates well was used for remediation at time of reporting.

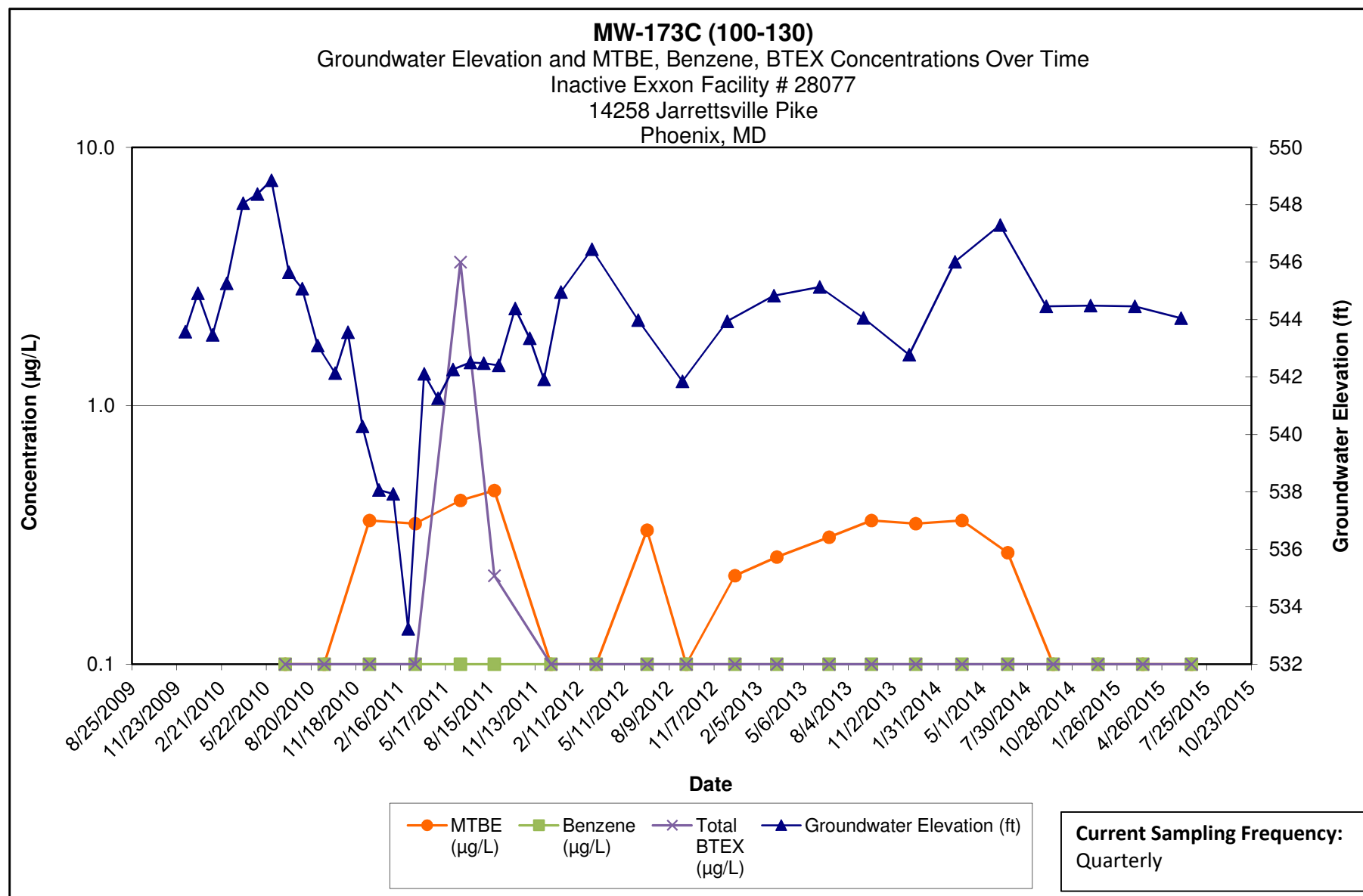
**Kleinfelder**  
1340 Charwood Road  
Hanover, MD



Note:

- 1.) ND results are charted as "0.1" to avoid confusion with estimated "J" values.
- 2.) Discrete interval sample collected at the depth indicated using a HydraSleeve sampler.

**Kleinfelder**  
1340 Charwood Road  
Hanover, MD

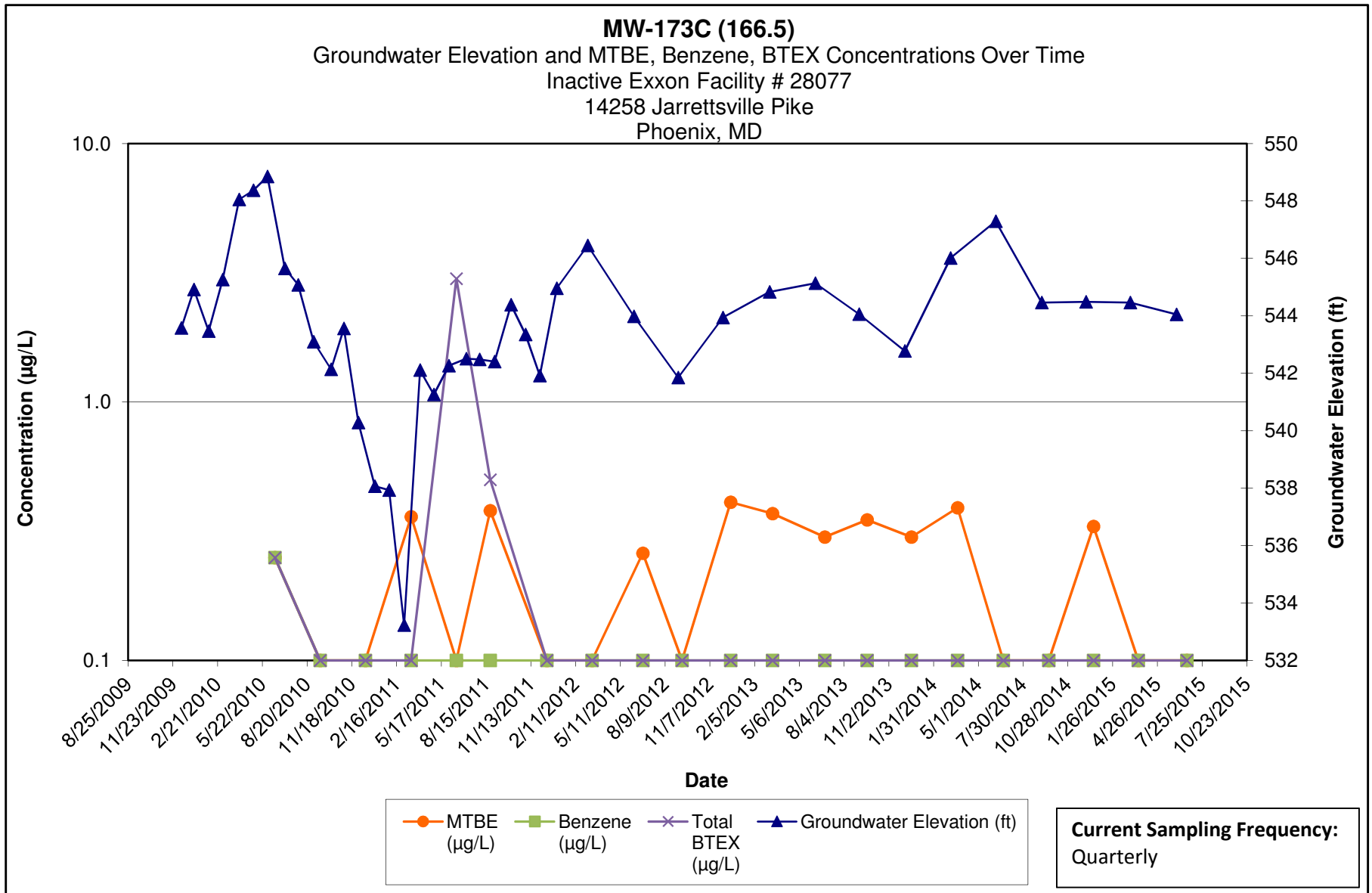


Note:

- 1.) ND results are charted as "0.1" to avoid confusion with estimated "J" values.
- 2.) Discrete interval sample collected at the depth indicated using a HydraSleeve sampler.

**Kleinfelder**  
1340 Charwood Road  
Hanover, MD

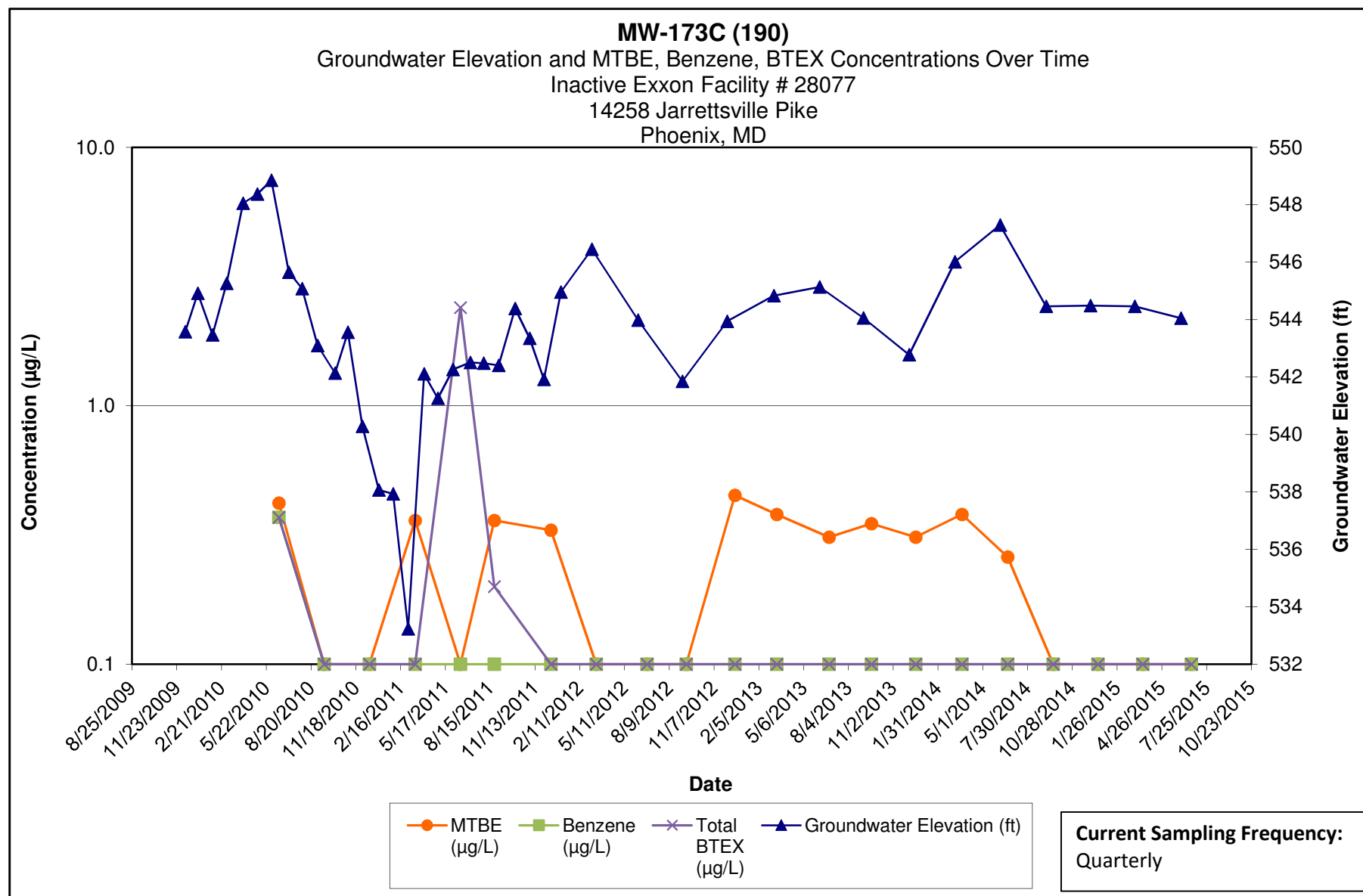




Note:

- 1.) ND results are charted as "0.1" to avoid confusion with estimated "J" values.
- 2.) Discrete interval sample collected at the depth indicated using a HydraSleeve sampler.

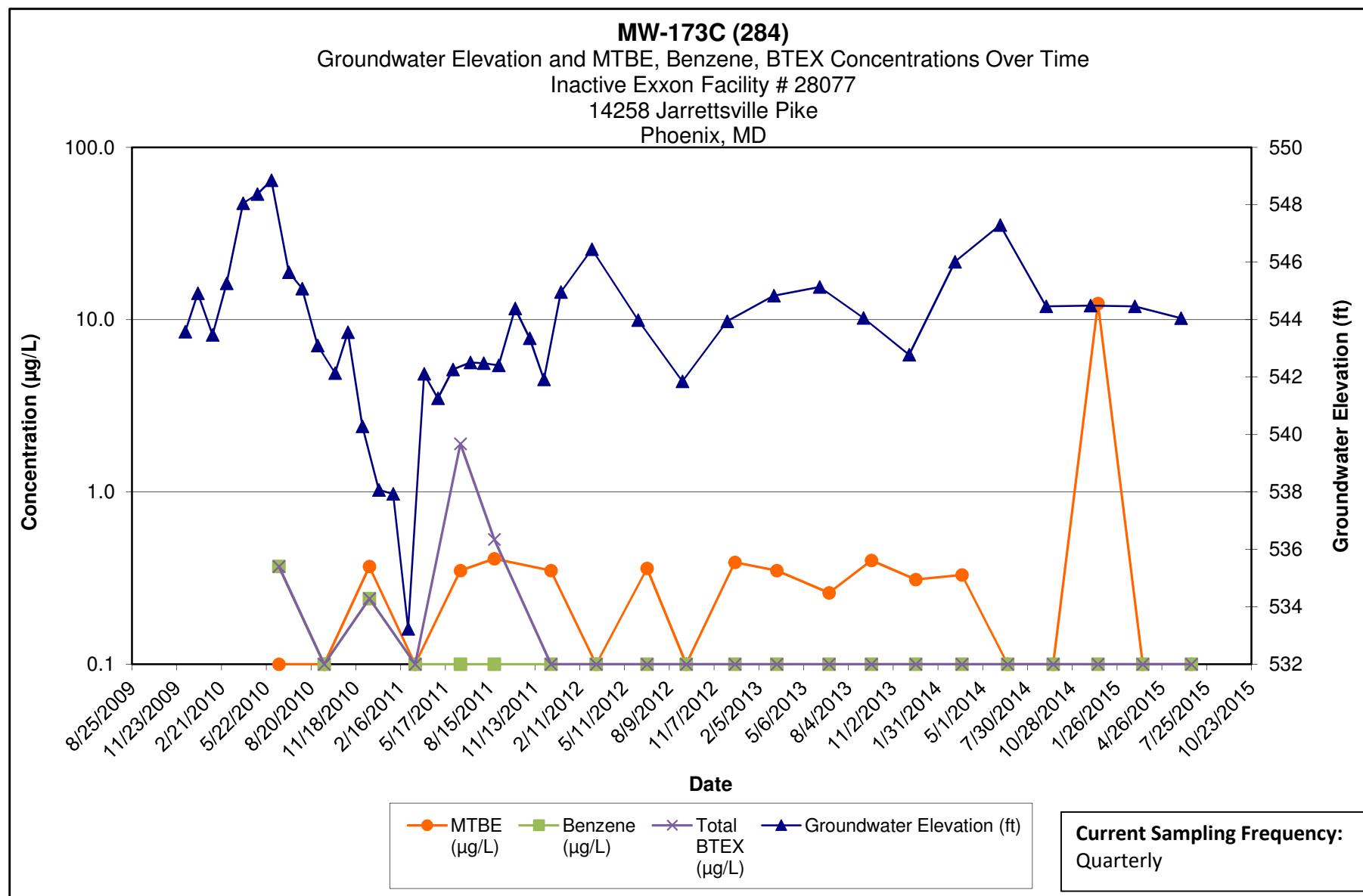
**Kleinfelder**  
1340 Charwood Road  
Hanover, MD



Note:

- 1.) ND results are charted as "0.1" to avoid confusion with estimated "J" values.
- 2.) Discrete interval sample collected at the depth indicated using a HydraSleeve sampler.

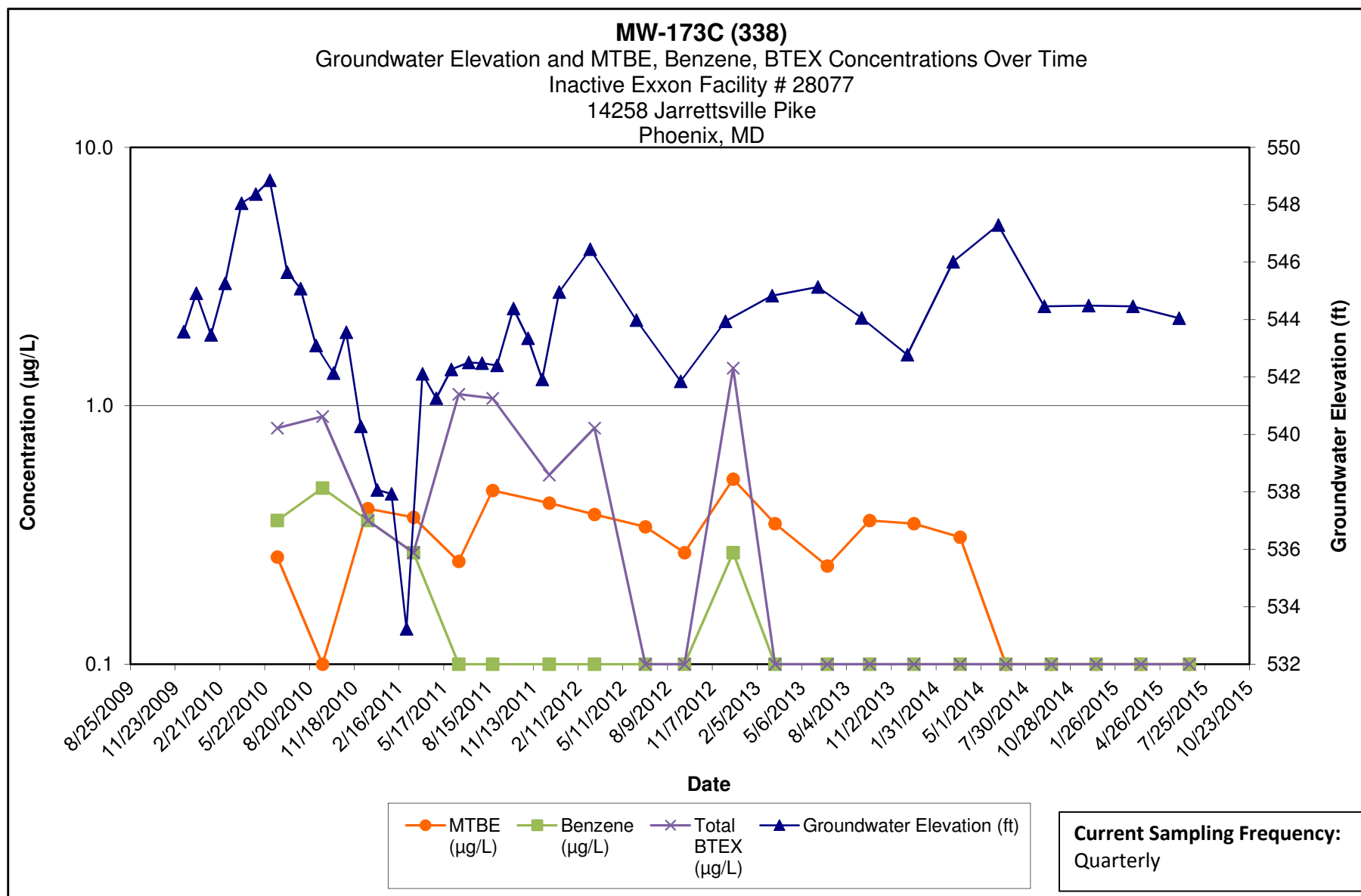
**Kleinfelder**  
1340 Charwood Road  
Hanover, MD



Note:

- 1.) ND results are charted as "0.1" to avoid confusion with estimated "J" values.
- 2.) Discrete interval sample collected at the depth indicated using a HydraSleeve sampler.

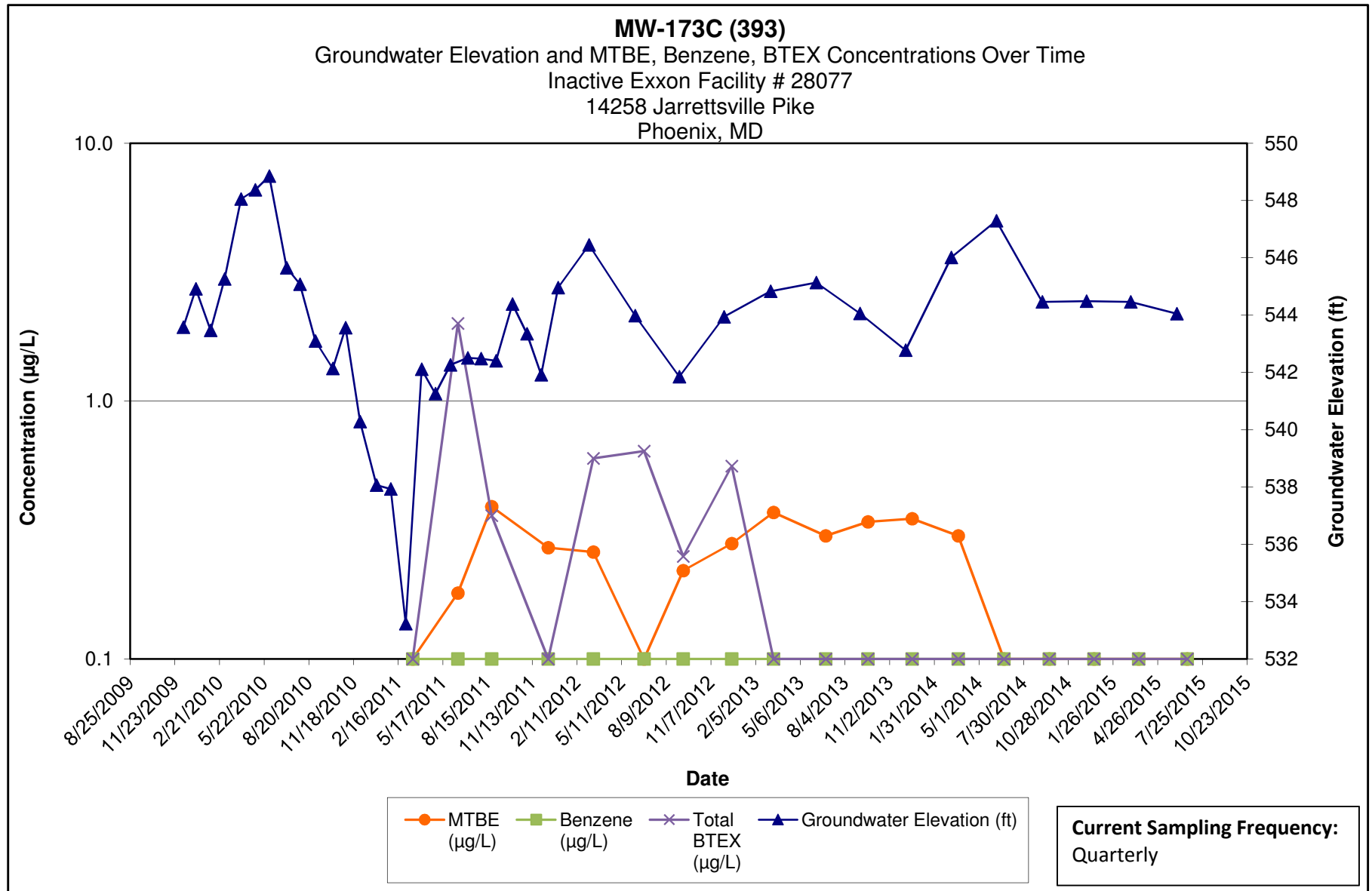
**Kleinfelder**  
1340 Charwood Road  
Hanover, MD



**Note:**

- 1.) ND results are charted as "0.1" to avoid confusion with estimated "J" values.
- 2.) Discrete interval sample collected at the depth indicated using a HydraSleeve sampler.

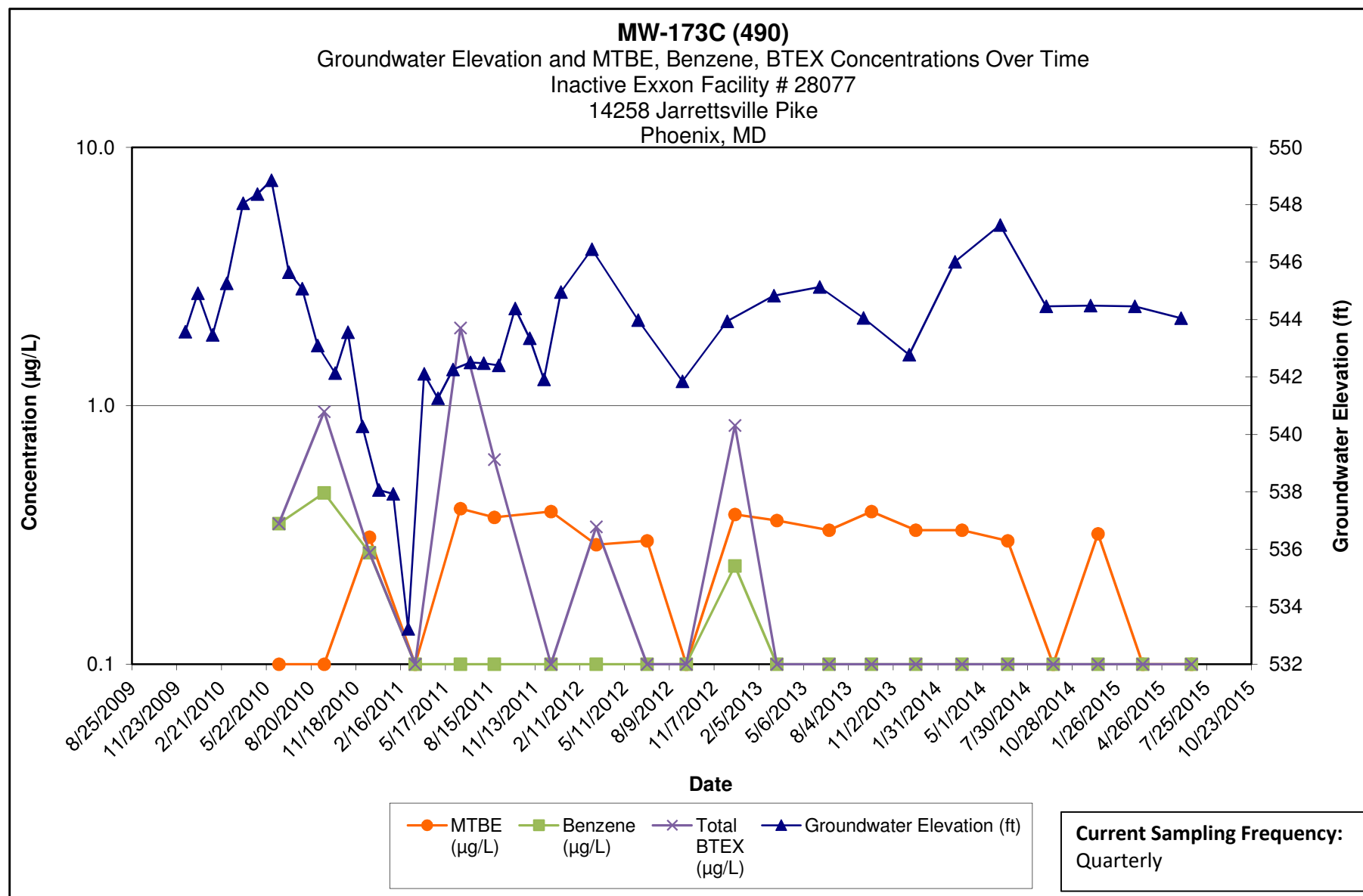
**Kleinfelder**  
1340 Charwood Road  
Hanover, MD



Note:

- 1.) ND results are charted as "0.1" to avoid confusion with estimated "J" values.
- 2.) Discrete interval sample collected at the depth indicated using a HydraSleeve sampler.

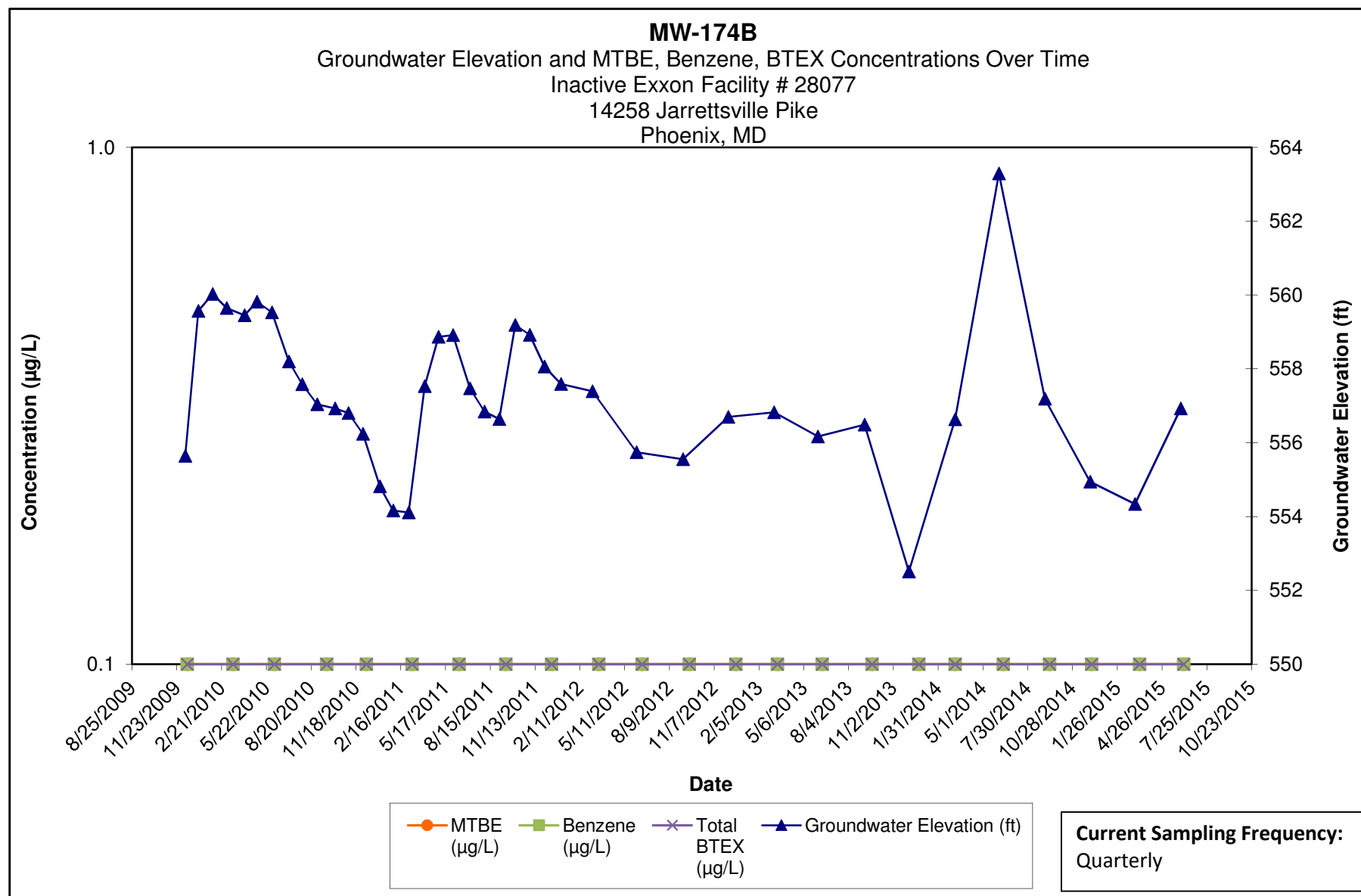
**Kleinfelder**  
1340 Charwood Road  
Hanover, MD



Note:

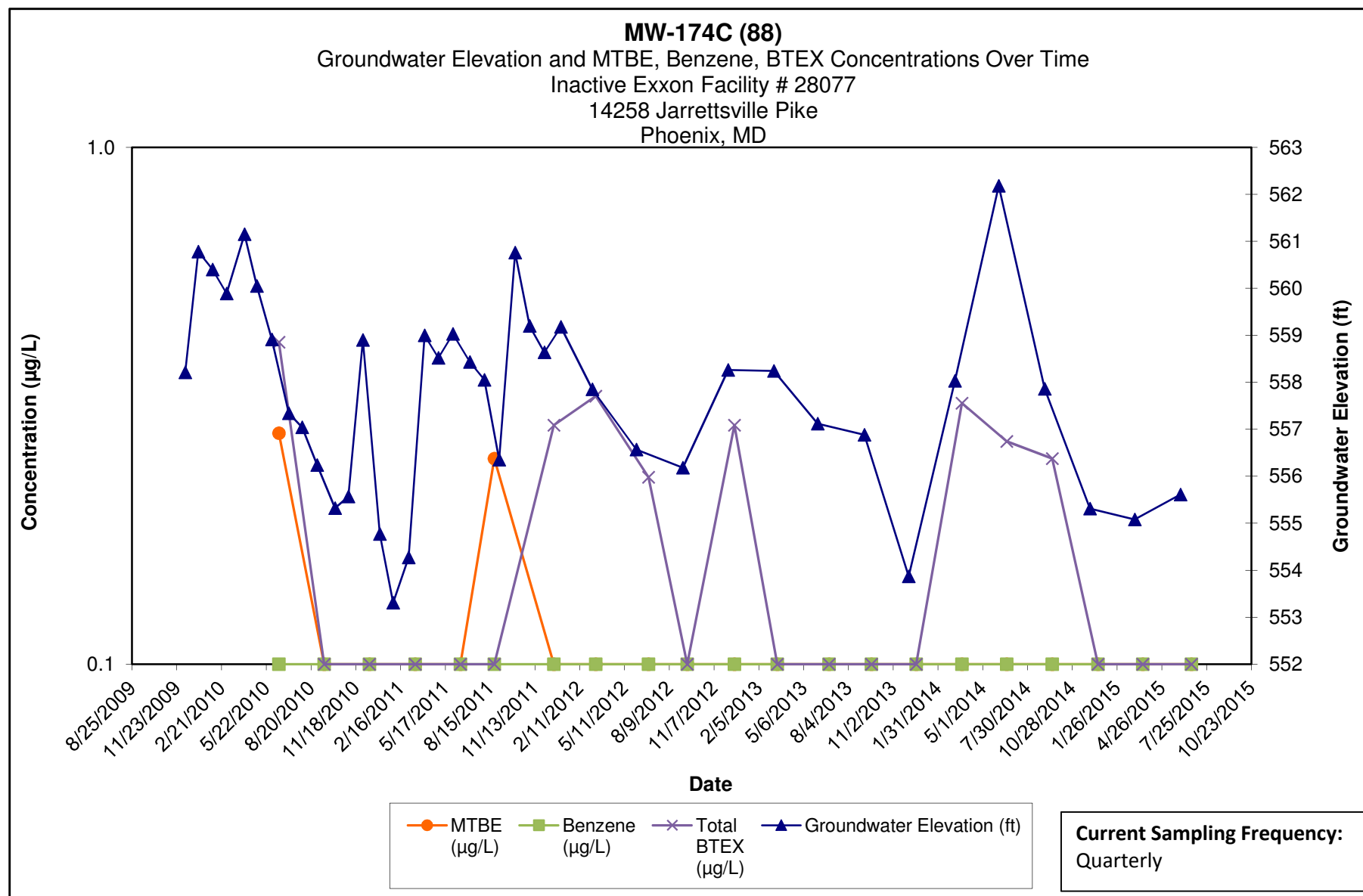
- 1.) ND results are charted as "0.1" to avoid confusion with estimated "J" values.
- 2.) Discrete interval sample collected at the depth indicated using a HydraSleeve sampler.

**Kleinfelder**  
1340 Charwood Road  
Hanover, MD



**Note:**

- 1.) ND results are charted as "0.1" to avoid confusion with estimated "J" values.
- 2.) [R] - indicates well was used for remediation at time of reporting.

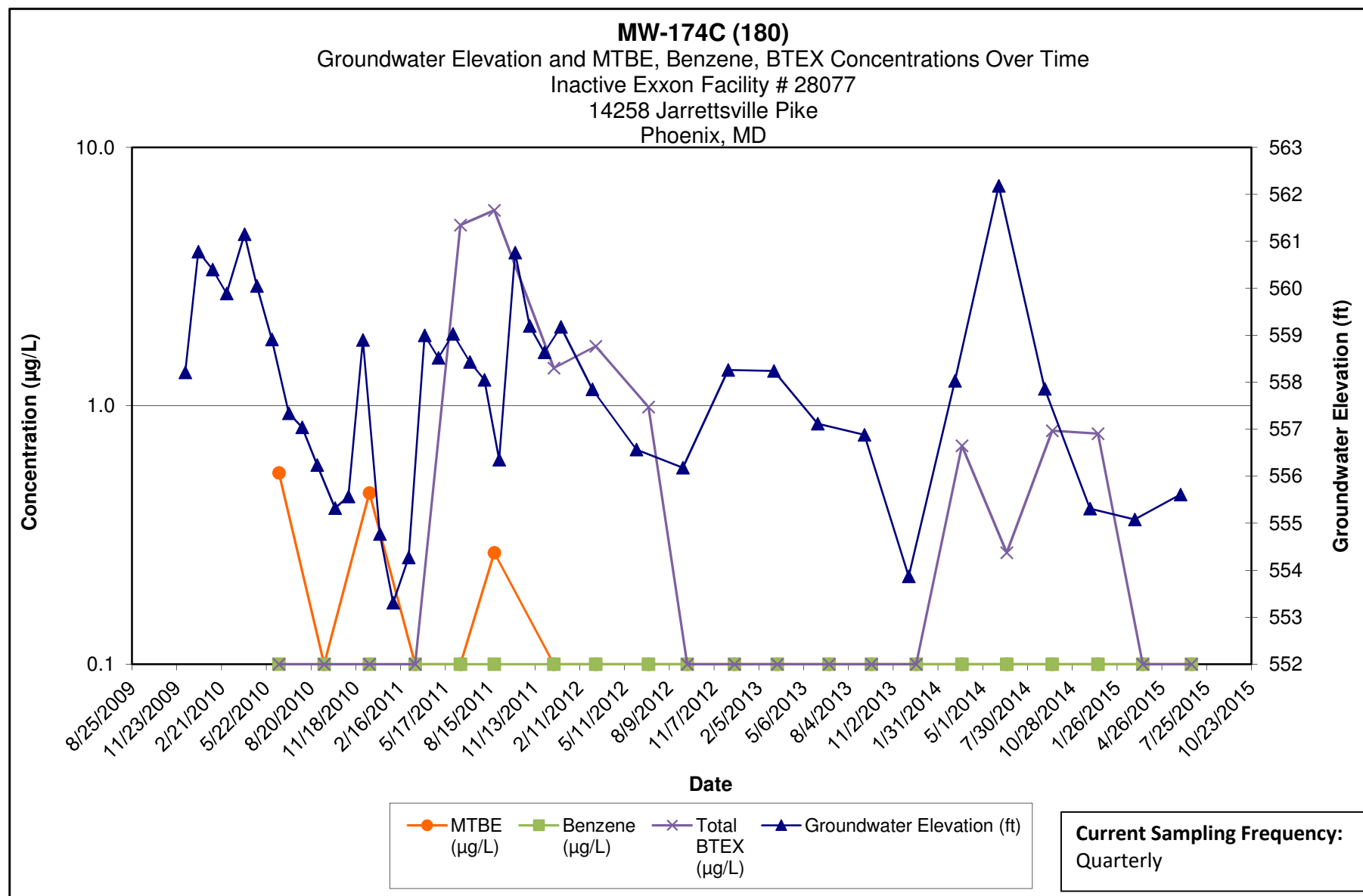


Note:

- 1.) ND results are charted as "0.1" to avoid confusion with estimated "J" values.
- 2.) Discrete interval sample collected at the depth indicated using a HydraSleeve sampler.

**Kleinfelder**  
1340 Charwood Road  
Hanover, MD

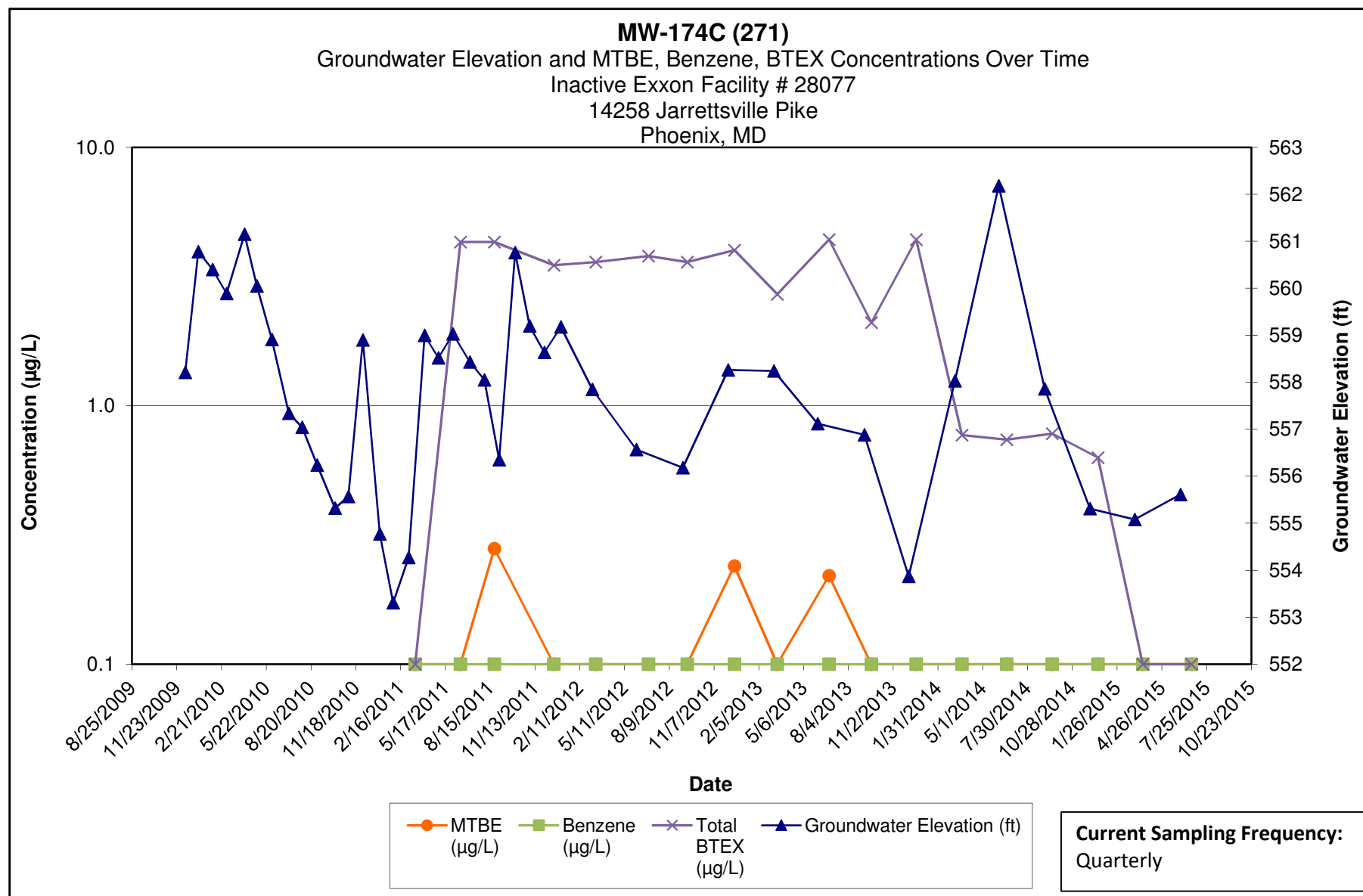




Note:

- 1.) ND results are charted as "0.1" to avoid confusion with estimated "J" values.
- 2.) Discrete interval sample collected at the depth indicated using a HydraSleeve sampler.

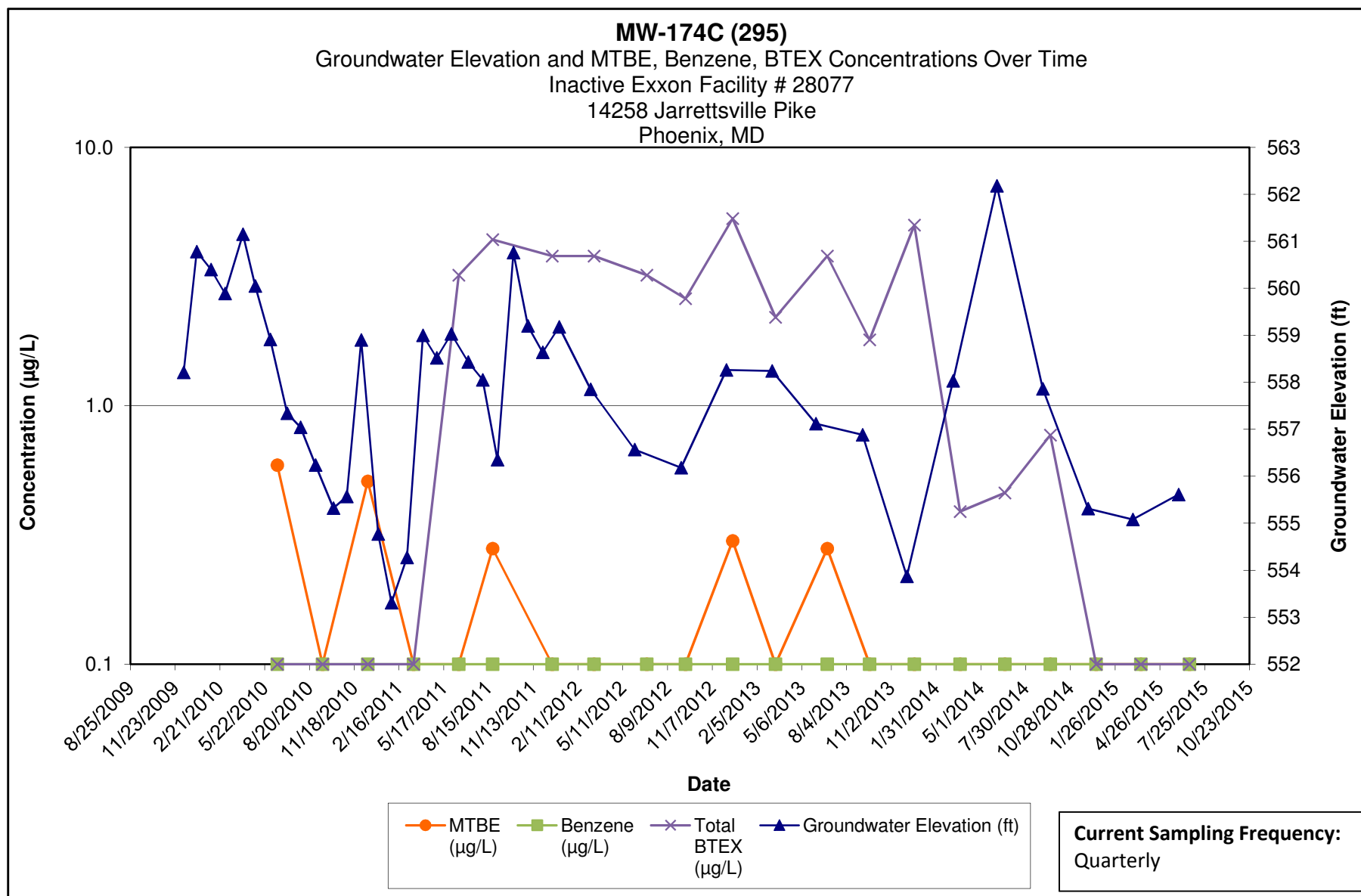
**Kleinfelder**  
1340 Charwood Road  
Hanover, MD



Note:

- 1.) ND results are charted as "0.1" to avoid confusion with estimated "J" values.
- 2.) Discrete interval sample collected at the depth indicated using a HydraSleeve sampler.

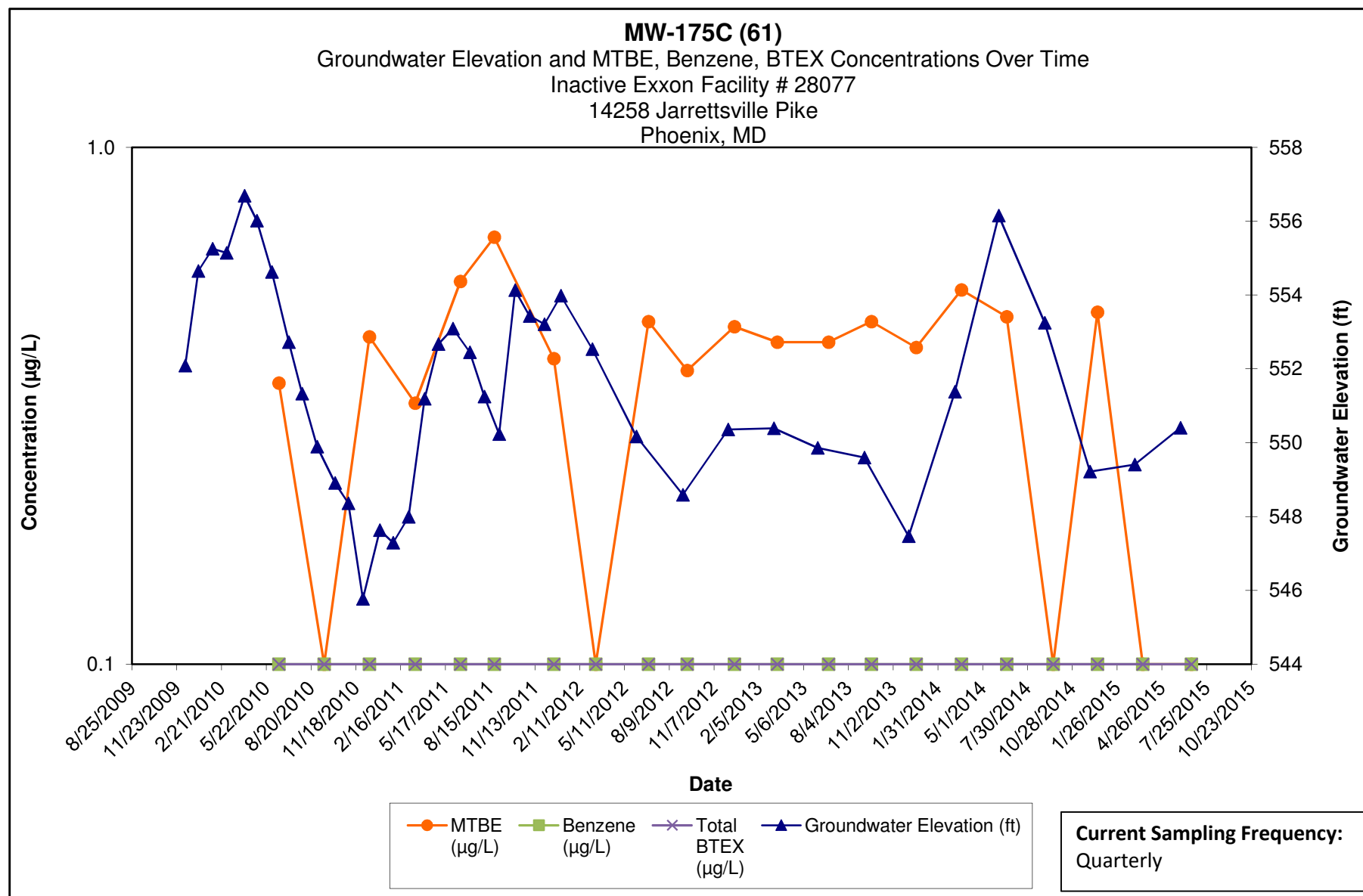
**Kleinfelder**  
1340 Charwood Road  
Hanover, MD



Note:

- 1.) ND results are charted as "0.1" to avoid confusion with estimated "J" values.
- 2.) Discrete interval sample collected at the depth indicated using a HydraSleeve sampler.

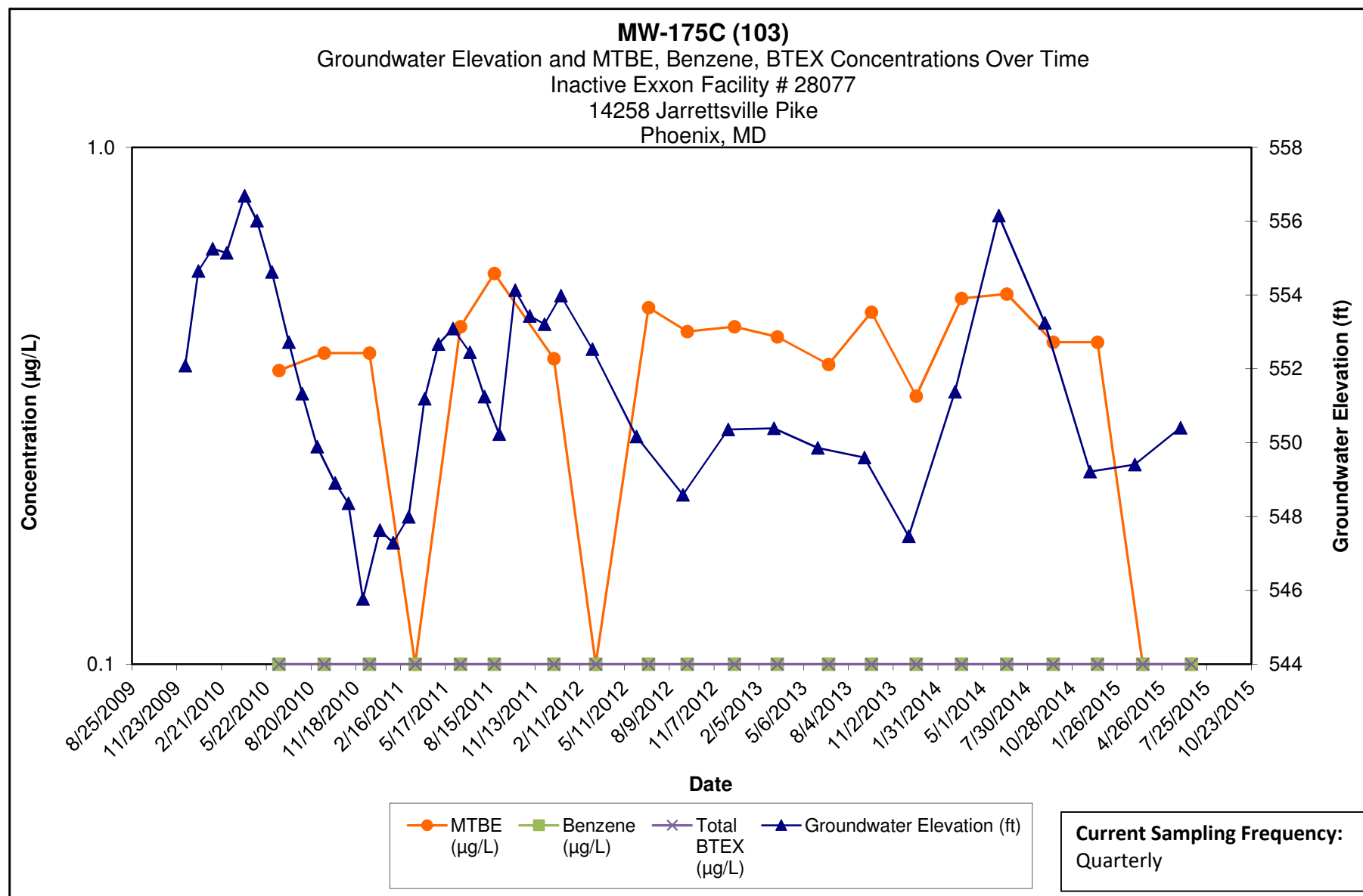
**Kleinfelder**  
1340 Charwood Road  
Hanover, MD



**Note:**

- 1.) ND results are charted as "0.1" to avoid confusion with estimated "J" values.
- 2.) Discrete interval sample collected at the depth indicated using a HydraSleeve sampler.

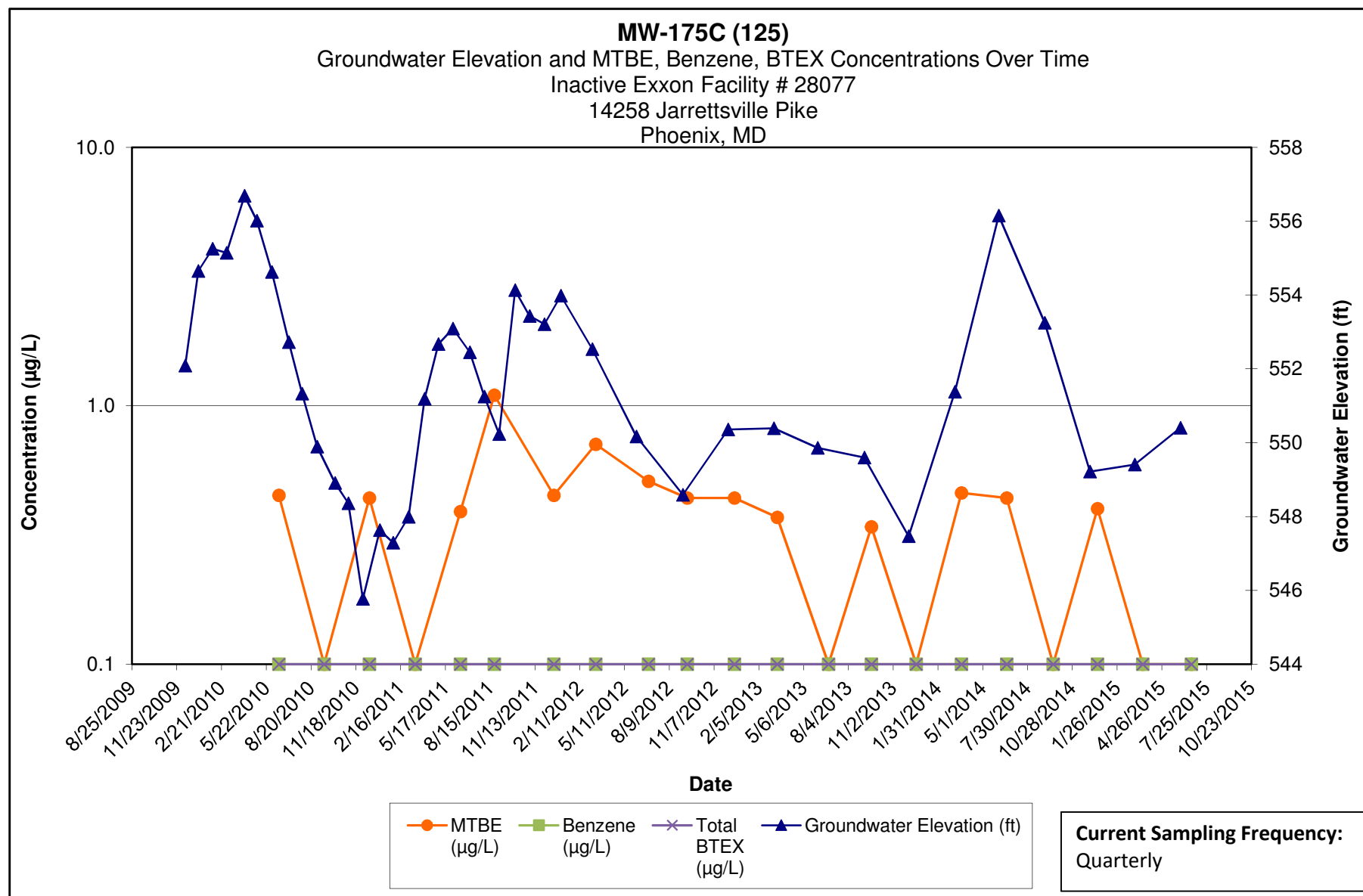
**Kleinfelder**  
1340 Charwood Road  
Hanover, MD



Note:

- 1.) ND results are charted as "0.1" to avoid confusion with estimated "J" values.
- 2.) Discrete interval sample collected at the depth indicated using a HydraSleeve sampler.

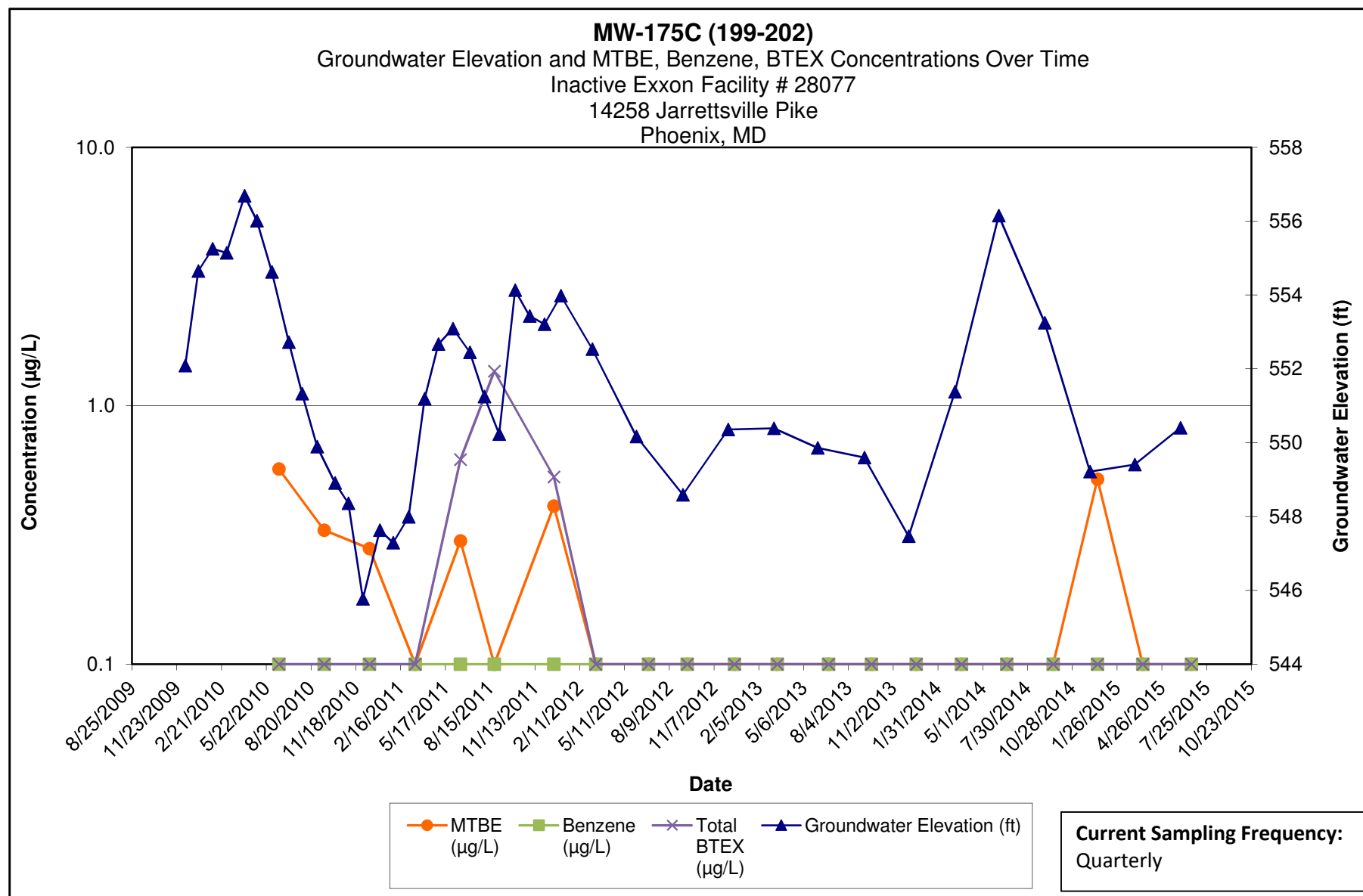
**Kleinfelder**  
1340 Charwood Road  
Hanover, MD



Note:

- 1.) ND results are charted as "0.1" to avoid confusion with estimated "J" values.
- 2.) Discrete interval sample collected at the depth indicated using a HydraSleeve sampler.

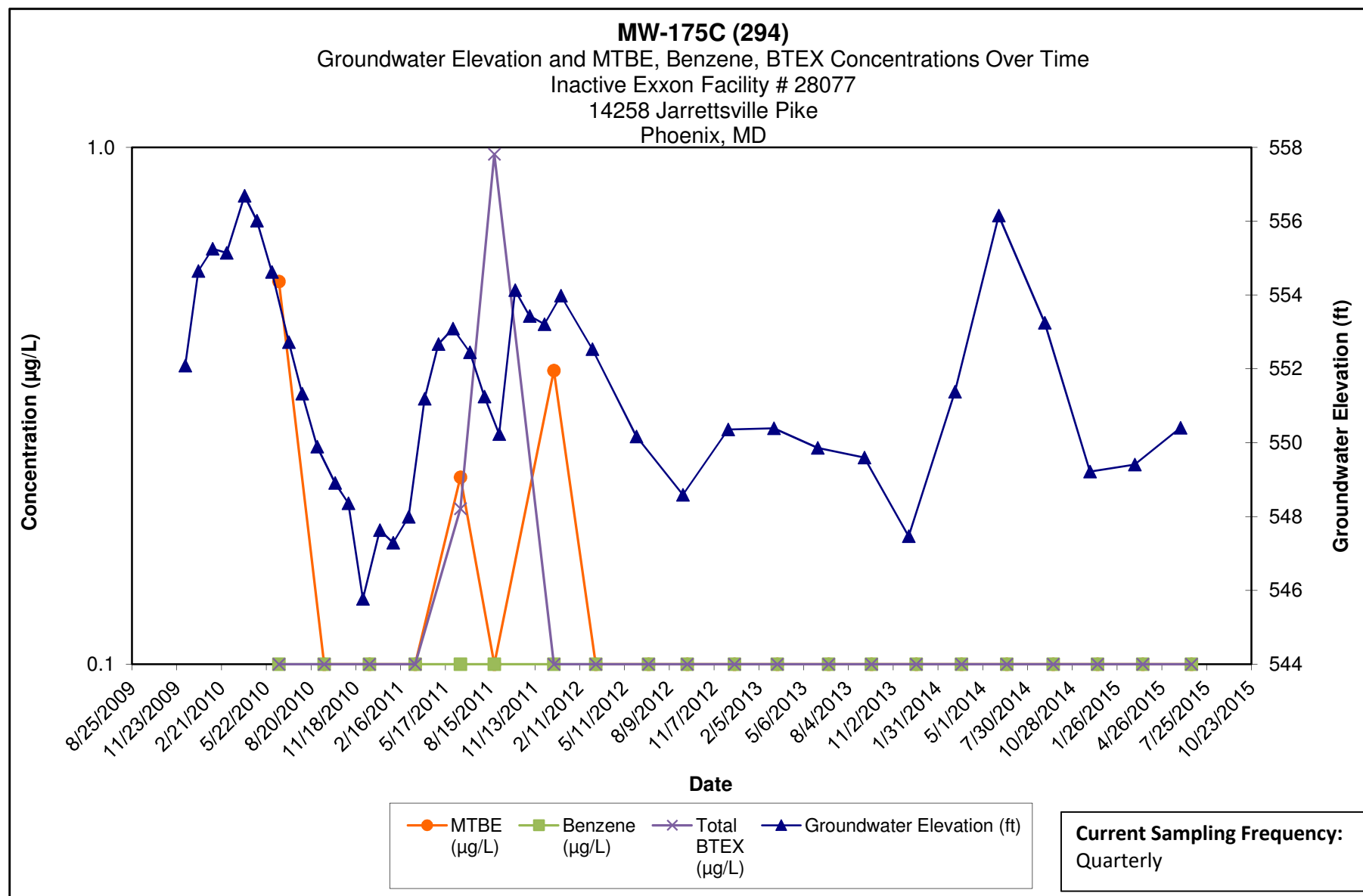
**Kleinfelder**  
1340 Charwood Road  
Hanover, MD



Note:

- 1.) ND results are charted as "0.1" to avoid confusion with estimated "J" values.
- 2.) Discrete interval sample collected at the depth indicated using a HydraSleeve sampler.

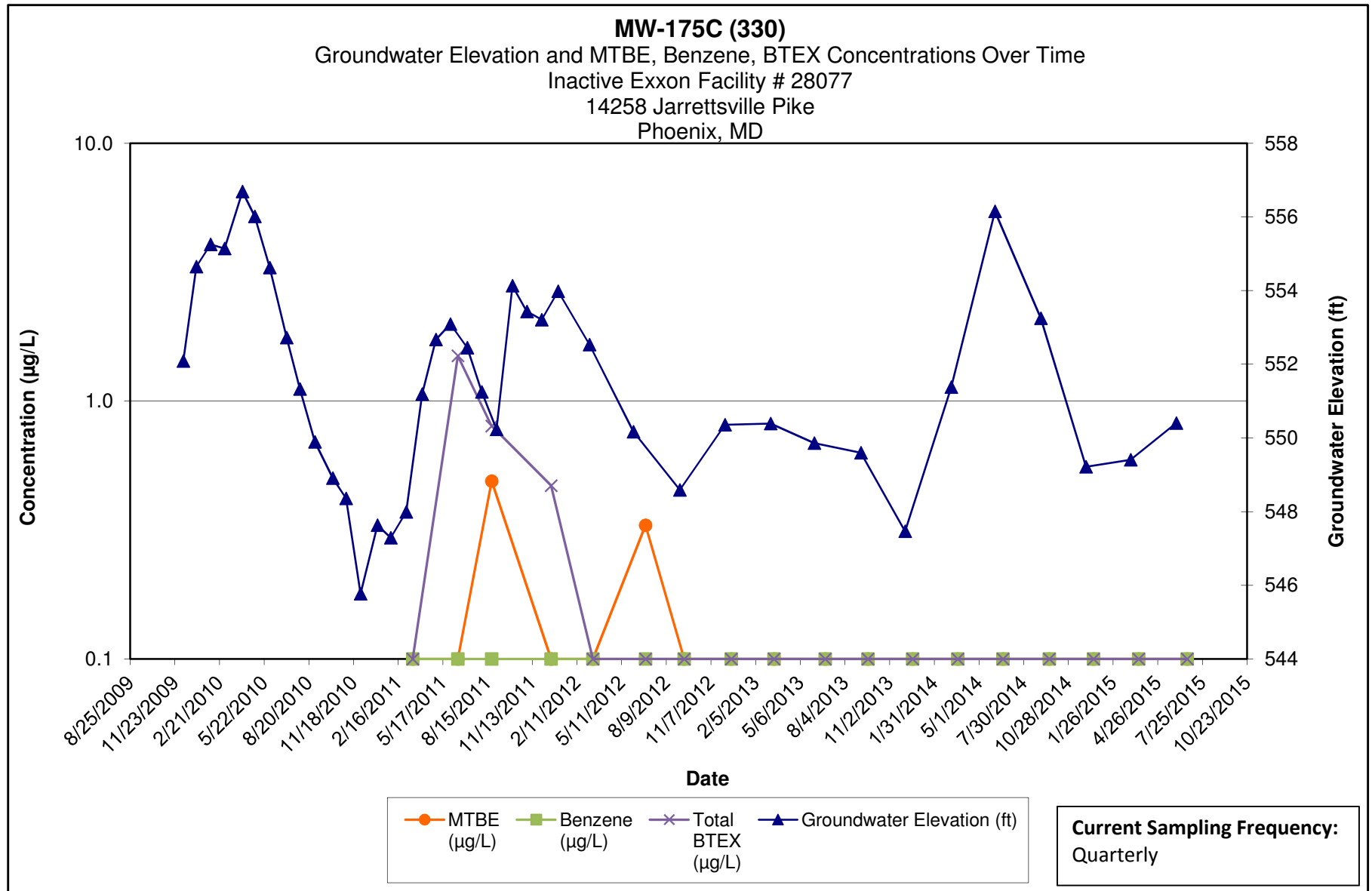
**Kleinfelder**  
1340 Charwood Road  
Hanover, MD



**Note:**

- 1.) ND results are charted as "0.1" to avoid confusion with estimated "J" values.
- 2.) Discrete interval sample collected at the depth indicated using a HydraSleeve sampler.

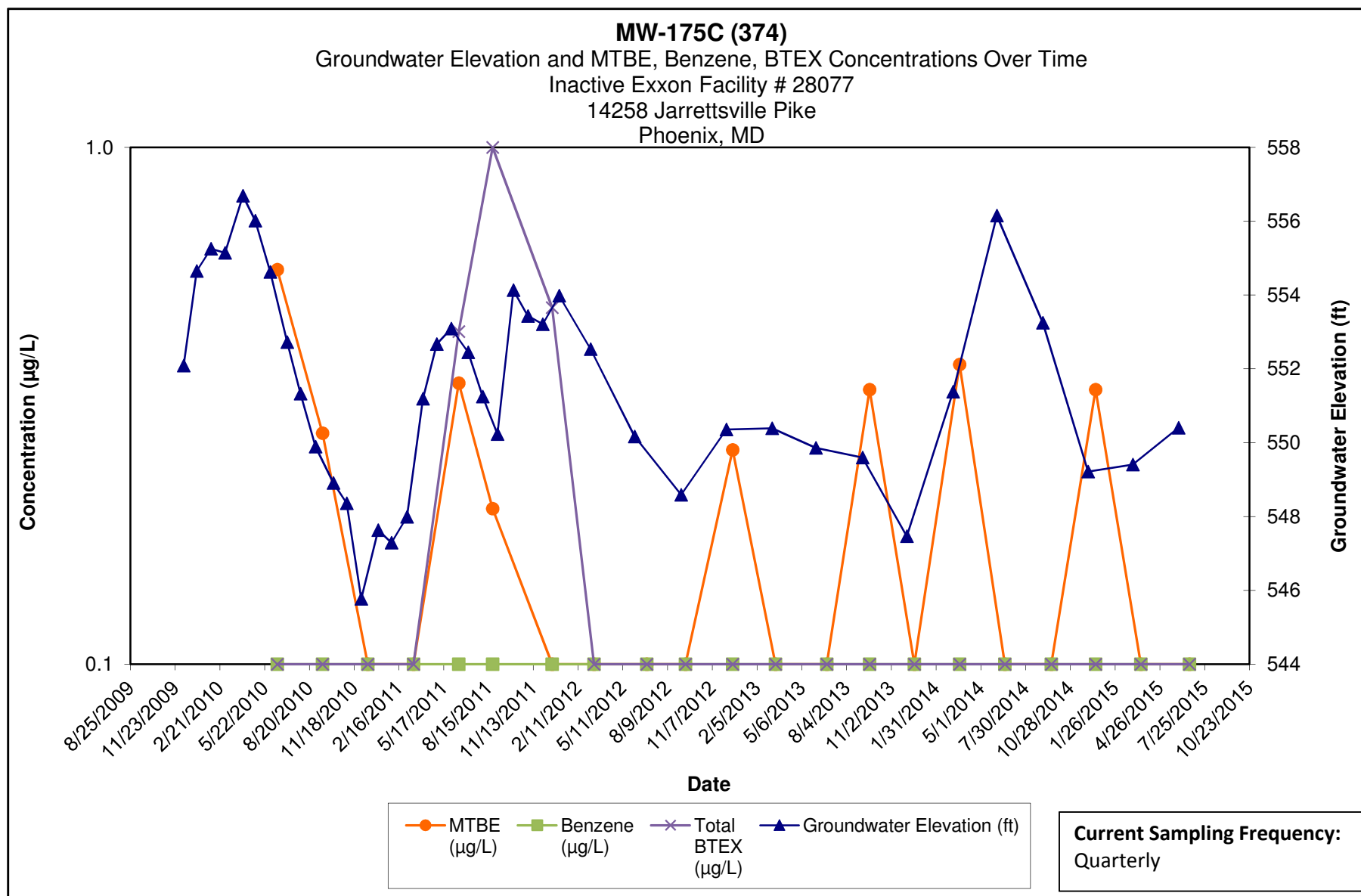




Note:

- 1.) ND results are charted as "0.1" to avoid confusion with estimated "J" values.
- 2.) Discrete interval sample collected at the depth indicated using a HydraSleeve sampler.

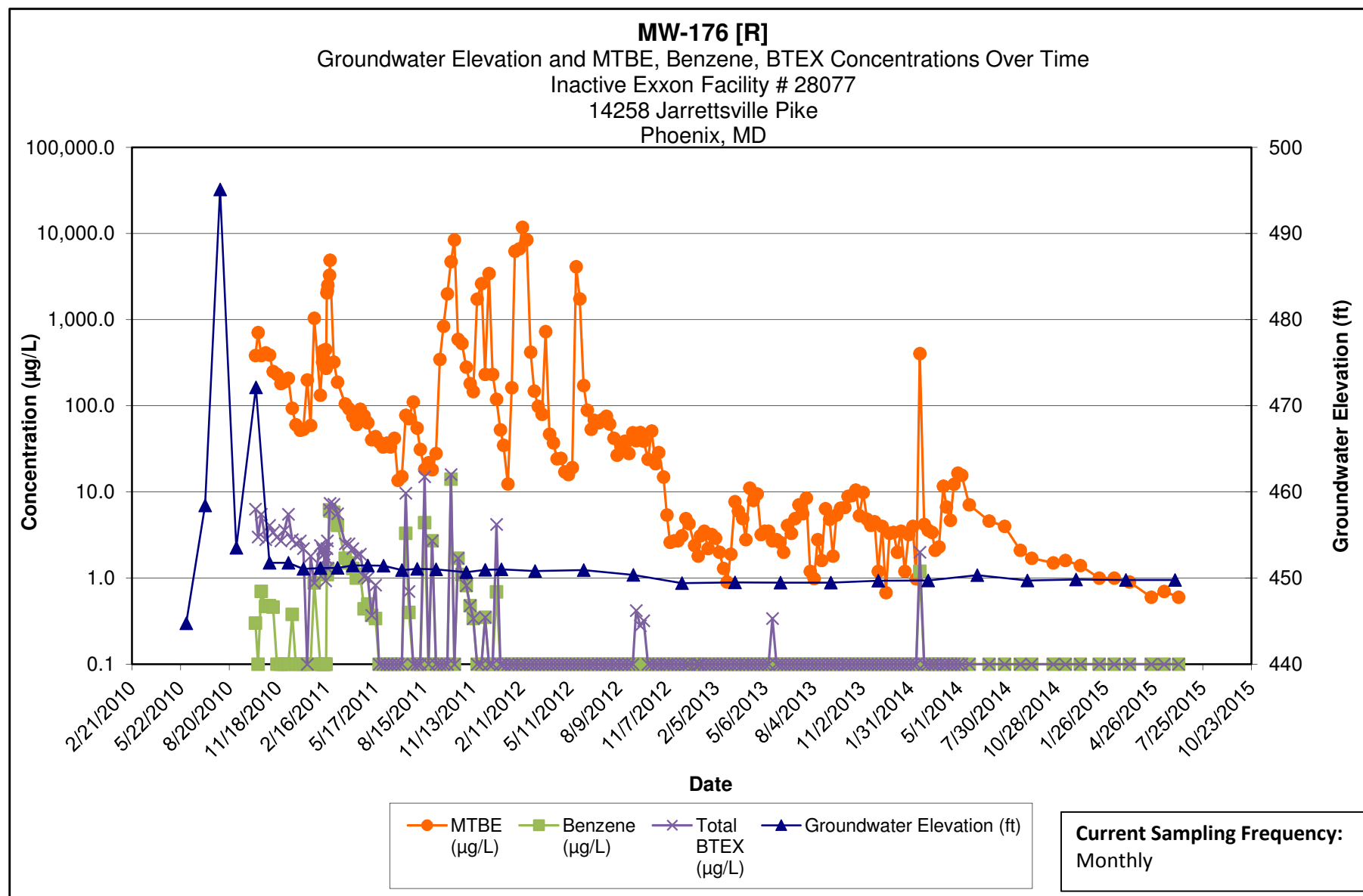
**Kleinfelder**  
1340 Charwood Road  
Hanover, MD



Note:

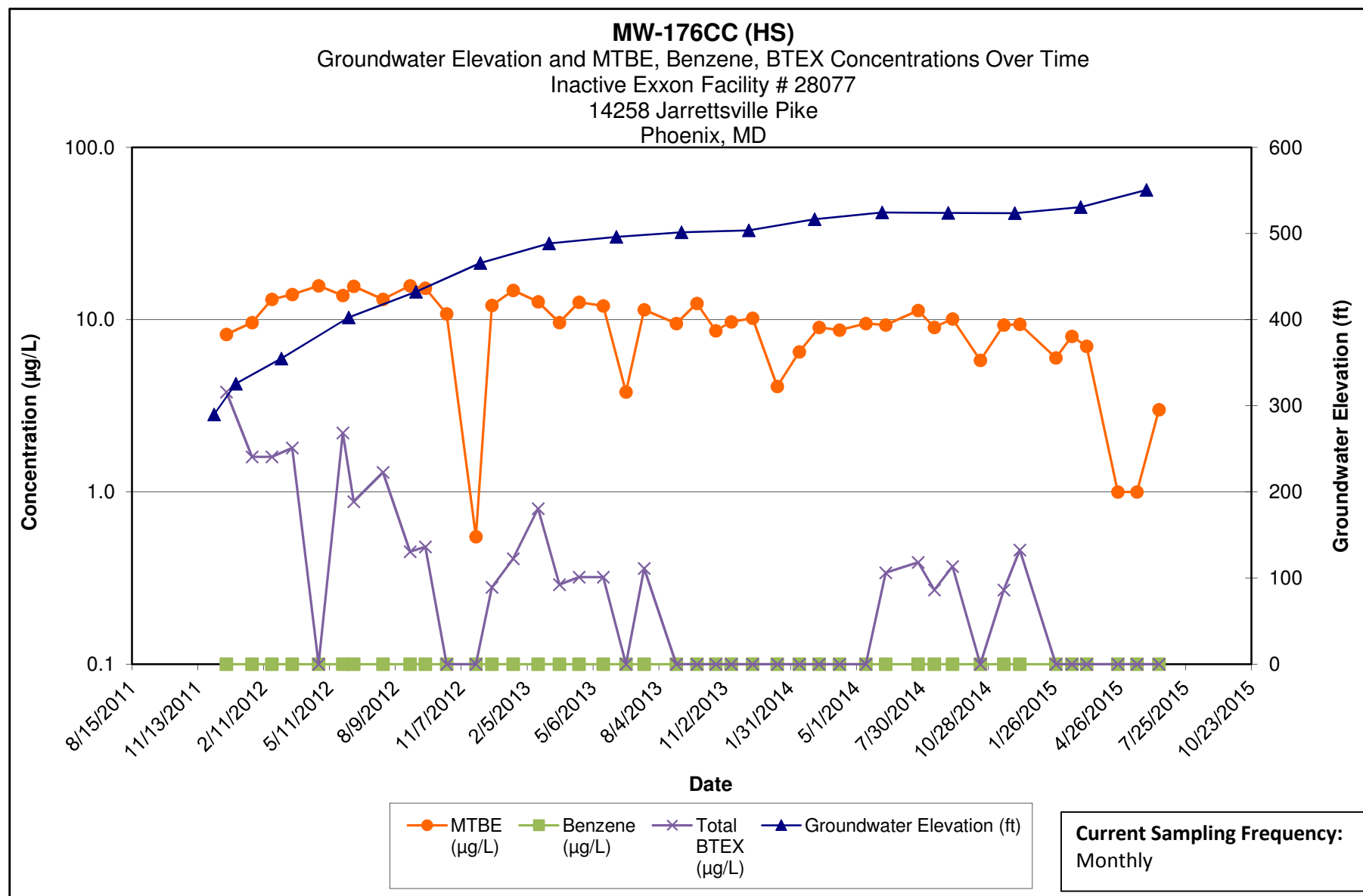
- 1.) ND results are charted as "0.1" to avoid confusion with estimated "J" values.
- 2.) Discrete interval sample collected at the depth indicated using a HydraSleeve sampler.

**Kleinfelder**  
1340 Charwood Road  
Hanover, MD



**Note:**

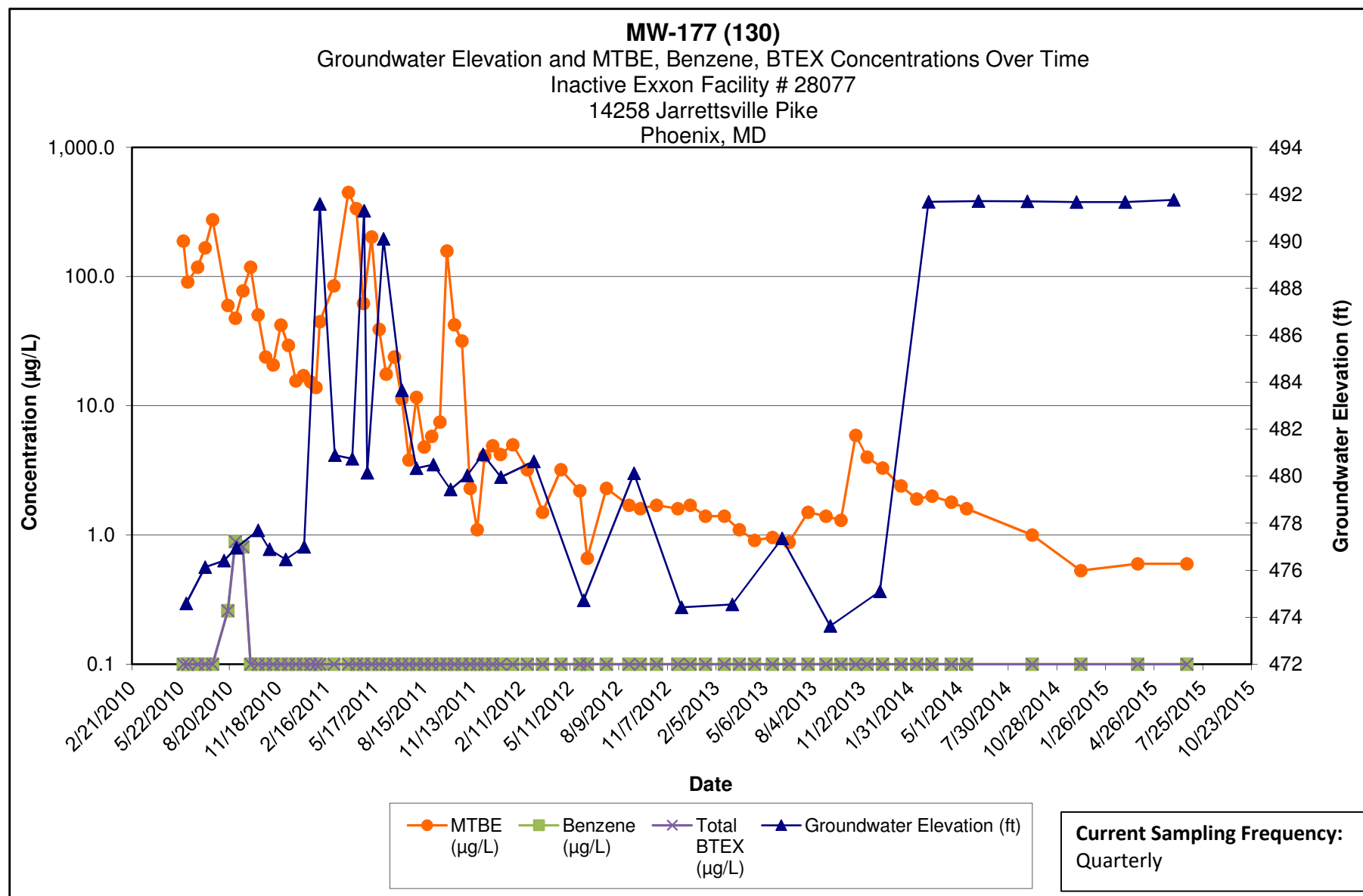
- 1.) ND results are charted as "0.1" to avoid confusion with estimated "J" values.
- 2.) [R] - indicates well was used for remediation at time of reporting.



Note:

- 1.) ND results are charted as "0.1" to avoid confusion with estimated "J" values.
- 2.) HS = Deep composite HydraSleeve sampler set at bottom of open borehole.

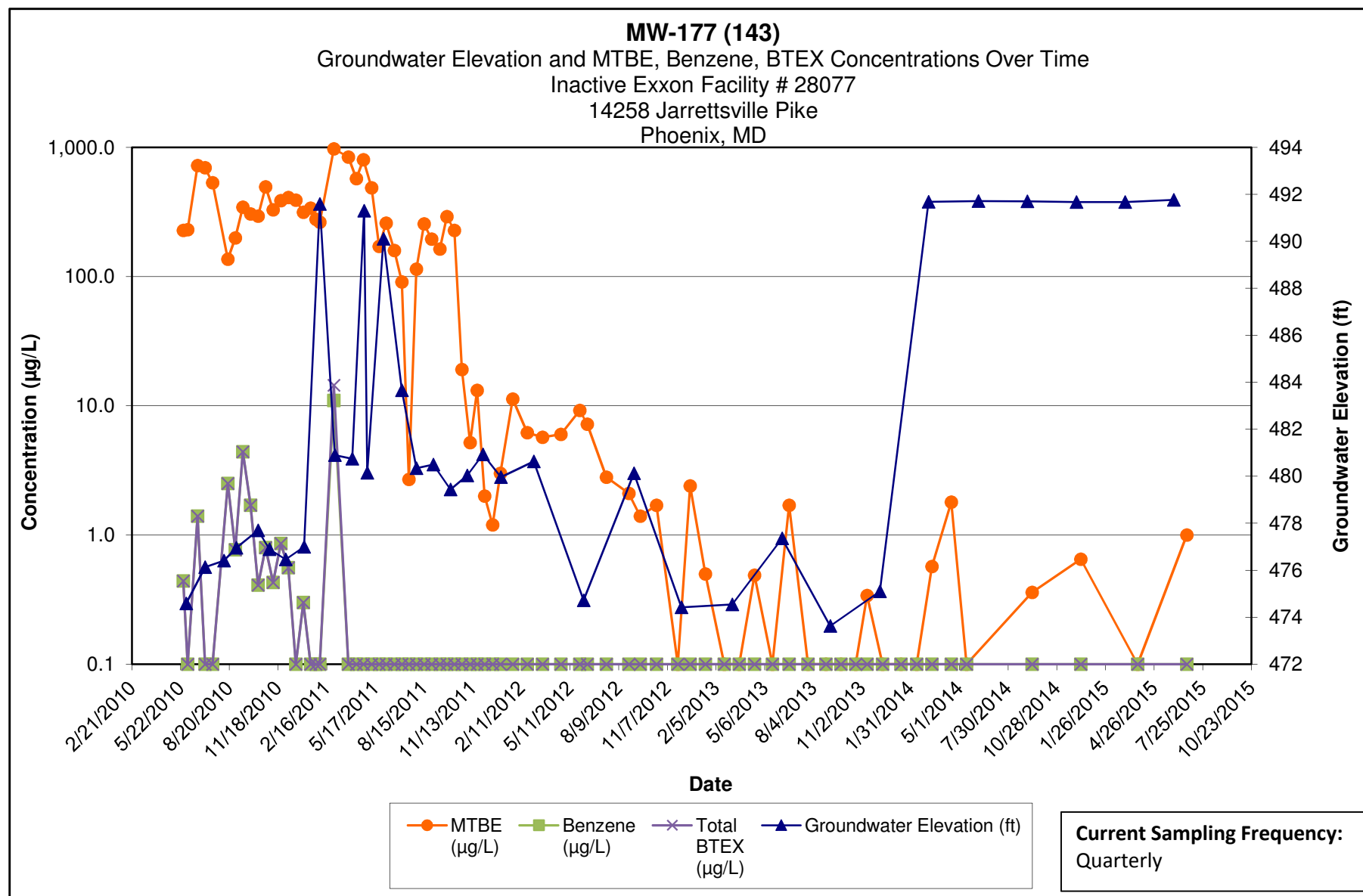
**Kleinfelder**  
1340 Charwood Road  
Hanover, MD



Note:

- 1.) ND results are charted as "0.1" to avoid confusion with estimated "J" values.
- 2.) Discrete interval sample collected at the depth indicated using a HydraSleeve sampler.

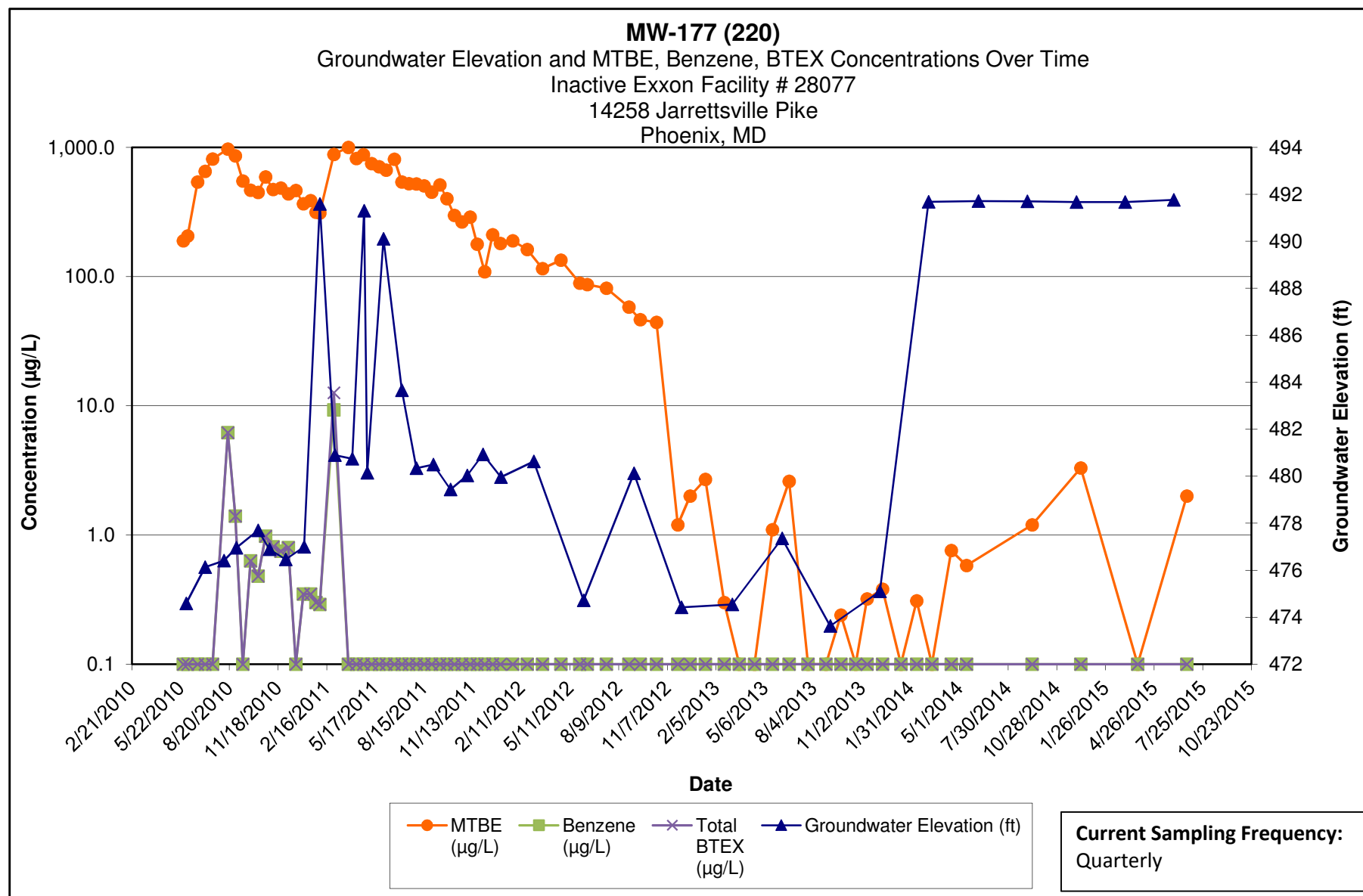
**Kleinfelder**  
1340 Charwood Road  
Hanover, MD



Note:

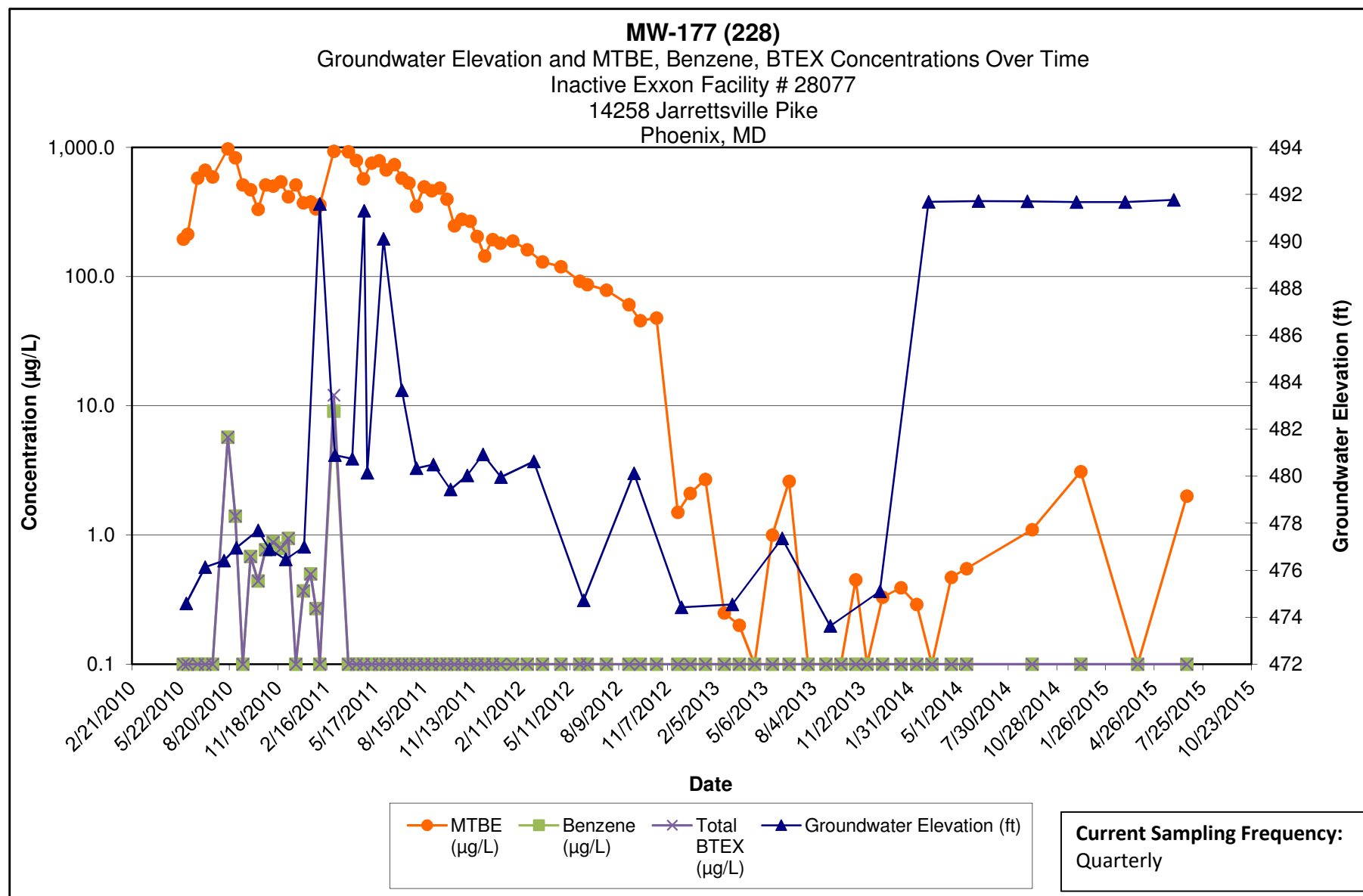
- 1.) ND results are charted as "0.1" to avoid confusion with estimated "J" values.
- 2.) Discrete interval sample collected at the depth indicated using a HydraSleeve sampler.

**Kleinfelder**  
1340 Charwood Road  
Hanover, MD



**Note:**

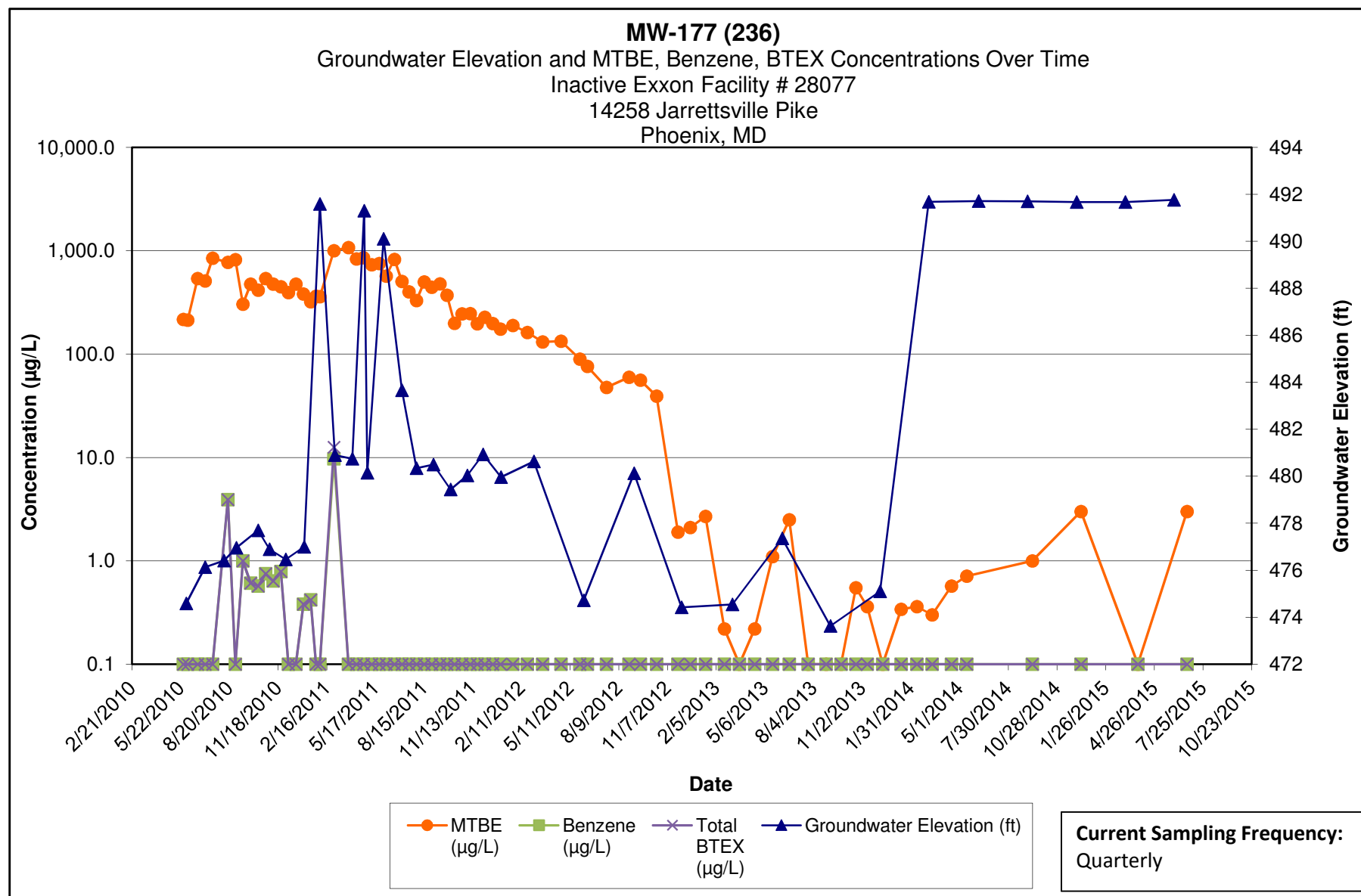
- 1.) ND results are charted as "0.1" to avoid confusion with estimated "J" values.
- 2.) Discrete interval sample collected at the depth indicated using a HydraSleeve sampler.



**Note:**

- 1.) ND results are charted as "0.1" to avoid confusion with estimated "J" values.
- 2.) Discrete interval sample collected at the depth indicated using a HydraSleeve sampler.

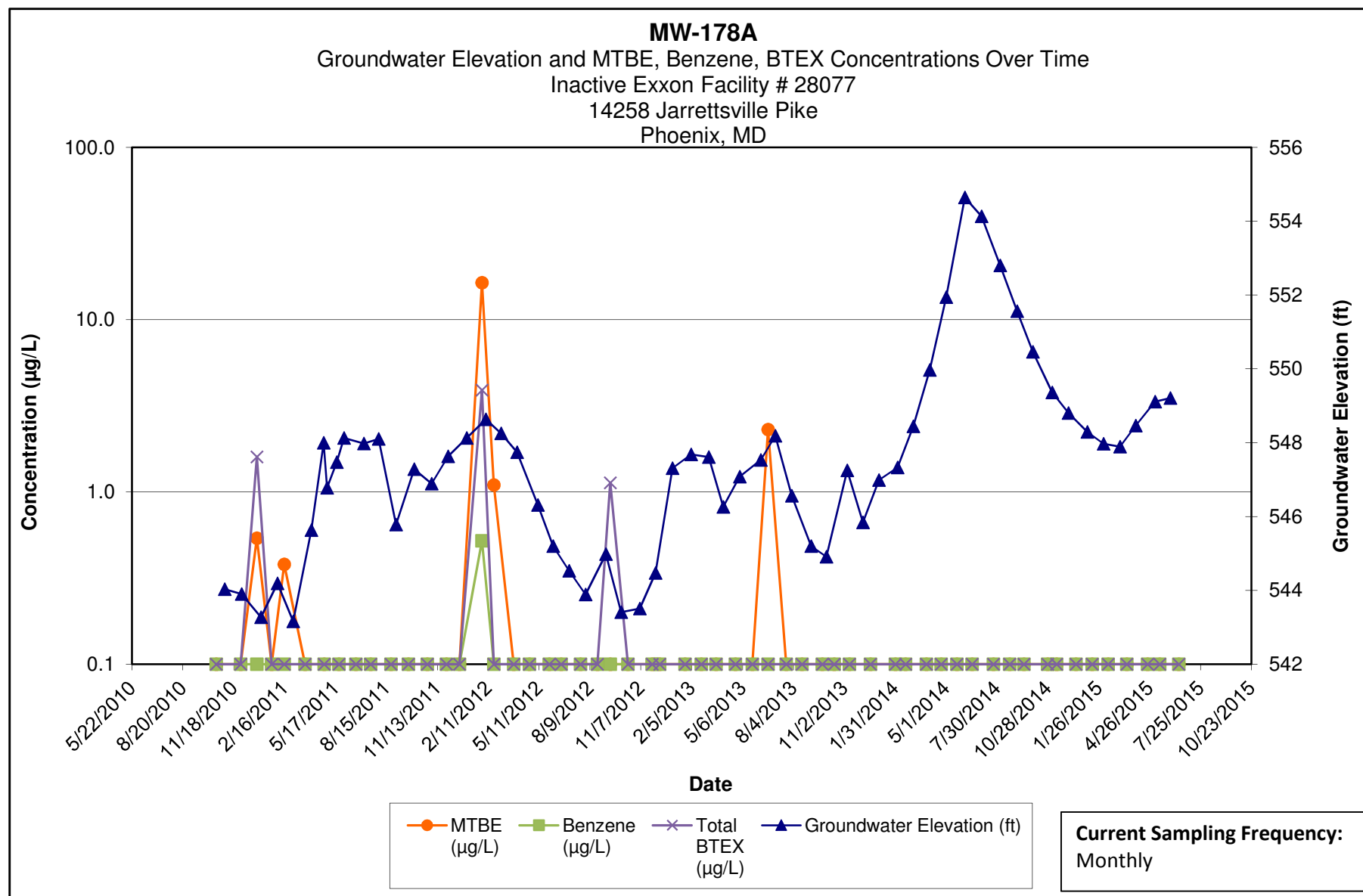




Note:

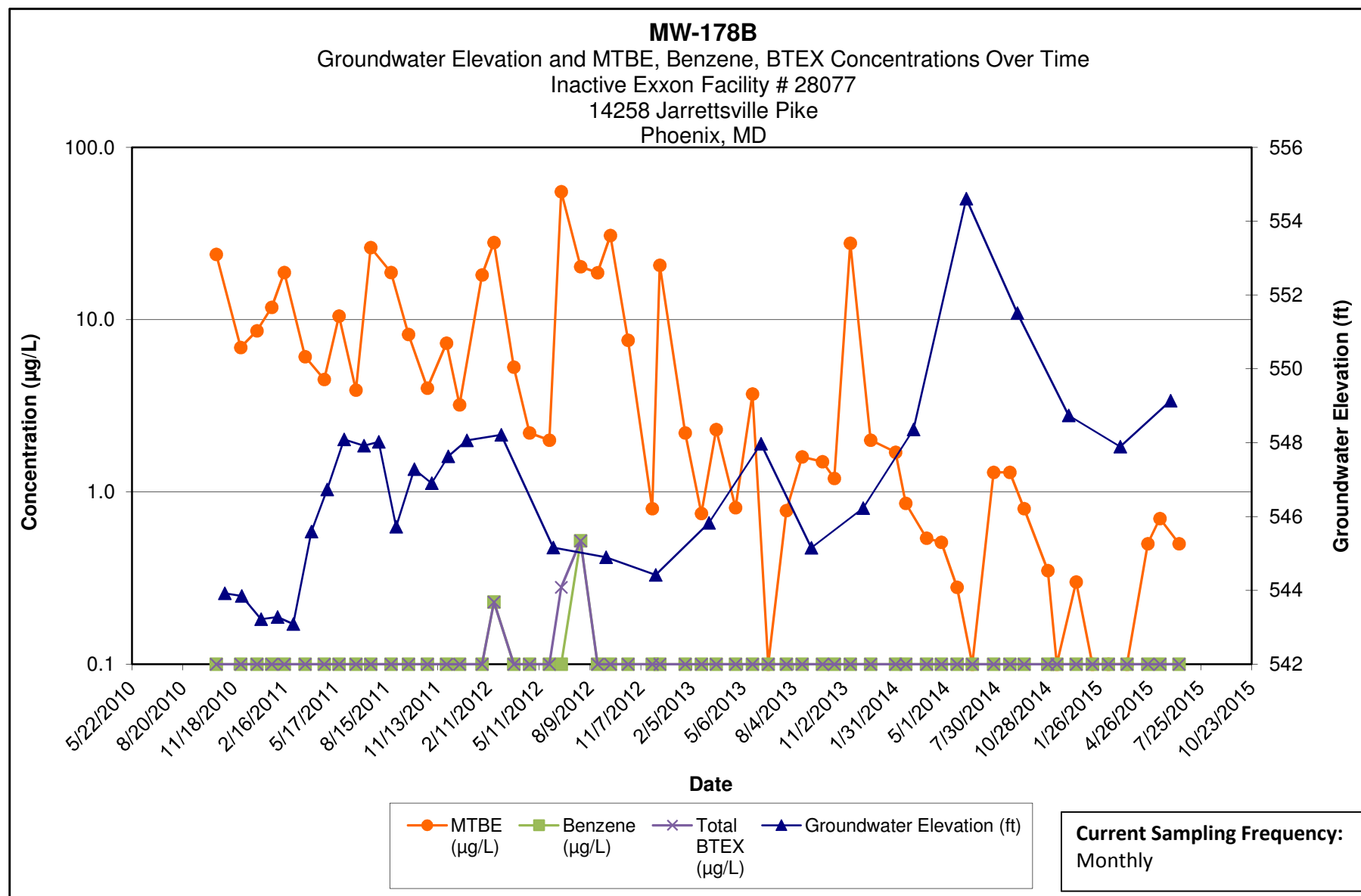
- 1.) ND results are charted as "0.1" to avoid confusion with estimated "J" values.
- 2.) Discrete interval sample collected at the depth indicated using a HydraSleeve sampler.

**Kleinfelder**  
1340 Charwood Road  
Hanover, MD



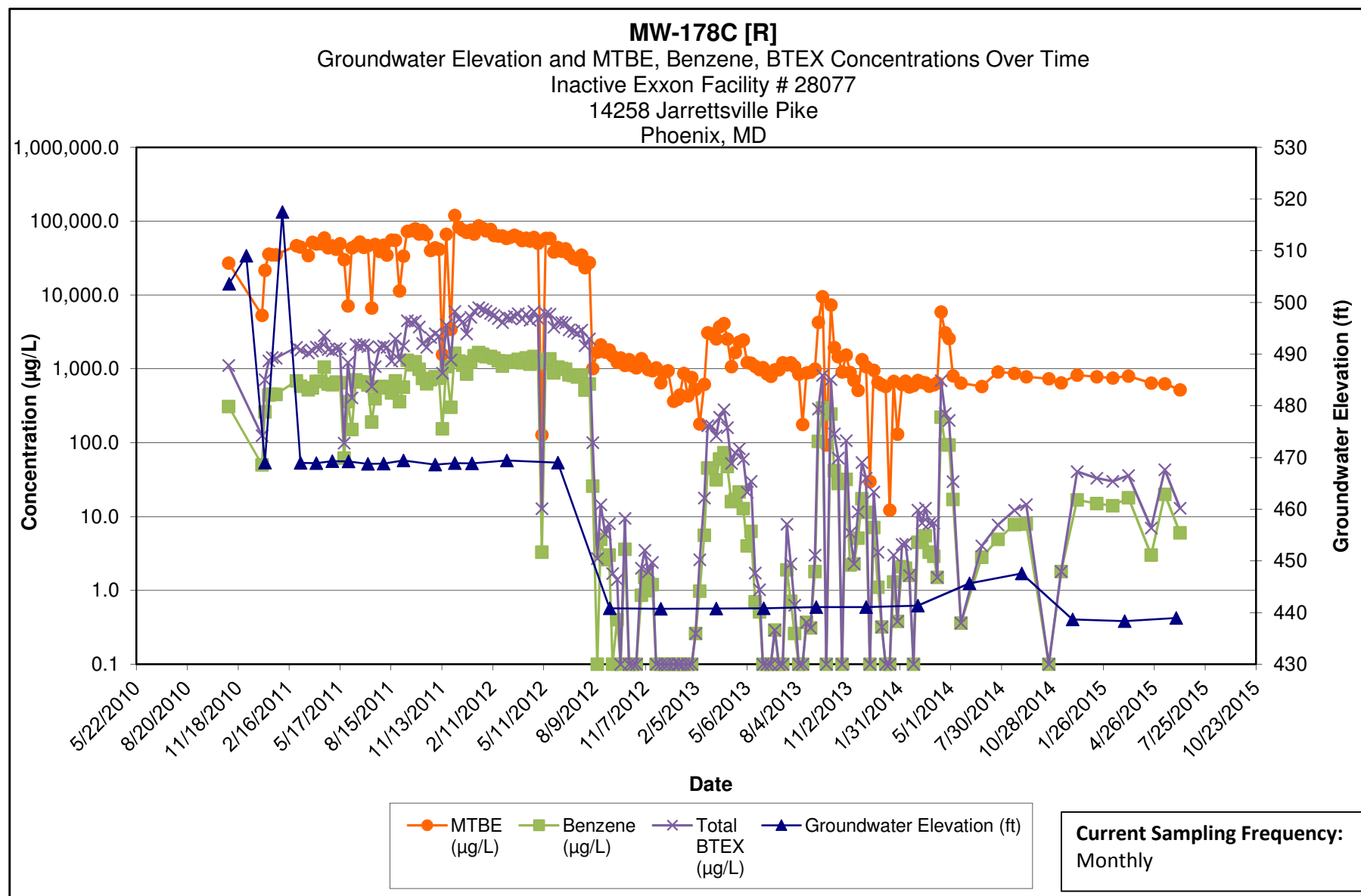
**Note:**

- 1.) ND results are charted as "0.1" to avoid confusion with estimated "J" values.
- 2.) [R] - indicates well was used for remediation at time of reporting.



**Note:**

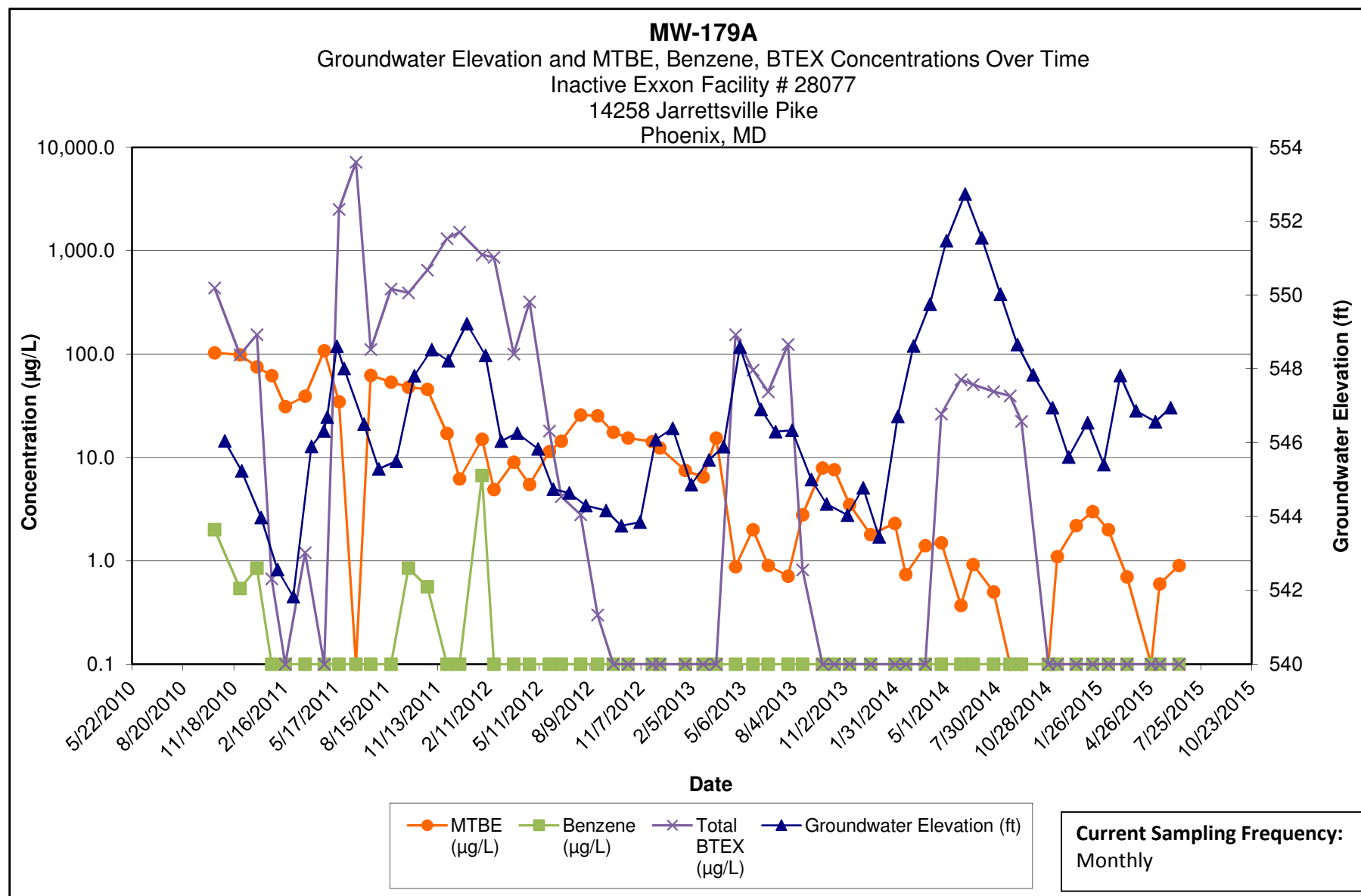
- 1.) ND results are charted as "0.1" to avoid confusion with estimated "J" values.
- 2.) [R] - indicates well was used for remediation at time of reporting.



Note:

- 1.) ND results are charted as "0.1" to avoid confusion with estimated "J" values.
- 2.) [R] - indicates well was used for remediation at time of reporting.

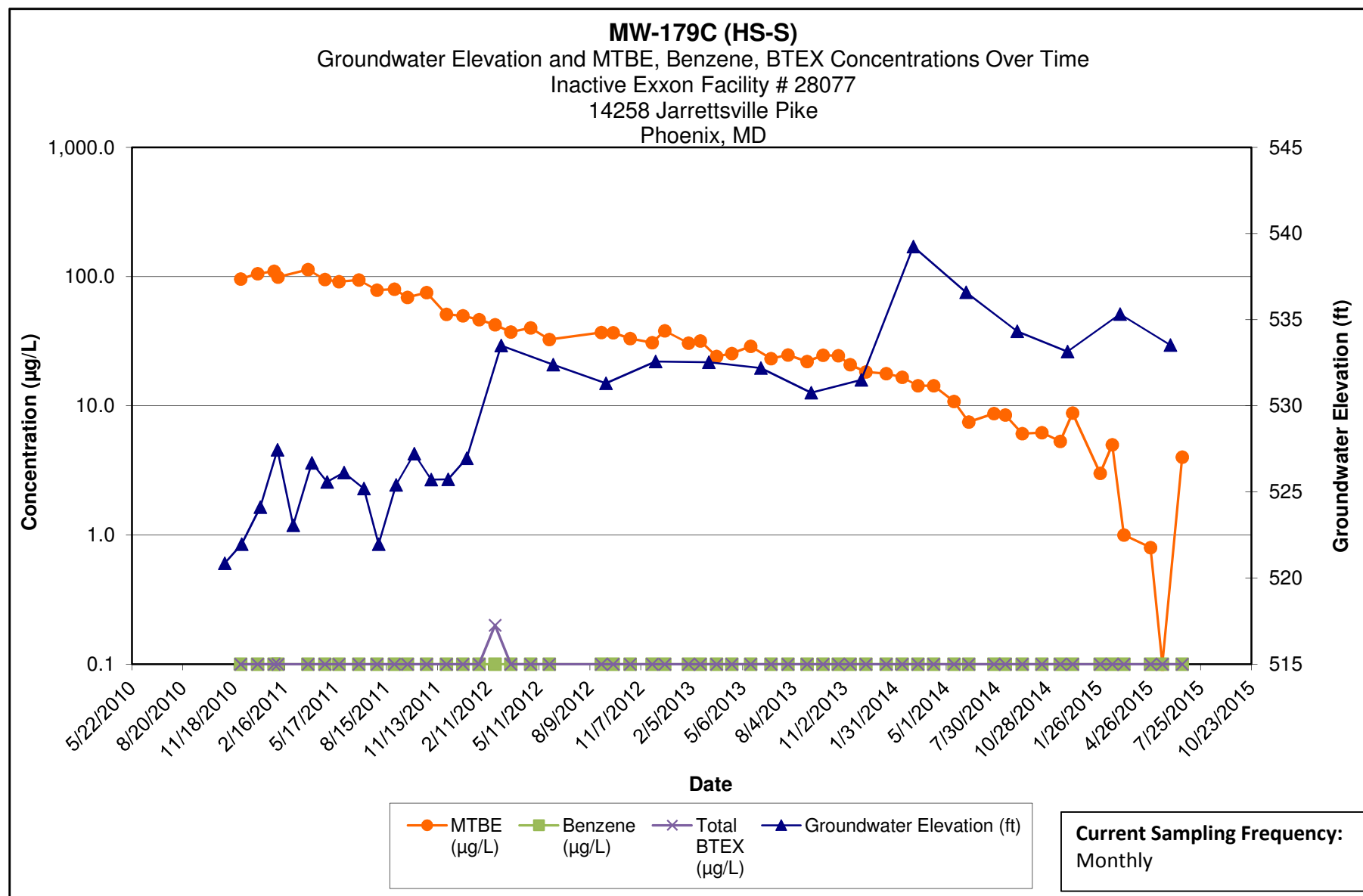
**Kleinfelder**  
1340 Charwood Road  
Hanover, MD



Note:

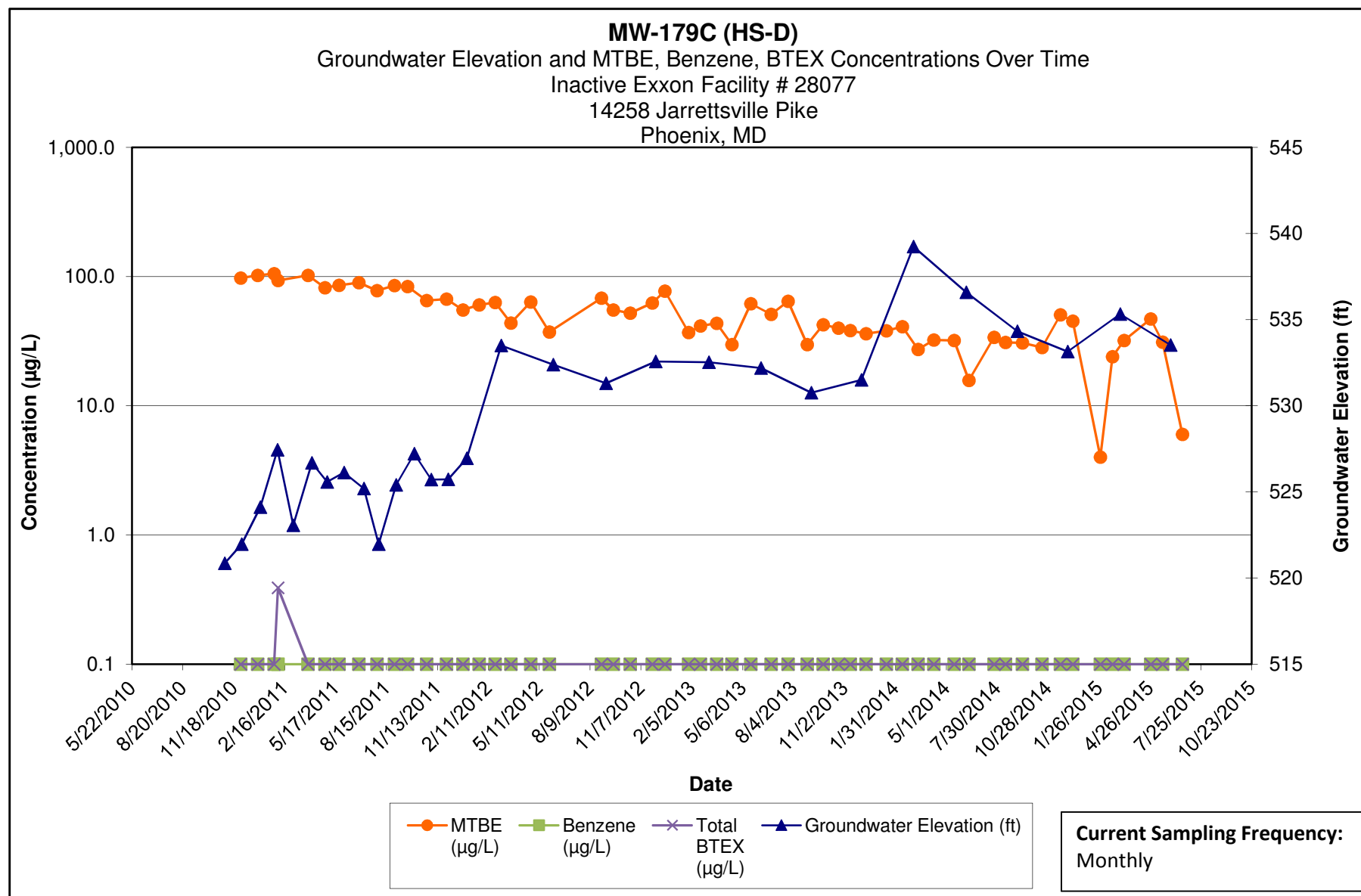
- 1.) ND results are charted as "0.1" to avoid confusion with estimated "J" values.
- 2.) [R] - indicates well was used for remediation at time of reporting.

**Kleinfelder**  
1340 Charwood Road  
Hanover, MD



**Note:**

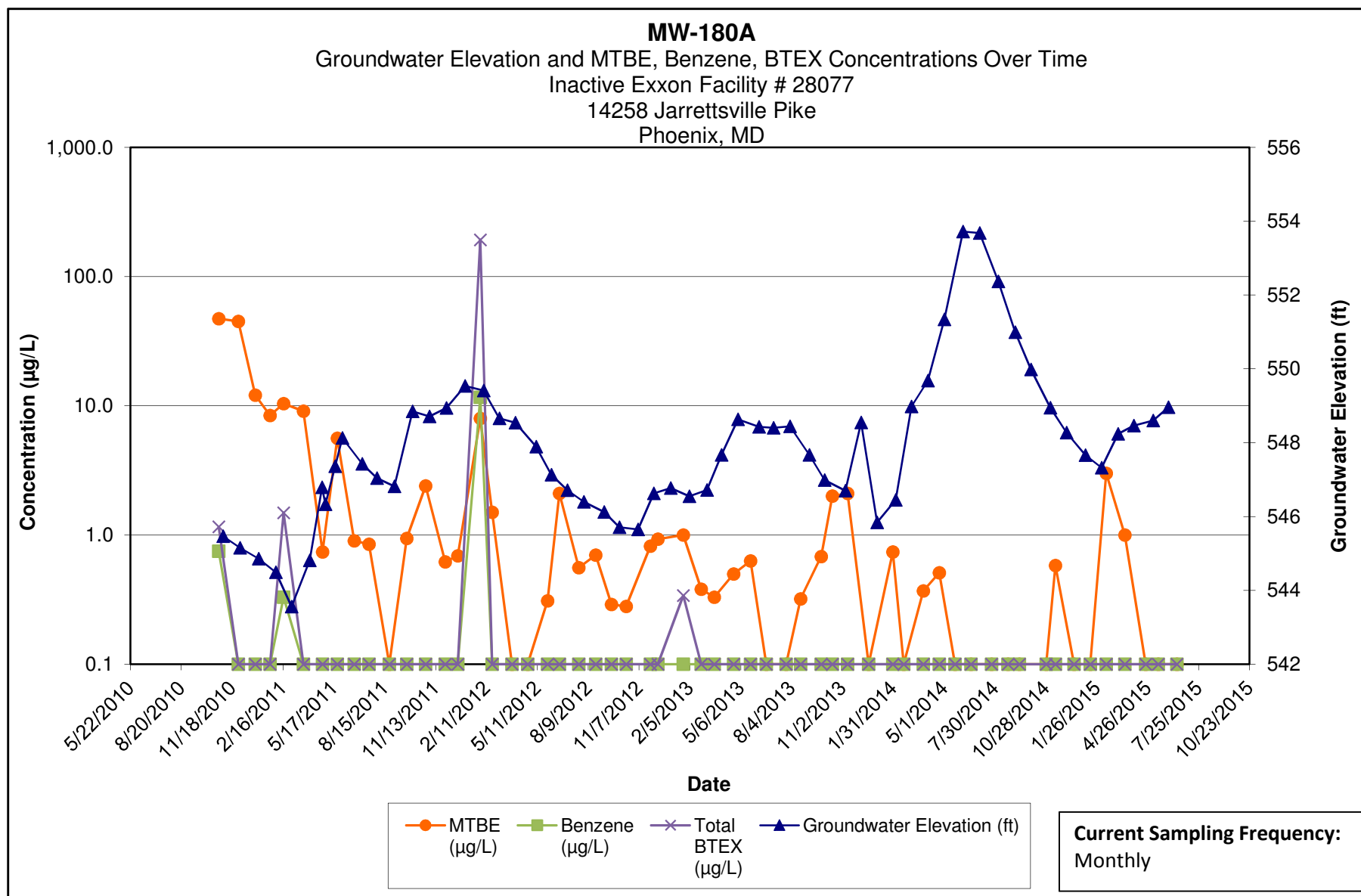
- 1.) ND results are charted as "0.1" to avoid confusion with estimated "J" values.
- 2.) HS-S = Shallow composite HydraSleeve sampler set at half of open borehole.



Note:

- 1.) ND results are charted as "0.1" to avoid confusion with estimated "J" values.
- 2.) HS-D = Deep composite HydraSleeve sampler set at bottom of open borehole.

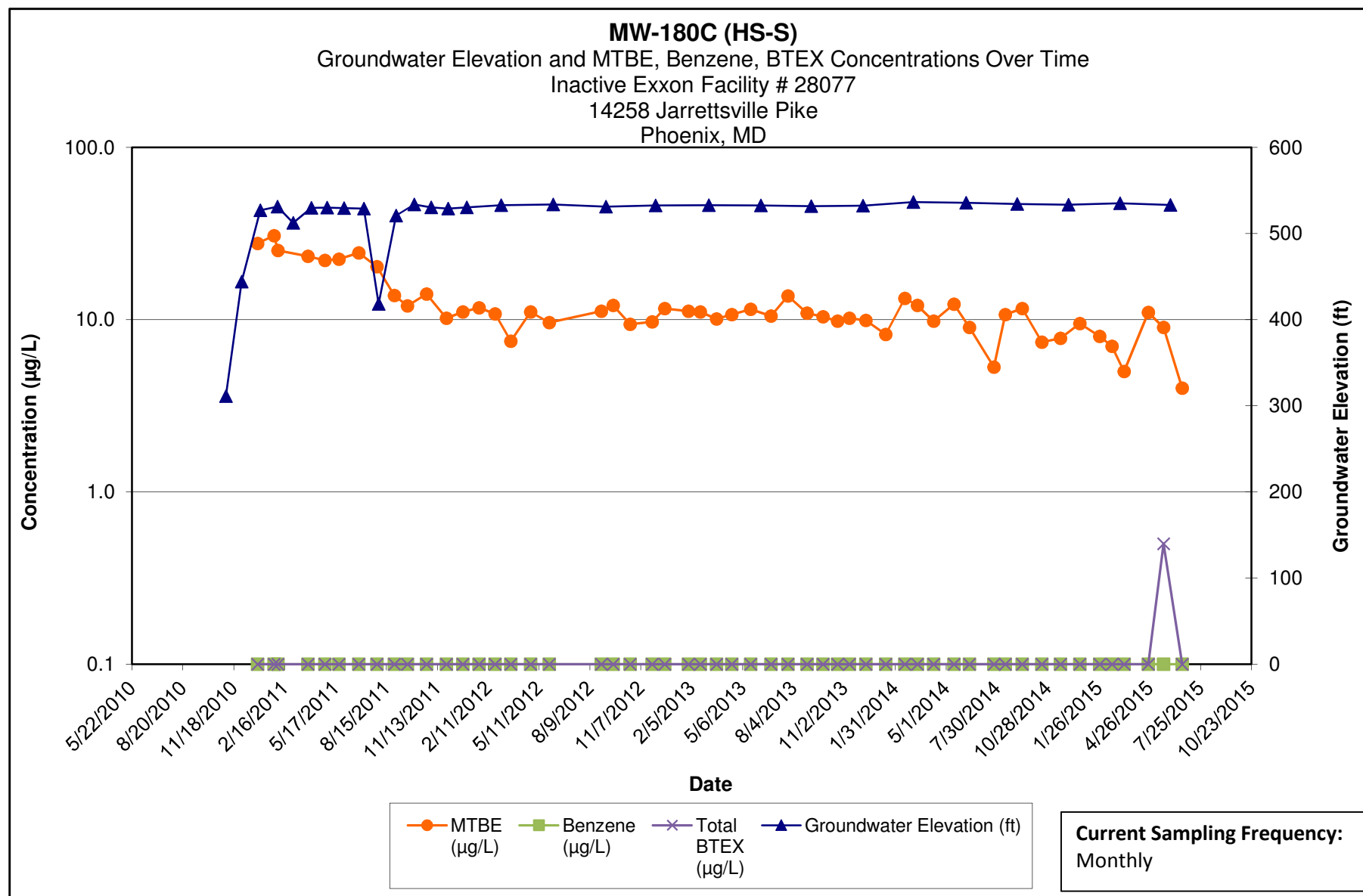
**Kleinfelder**  
1340 Charwood Road  
Hanover, MD



**Note:**

- 1.) ND results are charted as "0.1" to avoid confusion with estimated "J" values.
- 2.) [R] - indicates well was used for remediation at time of reporting.

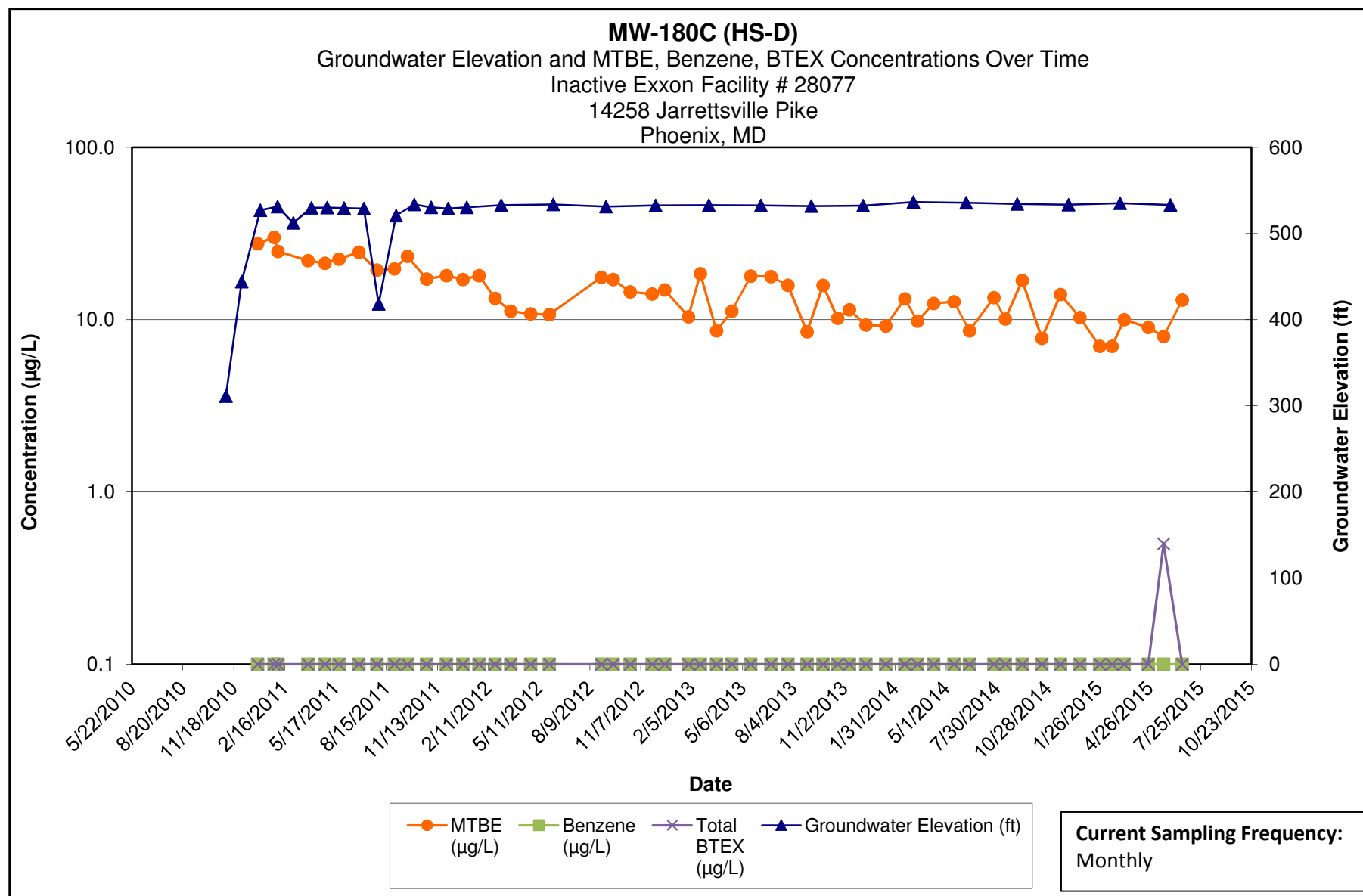




**Note:**

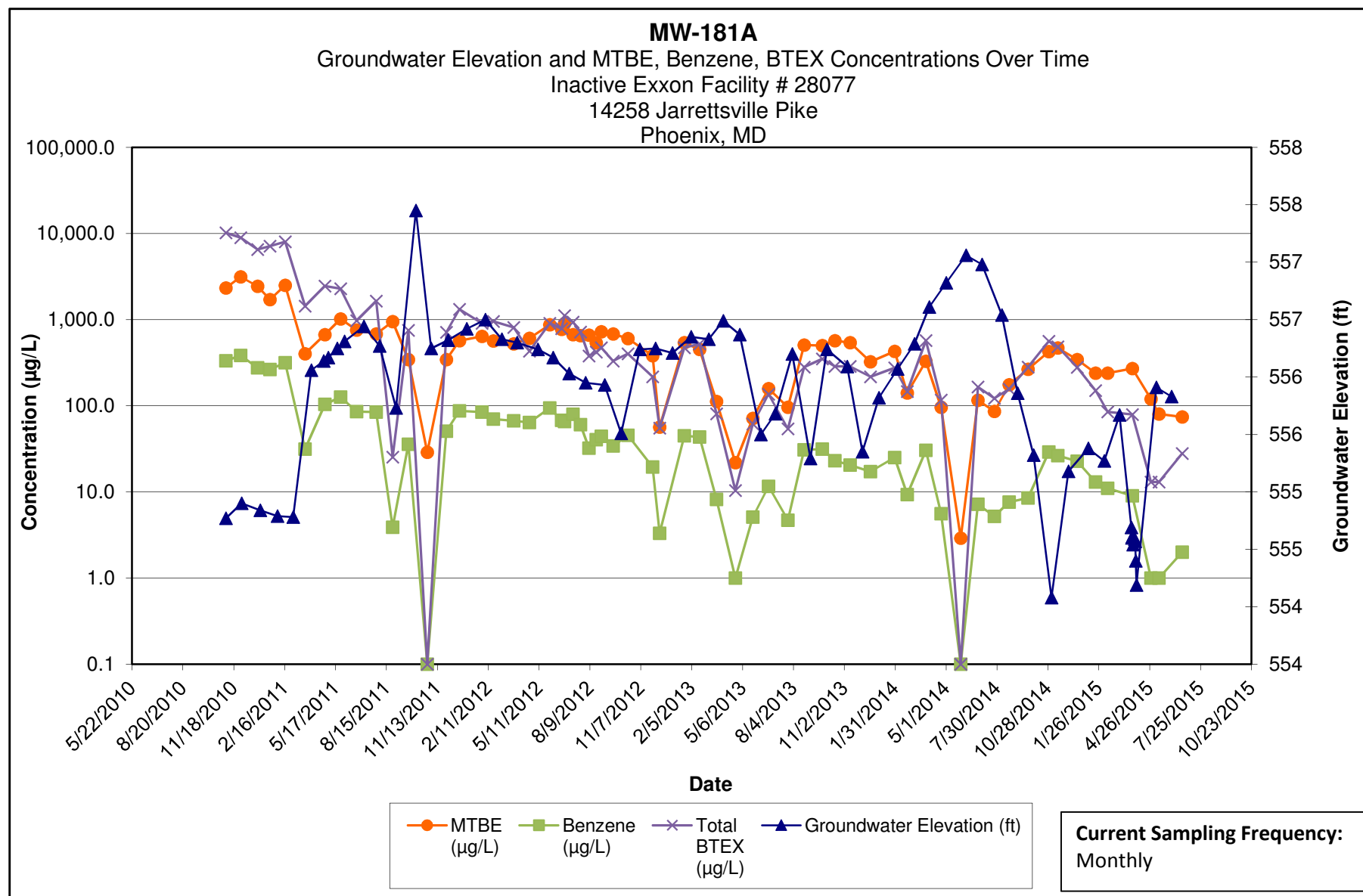
- 1.) ND results are charted as "0.1" to avoid confusion with estimated "J" values.
- 2.) HS-S = Shallow composite HydraSleeve sampler set at half of open borehole.

**Kleinfelder**  
1340 Charwood Road  
Hanover, MD



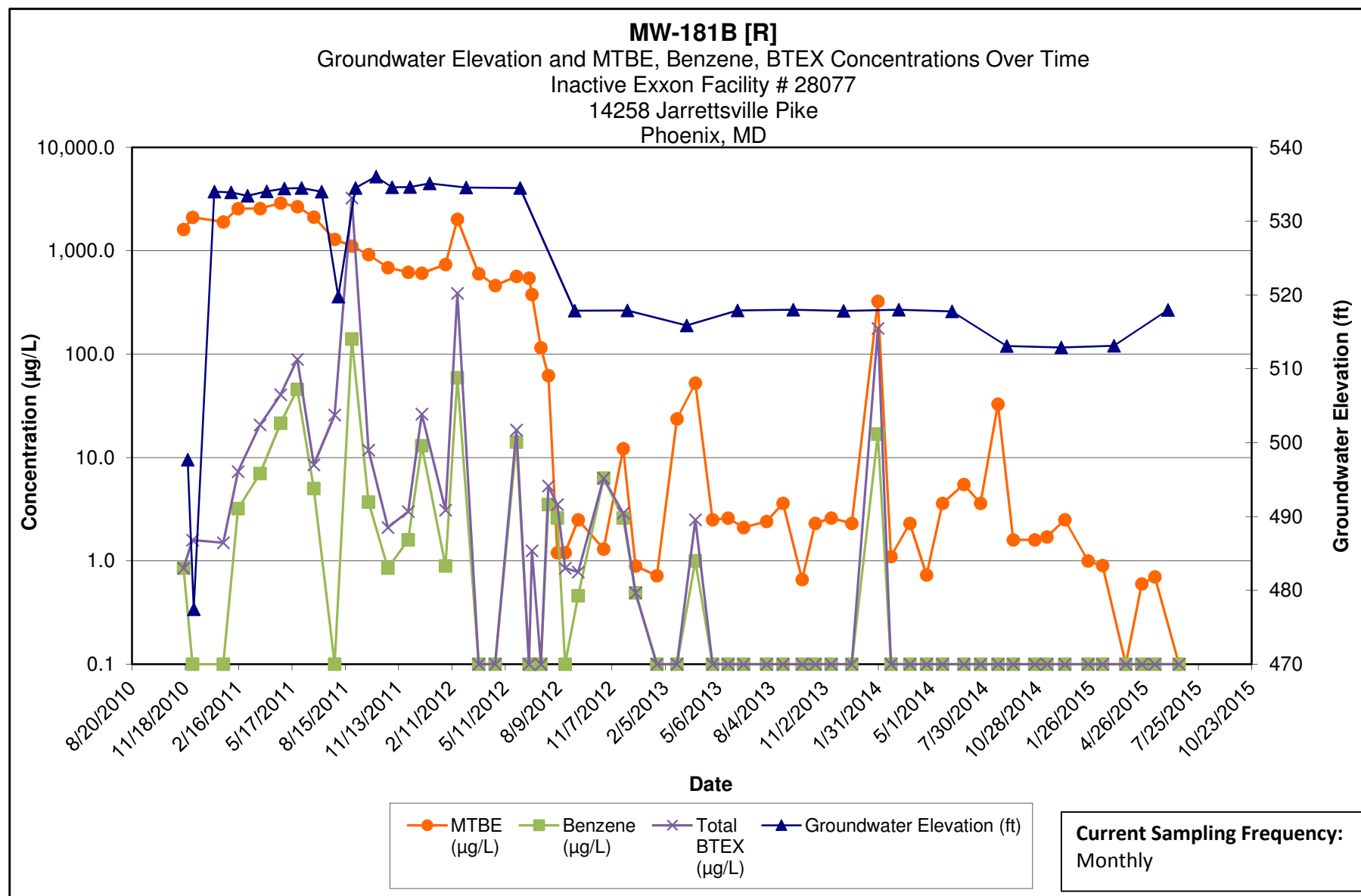
**Note:**

- 1.) ND results are charted as "0.1" to avoid confusion with estimated "J" values.
- 2.) HS-D = Deep composite HydraSleeve sampler set at bottom of open borehole.



**Note:**

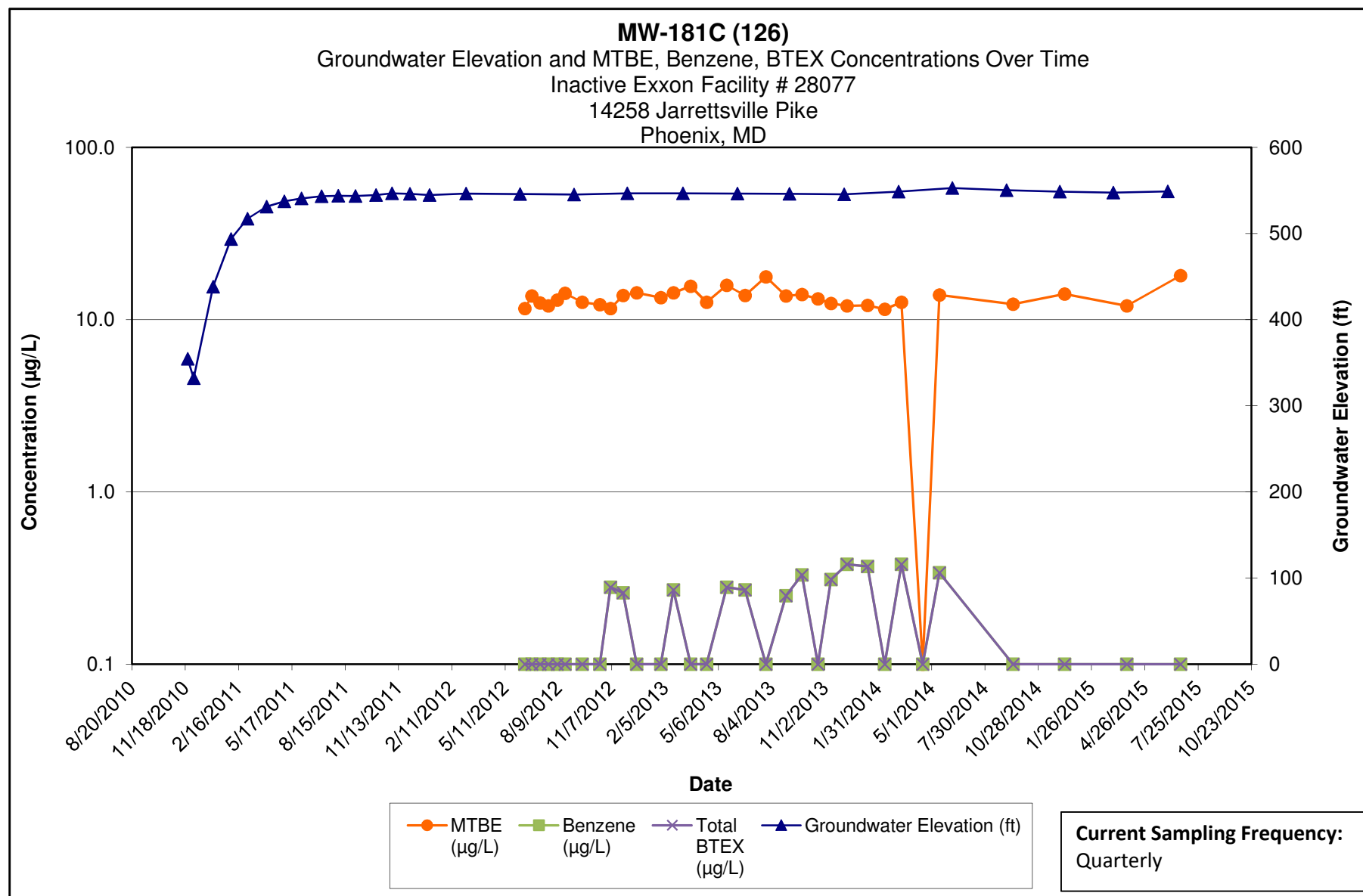
- 1.) ND results are charted as "0.1" to avoid confusion with estimated "J" values.
- 2.) [R] - indicates well was used for remediation at time of reporting.



Note:

- 1.) ND results are charted as "0.1" to avoid confusion with estimated "J" values.
- 2.) [R] - indicates well was used for remediation at time of reporting.

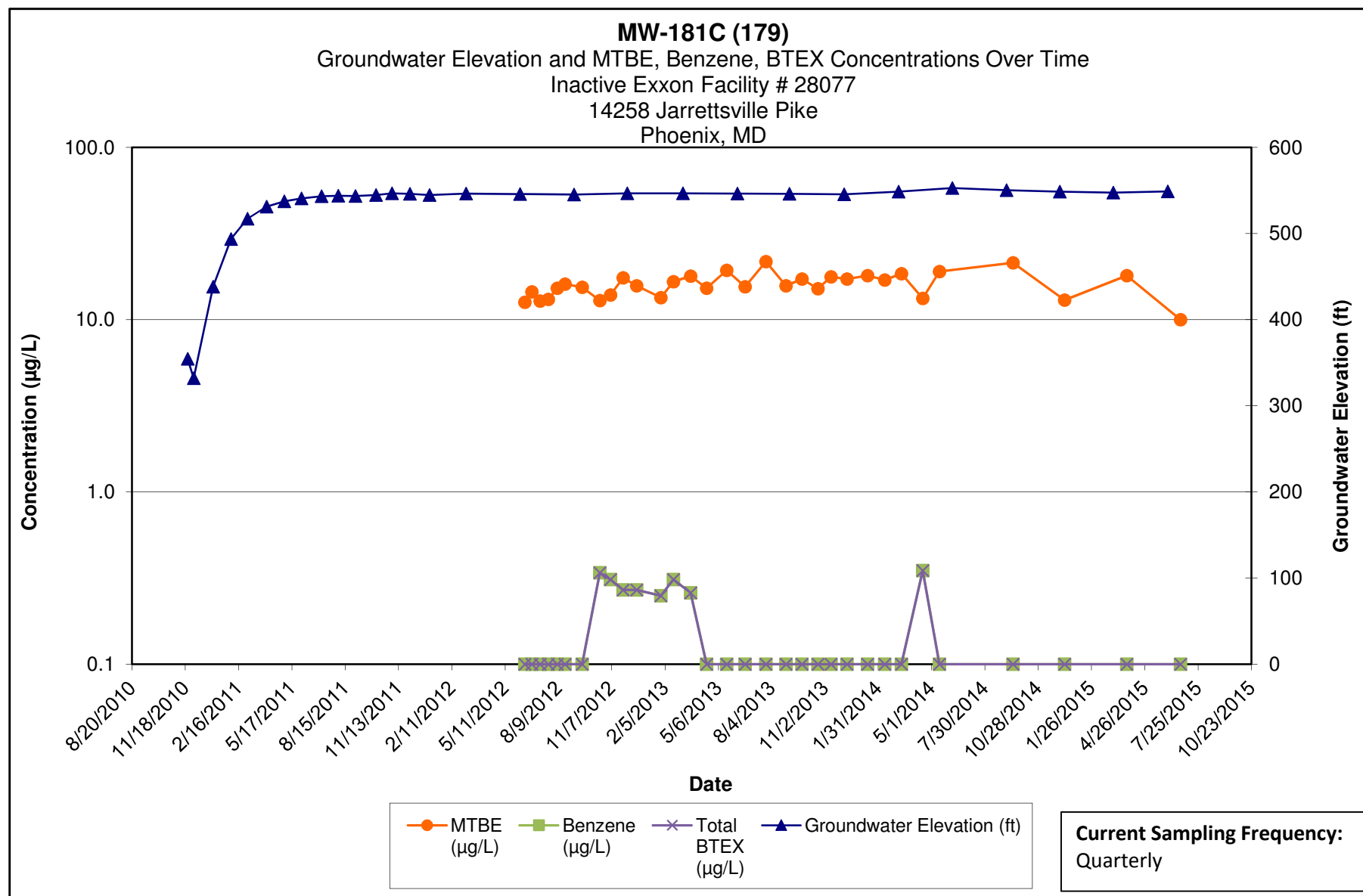
**Kleinfelder**  
1340 Charwood Road  
Hanover, MD



**Note:**

- 1.) ND results are charted as "0.1" to avoid confusion with estimated "J" values.
- 2.) Discrete interval sample collected at the depth indicated using a HydraSleeve sampler.

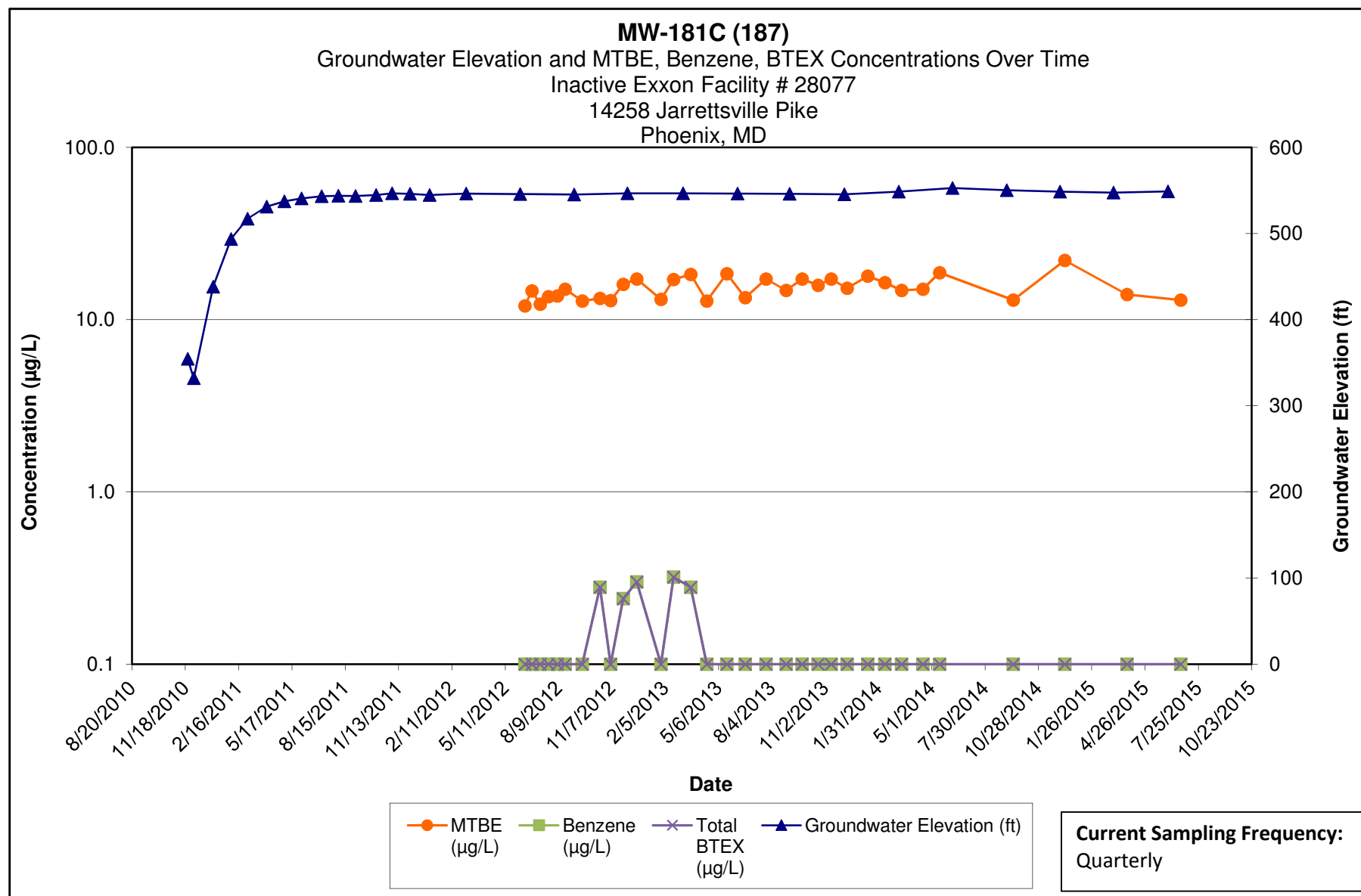
**Kleinfelder**  
1340 Charwood Road  
Hanover, MD



Note:

- 1.) ND results are charted as "0.1" to avoid confusion with estimated "J" values.
- 2.) Discrete interval sample collected at the depth indicated using a HydraSleeve sampler.

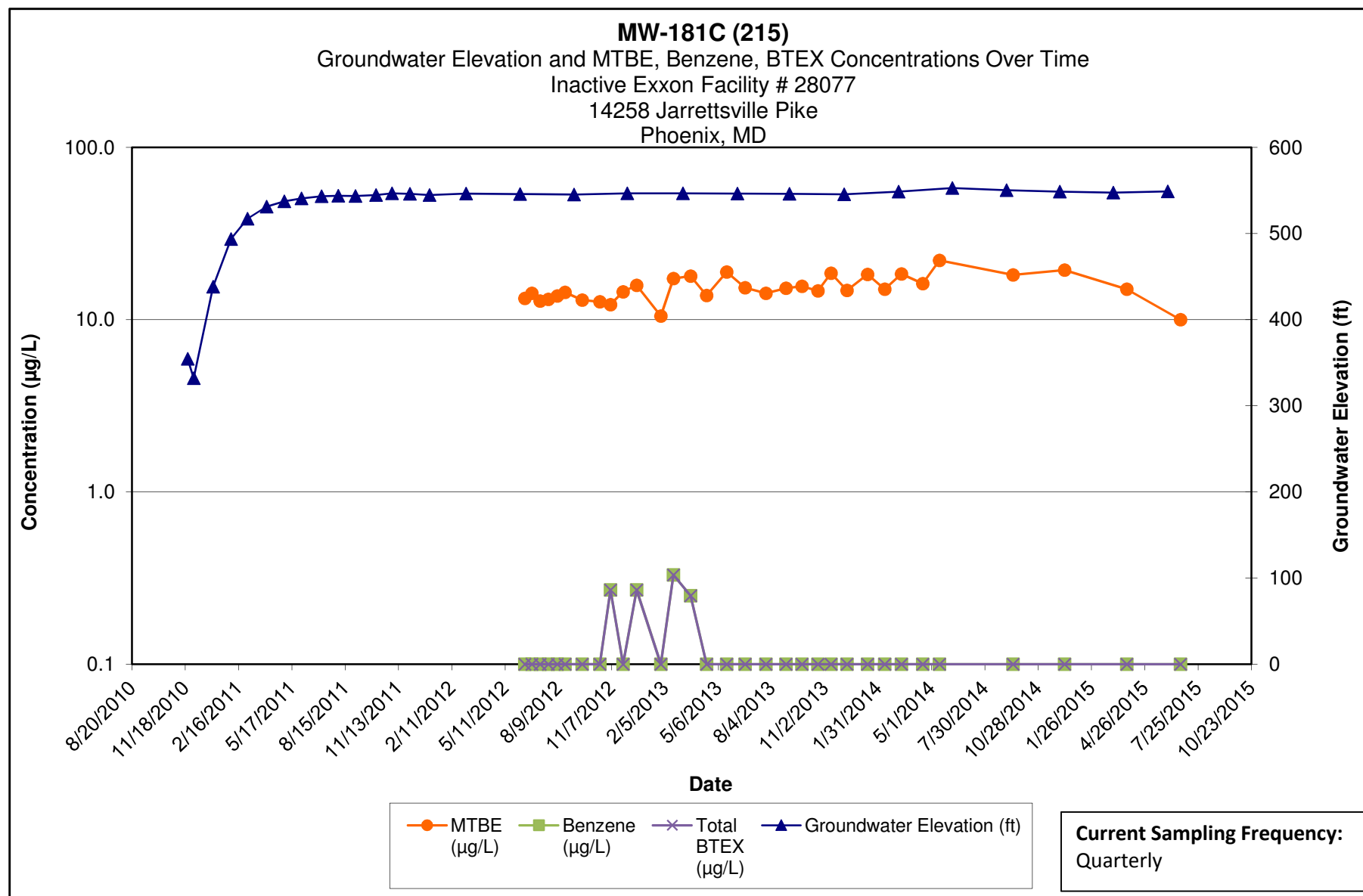
**Kleinfelder**  
1340 Charwood Road  
Hanover, MD



Note:

- 1.) ND results are charted as "0.1" to avoid confusion with estimated "J" values.
- 2.) Discrete interval sample collected at the depth indicated using a HydraSleeve sampler.

**Kleinfelder**  
1340 Charwood Road  
Hanover, MD

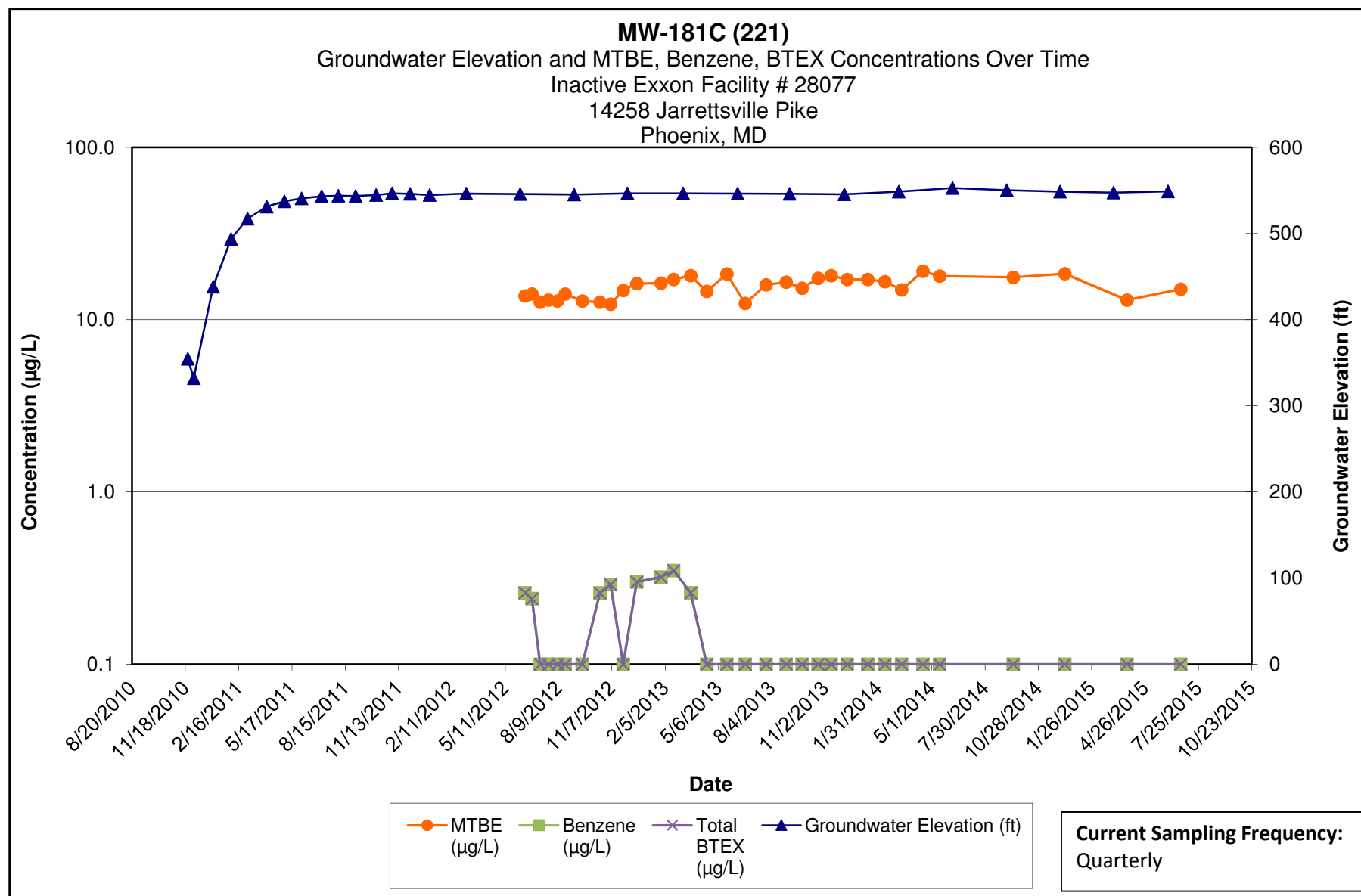


Note:

- 1.) ND results are charted as "0.1" to avoid confusion with estimated "J" values.
- 2.) Discrete interval sample collected at the depth indicated using a HydraSleeve sampler.

**Kleinfelder**  
1340 Charwood Road  
Hanover, MD

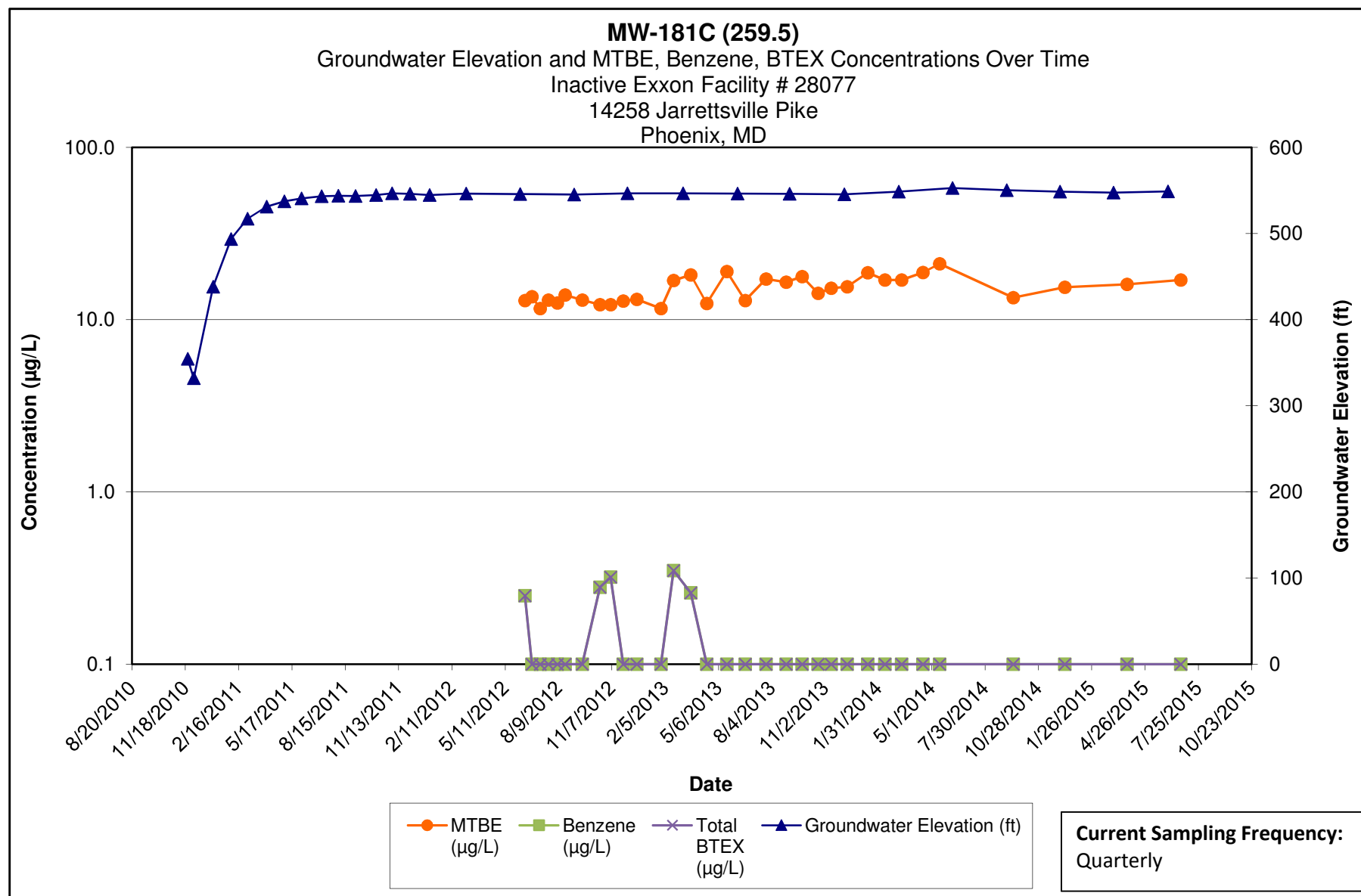




Note:

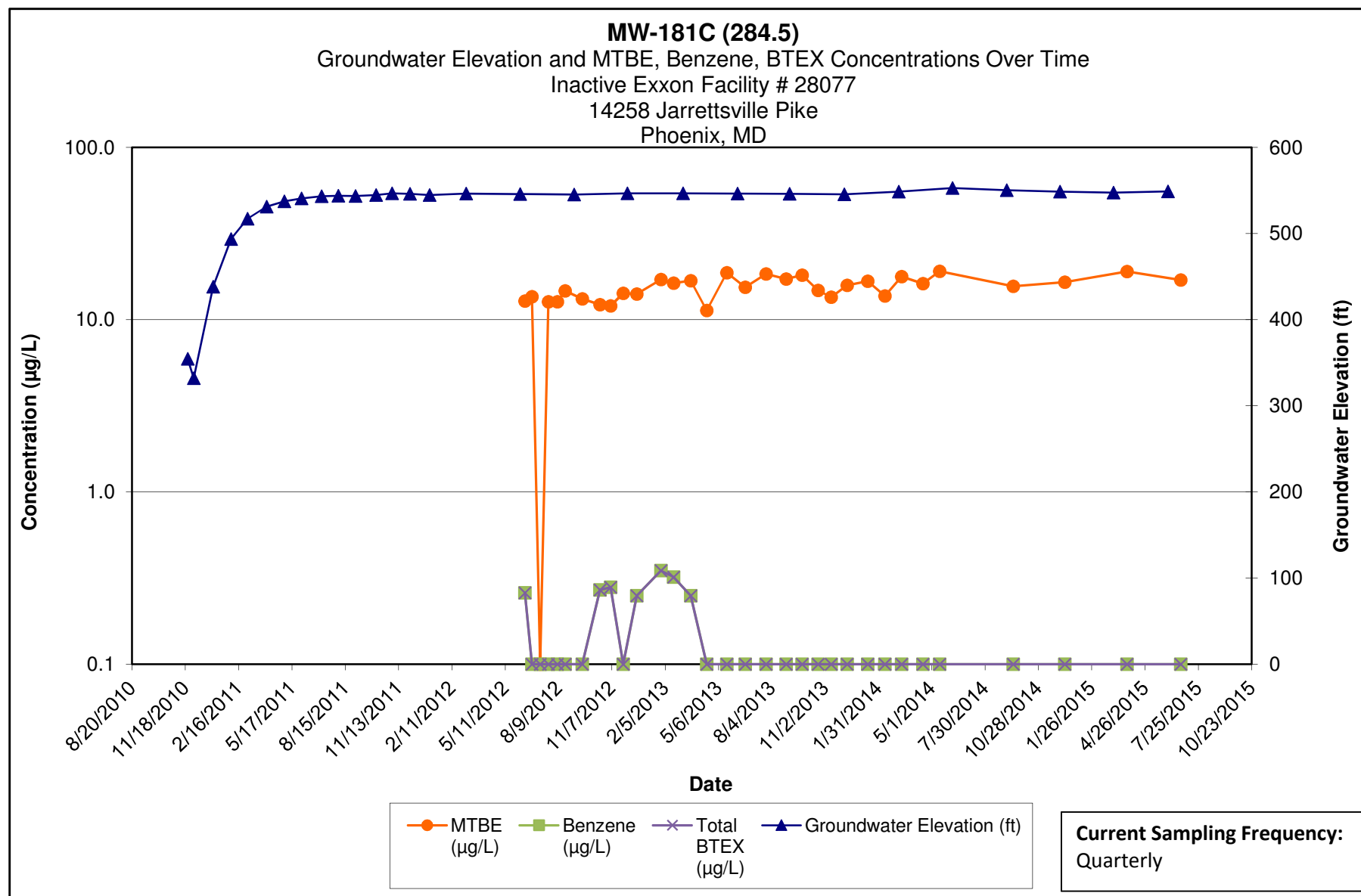
- 1.) ND results are charted as "0.1" to avoid confusion with estimated "J" values.
- 2.) Discrete interval sample collected at the depth indicated using a HydraSleeve sampler.

**Kleinfelder**  
1340 Charwood Road  
Hanover, MD



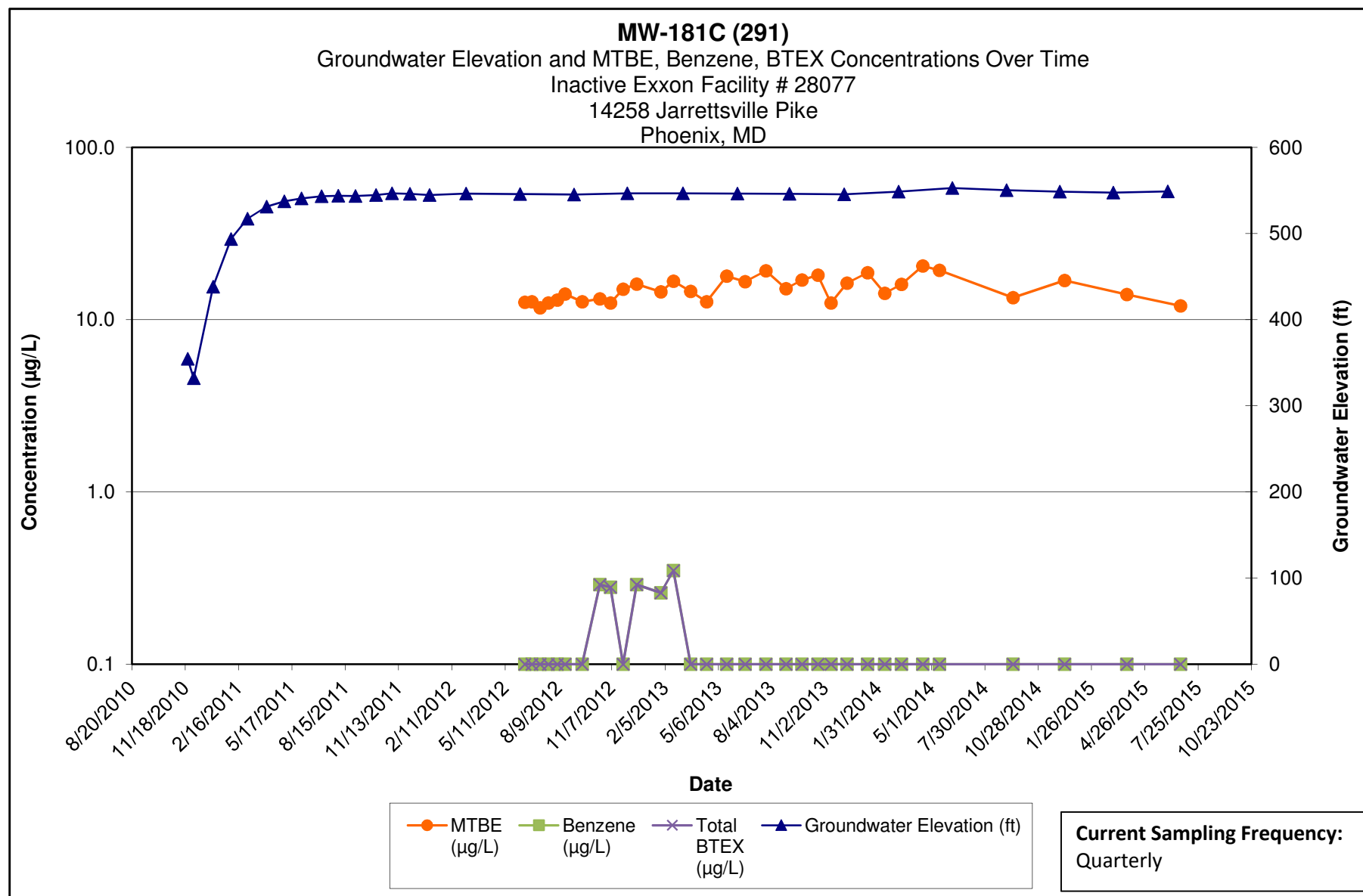
**Note:**

- 1.) ND results are charted as "0.1" to avoid confusion with estimated "J" values.
- 2.) Discrete interval sample collected at the depth indicated using a HydraSleeve sampler.



**Note:**

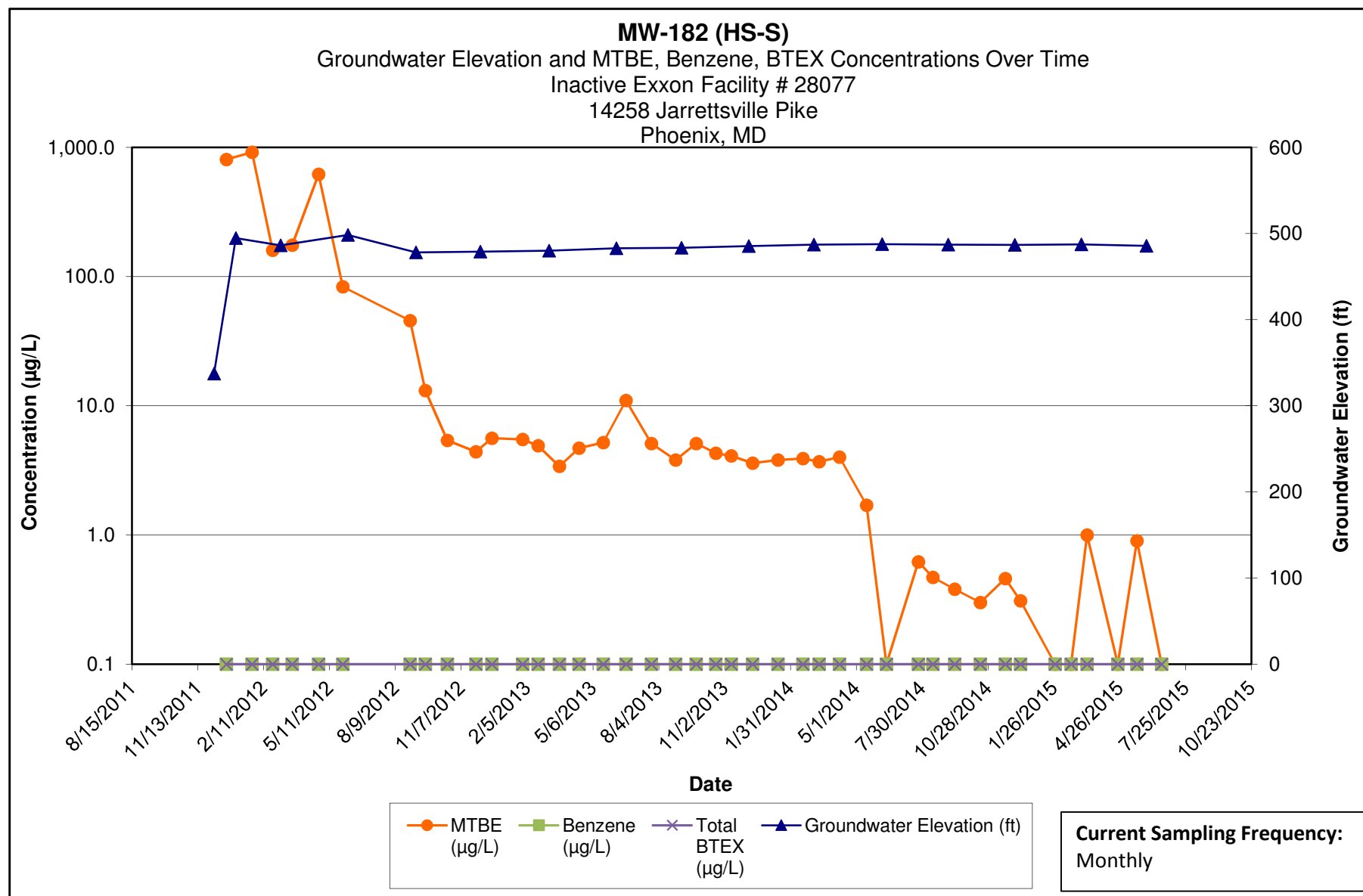
- 1.) ND results are charted as "0.1" to avoid confusion with estimated "J" values.
- 2.) Discrete interval sample collected at the depth indicated using a HydraSleeve sampler.



Note:

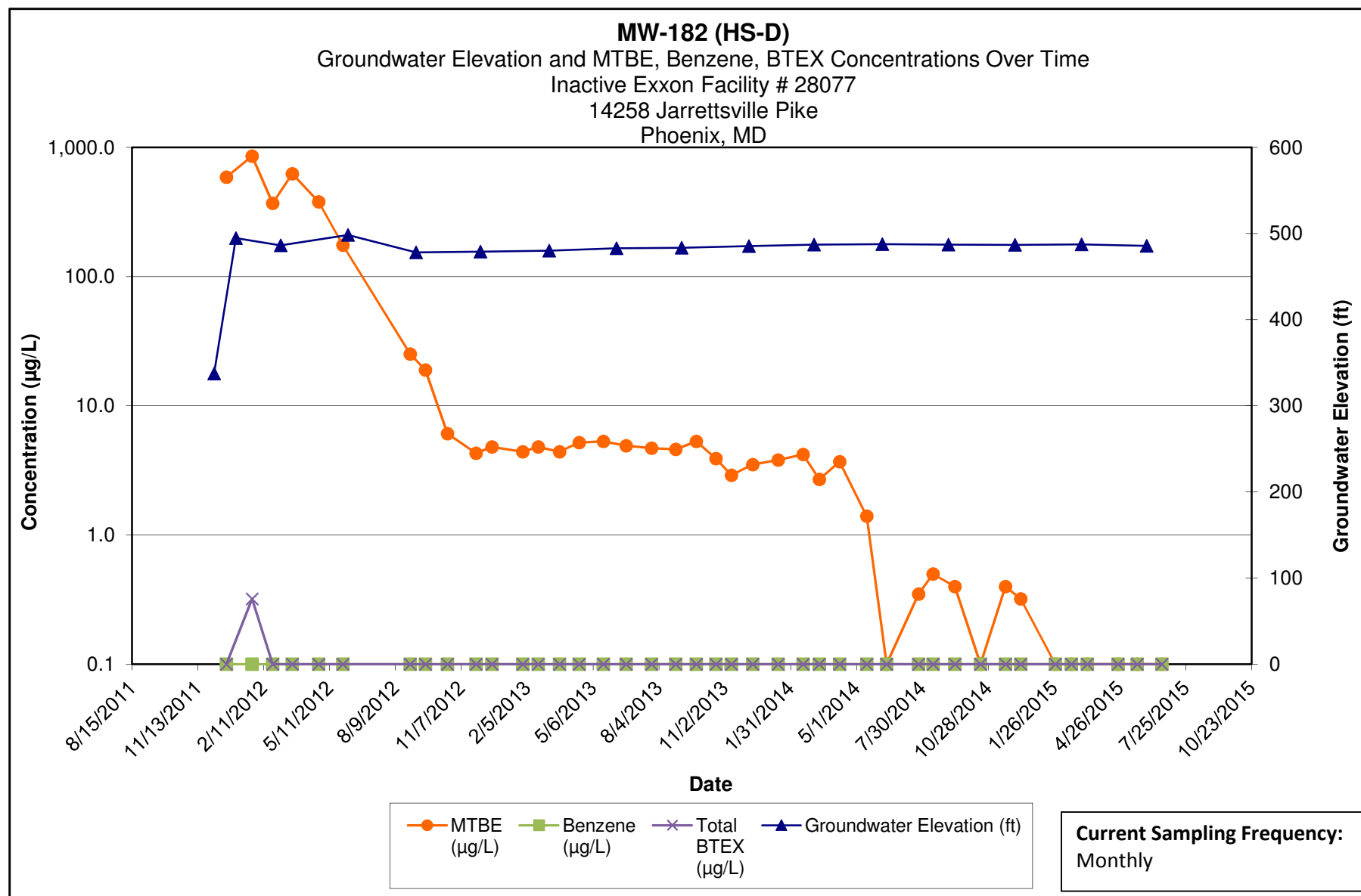
- 1.) ND results are charted as "0.1" to avoid confusion with estimated "J" values.
- 2.) Discrete interval sample collected at the depth indicated using a HydraSleeve sampler.

**Kleinfelder**  
1340 Charwood Road  
Hanover, MD



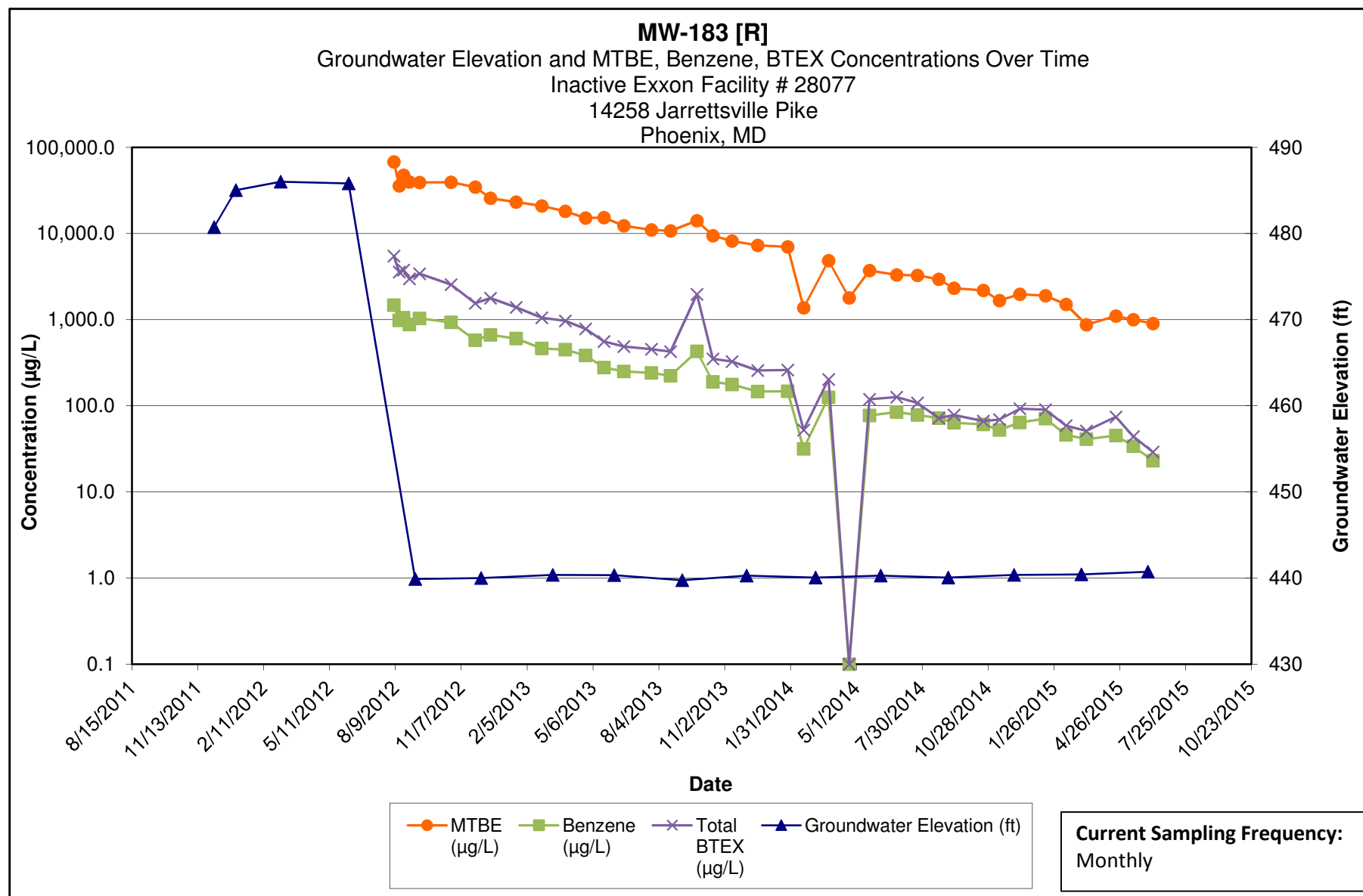
**Note:**

- 1.) ND results are charted as "0.1" to avoid confusion with estimated "J" values.
- 2.) HS-S = Shallow composite HydraSleeve sampler set at half of open borehole.



**Note:**

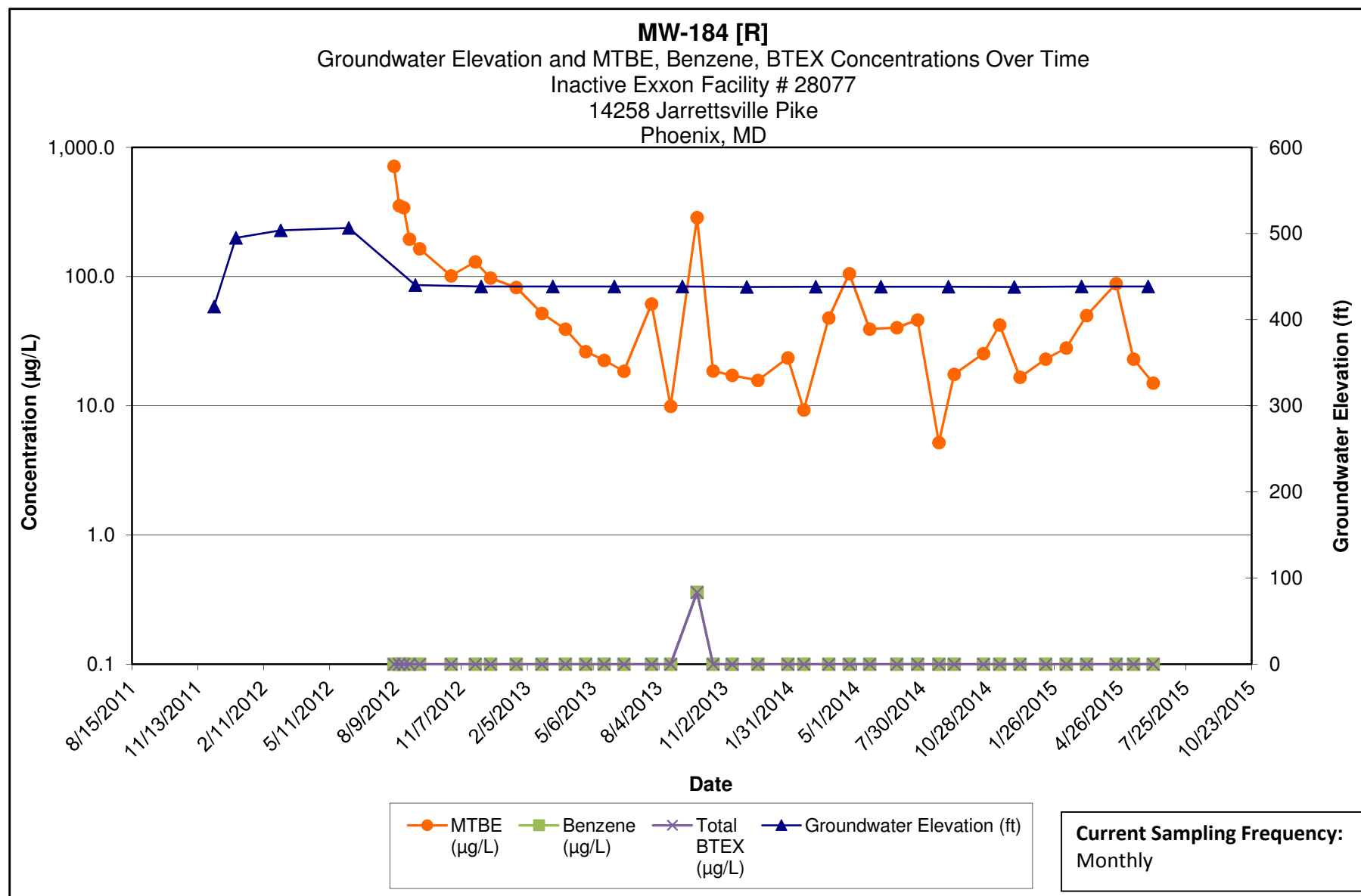
- 1.) ND results are charted as "0.1" to avoid confusion with estimated "J" values.
- 2.) HS-D = Deep composite HydraSleeve sampler set at bottom of open borehole.



Note:

- 1.) ND results are charted as "0.1" to avoid confusion with estimated "J" values.
- 2.) [R] - indicates well was used for remediation at time of reporting.

**Kleinfelder**  
1340 Charwood Road  
Hanover, MD

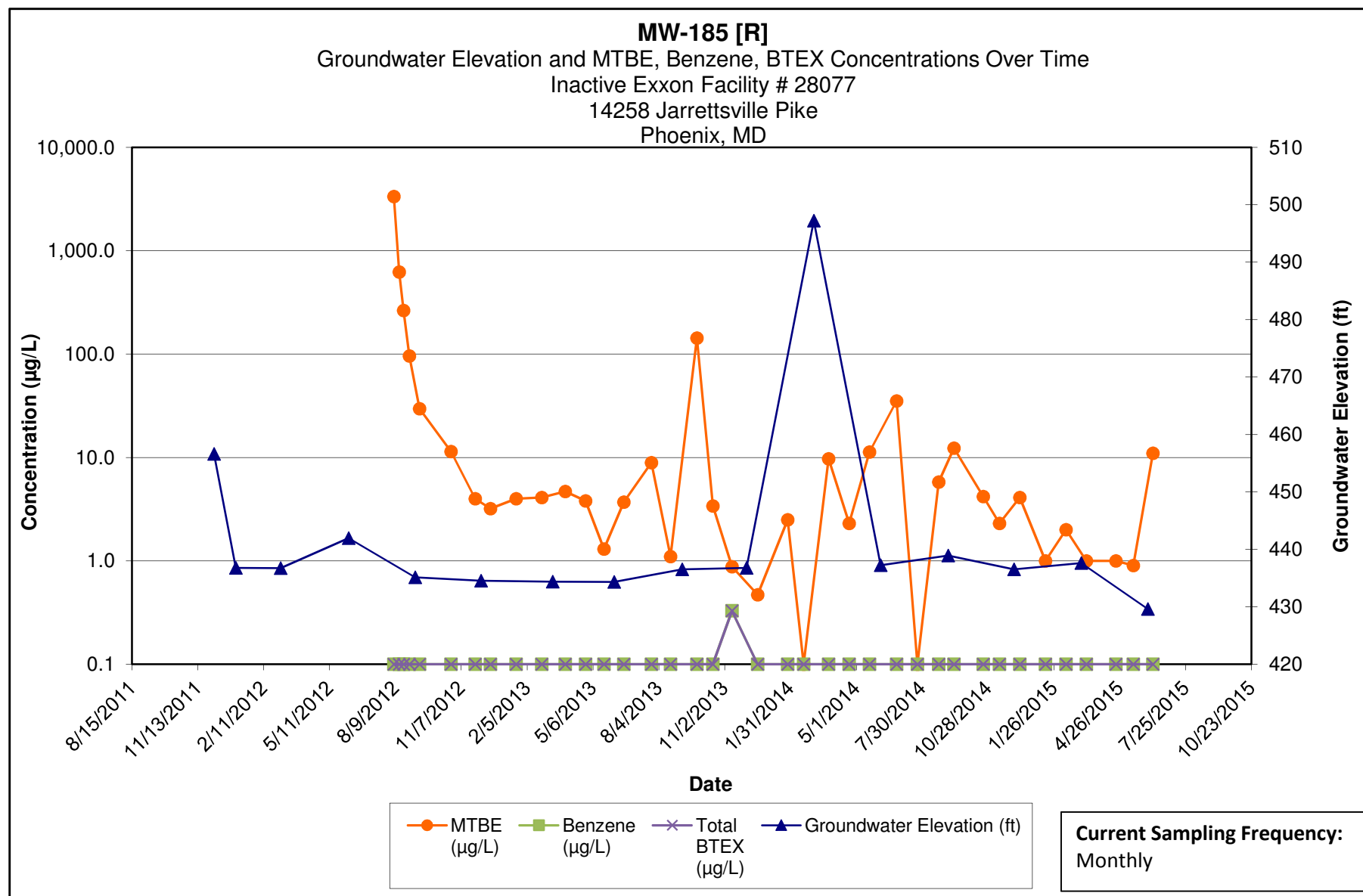


Note:

- 1.) ND results are charted as "0.1" to avoid confusion with estimated "J" values.
- 2.) [R] - indicates well was used for remediation at time of reporting.

**Kleinfelder**  
1340 Charwood Road  
Hanover, MD

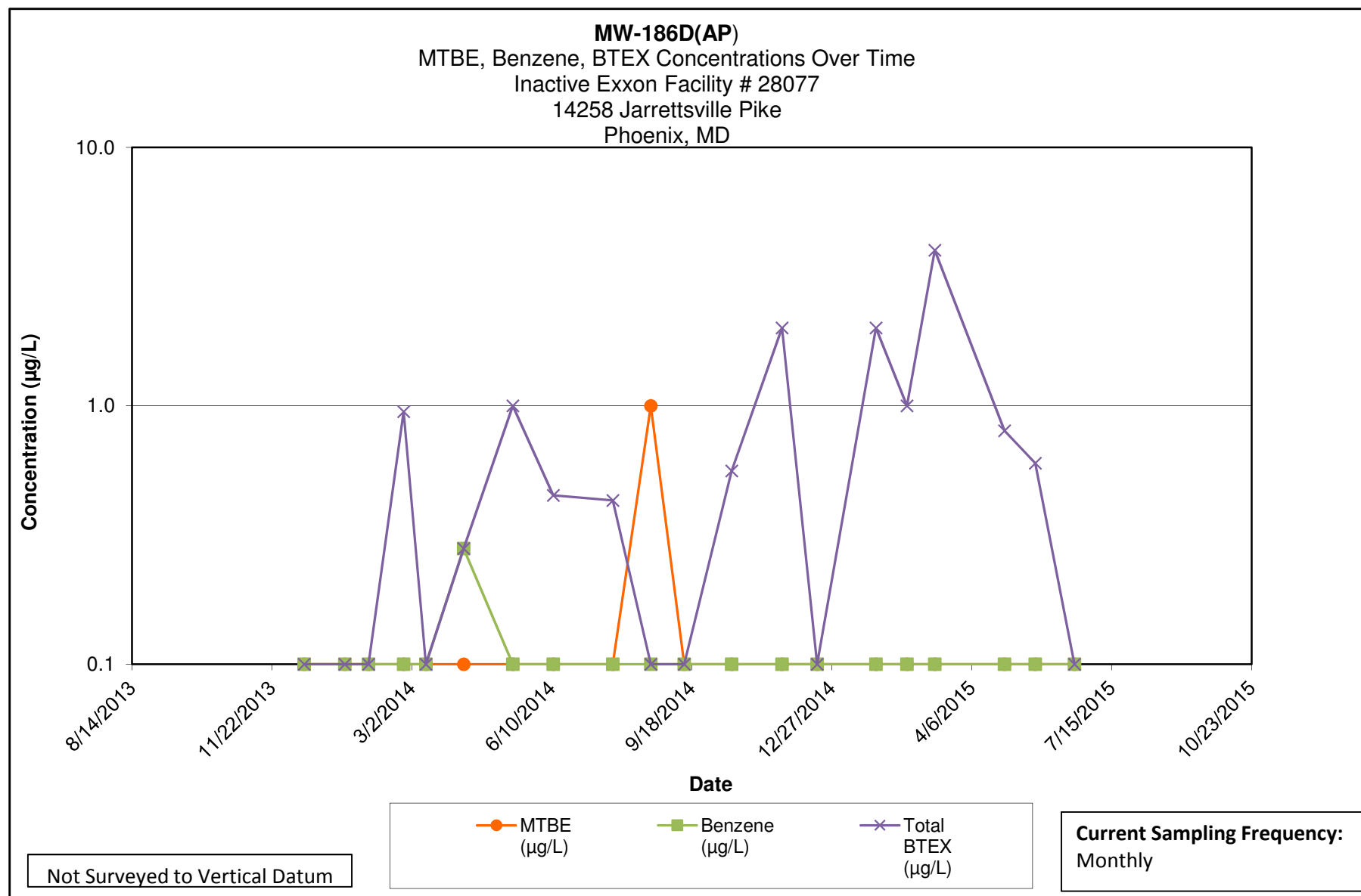




Note:

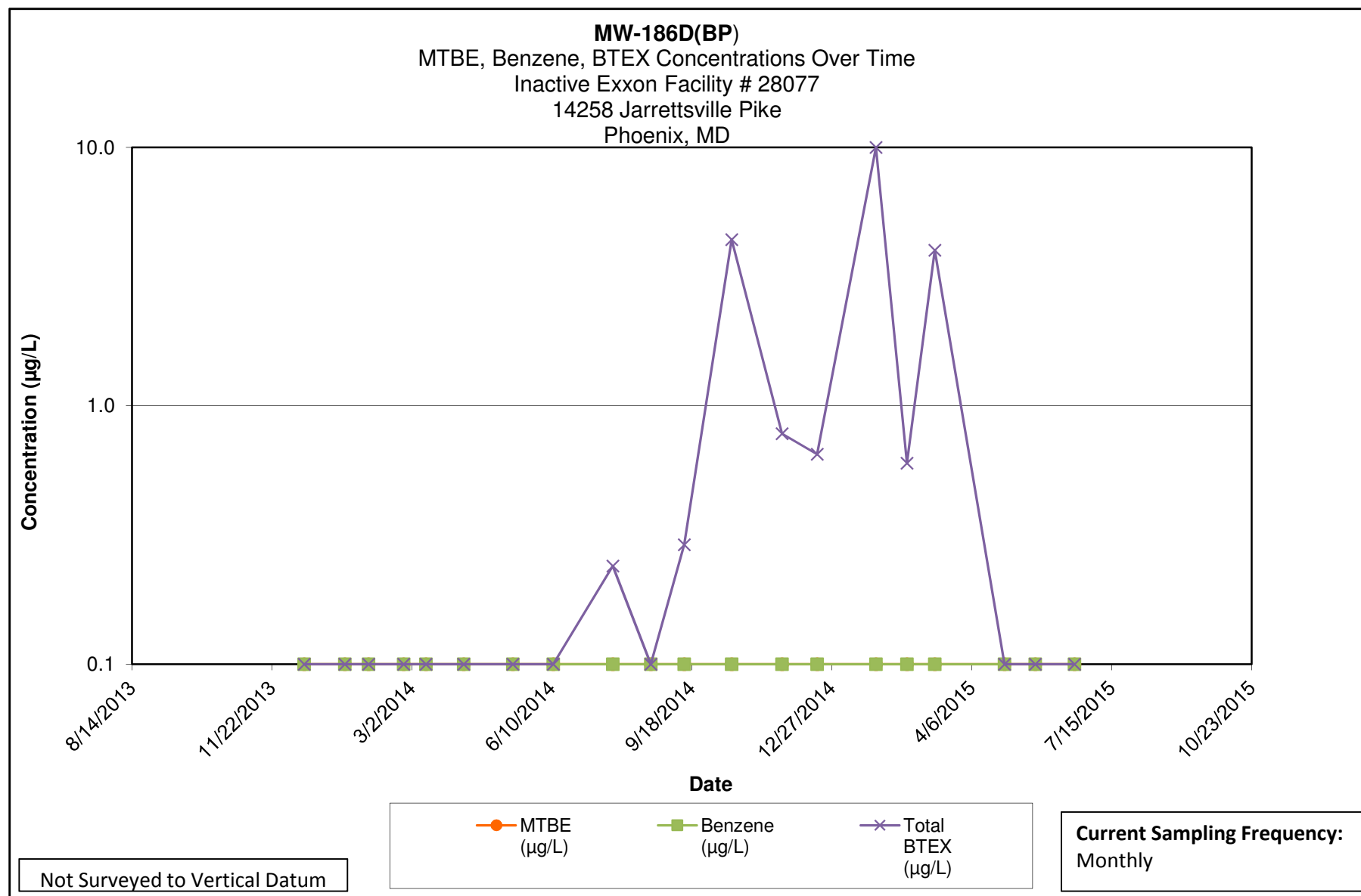
- 1.) ND results are charted as "0.1" to avoid confusion with estimated "J" values.
- 2.) [R] - indicates well was used for remediation at time of reporting.

**Kleinfelder**  
1340 Charwood Road  
Hanover, MD



**Note:**

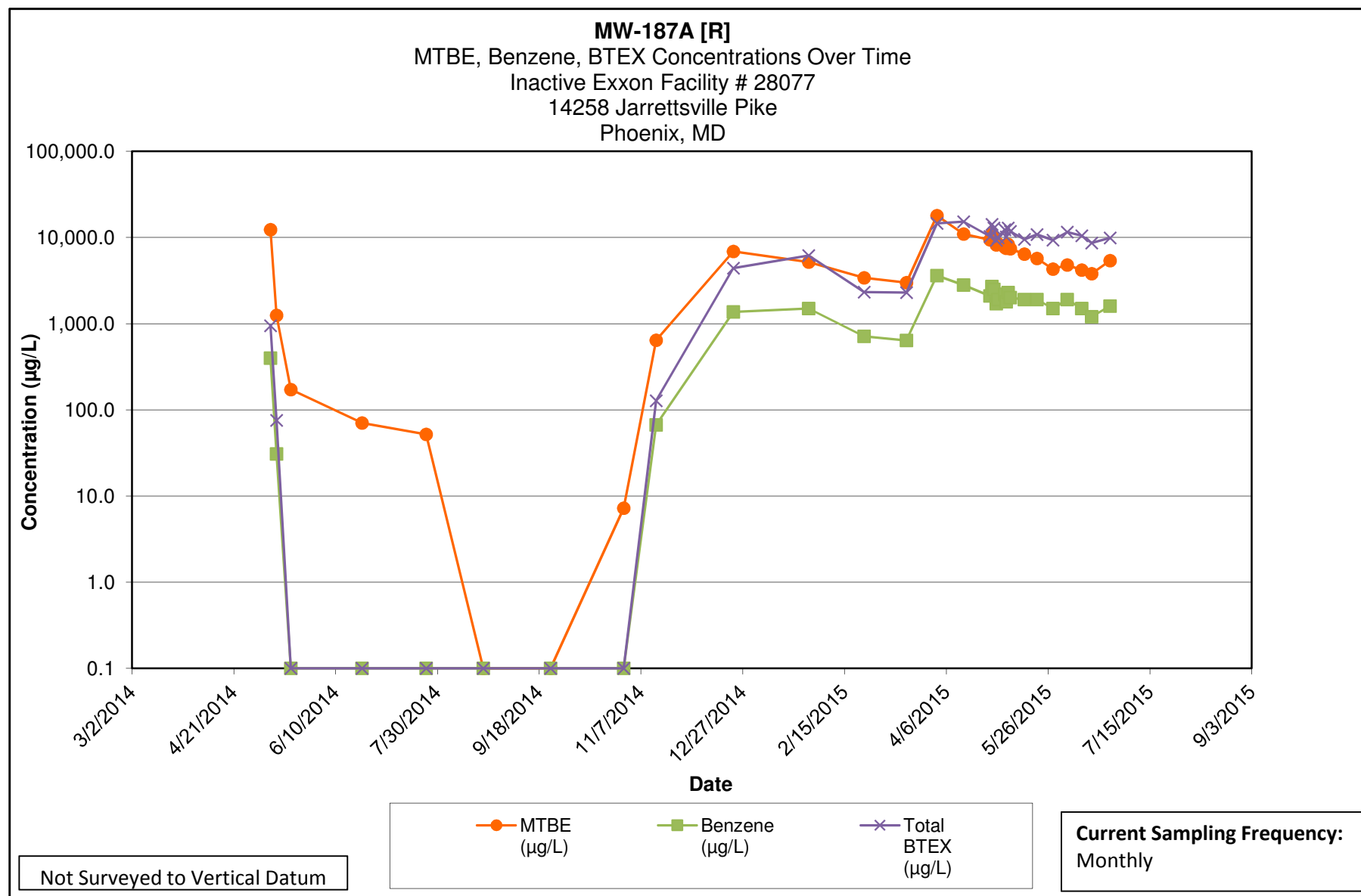
- 1.) ND results are charted as "0.1" to avoid confusion with estimated "J" values.
- 2.) AP - Sample collected above packer (packer set at 300 feet below ground surface)



Note:

- 1.) ND results are charted as "0.1" to avoid confusion with estimated "J" values.
- 2.) BP - Sample collected below packer (packer set at 300 feet below ground surface)

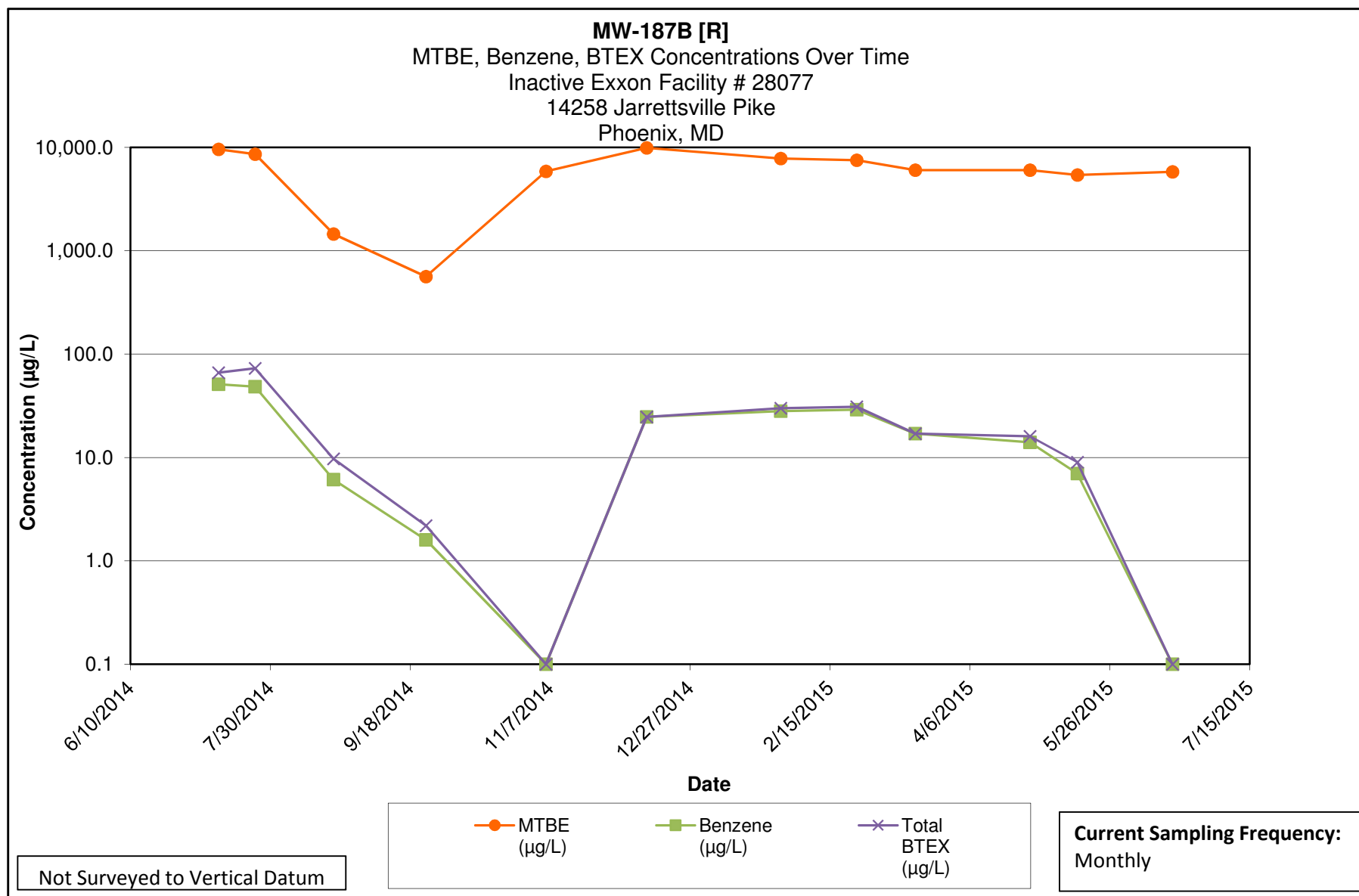
**Kleinfelder**  
1340 Charwood Road  
Hanover, MD



Note:

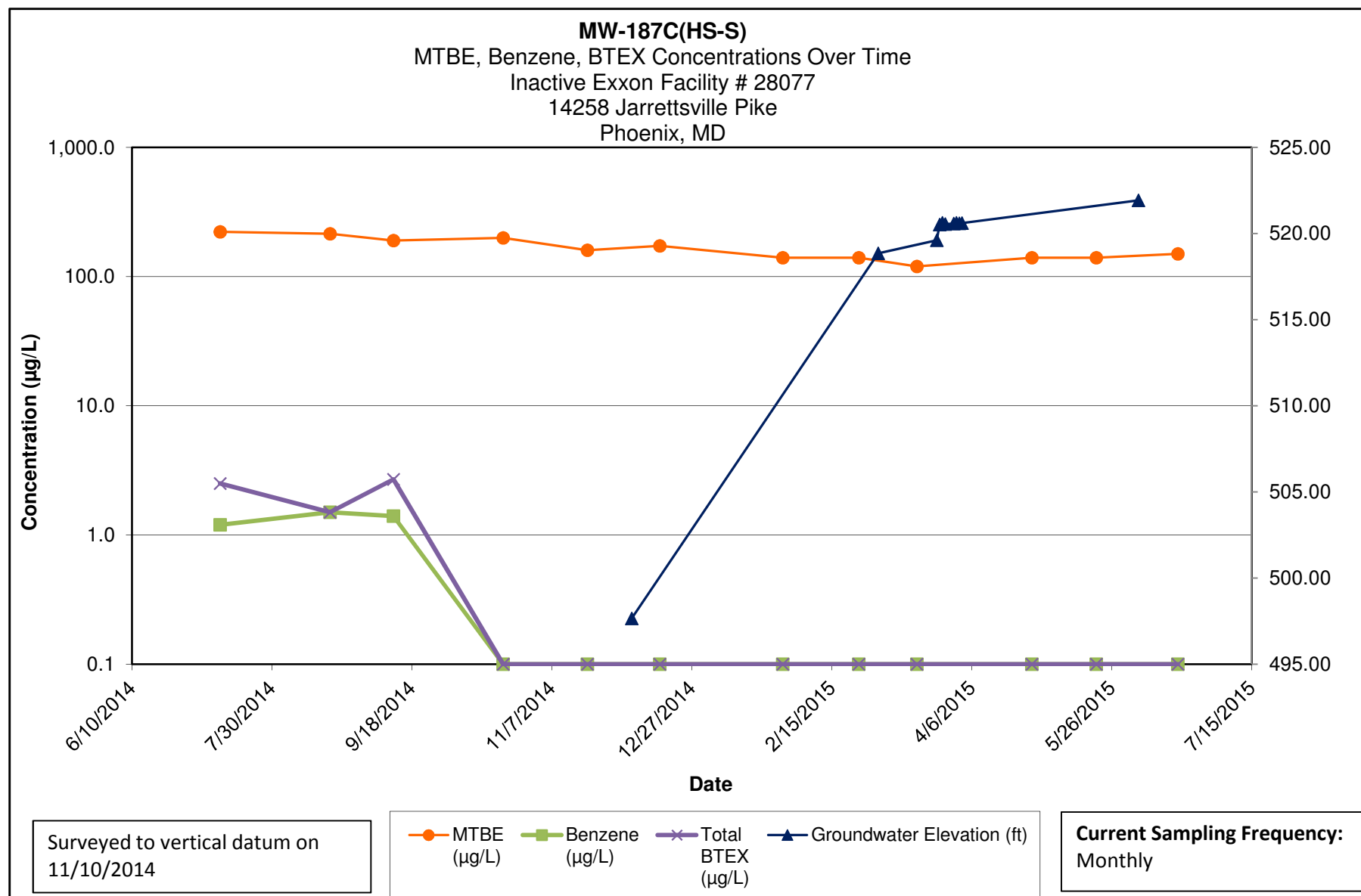
- 1.) ND results are charted as "0.1" to avoid confusion with estimated "J" values.
- 2.) [R] - indicates well was used for remediation at time of reporting.

**Kleinfelder**  
1340 Charwood Road  
Hanover, MD



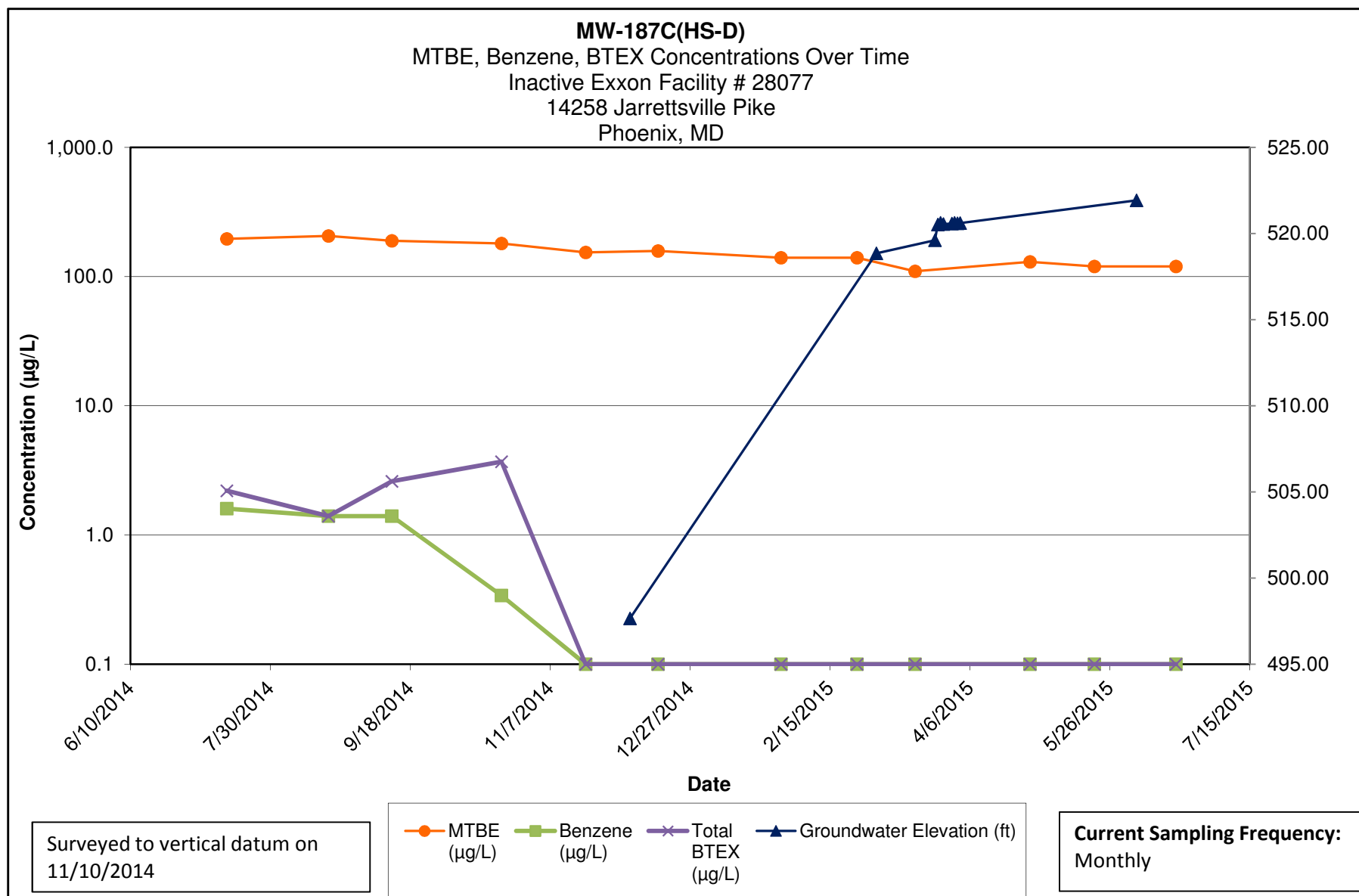
Note:

- 1.) ND results are charted as "0.1" to avoid confusion with estimated "J" values.
- 2.) [R] - indicates well was used for remediation at time of reporting.



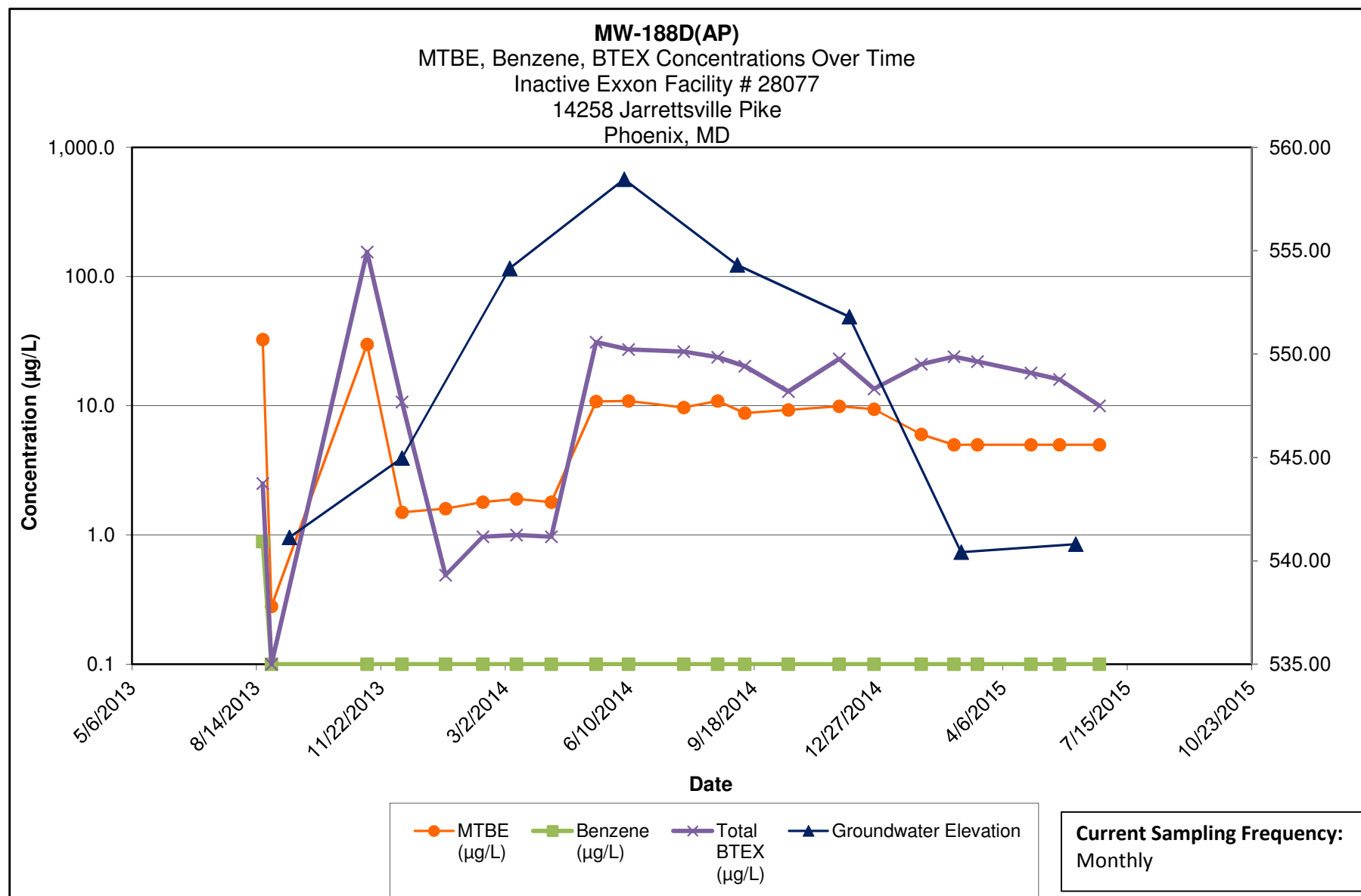
**Note:**

- 1.) ND results are charted as "0.1" to avoid confusion with estimated "J" values.
- 2.) HS-S = Shallow composite HydraSleeve sampler set at half of open borehole.



**Note:**

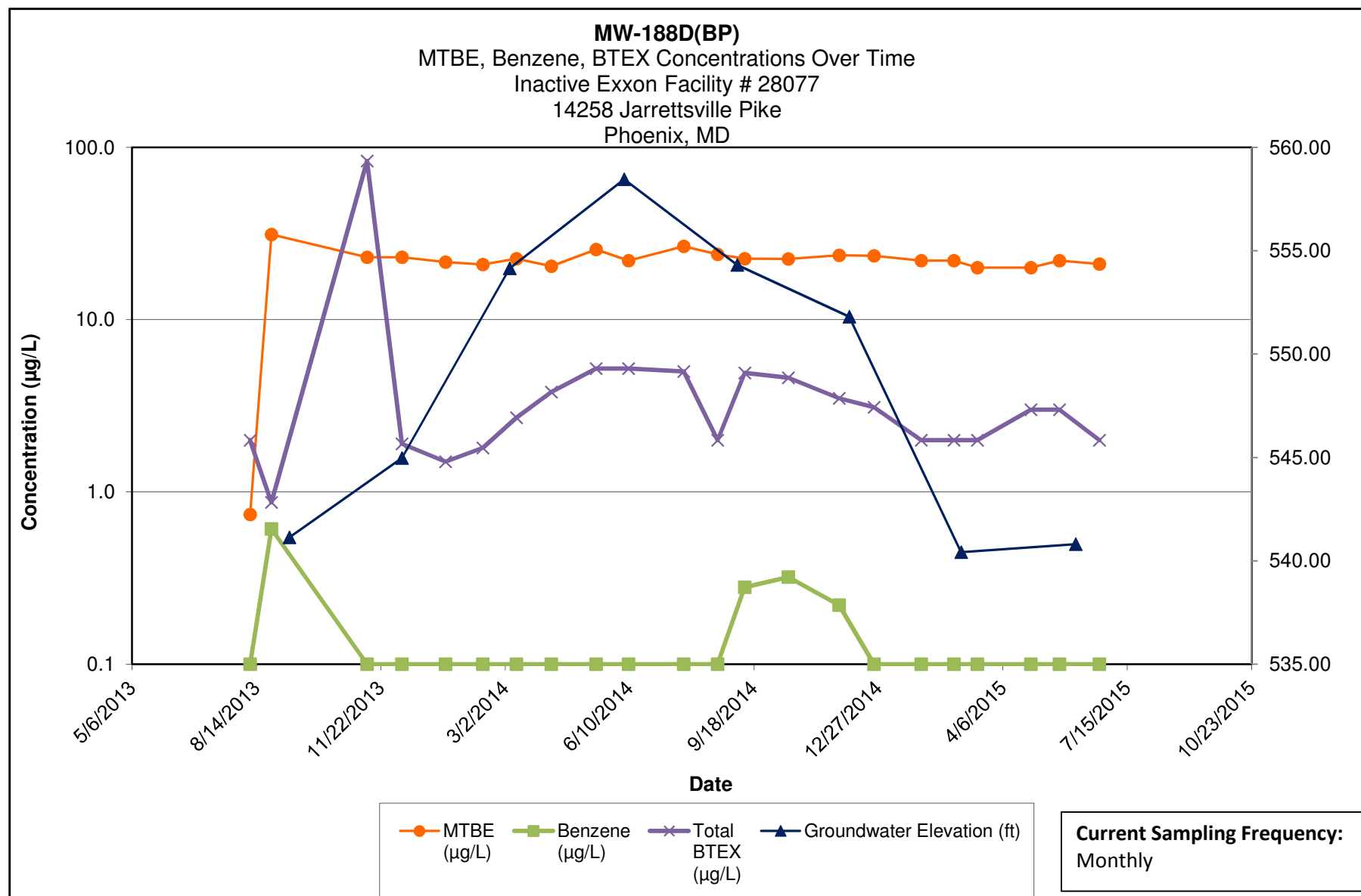
- 1.) ND results are charted as "0.1" to avoid confusion with estimated "J" values.
- 2.) HS-D = Deep composite HydraSleeve sampler set at bottom of open borehole.



Note:

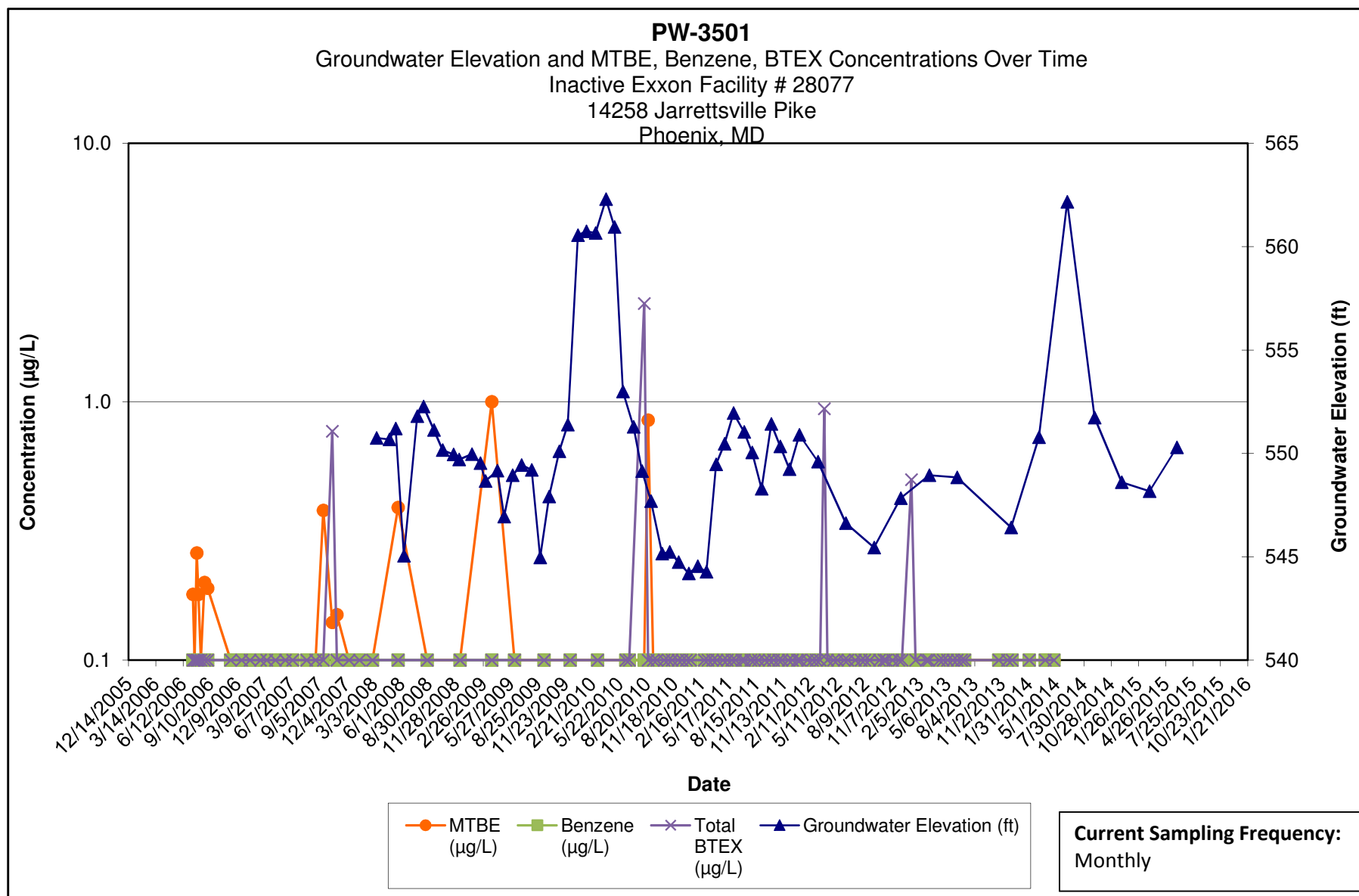
- 1.) ND results are charted as "0.1" to avoid confusion with estimated "J" values.
- 2.) AP - Sample collected above packer (packer set at 300 feet below ground surface)
- 3.) HS-S = Shallow composite HydraSleeve sampler set at half of open borehole





Note:

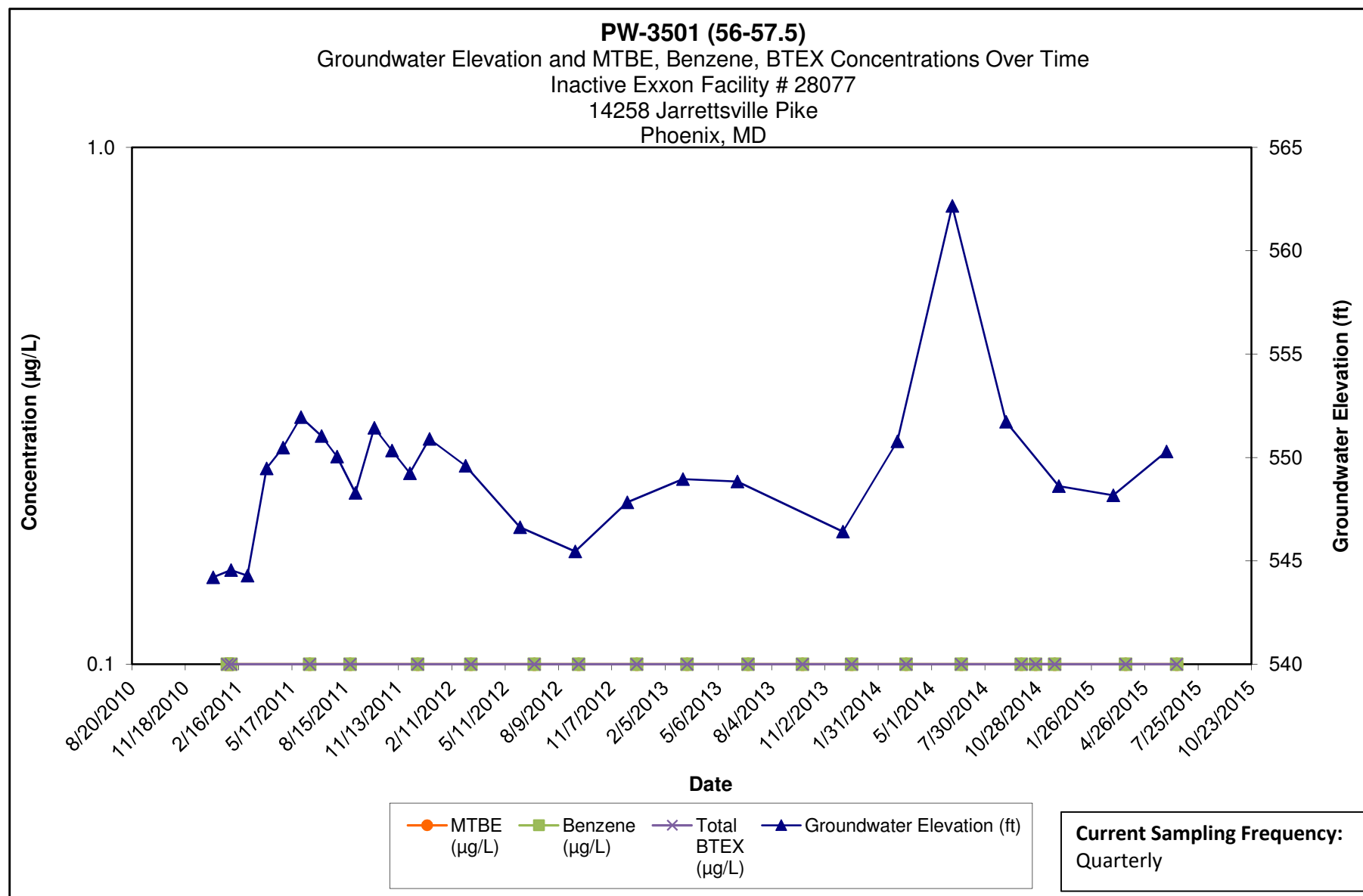
- 1.) ND results are charted as "0.1" to avoid confusion with estimated "J" values.
- 2.) BP - Sample collected below packer (packer set at 300 feet below ground surface)
- 3.) HS-D = Deep composite HydraSleeve sampler set at bottom of open borehole



Note:

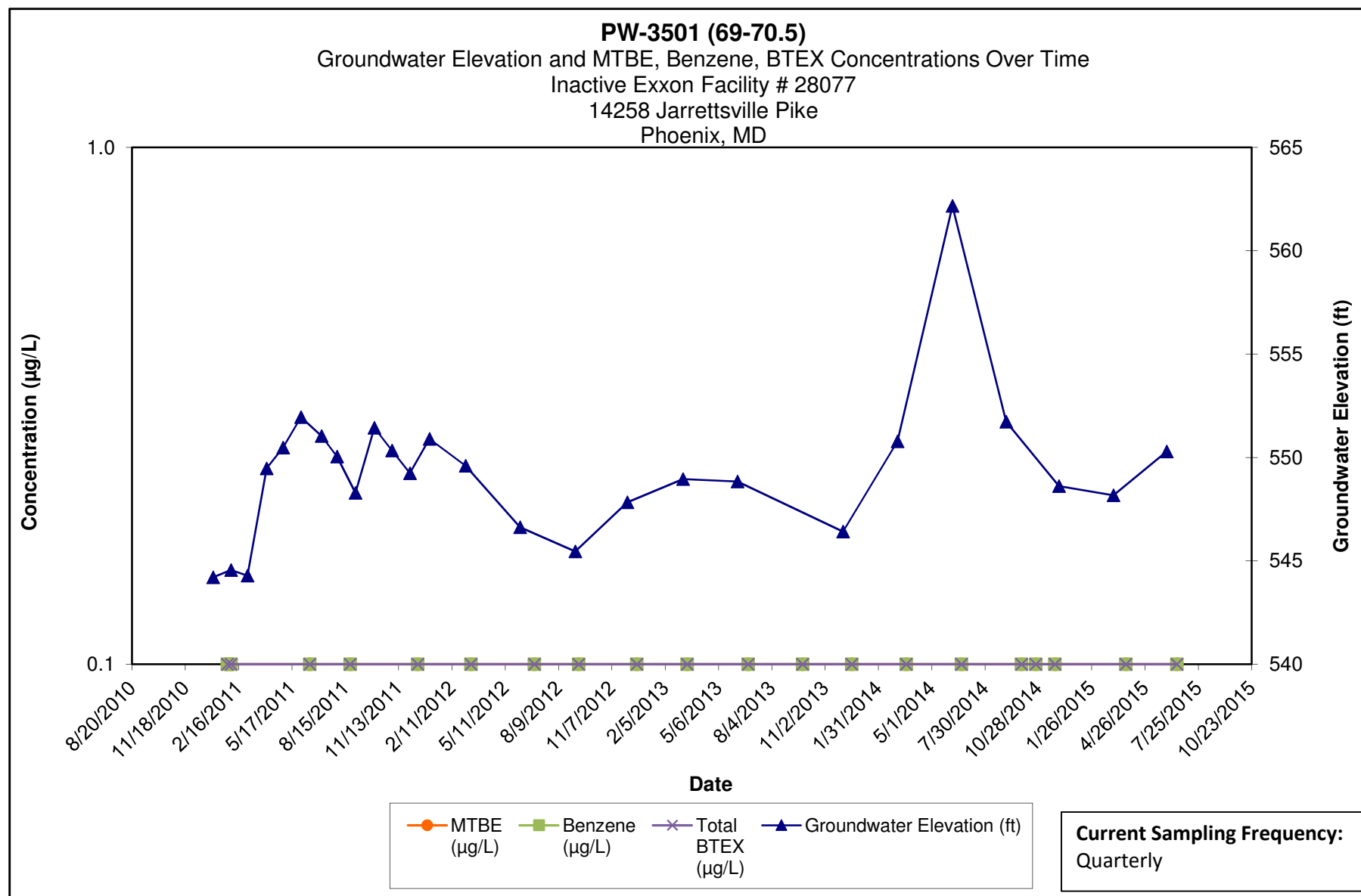
- 1.) ND results are charted as "0.1" to avoid confusion with estimated "J" values.
- 2.) [R] - indicates well was used for remediation at time of reporting.

**Kleinfelder**  
1340 Charwood Road  
Hanover, MD



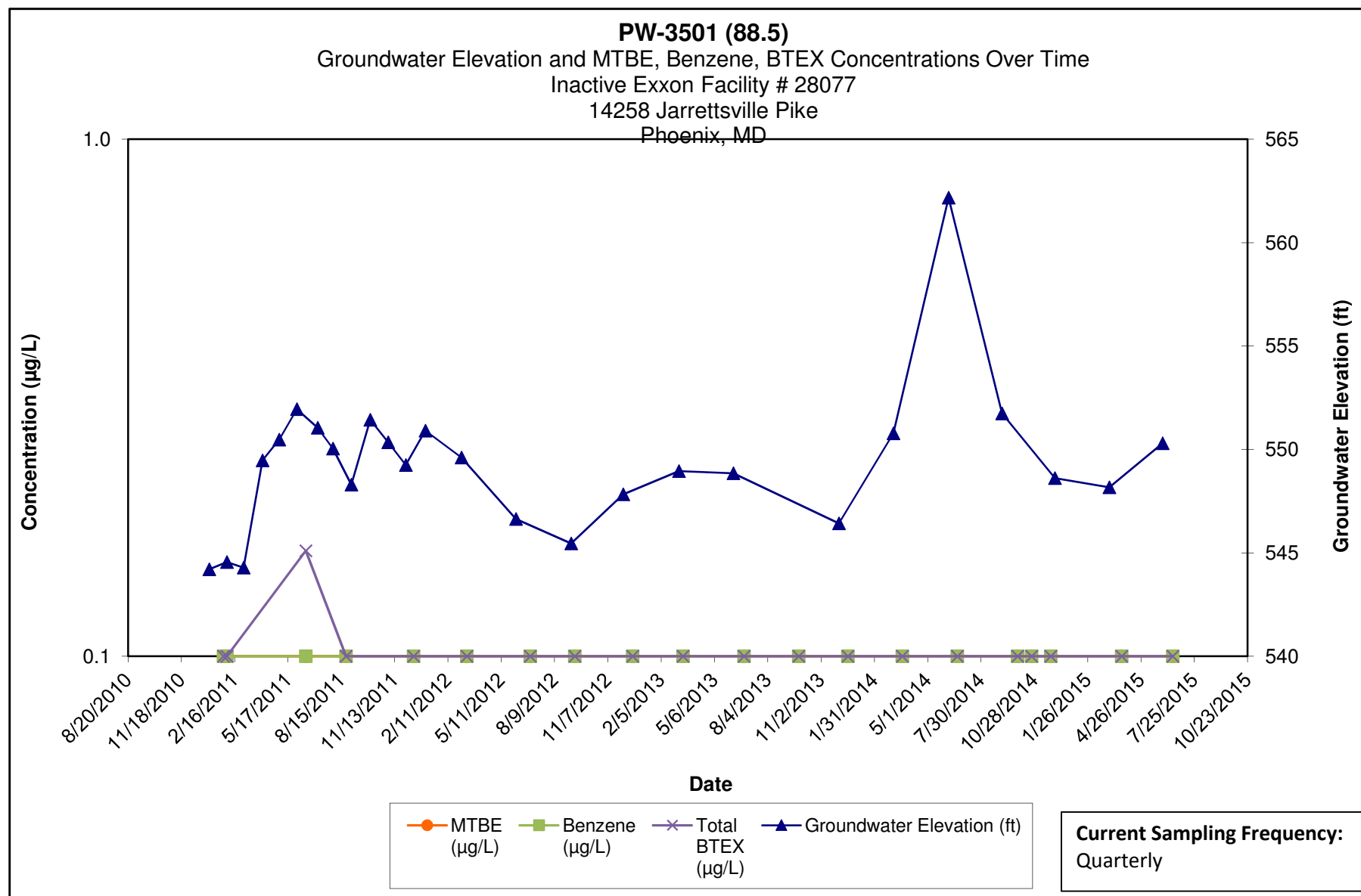
**Note:**

- 1.) ND results are charted as "0.1" to avoid confusion with estimated "J" values.
- 2.) Discrete interval sample collected at the depth indicated using a HydraSleeve sampler.



**Note:**

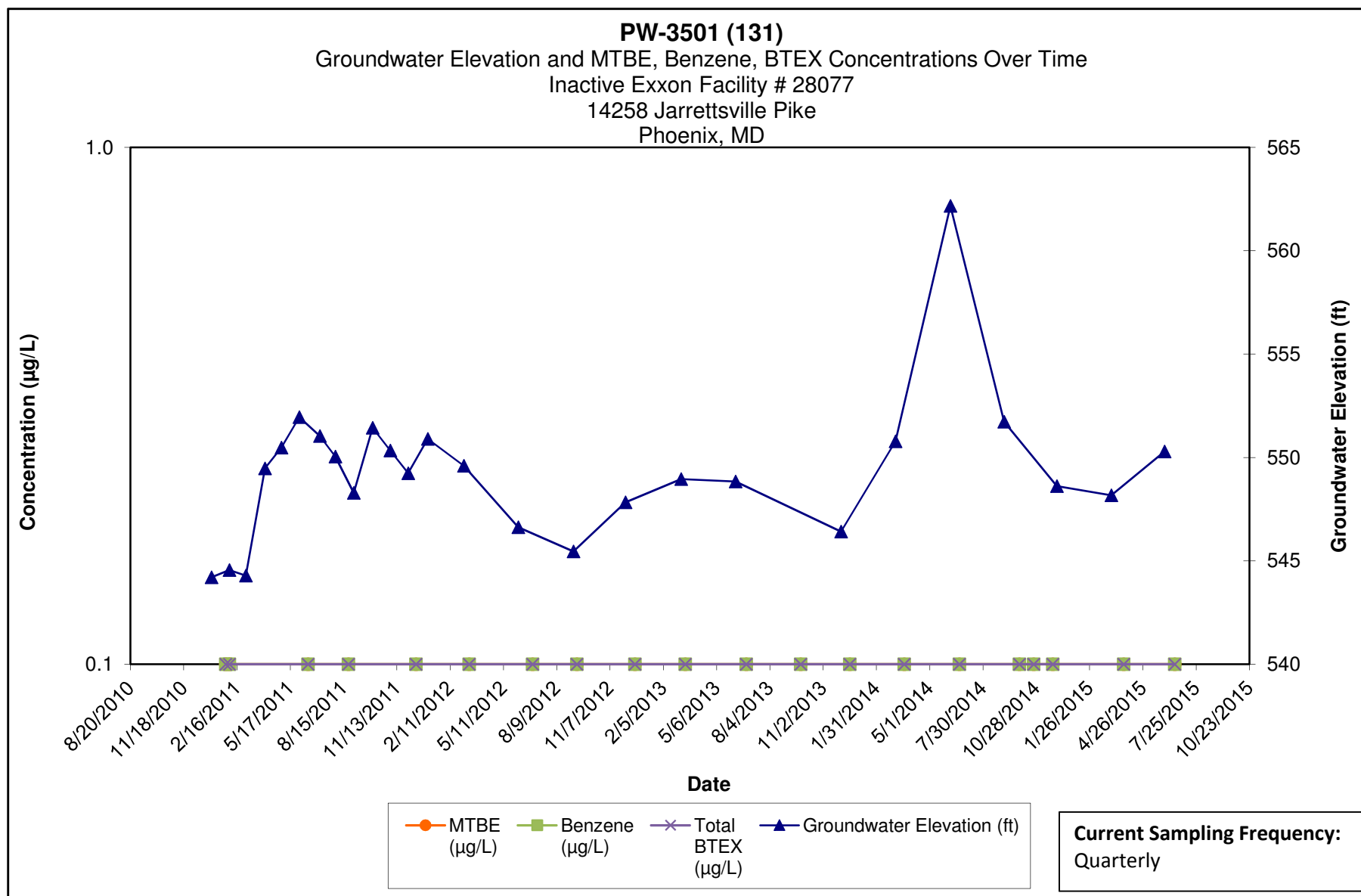
- 1.) ND results are charted as "0.1" to avoid confusion with estimated "J" values.
- 2.) Discrete interval sample collected at the depth indicated using a HydraSleeve sampler.



Note:

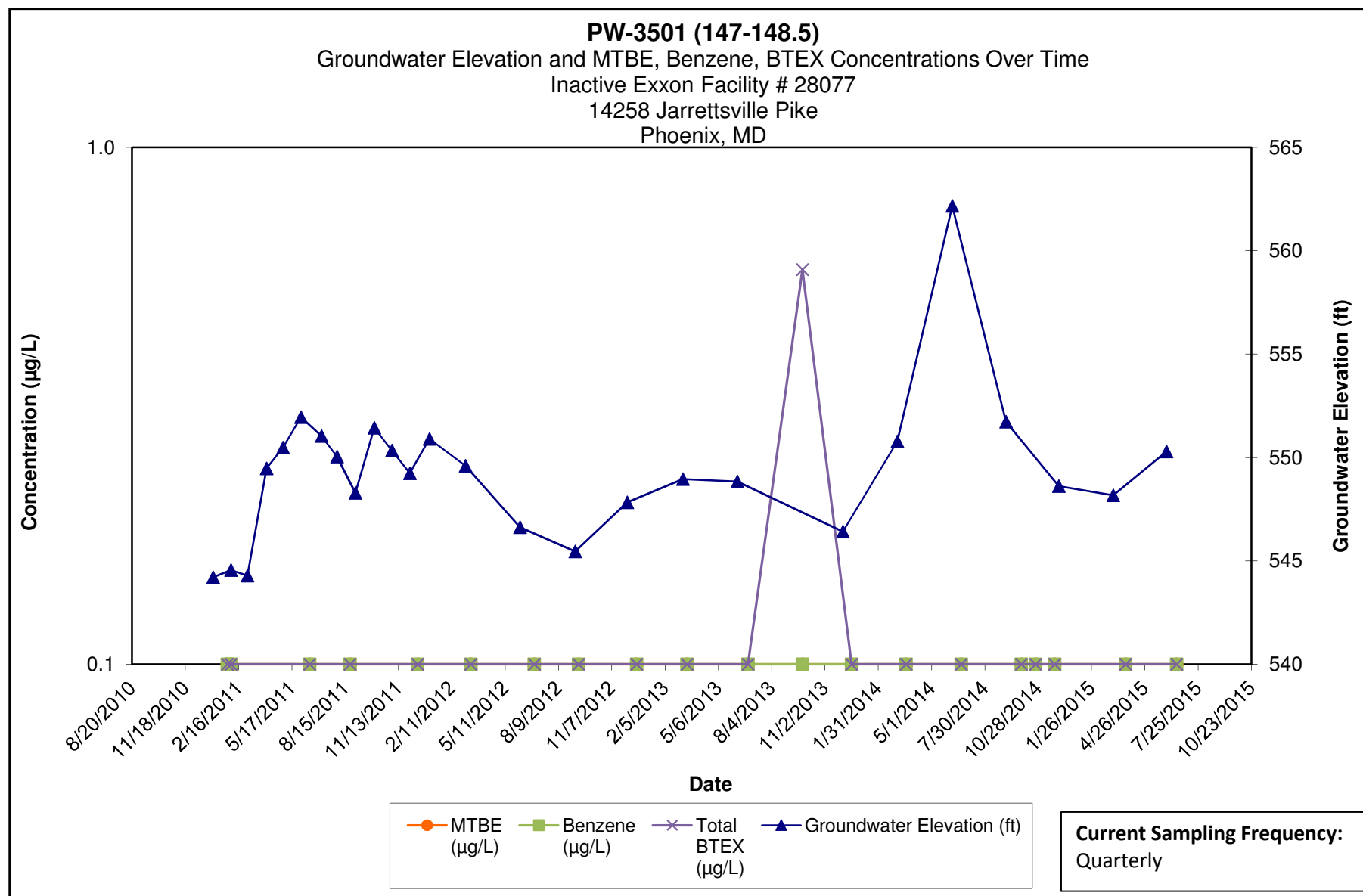
- 1.) ND results are charted as "0.1" to avoid confusion with estimated "J" values.
- 2.) Discrete interval sample collected at the depth indicated using a HydraSleeve sampler.

**Kleinfelder**  
1340 Charwood Road  
Hanover, MD



**Note:**

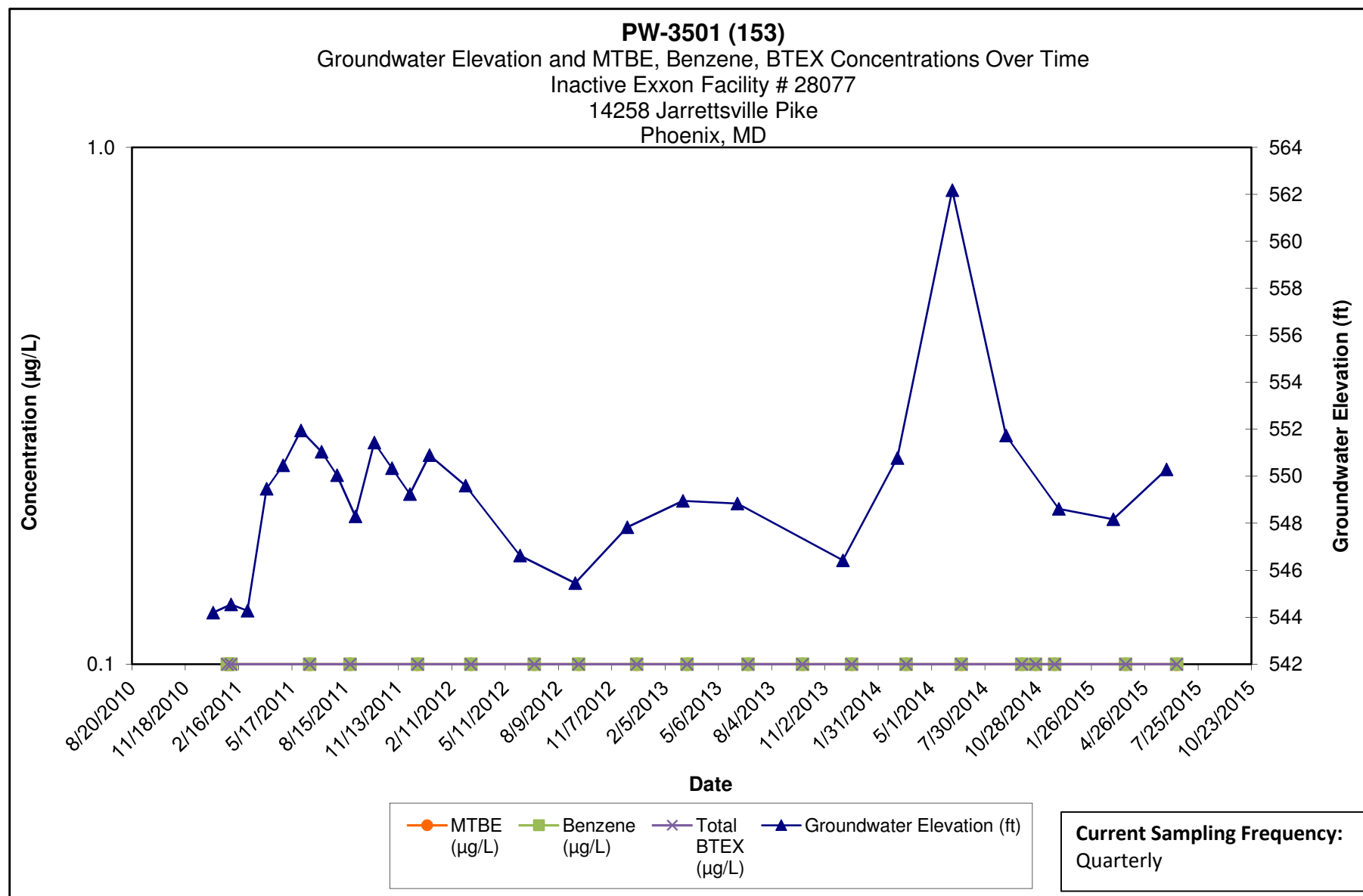
- 1.) ND results are charted as "0.1" to avoid confusion with estimated "J" values.
- 2.) Discrete interval sample collected at the depth indicated using a HydraSleeve sampler.



Note:

- 1.) ND results are charted as "0.1" to avoid confusion with estimated "J" values.
- 2.) Discrete interval sample collected at the depth indicated using a HydraSleeve sampler.

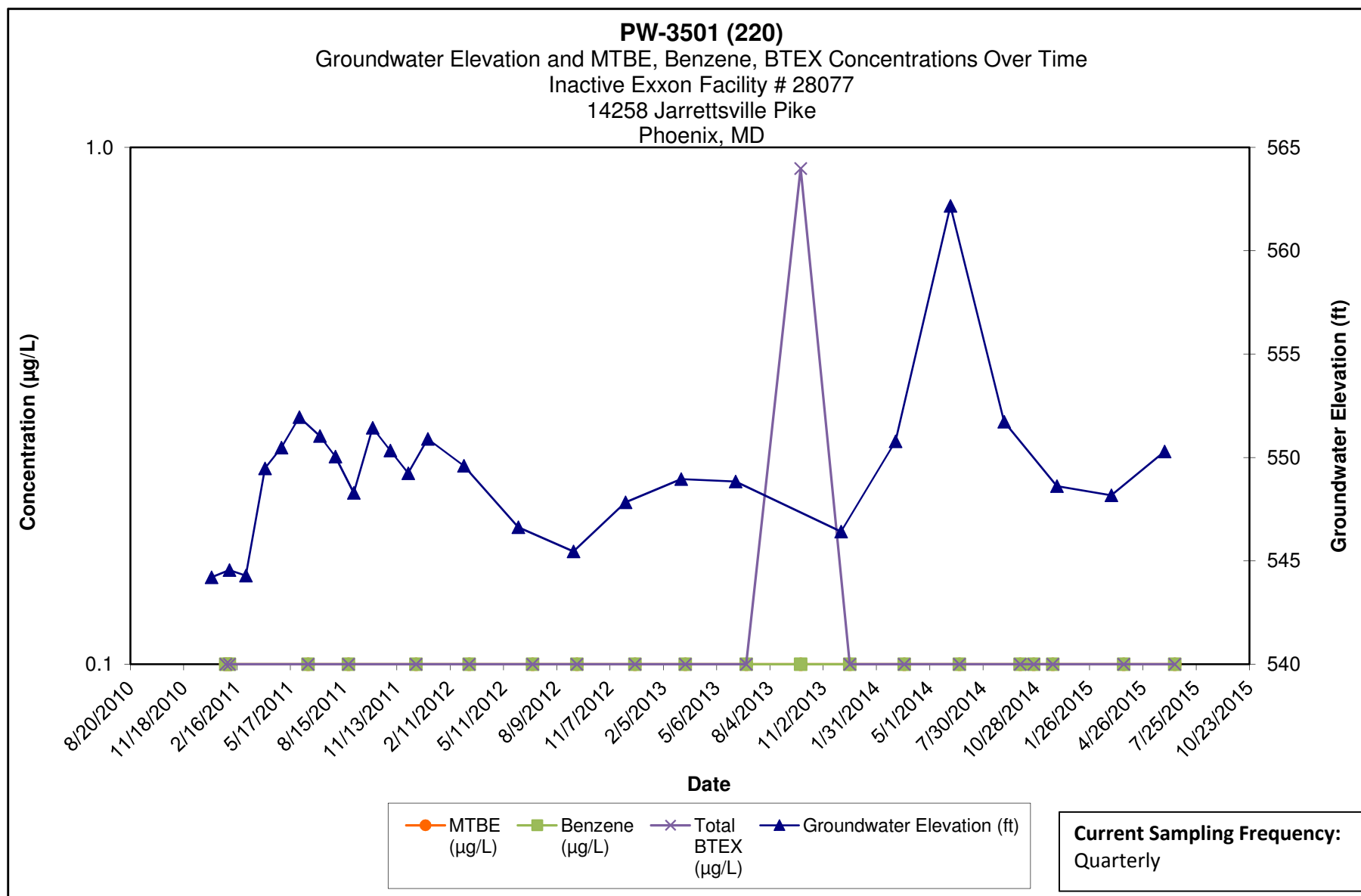
**Kleinfelder**  
1340 Charwood Road  
Hanover, MD



**Note:**

- 1.) ND results are charted as "0.1" to avoid confusion with estimated "J" values.
- 2.) Discrete interval sample collected at the depth indicated using a HydraSleeve sampler.

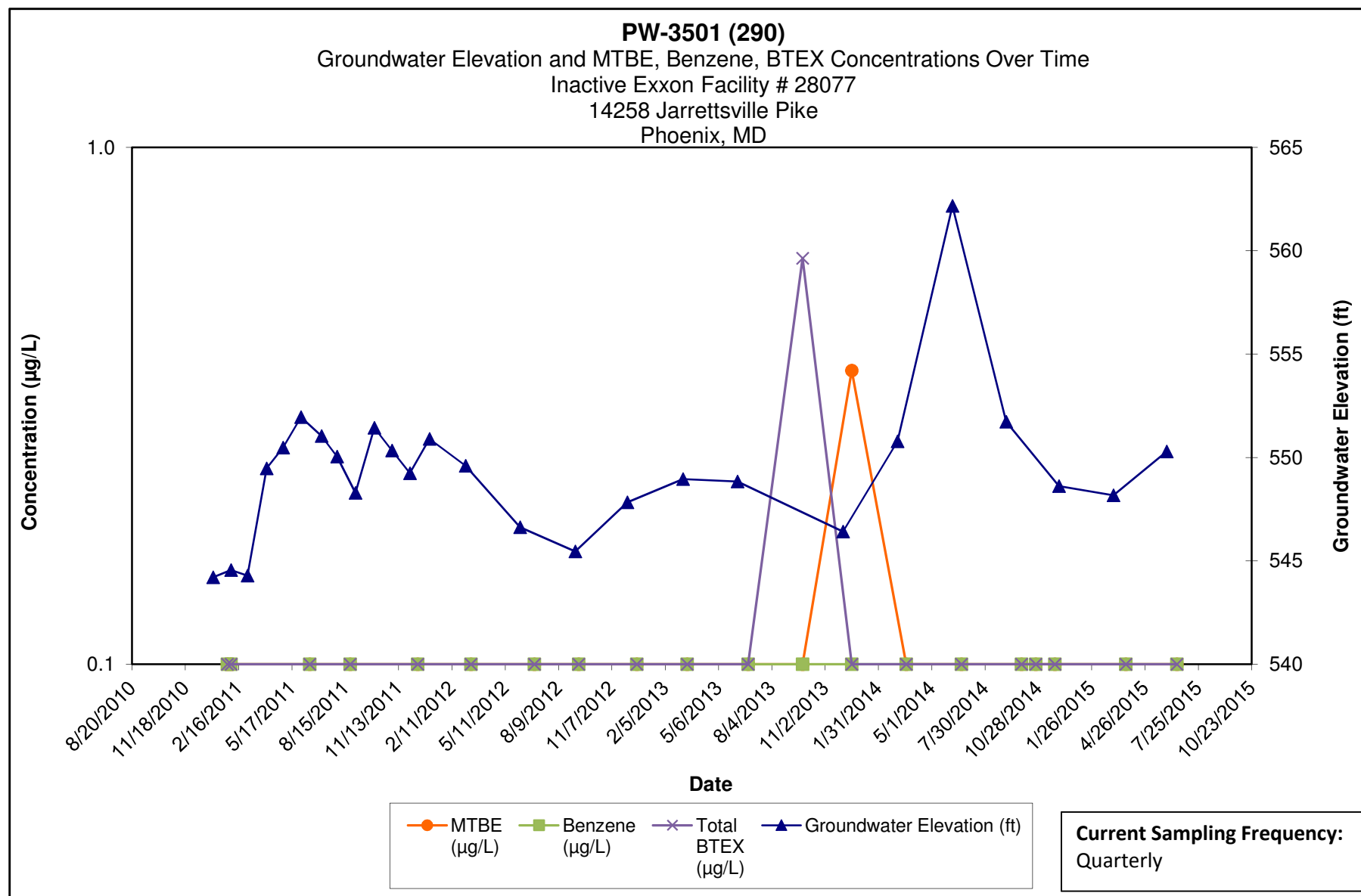




Note:

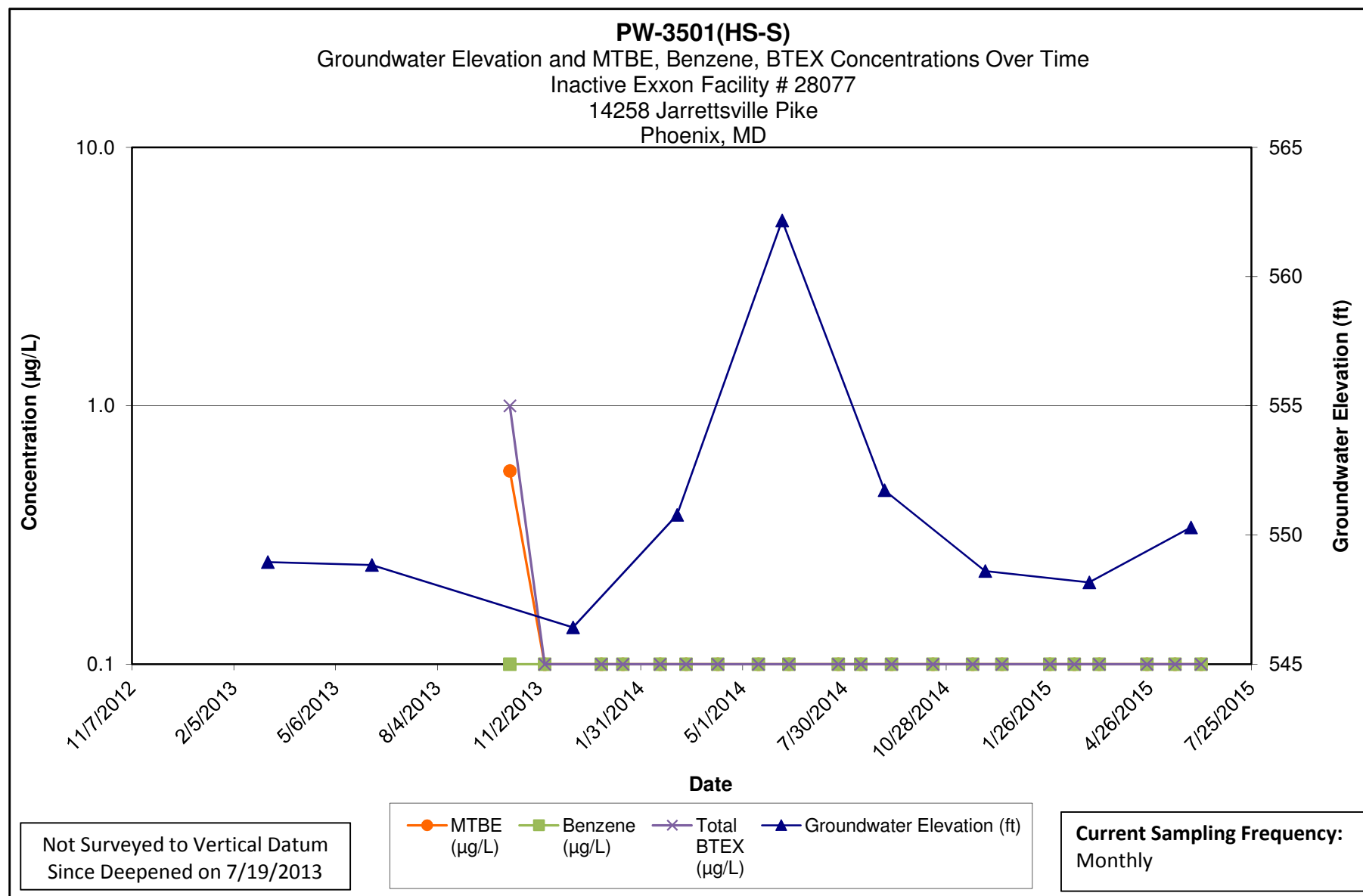
- 1.) ND results are charted as "0.1" to avoid confusion with estimated "J" values.
- 2.) Discrete interval sample collected at the depth indicated using a HydraSleeve sampler.

**Kleinfelder**  
1340 Charwood Road  
Hanover, MD



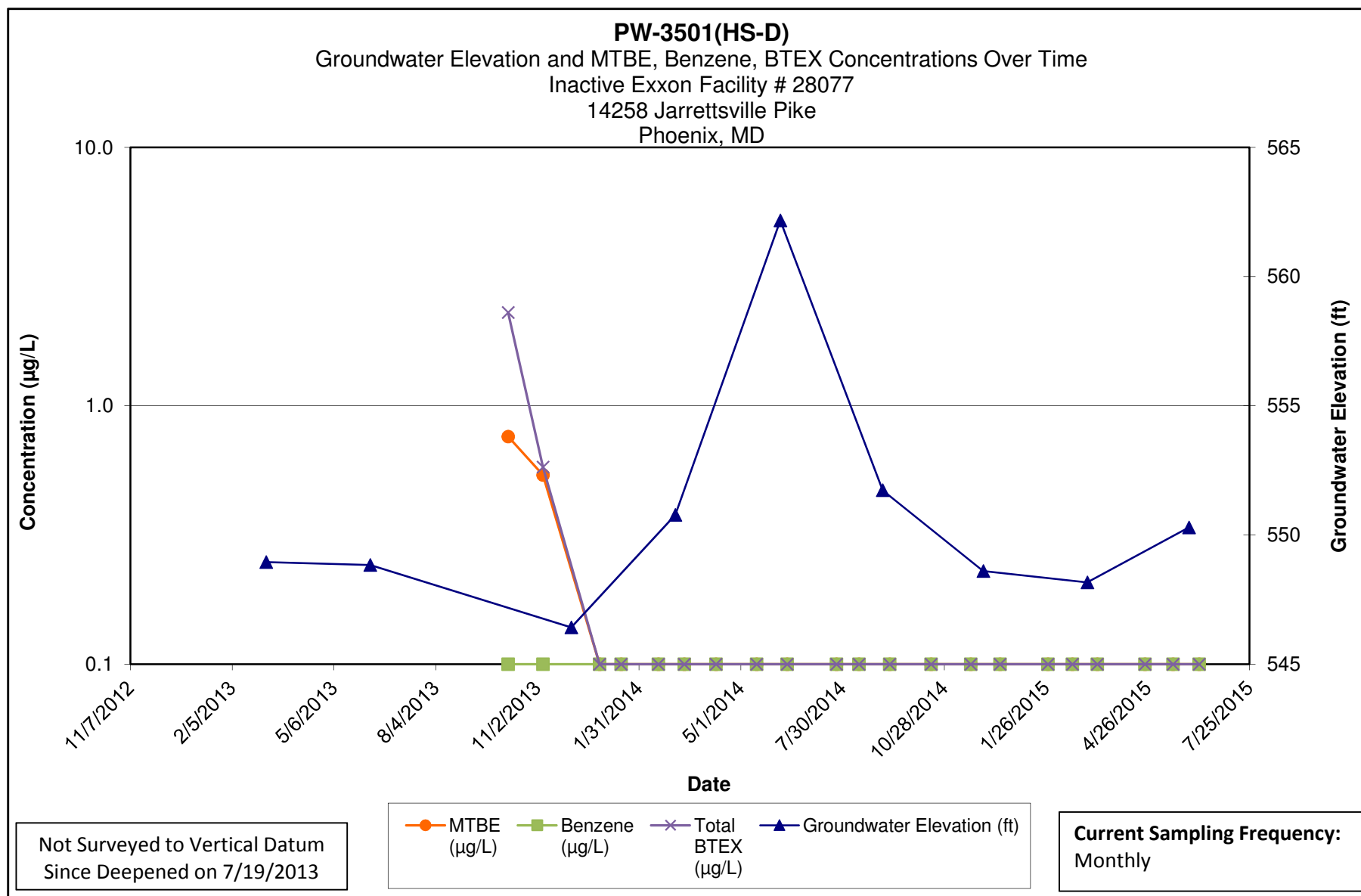
**Note:**

- 1.) ND results are charted as "0.1" to avoid confusion with estimated "J" values.
- 2.) Discrete interval sample collected at the depth indicated using a HydraSleeve sampler.



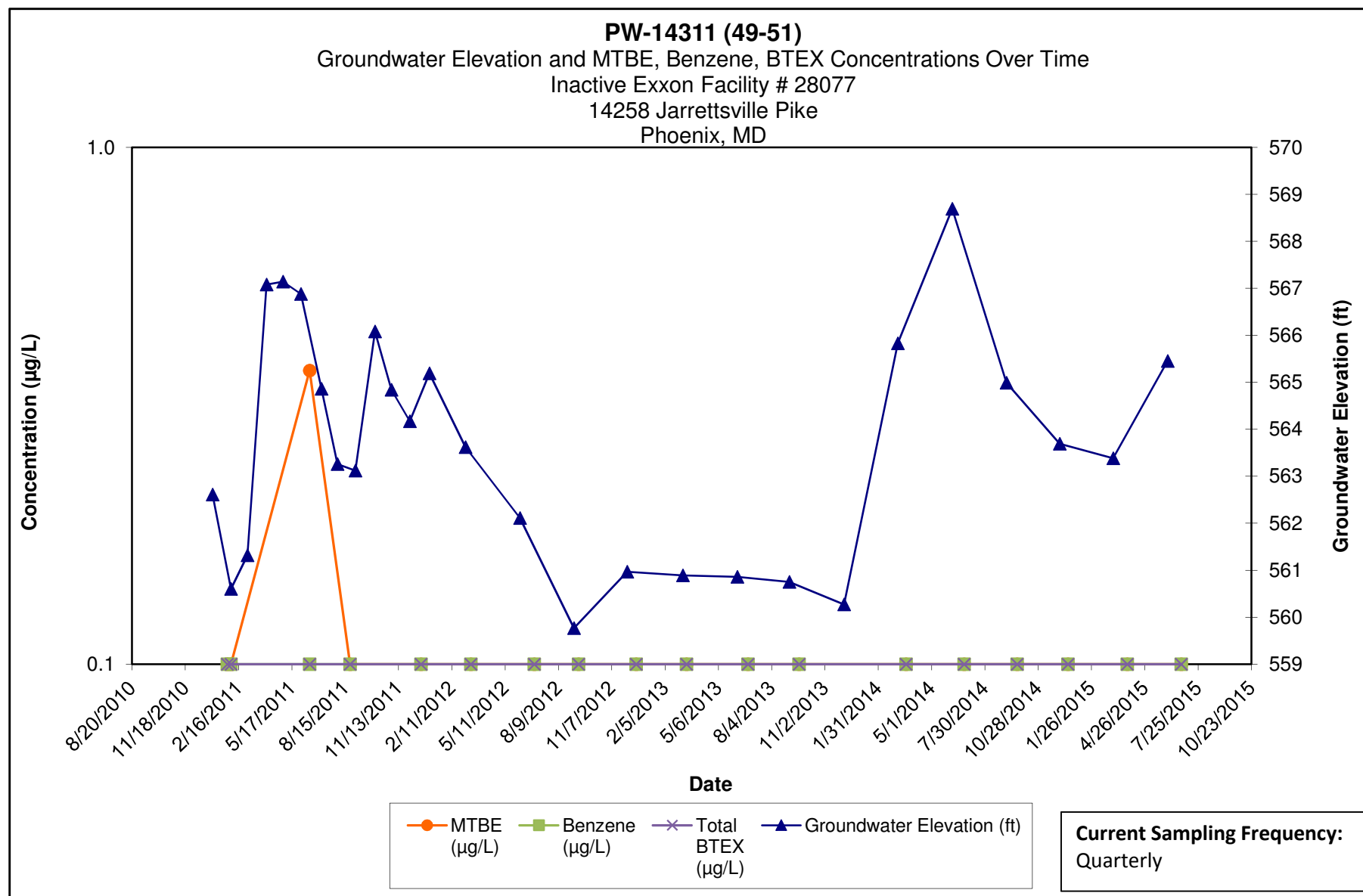
**Note:**

- 1.) ND results are charted as "0.1" to avoid confusion with estimated "J" values.
- 2.) HS-S = Shallow composite HydraSleeve sampler set at half of open borehole.



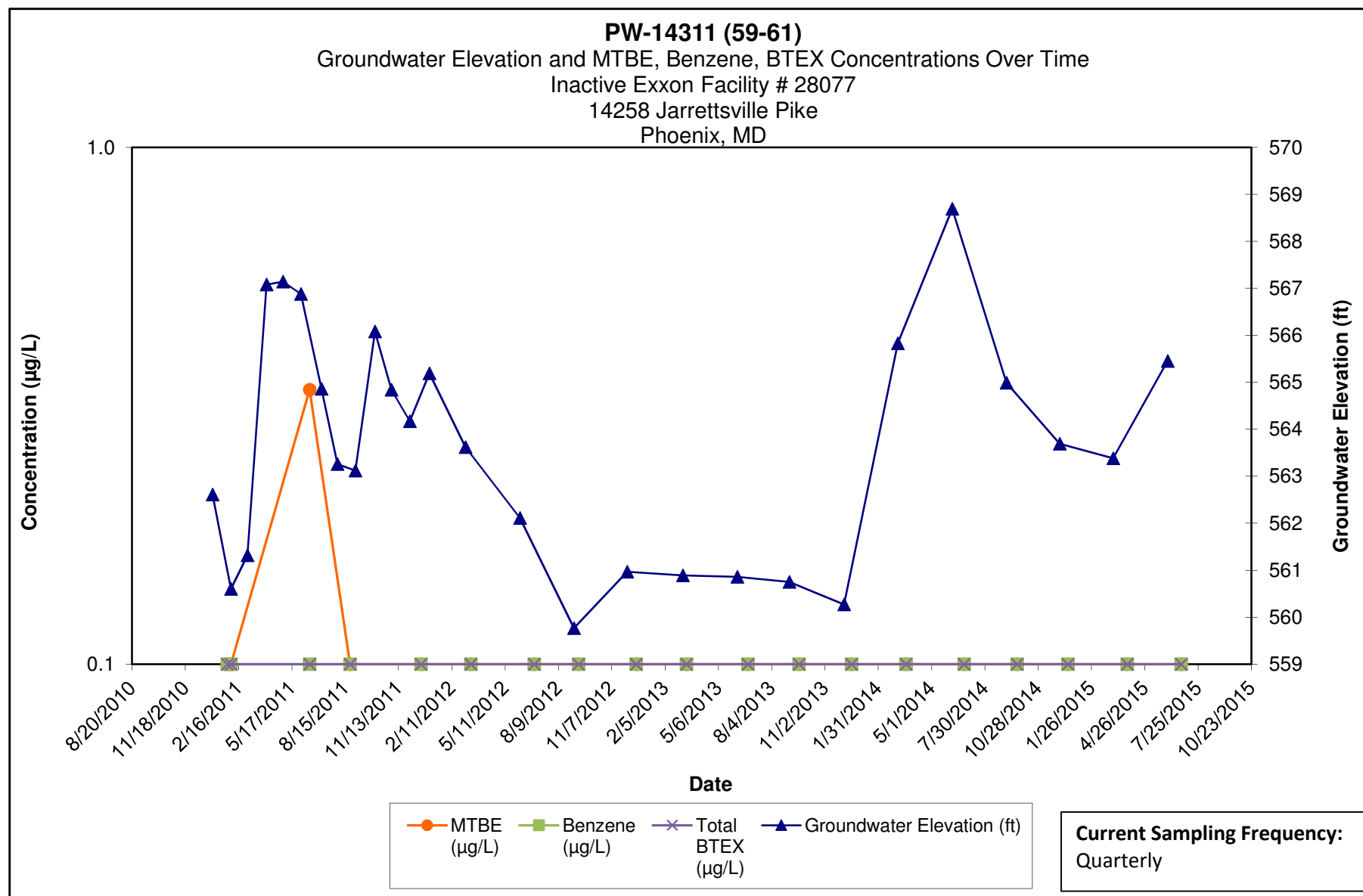
**Note:**

- 1.) ND results are charted as "0.1" to avoid confusion with estimated "J" values.
- 2.) HS-D = Deep composite HydraSleeve sampler set at bottom of open borehole



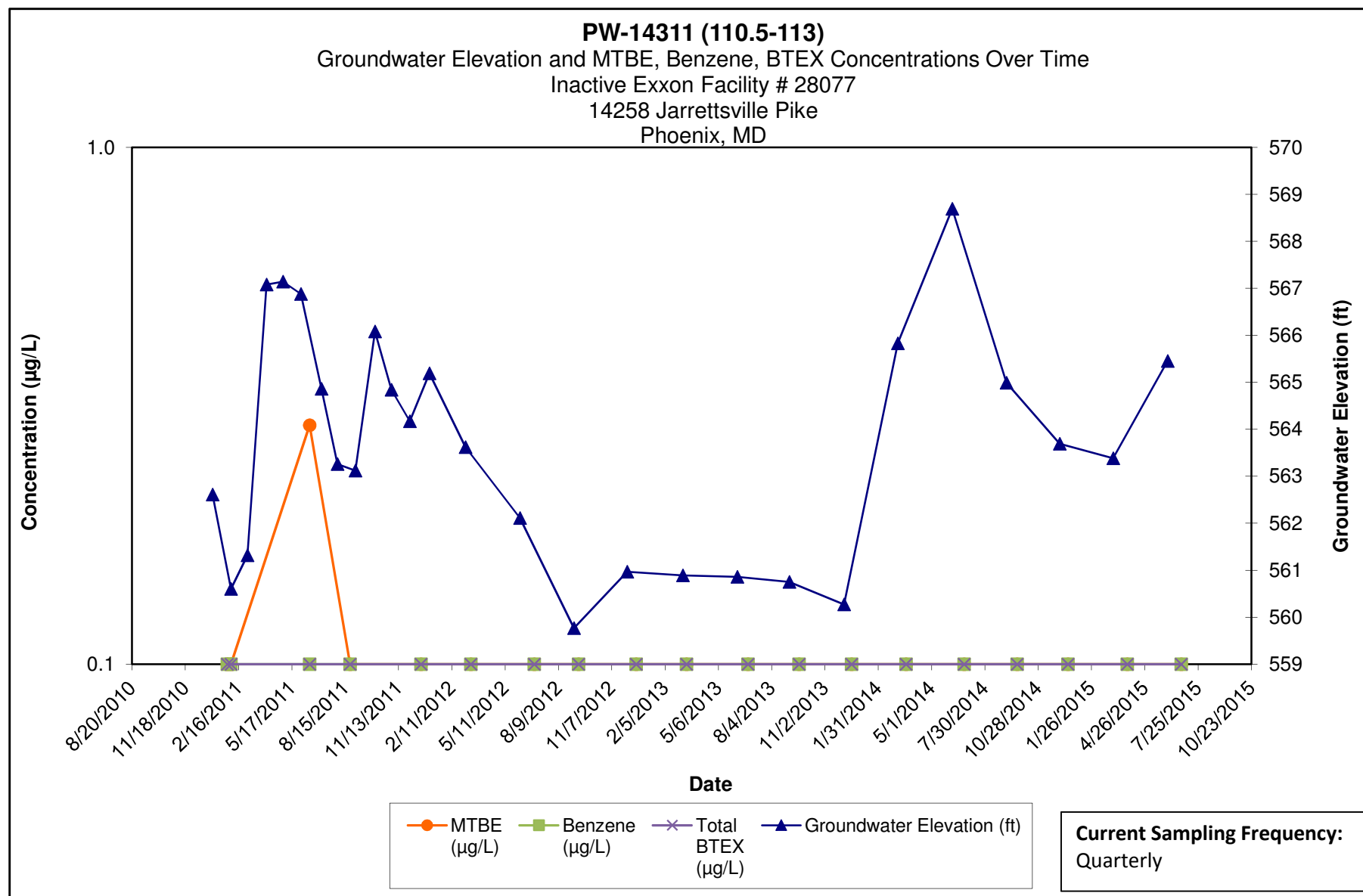
**Note:**

- 1.) ND results are charted as "0.1" to avoid confusion with estimated "J" values.
- 2.) Discrete interval sample collected at the depth indicated using a HydraSleeve sampler.



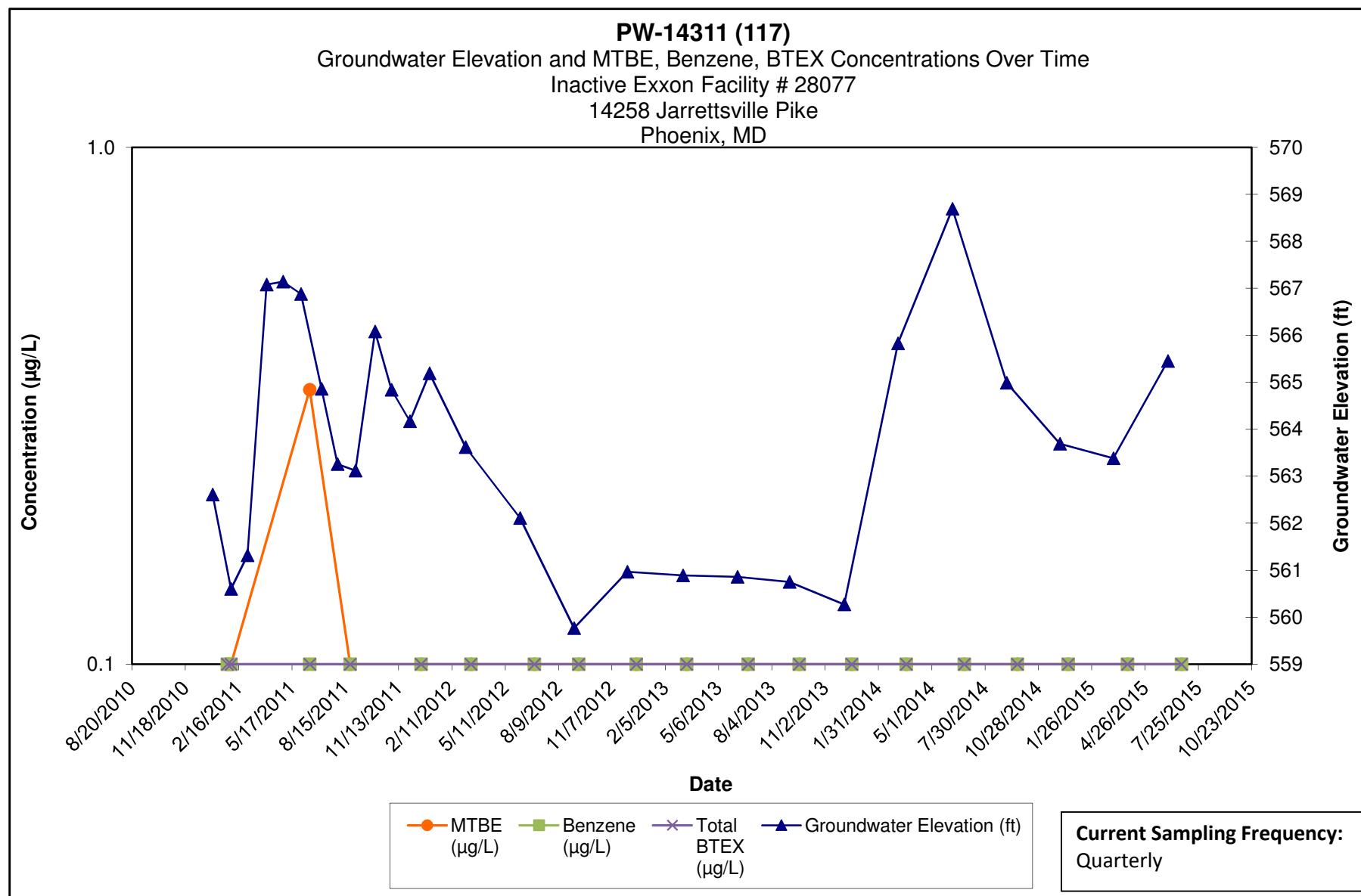
**Note:**

- 1.) ND results are charted as "0.1" to avoid confusion with estimated "J" values.
- 2.) Discrete interval sample collected at the depth indicated using a HydraSleeve sampler.



**Note:**

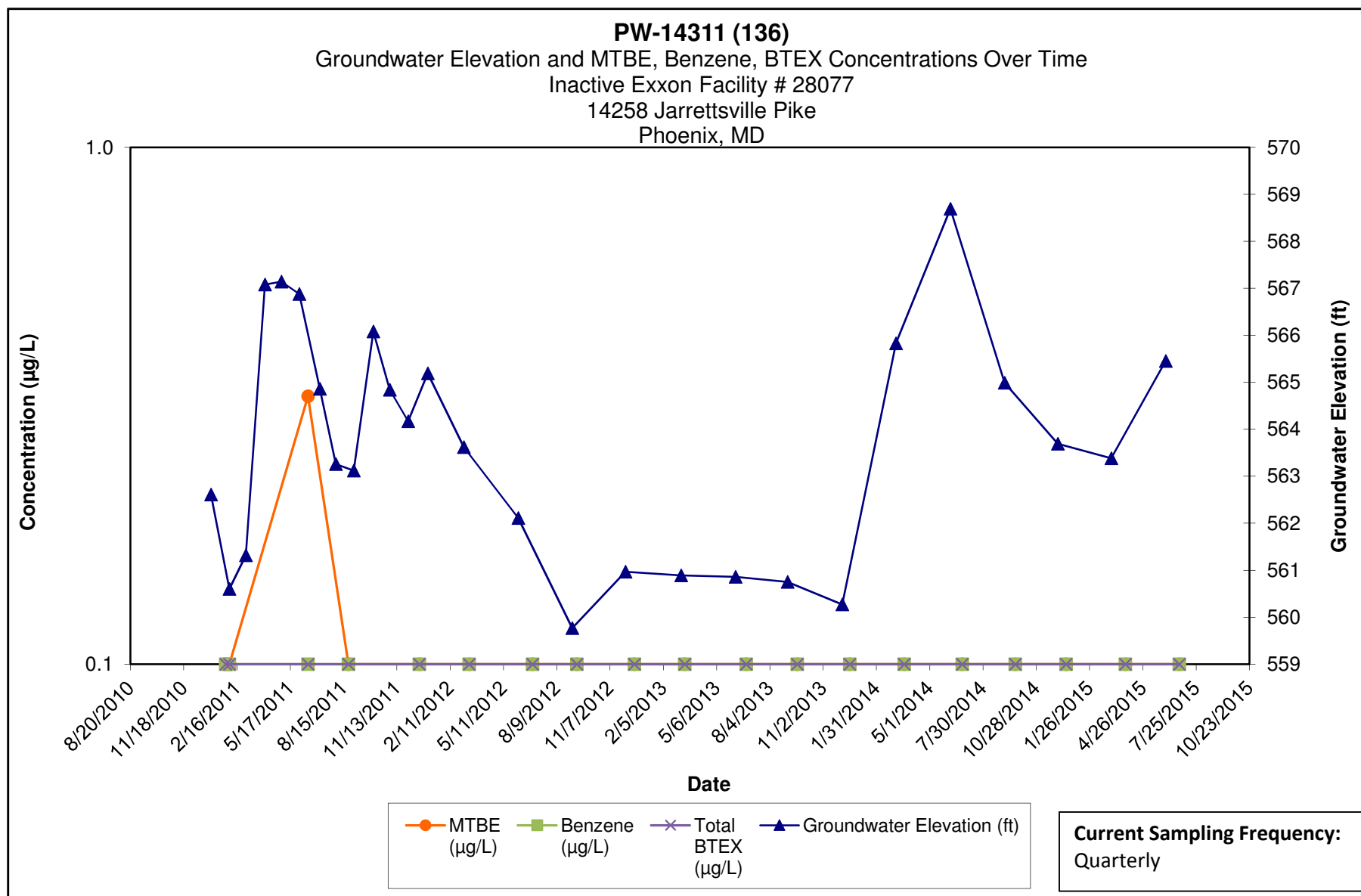
- 1.) ND results are charted as "0.1" to avoid confusion with estimated "J" values.
- 2.) Discrete interval sample collected at the depth indicated using a HydraSleeve sampler.



**Note:**

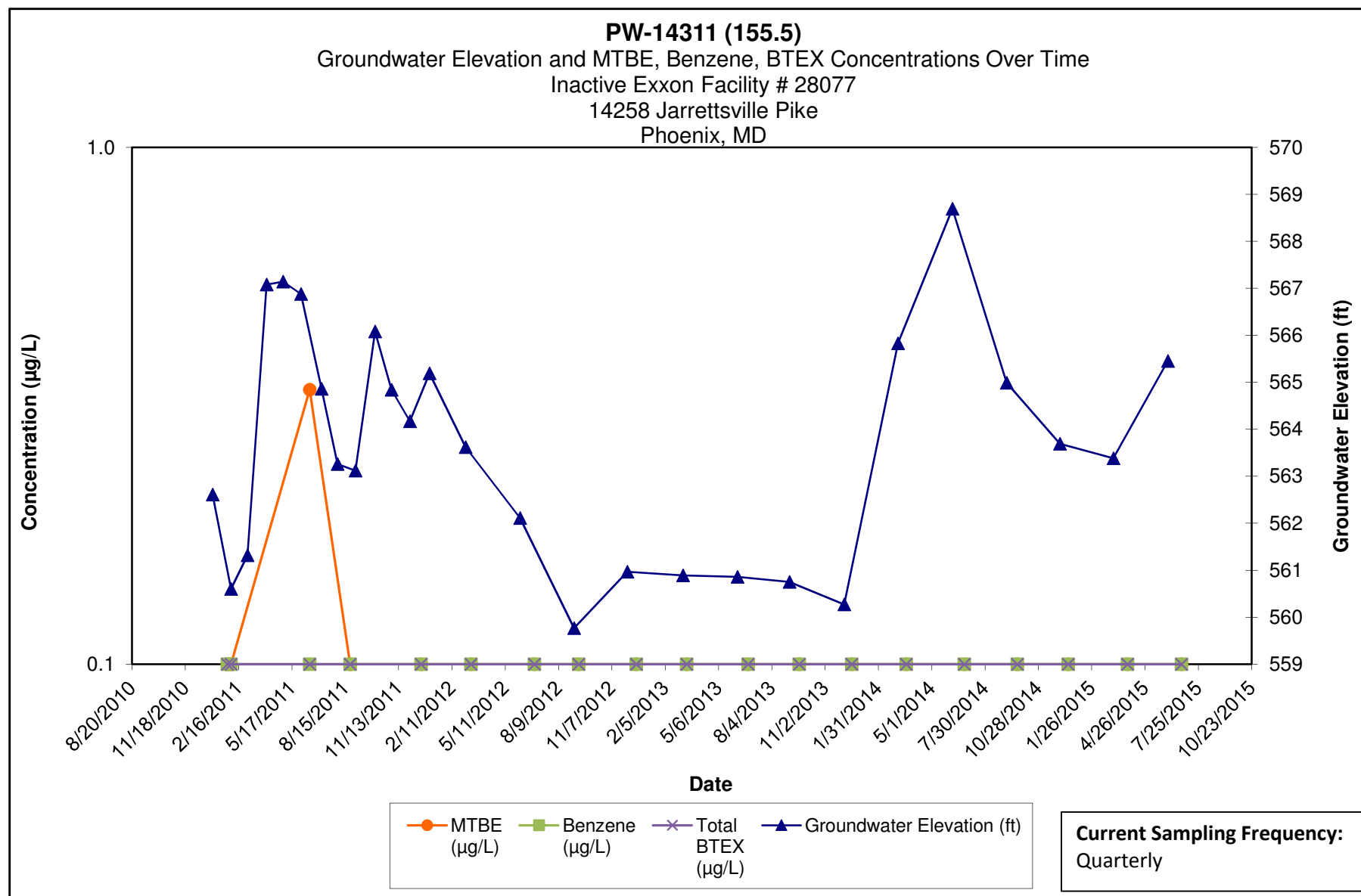
- 1.) ND results are charted as "0.1" to avoid confusion with estimated "J" values.
- 2.) Discrete interval sample collected at the depth indicated using a HydraSleeve sampler.





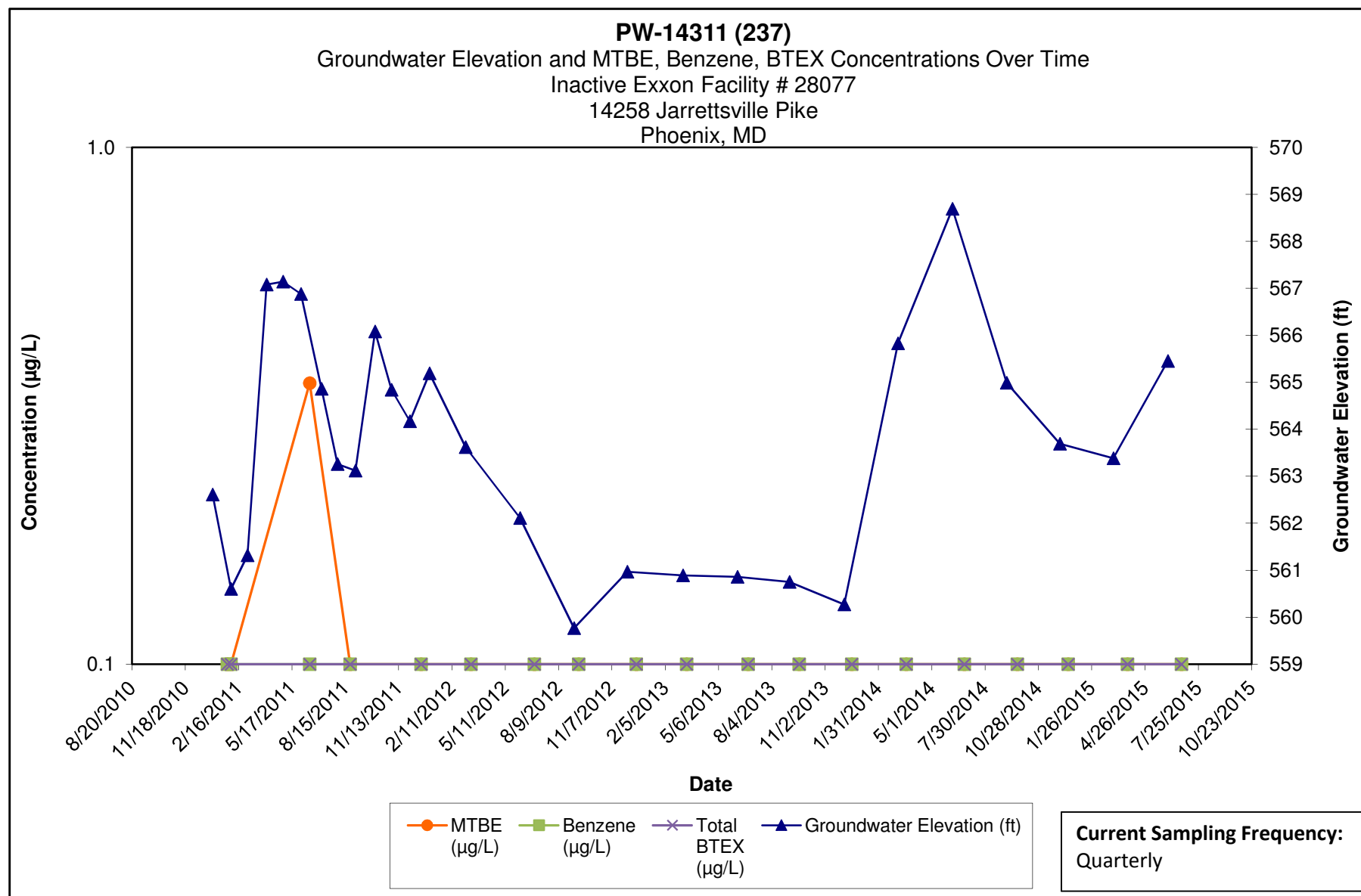
**Note:**

- 1.) ND results are charted as "0.1" to avoid confusion with estimated "J" values.
- 2.) Discrete interval sample collected at the depth indicated using a HydraSleeve sampler.



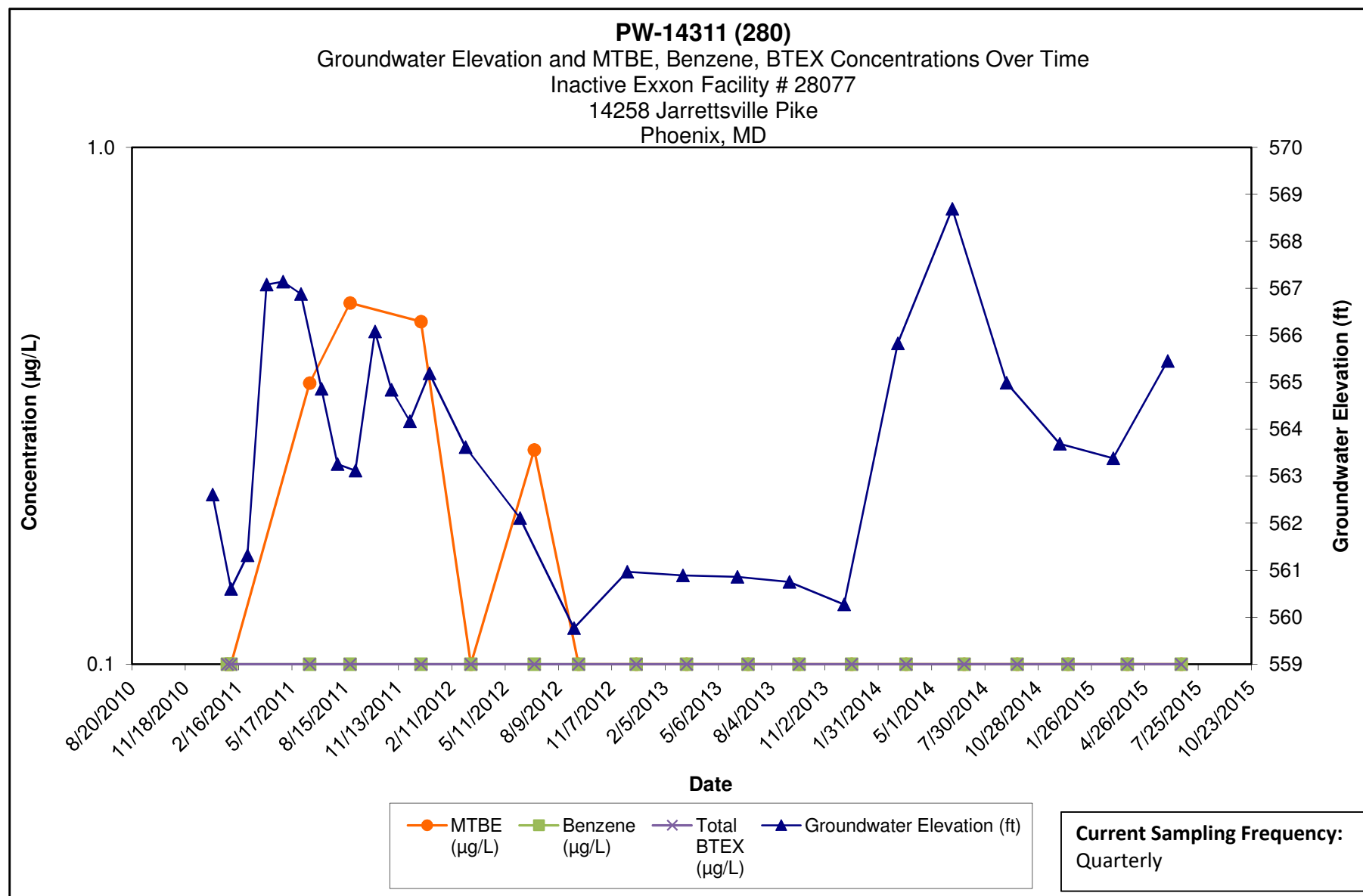
**Note:**

- 1.) ND results are charted as "0.1" to avoid confusion with estimated "J" values.
- 2.) Discrete interval sample collected at the depth indicated using a HydraSleeve sampler.



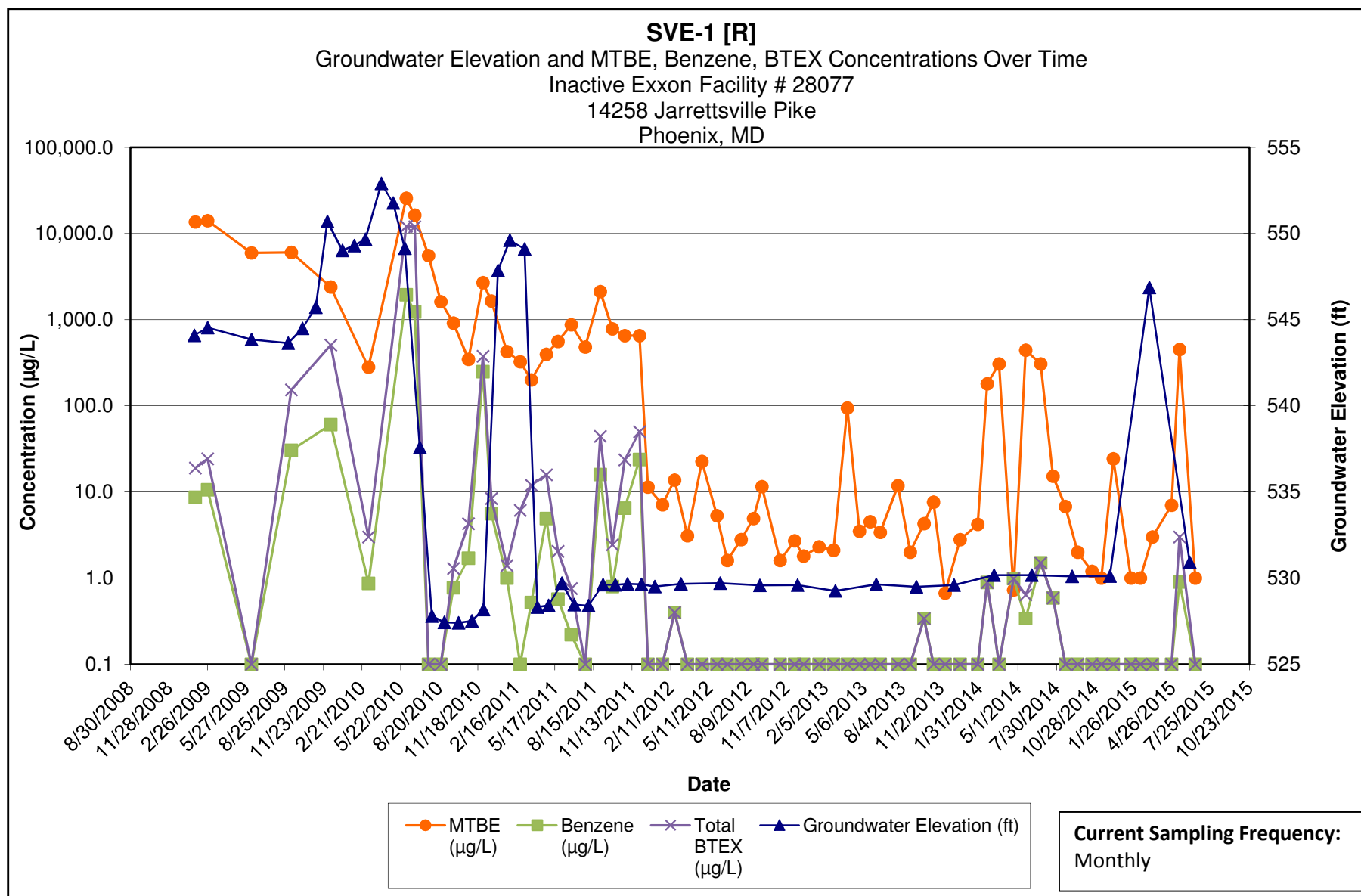
**Note:**

- 1.) ND results are charted as "0.1" to avoid confusion with estimated "J" values.
- 2.) Discrete interval sample collected at the depth indicated using a HydraSleeve sampler.



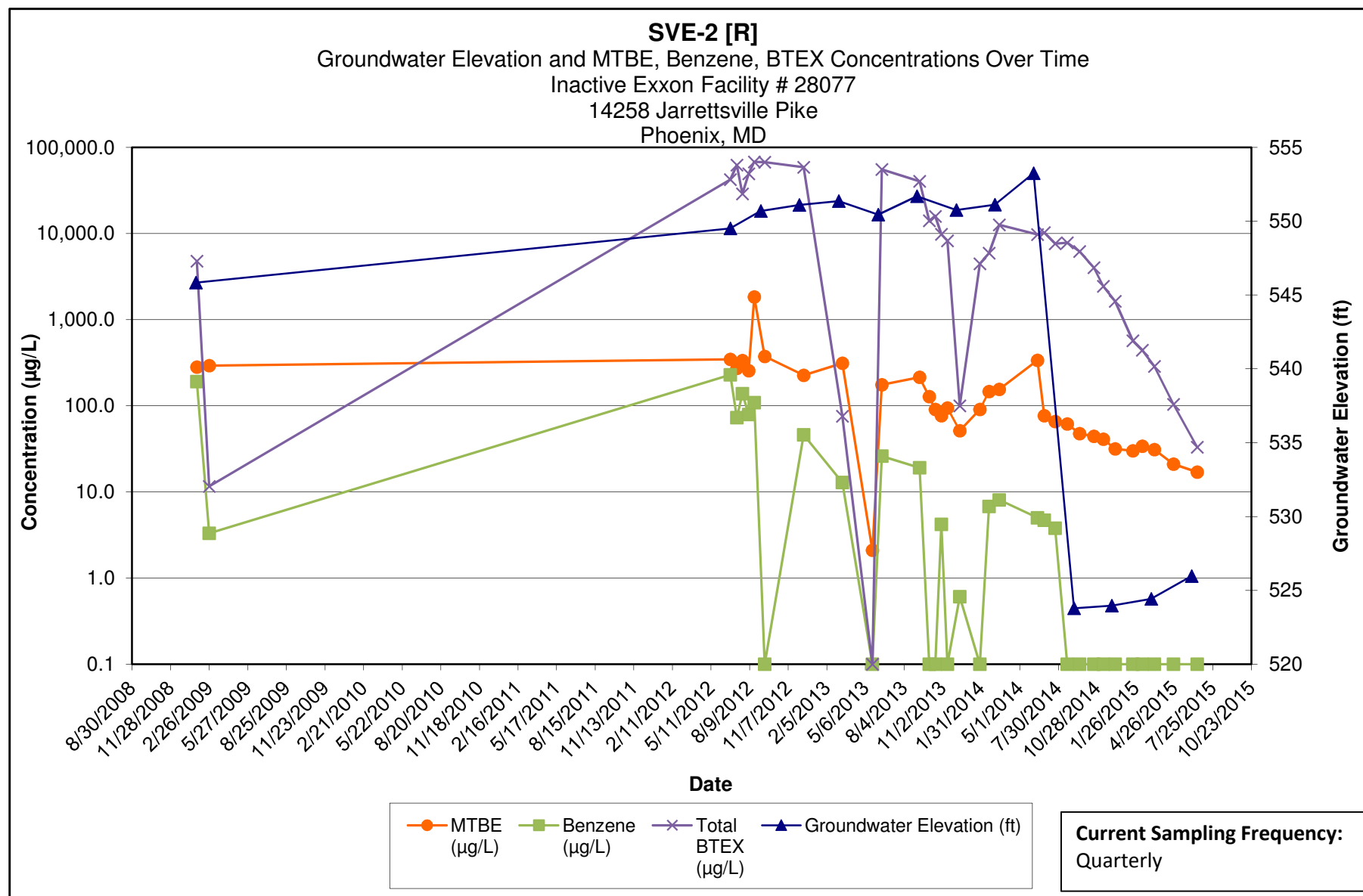
**Note:**

- 1.) ND results are charted as "0.1" to avoid confusion with estimated "J" values.
- 2.) Discrete interval sample collected at the depth indicated using a HydraSleeve sampler.



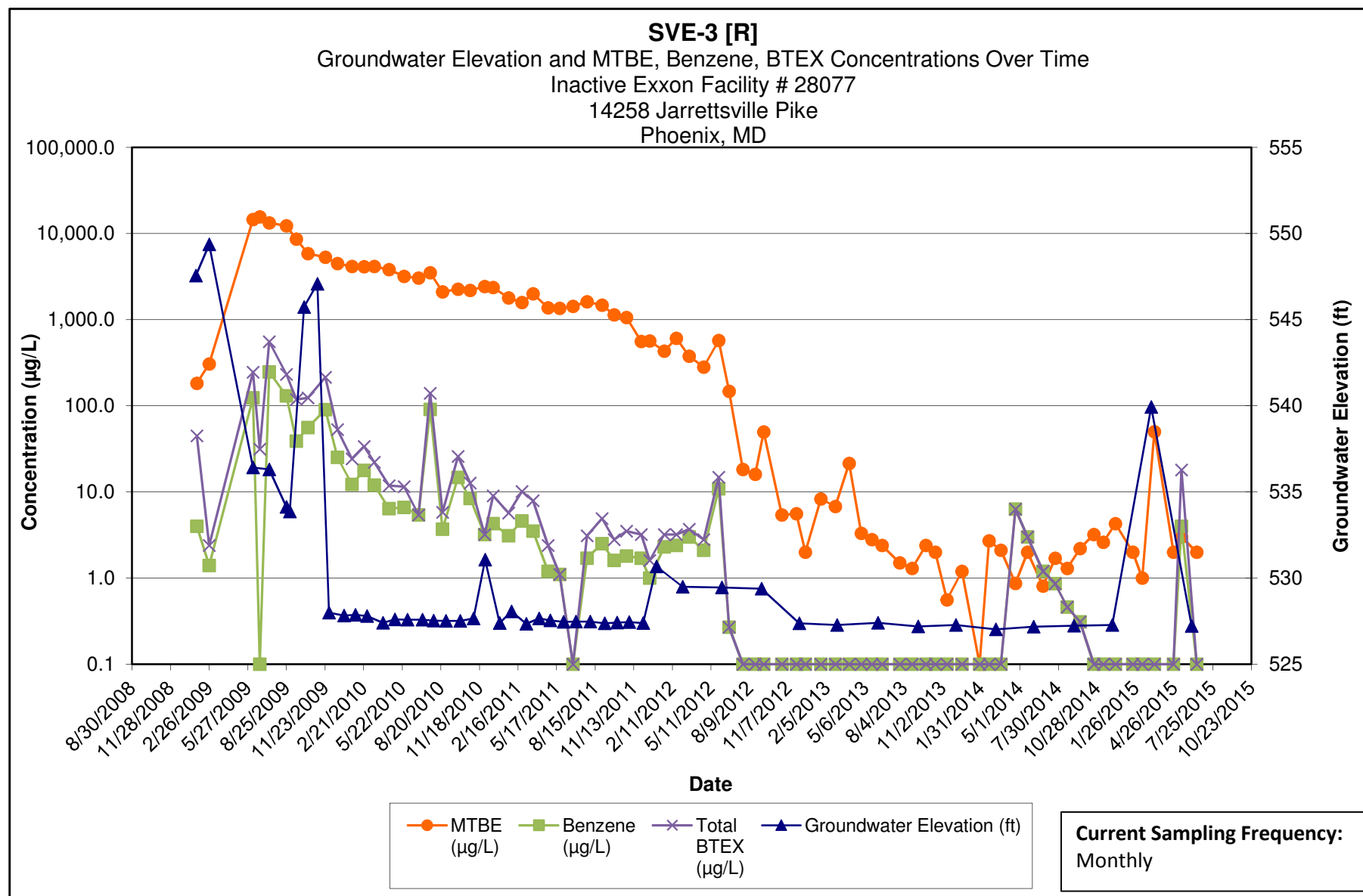
**Note:**

- 1.) ND results are charted as "0.1" to avoid confusion with estimated "J" values.
- 2.) [R] - indicates well was used for remediation at time of reporting.



**Note:**

- 1.) ND results are charted as "0.1" to avoid confusion with estimated "J" values.
- 2.) [R] - indicates well was used for remediation at time of reporting.



**Note:**

- 1.) ND results are charted as "0.1" to avoid confusion with estimated "J" values.
- 2.) [R] - indicates well was used for remediation at time of reporting.