MARYLAND STATE PROGRAMMATIC GENERAL PERMIT

MONITORING REPORT

October 1, 2006 to March 31, 2007

Prepared by the Maryland Department of the Environment

Tidal Wetland Applications Received

Total Applications Received: 912

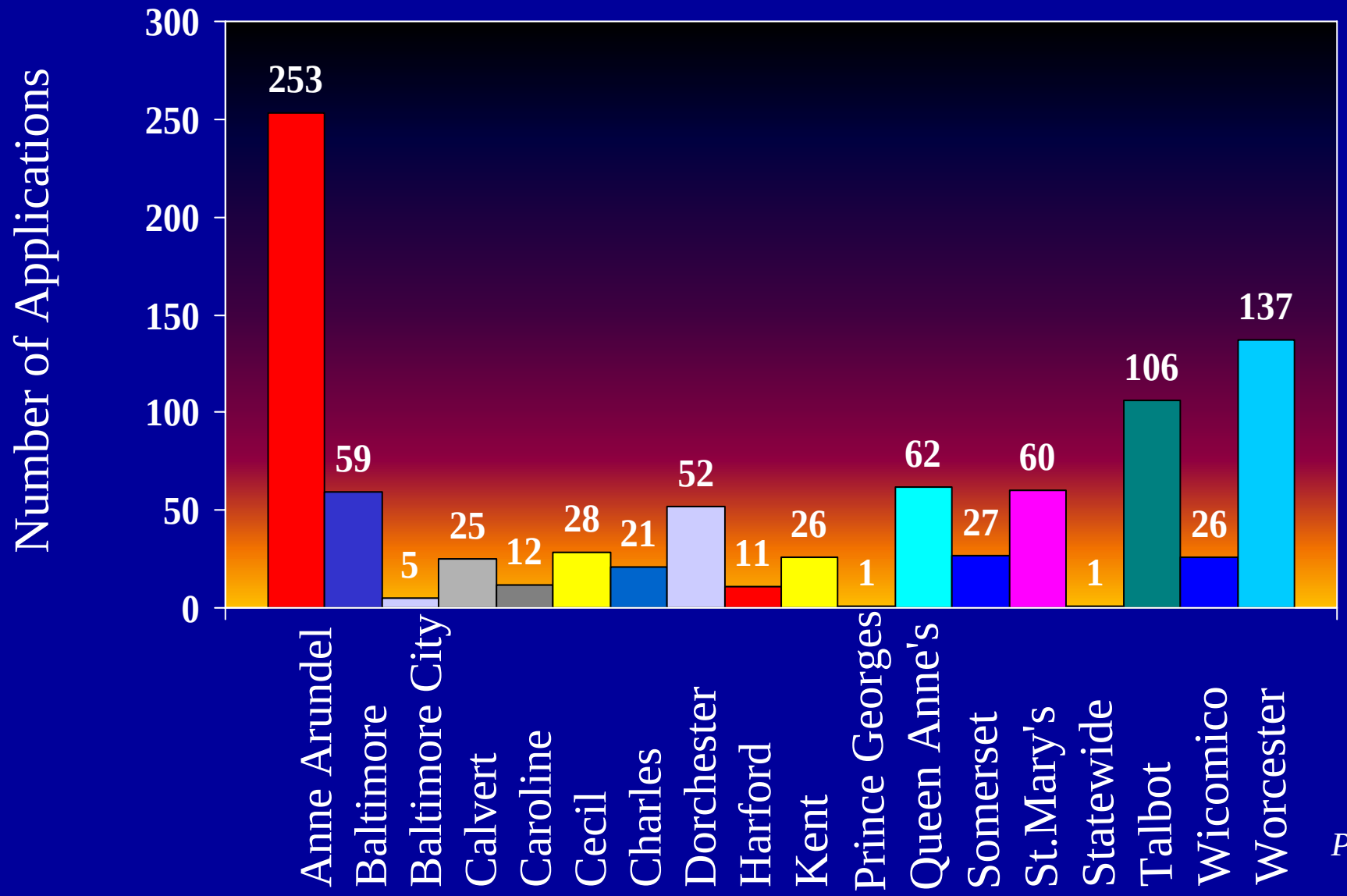

Nontidal Wetland Applications Received

Total Applications Received: 527

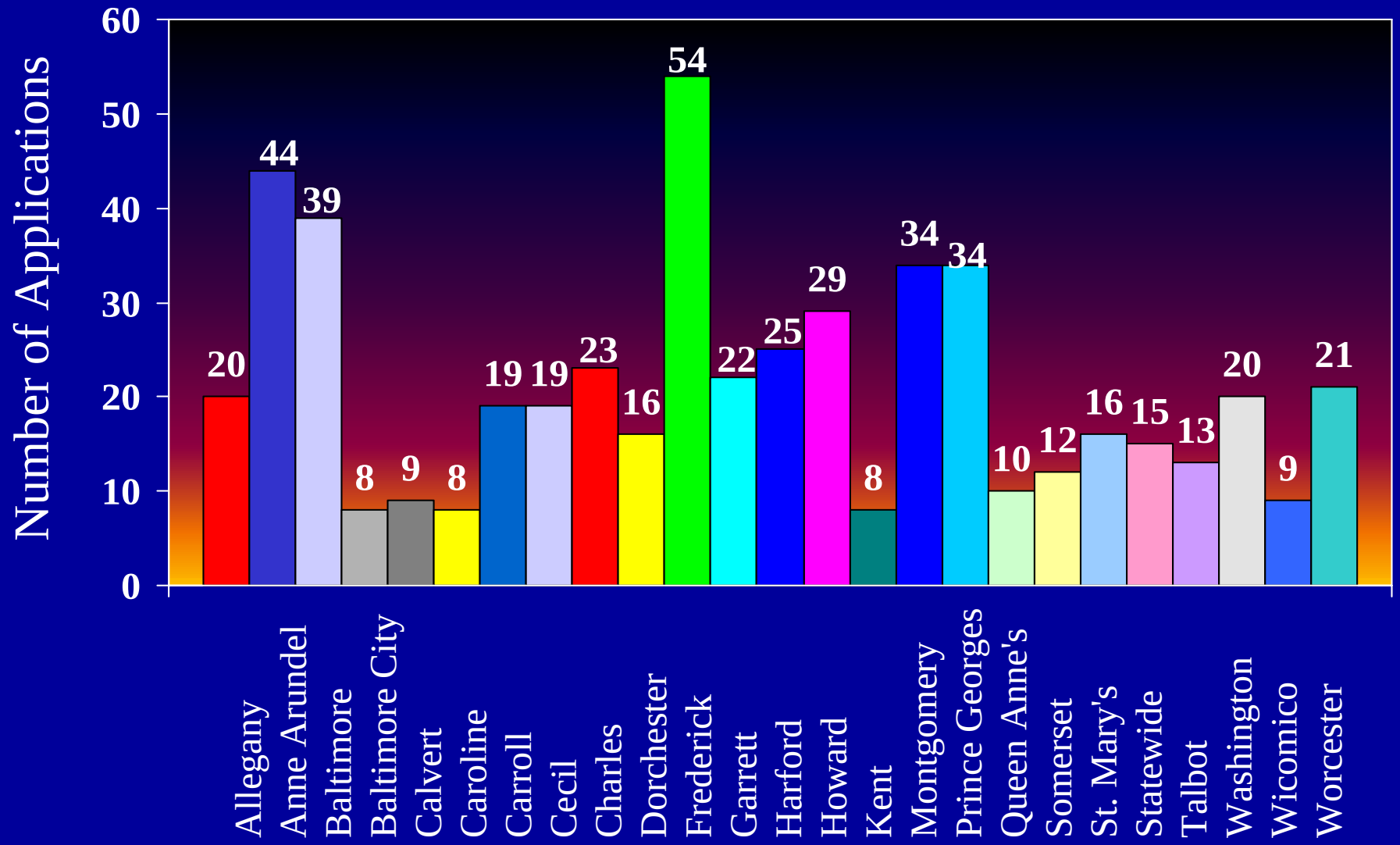

Tidal Wetland Projects Authorized

Total Projects Authorized: 707

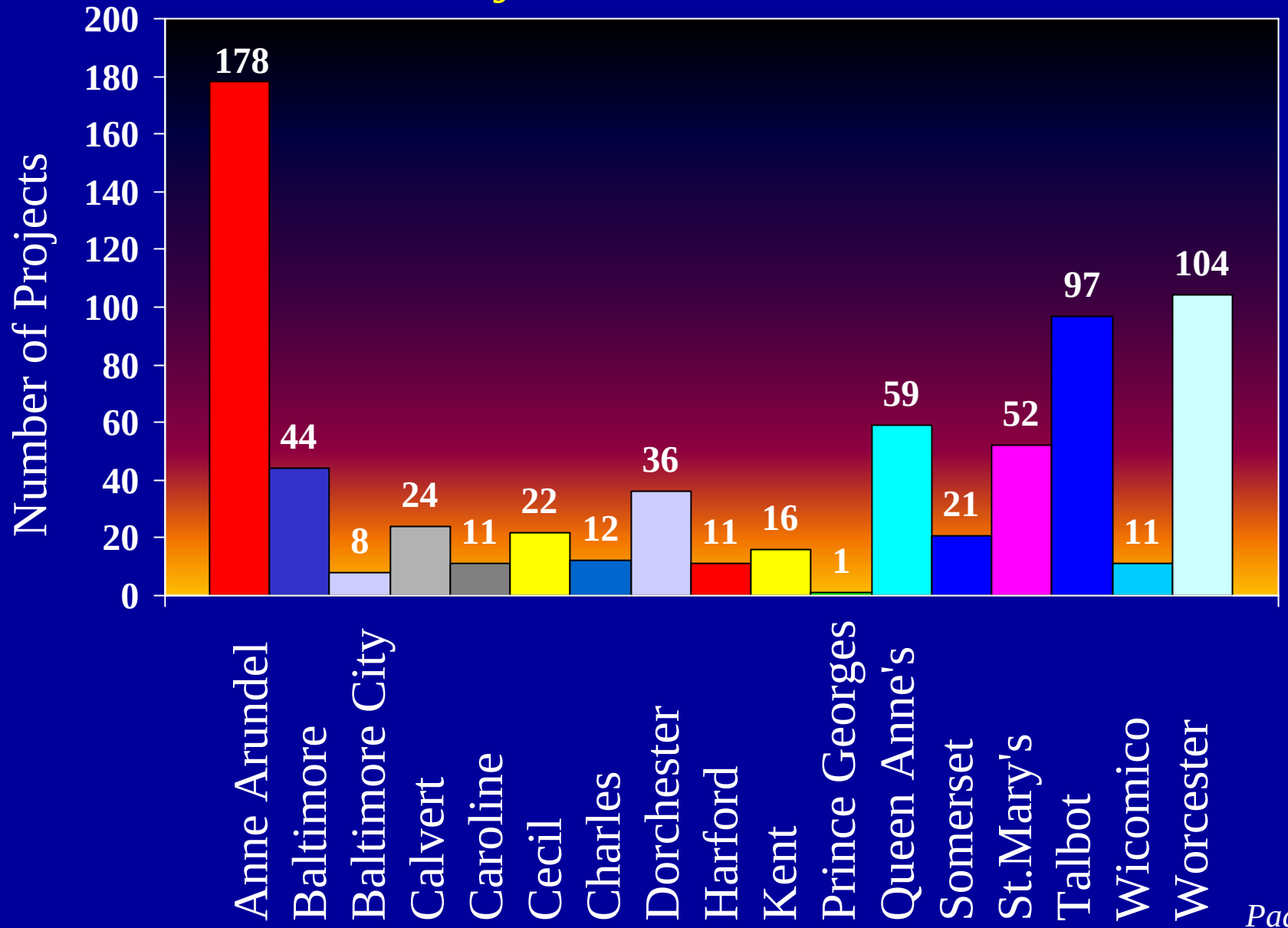

Nontidal Wetland Projects Authorized

Total Projects Authorized: 297

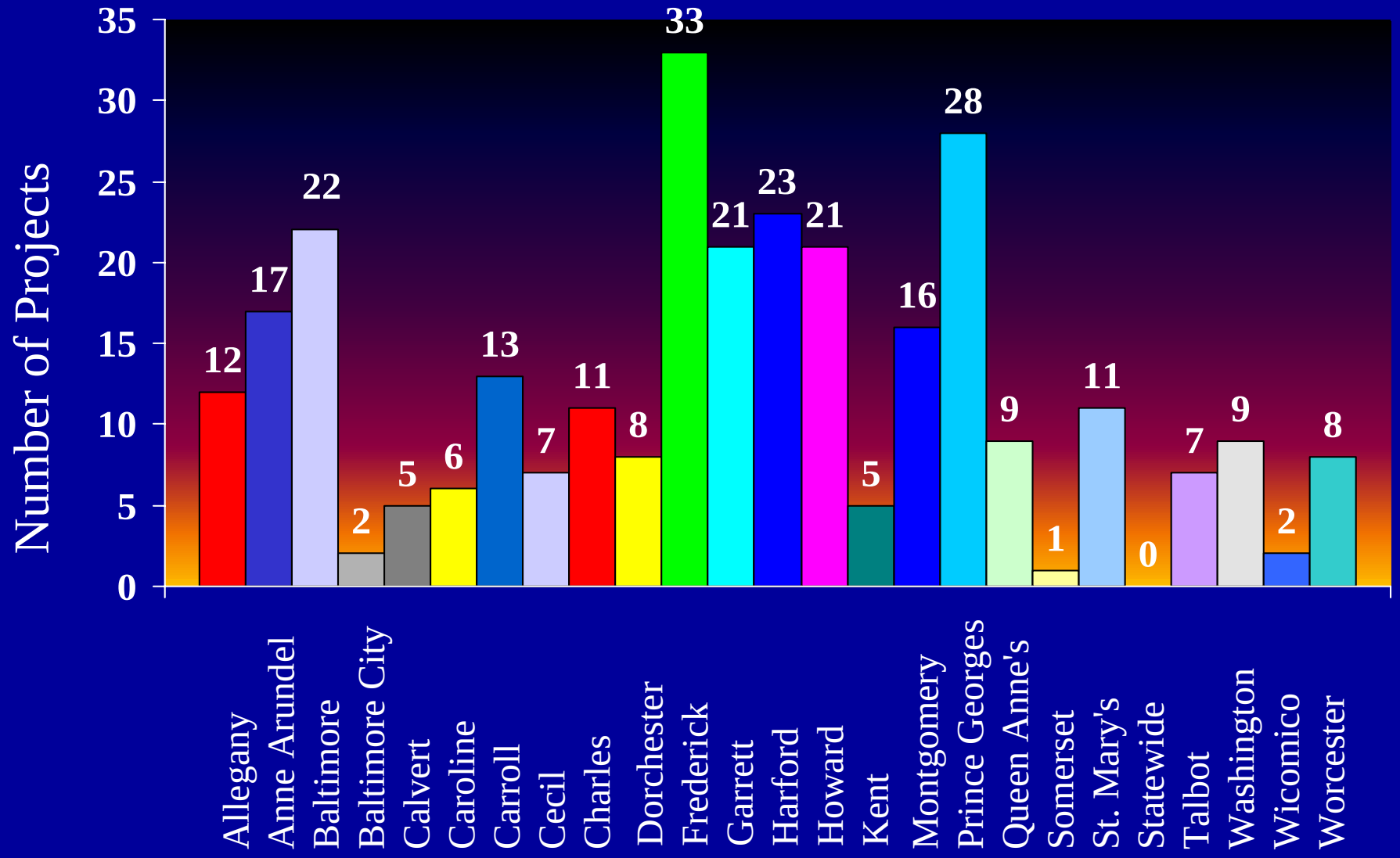

Evaluation Times for Tidal Projects

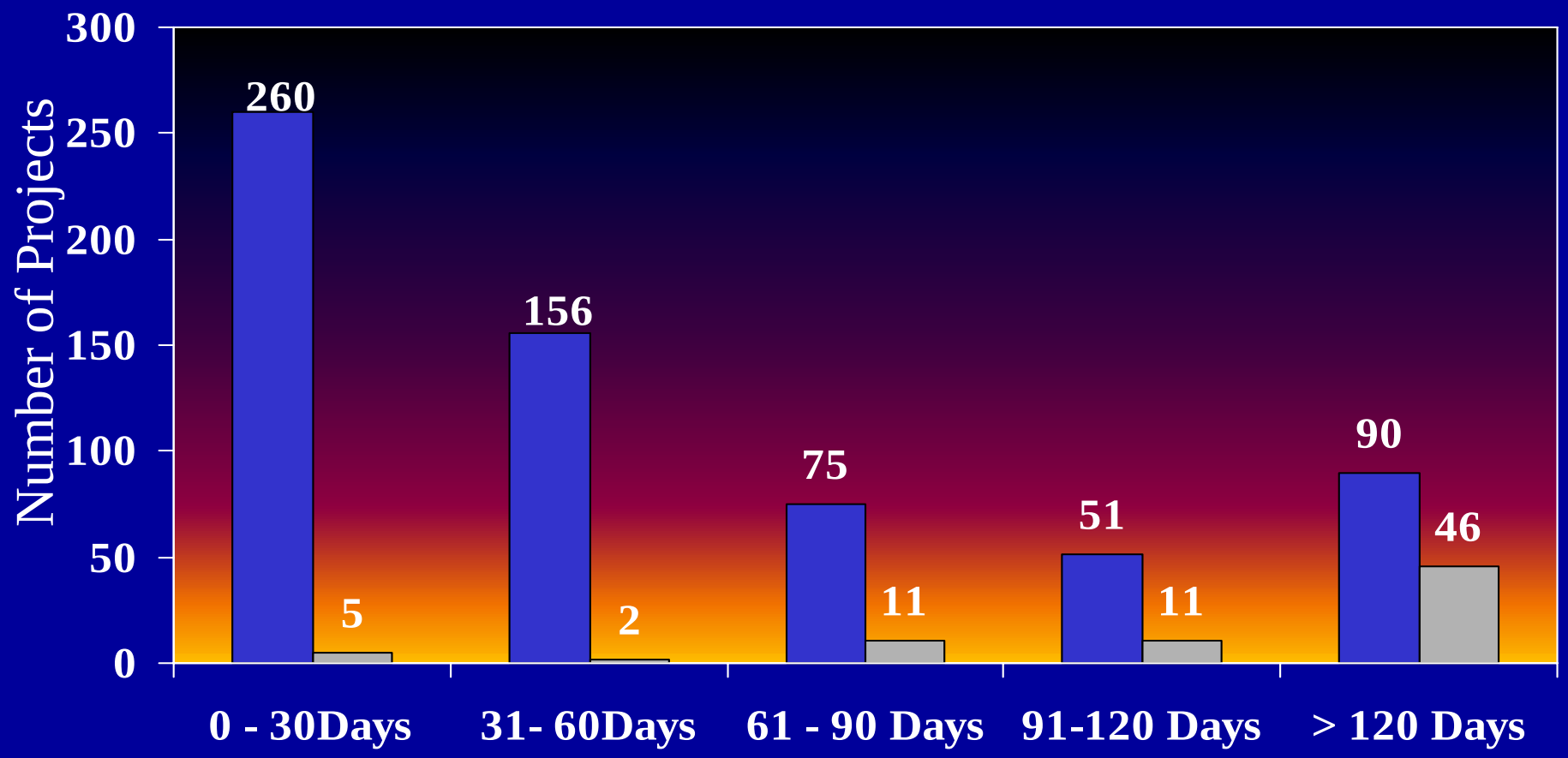

Category I

Mean = 72 Days

Median = 39 Days

Category III

Mean = 193 Days

Median = 143 Days

Evaluation Times for Nontidal Projects

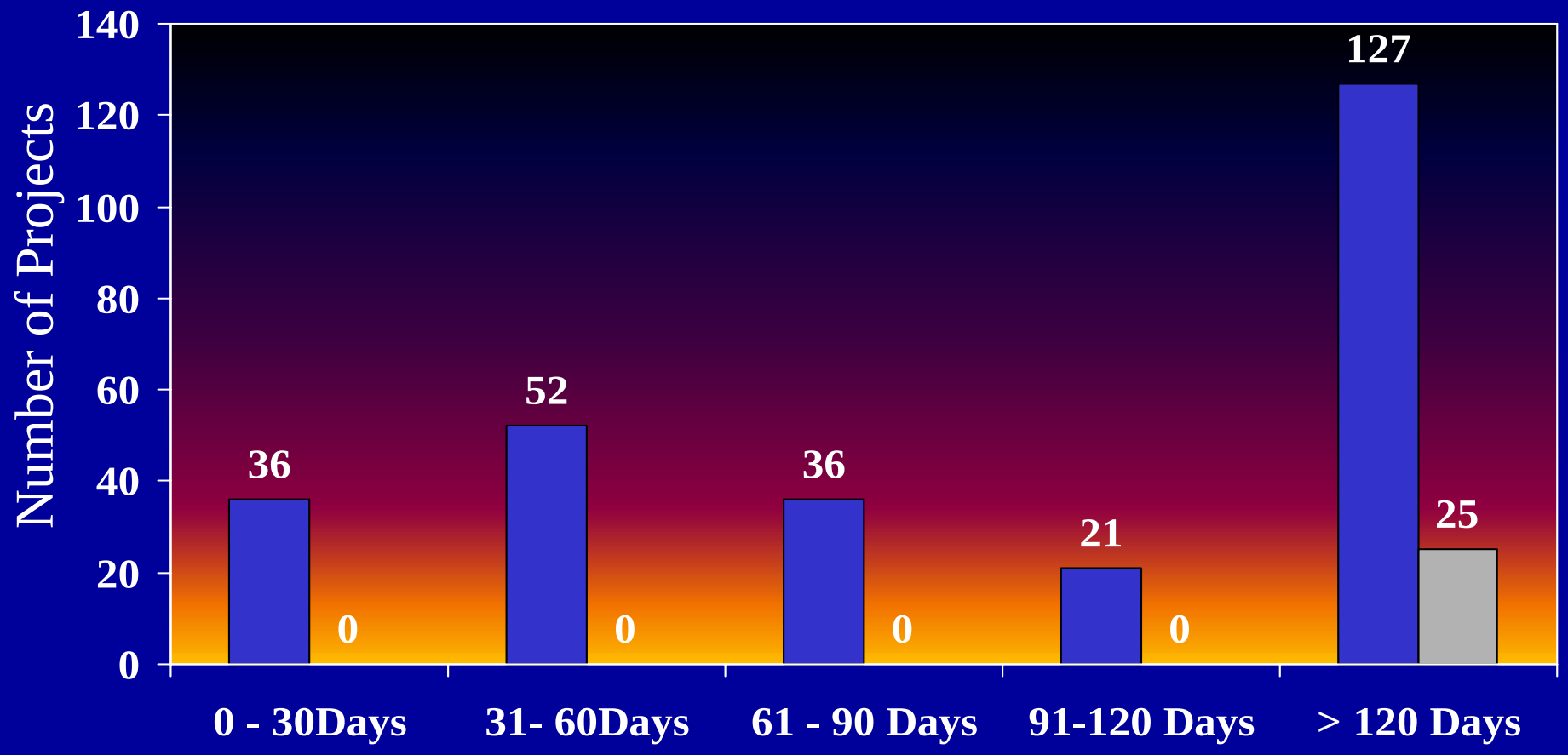

Category I

Mean = 204 Days

Median = 101 Days

Category III

Mean = 526 Days

Median = 352 Days

Most Frequently Used Activities in Tidal Wetlands

Category I

Rank	Activity	Description
1	A3	Piers
2	F1	Existing Revetments and Bulkhead Armoring
3	B3	Bulkhead Replacement
4	F2	Marsh Creation and Beach Nourishment
5	B1	General Maintenance
6	A5	Boat Ramp Construction
7	B4	Maintenance of Tidal Roadside Ditches
8	A4	Marina/Community Pier Reconfiguration
9	A10	New Minor Dredging
10	E8	Outfall Structures

Most Frequently Used Activities in Nontidal Wetlands

Category I

Rank	Activity	Description
1	B1	Repair and Maintenance
2.	D	Road Crossings
3.	E1	Minor Fills
4.	C	Underground and Overhead Utility Lines
5.	F1	Shoreline Stabilization
6.	E8	Outfall Structures
7.	B2	Armoring Bridges, Causeways, and Culverts
8.	E7	Fill – Temporary Construction Access
9	A5	Boat Ramp Construction, Repair, and Expansion
10	B3	Bulkhead Repair or Replacement

Potential Occurrences of Sensitive Species and Cultural Resources

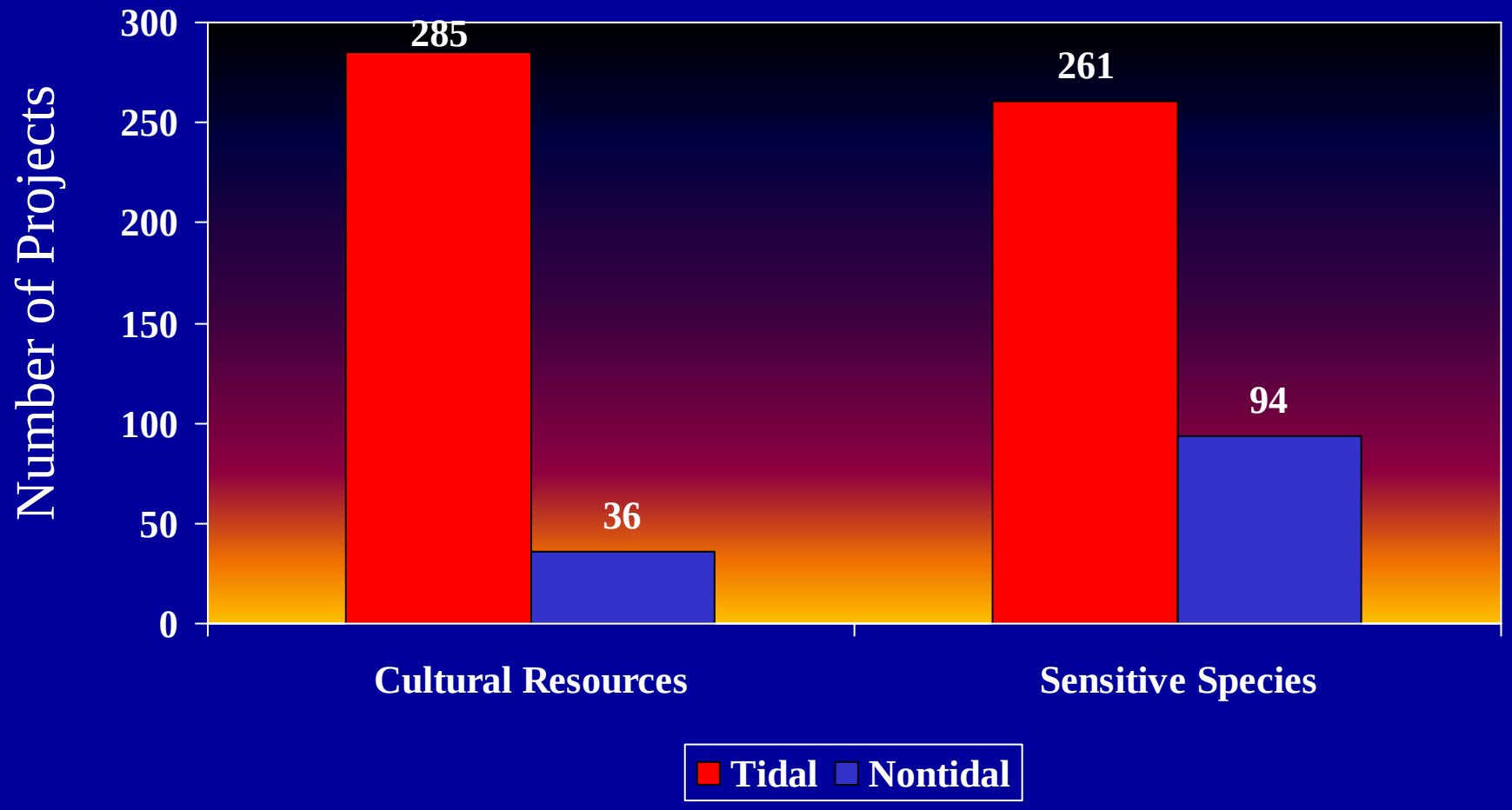

Permanent Vegetated Tidal Wetland Impacts & Mitigation

Total Acres Requested: 0.037, Total Acres Approved: 0.037

Total Acres Mitigated: 0

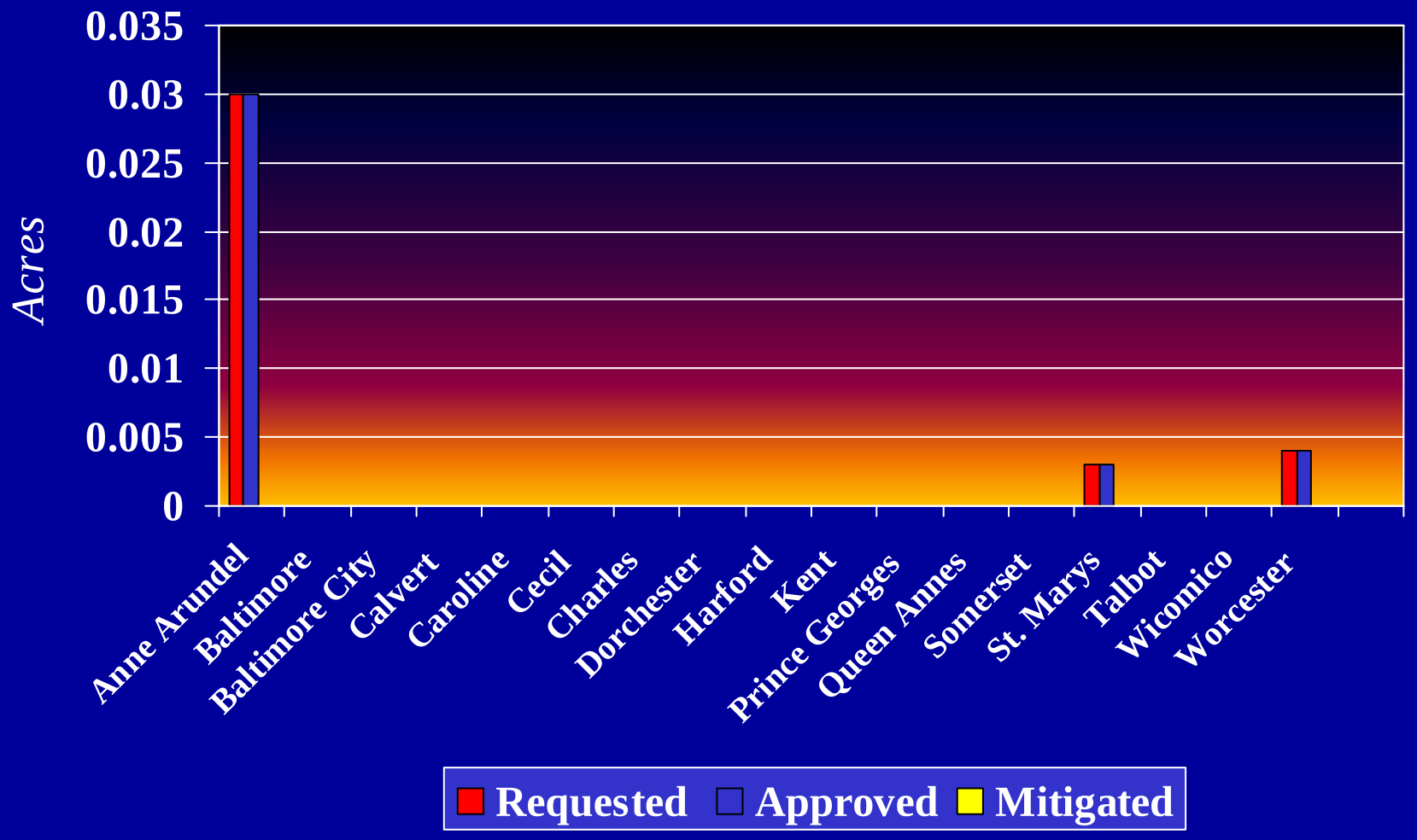

Open Water Tidal Wetland Impacts
by Project Type

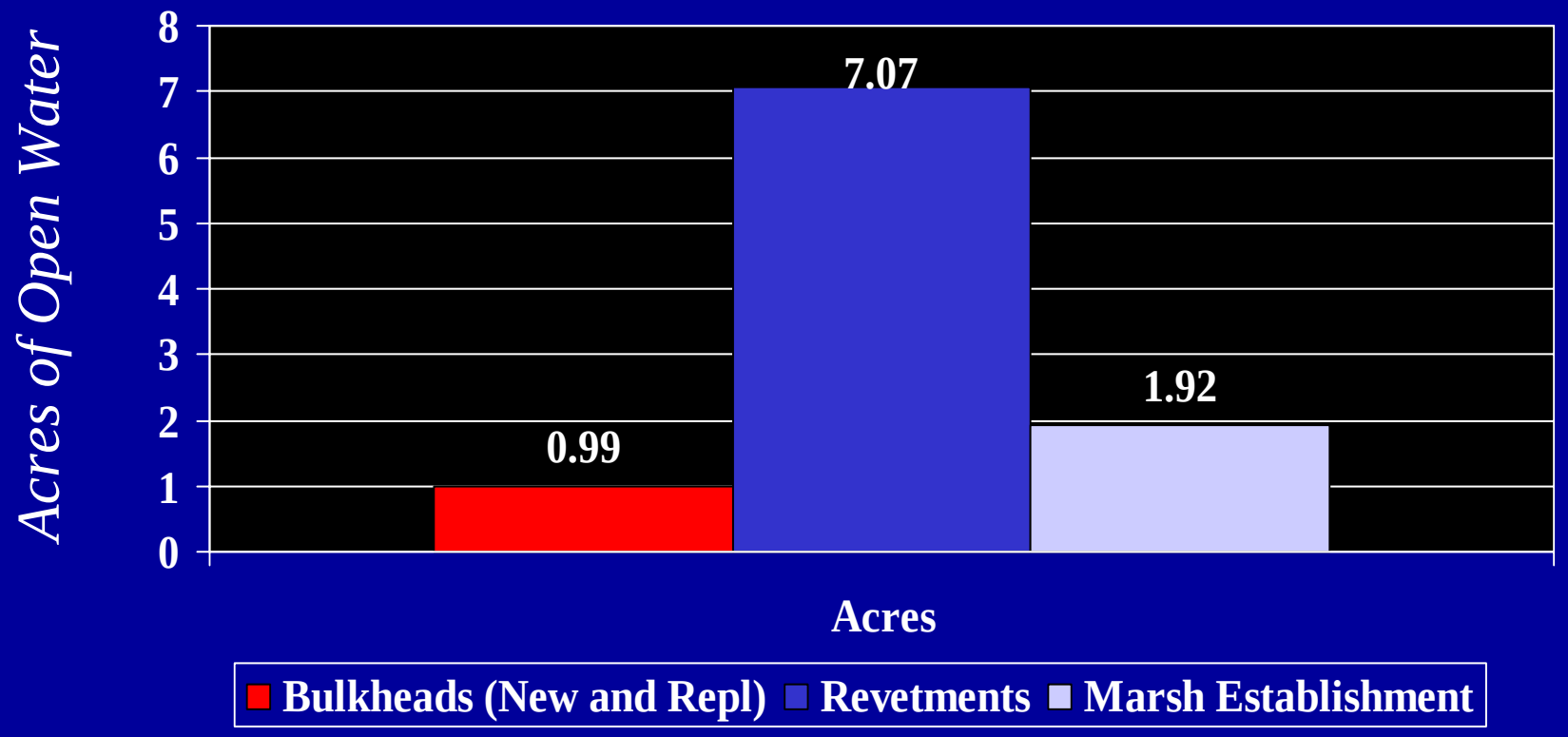

Permanent Vegetated Nontidal Wetland Impacts & Mitigation

Total Acres Requested: 11.15, Total Acres Approved: 9.30

Total Acres Mitigated: 10.94

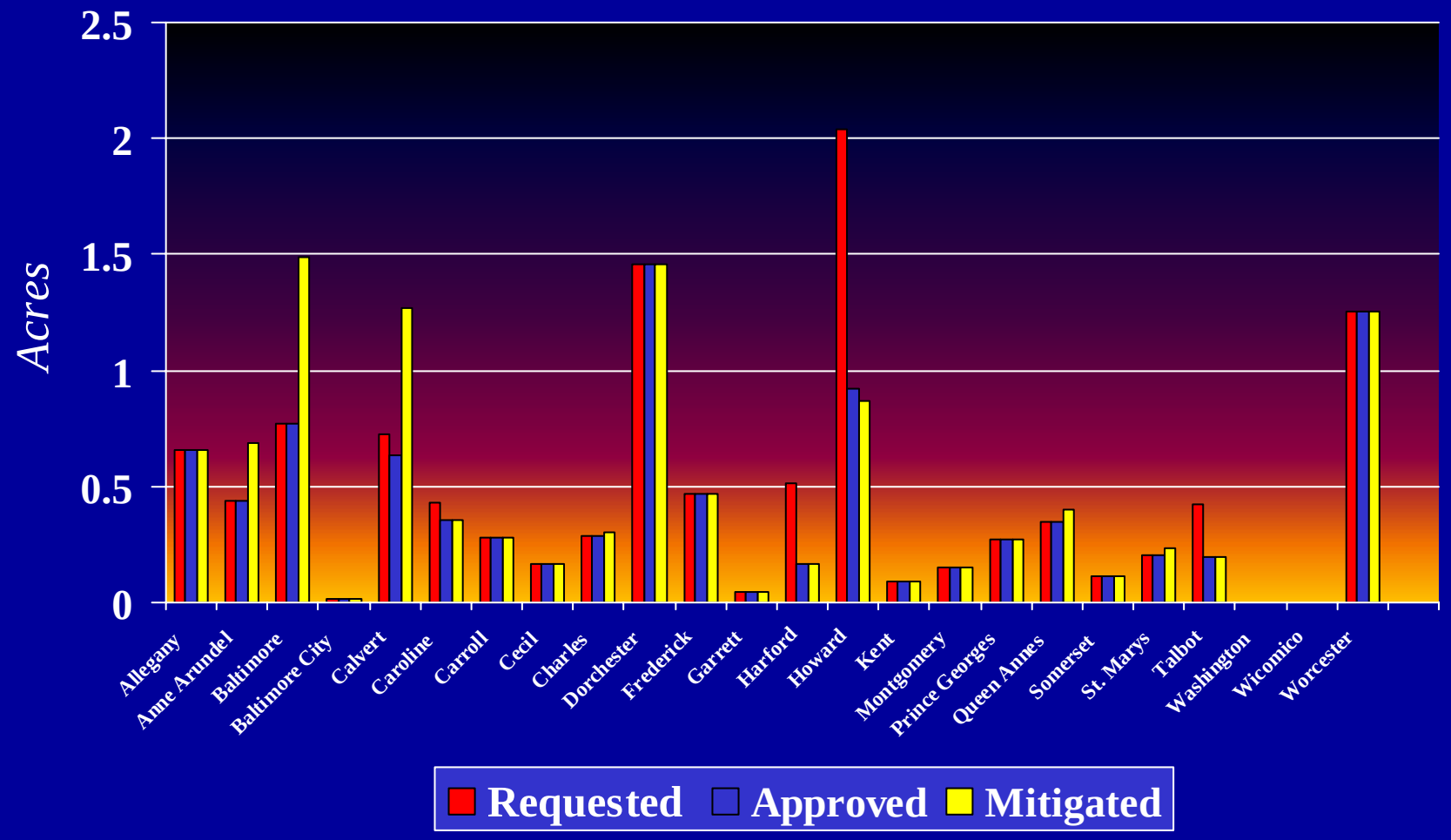

Activity Report for Tidal Wetlands

Category I Projects

County/Activity	A1	A3	A4	A5	A6	A9	A10	B1	B3
Anne Arundel	1	83	1	2			3	12	7
Baltimore		34						1	8
Baltimore City									
Calvert		12		1				1	1
Caroline		6				1			1
Cecil		11						3	4
Charles		5		1					
Dorchester		13	1			1		1	4
Harford		5		1				2	1
Kent		4	1	1					5
Prince Georges		1							
Queen Anne's		23		1				1	8
Somerset		10		1				1	1
St.Mary's		19						2	1
Talbot		42		1	1		1	1	6
Wicomico		7							
Worcester	1	69	1					1	21
TOTALS	**2**	**344**	**4**	**9**	**1**	**2**	**4**	**26**	**68**

KEY: A1-Navigation Aids, A3- Piers, A4- Pier Reconfiguration, A5- Boat Ramps, A6- Mooring Buoys, A9- Maintenance Dredging, A10- New Minor Dredging, B1-General Maintenance, B3-Bulkhead Replacement

Activity Report for Tidal Wetlands (continued)

Category I Projects

County/Activity	B4	E3	E4	E8	F1	F2	G	TOTAL
Anne Arundel		1			48	11		169
Baltimore					8			51
Baltimore City								
Calvert				1	8			24
Caroline					3	1		12
Cecil					6			24
Charles					8	1	1	16
Dorchester				1	12	2		35
Harford					2			11
Kent					4	1		16
Prince Georges								1
Queen Anne's			1		23	4		61
Somerset	6				3			22
St.Mary's					28	3		53
Talbot					38	9		99
Wicomico					4			11
Worcester				2	28	1		124
TOTALS	**6**	**1**	**1**	**4**	**223**	**33**	**1**	**729**

KEY: B4- Roadside Ditch Maintenance, E3- Soil Investigations and Scientific Measuring Devices, E4- Dry Fire Hydrants, E8- Outfall/Intake Structures, F1- Revetments, F2- Marsh Creation, G- Return Water from Dredged Material Placement Sites

Activity Report for Tidal Wetlands

Category III

Anne Arundel	35
Baltimore	1
Baltimore City	8
Calvert	1
Caroline	1
Cecil	1
Charles	0
Dorchester	8
Harford	0
Kent	1
Prince Georges	0
Queen Anne's	0
Somerset	1
St.Mary's	4
Talbot	9
Wicomico	2
Worcester	3
TOTALS	**75**

Activity Report for Nontidal Wetlands

Category-Activity

	A5	B1	B2	B3	C	D	E1	E7	E8	F1	TOTAL
Allegany		6	1			3	3			1	14
Anne Arundel		2			2	5	8		2	1	20
Baltimore		8	2		3	5	2			2	22
Baltimore City						1					1
Calvert		2				2					4
Caroline						2	4				6
Carroll		6	1		1	2	1		1		12
Cecil		3	3		1	3			1		11
Charles		4				6	1		1	4	16
Dorchester						1	5				6
Frederick		24	4		3	2				2	35
Garrett	1	4	1	1	2	3	4			8	24
Harford		4			4	6	2	2		2	20
Howard		8	1		6	4	2	1		2	24
Kent		2				1	1		1		5
Montgomery		8			1		2	1		4	16
Prince Georges		6	2		7	6	2		8	1	32
Queen Anne's						5	2			2	9
Somerset							1				1
St.Mary's		2			3	6	2		1	2	16
Talbot		1			1	2	3				7
Washington		5			3	1					9
Wicomico		2									2
Worcester						1	5		1		7
TOTALS	**1**	**97**	**15**	**1**	**37**	**67**	**50**	**4**	**16**	**31**	**319**

KEY: A5-Boat Ramps, B1- General Maintenance, B2- Armoring Bridges, Causeways, and Culverts, B3- Bulkhead Repair, C- Underground and Overhead Utility Lines, D- Road Crossings, E1- Minor Nontidal Fills, E7-Temporary Construction, Access, Stream Diversions, E8-Outfall/Intake Structures, F1- Stream Bank Stabilization

Activity Report for Nontidal Wetlands

Category III

Allegany	1
Anne Arundel	1
Baltimore	2
Baltimore City	1
Calvert	1
Caroline	0
Carroll	2
Cecil	0
Charles	0
Dorchester	2
Frederick	3
Garrett	1
Harford	4
Howard	1
Kent	0
Montgomery	2
Prince Georges	2
Queen Anne's	0
Somerset	0
St.Mary's	0
Talbot	0
Washington	1
Wicomico	0
Worcester	1
TOTALS	25