












-  County Boundaries
-  Chesapeake Bay

Possible Location/Ownership of NPDES Regulated Stormwater

-  SHA Phase I MS4
-  SHA Phase II MS4
-  City Phase I MS4
-  County Phase I MS4
-  County Phase II MS4
-  Municipal Phase II MS4
-  State Property
-  Federal Property
-  Regulated Industrial Facility