July 25, 2014

Mr. Forest Arnold
Maryland Department of the Environment
Oil Control Program
1800 Washington Blvd.
Baltimore, MD 21230

Re: Second Quarter 2014 Status Report
Former Shell Service Station #137675
15541 New Hampshire Avenue, Silver Spring, MD
MDE Case # 03-0695MO1

Dear Mr. Arnold:

On behalf of Motiva Enterprises LLC (Motiva), URS Corporation (URS) is submitting the Second Quarter 2014 Site Status Report for the above referenced site. This report presents the site activities and sampling results for the Second Quarter of 2014.

If you have any questions regarding the Quarterly Status Report or require additional information, please do not hesitate to contact Ms. Pam Tetarenko, Motiva, at 281.460.7182 or the undersigned at 301.820.3000.

Sincerely,
URS CORPORATION

Jenna Anthony

Adrian Rogus

Jenna Anthony
Site Manager

Adriane M. Rogers
Project Manager

Attachment

Cc: Pam Tetarenko – Motiva Enterprises, LLC
Forest Arnold - MDE (2 additional copies w/CD)
Reference Librarian – Fairland Regional Library
Paul Golkin

URS Corporation
12420 Milestone Center Drive, Suite 150
Germantown, MD 20876
Tel: 301-820-3000
Fax: 301-820-3009

SECOND QUARTER 2014 QUARTERLY STATUS REPORT

FORMER SHELL SERVICE STATION #137675
15541 NEW HAMPSHIRE AVE.
SILVER SPRING, MD
MDE CASE #03-0695 MO1

Prepared for

Motiva Enterprises LLC
1160 Rustling Wind Lane
League City, TX 77573

And

Maryland Department of the Environment
Oil Control Program
1800 Washington Boulevard
Baltimore, MD 21230

July 2014

URS Corporation
12420 Milestone Center Drive, Suite 150
Germantown, MD 20876
Phone (301) 820-3000

REPORTING PERIOD: April 1, 2014 – June 30, 2014

AGENCY CONTACT: Mr. Forest Arnold

MOTIVA CONTACT: Ms. Pam Tetarenko, (281) 460-7182

URS CONTACT: Ms. Adriane M. Rogers, (301) 820-3241

1.0 SITE DESCRIPTION

Site Use: Former Shell Service Station, currently Citgo station. For the purposes of this report, "onsite" refers to the service station property, and "offsite" refers to all properties down-gradient of the service station.

Surrounding Area: The Site is located in a mixed commercial and residential area (Figures 1 and 2).

Lithology: The overburden sequence, which is formed as rolling upland and steep sided strike valleys, is rarely more than 100 feet thick. In the immediate Site area, the overburden is 60-70 feet thick. The overburden consists of primarily micaceous saprolite and is floored by a weathered schist bounding the competent bedrock zone. Monitoring wells in the weathered schist are screened approximately 63-80 ft. below ground surface (bgs) (deep wells (D)), while wells screened in the bedrock aquifer are located in the range of 70-100 ft. bgs (rock wells (R)). The bedrock geology in the area of the Site is primarily composed of metapelitic schist containing mica, quartz and garnet. The overburden (saprolite) mineralogy likely consists of oxides and clay-species pseudomorphs of the original schist which have been altered during in-situ chemical weathering from both historic and current groundwater interactions. Relict foliation, evident in the saprolitic overburden, has been noted as horizontal to sub-horizontal.

Sensitive Receptors: **Basements / Underground Receptors:** There are single-family homes, many with basements, northwest of the Site on Bryants Nursery Road.

Surface Water / Wetlands: The surface water bodies in the vicinity of the Site include two storm water runoff ponds owned by the Maryland Department of Transportation (approximately 400 feet west-southwest and approximately 800 feet north-northeast, respectively), an unnamed pond (approximately 880 feet west-southwest), Bryants Nursery Run (approximately 1,200 feet west), and an intermittent stream (approximately 600 feet northwest). There are no wetlands immediately downgradient of the Site.

Potable Wells: There are potable wells in use within 2,500 feet of the station on New Hampshire Avenue and Bryants Nursery Road. A public water main (WSSC) has been installed on Bryants Nursery Road extending to houses 710 and 711. At the time of this report, all homes which can be connected are connected to this water main. All potable carbon treatment units have been removed at this time.

2.0 SITE HISTORY

- In September 2002, the Shell Station was closed for business.
- In November 2002, underground storage tank (UST) and line removal activities took

place. Three 10,000-gallon gasoline USTs, three hydraulic lifts, one 1,000-gallon heating oil UST, and one 1,000-gallon used oil UST were removed from the ground.

- In February 2003, a Work plan and Tank Removal Report was submitted to the Maryland Department of the Environment (MDE) and recommended the installation of four monitoring wells onsite.
- In August 2003, MDE gave verbal direction to Motiva to sample the area's potable wells.
- In September 2003, the first round of potable well sampling was initiated. Samples were collected from 15526 and 15529 New Hampshire Avenue.
- In October 2003, the second round of potable well sampling was initiated. Samples were collected from seventeen (17) potable wells on Bryants Nursery Road (611, 621, 650, 651, 660, 661, 670, 700, 710, 711, 720, 721, 730, 731, 740, 741, and 751) located adjacent from the station across New Hampshire Avenue and one (1) potable well on Snider Lane (715) located northeast of the station.
- In November 2003, Point of Entry Treatment (POET) filtration systems were installed on potable wells of three (3) homes on Bryants Nursery Road (720, 730, and 731).
- From December 2003 to January 2004, monitoring wells MW-01 through MW-06 were installed.
- In February 2004, monitoring wells MW-05S, MW-06S, MW-06D, MW-07S, MW-08S, MW-08D, and MW09S were installed.
- In March 2004, monitoring wells MW-05D, MW-07D, MW-09D, and MW-10 were installed.
- In March 2004, a soil vapor extraction (SVE) test was conducted onsite.
- In April 2004, monitoring wells MW-11S and MW-11D were installed.
- In June 2004, bedrock wells MW-05R, MW-06R, and MW-11R were installed, including rock coring, packer & geophysical testing.
- In June 2004, a groundwater pump and treat system was installed onsite. The system was connected to monitoring wells MW-01, MW-03, and MW-10 and consisted of two (2) 2,000-lb liquid phase granular activated carbon (LGAC) units prior to discharge.
- In July 2004, the onsite groundwater pump and treat system was started.
- In August 2004, pump tests were completed to determine the radius of influence of monitoring wells MW-05D and MW-06D.
- In September 2004, an SVE pilot test was performed on monitoring wells MW-01, MW-03, and MW-10.
- In March 2005, the onsite SVE system was started.
- In July 2005, three (3) nested wells were installed (750 BNR, 750 BND, and 750 BNS) at 750 Bryants Nursery Rd.
- In September 2005, MDE approved the proposed extension of the groundwater pump and treat system across New Hampshire Avenue to monitoring wells MW-05S, MW-11S, MW-06D, and MW-08D, if further remediation was needed.
- In December 2005, Road Opening Permit was approved by Montgomery County to conduct horizontal drilling under New Hampshire Avenue and extend remediation system piping to monitoring wells MW-05S, MW-11S, MW-06D, and MW-08D located

across New Hampshire Avenue.

- In August 2006, the environmental management was transferred from EnviroTrac to Groundwater Environmental Services (GES). MDE sent an update letter regarding the Site to the Cloverly Civic Association.
- In March 2007, MDE sent a letter to the resident at 660 Bryants Nursery Road indicating that Shell would be sampling their potable well on a monthly basis for a period of one year and indicating that hydrofracturing during the installation of their new potable well might have contributed to the initial detections of petroleum constituents in their new well.
- In March 2007, MDE issued a letter indicating that the remediation shed with SVE system must be upgraded by March 30, 2007.
- In May 2007, a Subsurface Investigation Work Plan was prepared recommending that deep and bedrock groundwater monitoring points be installed in the vicinity of the former potable well at 730 Bryants Nursery Road. A Pilot Test Work Plan to address the offsite impacts in the deep groundwater aquifer was submitted. The Work Plan recommended using vacuum enhanced groundwater extraction (VEGE) technology to complete a Pilot Test using existing monitoring well MW-06D and a new well to be installed in the vicinity of monitoring wells MW-06D and MW-06R. The plans were approved by MDE with no modifications.
- In June 2007, monitoring well MW-12 was installed in the vicinity of monitoring wells MW-06S, MW-06D, and MW-06R to conduct pilot testing activities.
- In June 2007, pilot testing activities of the deep offsite aquifer were conducted as proposed in the May 2007 Pilot Test Work Plan.
- In August 2007, a SVE system shut-down request was submitted to MDE and approved.
- In September 2007, the SVE system was shut-down.
- In May 2008, MDE issued a directive with deadlines for several project milestones. The following milestones were included: (1) prepare a Corrective Action Plan (CAP) Addendum including pilot test results and preliminary offsite system design; (2) complete additional pump testing; (3) complete a Pilot Test Report/Extent of System Capture and Final Offsite System Design Report; and (4) provide an estimated offsite system start-up date.
- In September 2008, GES submitted a Subsurface Investigation Work Plan of Wooded Property (Goblin Property, located on Bryants Nursery Road across from the Site). The Work Plan proposed the installation of two sets of temporary deep and shallow 2-inch monitoring well clusters (4 wells total) in order to determine if the groundwater flowing beneath the Property was impacted by the operation of the Former Shell Station.
- In October 2008, MDE approved the Subsurface Investigation Work Plan of Wooded Property with the following modifications: (1) an additional cluster of monitoring wells must be installed on the Property; and (2) the monitoring wells must be installed as permanent wells.
- From October to November 2008, monitoring wells MW-13S, MW-13D, MW-14S, MW-14D, MW-15S, and MW-15D were installed in the Wooded Property on Bryants Nursery Road.
- In December 2008, GES submitted a Wooded Lot Site Assessment Report to MDE containing a recommendation for additional delineation by installing two additional monitoring well clusters on the Property.

- In January 2009, MDE approved the recommendation to install two additional well clusters on the Wooded Property with no modifications. MDE noted that the monitoring wells on the Wooded lot should be sampled quarterly.
- In March 2009, monitoring wells MW-16S, MW-16D, MW-17S, and MW-17D were installed in the wooded lot on Bryants Nursery Road and monitoring well MW-18 was installed in front of the 15600 New Hampshire Avenue Property (Church Property).
- In March 2009, MDE sent a Site Status Letter to the Wooded Property owner, P. Golkin, to inform him of the history of the Site.
- In July 2009, a Revised Pump Test Work Plan was submitted to MDE. The Work Plan proposed the completion of a short term weathered rock zone pumping test and a longer term overburden pumping test in the area of the proposed remediation system (Bryants Nursery Road on the Church Property across from the Wooded lot) to evaluate aquifer parameters and vertical and horizontal flow in this area.
- In August 2009, MDE approved the Revised Pump Test Work Plan with modifications to the groundwater sampling analyses and the requirement that a CAP Addendum must be submitted within 60 days of the completion of the pump test.
- In August 2009, a pump test was conducted as outlined in the Revised Pump Test Work Plan.
- In November 2009, a CAP Addendum was submitted to MDE. The corrective action proposed within the CAP Addendum was the installation of an Offsite Groundwater Recovery System on the church Property and the installation of an offsite recovery well network that would spatially cover the width of the delineated plume and address the shallow and deep overburden zones.
- In March 2010, MDE approved the CAP Addendum Work Plan with the following modifications: (1) submittal of a detailed implementation plan; and (2) one additional recovery well to be installed on the Wooded Property, two additional monitoring well clusters to be installed on the Wooded Property, and two additional monitoring well clusters to be installed further down Bryants Nursery Road beyond the proposed recovery wells.
- From June 2010 to July 2010, monitoring wells 730 BNS, 730 BND, and recovery well RW-22 were installed.
- In September 2010, MDE approved the CAP Implementation Plan with no modifications.
- In September 2010, construction activities for the Offsite Groundwater Recovery System being installed on the wooded area of the Church Property began.
- In September 2010, recovery well RW-19 was installed.
- From October 2010 to November 2010, recovery wells RW-20, RW-21, and RW-23 were installed. All recovery wells (RW-19 through RW-23) were connected to the offsite system. Monitoring well clusters MW-24S, MW-24D, MW-25S, MW-25D, MW-26S, and MW-26D were also installed.
- In December 2010, the Offsite Groundwater Recovery System was started.
- In January 2011, the environmental management was transferred from GES to URS Corporation (URS).
- In March 2011, a Supplemental Site Assessment Report was submitted to MDE. The report detailed the installation of the recovery wells and monitoring well clusters required by the CAP Addendum and CAP Addendum approval with modifications.
- In November 2011, a Request to Modify Groundwater Sampling Schedule was

submitted to MDE. The proposed sampling plan was to collect samples from the eight groundwater recovery wells, the most downgradient well clusters on each side of Bryants Nursery Road, and all former potable wells on a quarterly basis. On a biannual basis, a groundwater sample will be collected from every monitoring, recovery, and former potable well.

- In December 2011, MDE approved the Request to Modify Groundwater Sampling Schedule with the following modification: (1) include monitoring wells MW-24S, MW-24D, MW-25S, and MW-25D.
- On January 16, 2012, a Recovery Well Installation and Delineation Work Plan was submitted to MDE.
- On January 30, 2012, Motiva and URS presented the current status of the Site to the attendees of the Cloverly Civic Association Community Meeting.
- On January 31, 2012, MDE approved the Recovery Well Installation and Delineation Work Plan.
- On February 2, 2012, the onsite groundwater extraction system was shut down.
- On February 10, 2012, a Request for Access letter was sent to the residence of 721 Bryants Nursery Road for installation of two sentinel wells in their yard.
- In March 2012, recovery well RW-27 was installed.
- On April 2, 2012, URS sent email correspondence to MDE indicating that the resident of 721 Bryants Nursery Road denied installation of the two downgradient sentinel wells in their yard. Additionally, attached to the email correspondence was a map depicting two new proposed locations for the sentinel wells in the public right of way directly in front of 721 Bryants Nursery Road.
- On April 3, 2012, MDE approved, through email correspondence, the new locations of the sentinel wells in front of the residence of 721 Bryants Nursery Road contingent upon obtaining right of way access.
- From May 30 to June 1, 2012, the components of the onsite system were permanently disconnected and removed from the Site.
- In June 2012, trenching and piping was completed from an existing system hook-up located at recovery well RW-20 to recovery well RW-27.
- On July 23, 2012, operation of recovery well RW-27 began.
- From July 30 to August 2, 2012, two sentinel monitoring wells (721 BNS and 721 BND) were installed in the public right-of-way along Bryants Nursery Road in front of the residence at 721 Bryants Nursery Road.
- On September 4, 2012, a Well Installation Report was submitted to MDE.
- On November 5, 2012, letter correspondence from MDE was received indicating that the NPDES Discharge Permit (MDG916723) for the onsite system, which was permanently removed from the Site in June 2012, had been cancelled.
- On December 3, 2012, a proposal to over-drill recovery well RW-19 and install an 8-inch diameter recovery well into the same borehole was submitted via email to MDE.
- On December 10, 2012, the reinstallation of recovery well RW-19 was approved by MDE via email.
- In January 2013, recovery well RW-19 was destroyed by overdrilling, and recovery well RW-19A was installed in the same borehole.
- On February 21, 2013, a Well Installation Report was submitted to MDE.

- On June 17, 2014, representatives from MDE, Shell, and URS met to discuss the current site status.

Previous Reports

- Work Plan & Tank Removal Report, February 2003
- Road Opening Permit, December 2005
- Subsurface Investigation Work Plan, May 2007, approved by MDE May 2007.
- Pilot Test Work Plan, May 2007, approved by MDE May 2007.
- Corrective Action Plan, May 2008
- Subsurface Investigation Work Plan, September 2008, approved by MDE October 2008
- Wooded Lot Site Assessment Report, December 2008, approved by MDE January 2009
- Revised Pump Test Work Plan, July 2009, approved by MDE August 2009
- Corrective Action Plan Addendum, November 2009, approved by MDE March 2010
- Corrective Action Plan Implementation Plan, September 2010
- Supplemental Site Assessment Report, March 2011
- Request to Modify Groundwater Sampling Schedule, November 2011, Approved December 2011
- Recovery Well Installation and Delineation Work Plan, January 2012, approved January 2012
- Well Installation Report, September 2012
- Well Installation Report, February 2013

3.0 ACTIVITIES THIS QUARTER

Groundwater Gauging and Monitoring

All Site monitoring wells (Figure 3) were gauged on April 8-11, 2014. During this quarter, depth to water measurements recorded from Site wells ranged from 4.40 feet bgs in monitoring well MW-09D to 33.20 feet bgs in recovery well RW-19A. The groundwater gauging data is included as Table 1. The shallow hydraulic gradient for this quarter is illustrated on Figure 4. The deep overburden hydraulic gradient for this quarter is illustrated on Figure 5. The bedrock hydraulic gradient for this quarter is illustrated on Figure 6. Based on the April 8-11, 2014 gauging data, apparent groundwater flow direction is generally northwest from the Site in all three hydrologic zones, but is influenced by the Offsite Groundwater Recovery System

Weekly gauging is also completed on select Bryants Nursery Road (BNR) monitoring wells (710 BNR, 711 BNR, 720 BNR, 721 BNR, and 740 BNR), which are former potable wells located offsite. These select monitoring wells are gauged weekly to monitor the influence that the Offsite Groundwater Recovery System has on the water resource that supplies the potable wells. Based on the weekly gauging events, the operation of the Offsite Groundwater Recovery System is not influencing the water resource supplying the potable wells. A graph showing the groundwater elevation trends over time for these wells is in Appendix A.

Liquid Phase Hydrocarbons (LPH) Detection

LPH were not observed in any monitoring wells during the second quarter of 2014. LPH have never been observed at this Site.

Groundwater Sampling from Recovery and Monitoring Wells

During the second quarter 2014, groundwater samples were collected from seven (7) groundwater recovery wells (RW-01, RW-19A through RW-23, and RW-27), forty-two (42) monitoring wells (721 BND, 721 BNS, 730 BND, 730 BNS, 750 BND, 750 BNS, MW-02, MW-04, MW-05D, MW-05R, MW-05S, MW-06D, MW-06R, MW-06S, MW-07D, MW-07S, MW-08D, MW-08S, MW-09D, MW-09S, MW-11D, MW-11R, MW-11S, MW-12, MW-13D, MW-13S, MW-14D, MW-14S, MW-15D, MW-15S, MW-16D, MW-16S, MW-17D, MW-17S, MW-17W, MW-18, MW-24D, MW-24S, MW-25D, MW-25S, MW-26D, and MW-26S), and seven (7) former potable wells (710 BNR, 711 BNR, 720 BNR, 721 BNR, 730 BNR, 740 BNR, and 750 BNR). The samples were submitted to Accutest Laboratories (New Jersey) under chain of custody for analysis of benzene, toluene, ethyl benzene, xylenes, total BTEX, methyl tert butyl ether (MTBE), and fuel oxygenates by EPA Method 8260B.

The laboratory analytical results are summarized in Table 2. Benzene, toluene, ethylbenzene, xylenes, total BTEX, MTBE, and tert butyl alcohol (TBA) concentrations for the second quarter 2014 sampling event are presented on Figure 7. The laboratory analytical reports are provided in Appendix B. Concentrations followed by lab flag "J" indicate an estimated value reported below the method detection limit. The maximum dissolved phase hydrocarbon concentrations, in micrograms per liter (µg/L), of select analytes detected in the groundwater samples collected during this quarter are as follows:

- Benzene: 142 µg/L (TF-02) Sector: Onsite
- Toluene: 194 µg/L (TF-02) Sector: Onsite
- Ethylbenzene: 7.4 µg/L (TF-02) Sector: Onsite
- Total Xylenes: 94.3 µg/L (TF-02) Sector: Onsite
- Total BTEX: 437.7 µg/L (TF-02) Sector: Onsite
- MTBE: 4,770 µg/L (MW-14D) Sector: 240-640 feet from Site
- TBA: 1,870 µg/L (MW-13S) Sector: 240-640 feet from Site

Due to the number of monitoring wells sampled and areal extent of the monitoring network, groundwater constituent concentrations trends are discussed in terms of four sectors defined by distance from the original release area. The four sectors are defined as "onsite" (Former Shell Service Station Property), 80-240 feet from Site, 240-640 feet from Site, and greater than 640 feet from Site (Figure 7).

Onsite Groundwater Concentration Trends

Based upon review of historical analytical groundwater data, chemical concentrations in groundwater samples from onsite monitoring wells indicate generally decreasing benzene, BTEX, and MTBE dissolved-phase concentrations and concentrations below detection limits at well locations noted below. In December 2011, MDE approved the Request to Modify Groundwater Sampling Schedule; the onsite wells are sampled at the following frequency (see table below):

Sampling Frequency	
Well ID	Sampling Parameters
	BTEX, MTBE, Fuel Oxygenates
MW-02	2Q, 4Q
MW-04	2Q, 4Q
RW-01	1Q, 2Q, 3Q, 4Q
RW-03	1Q, 2Q, 3Q, 4Q
RW-10	1Q, 2Q, 3Q, 4Q
TF-01	2Q, 4Q
TF-02	2Q, 4Q

Q = quarter

Recovery Well RW-10 was not sampled during the 2Q 2014 sampling event due to inaccessibility. Recovery Well RW-03 has not been sampled since the 3Q 2013 sampling event due to inaccessibility. For benzene, MTBE, and total BTEX concentrations, the following trends have been observed for onsite monitoring wells:

Well	Analyte	Maximum Concentration (µg/L)	Maximum Sample Date	Current Concentration (µg/L)	Current Sample Date	Trend
MW-02	Benzene	ND(5.0)	3/25/2008	ND (0.5)	4/8/2014	stable
	MTBE	159	12/2/2010	0.77 J	4/8/2014	decrease
	Total BTEX*	0.78	5/7/2009	ND (3.0)	4/8/2014	decrease
MW-04	Benzene	3.9	1/6/2004	ND (0.5)	4/8/2014	decrease
	MTBE	49.3	1/6/2004	0.62 J	4/8/2014	decrease
	Total BTEX*	5.5	1/6/2004	ND (3.0)	4/8/2014	decrease
RW-01	Benzene	102	7/1/2004	ND (0.5)	4/8/2014	decrease
	MTBE	1,990	10/5/2004	ND (1.0)	4/8/2014	decrease
	Total BTEX*	177.5	4/13/2005	ND (3.0)	4/8/2014	decrease
RW-03	Benzene	110	7/8/2004	1.5	10/22/2013	decrease
	MTBE	125,000	4/5/2004	5.2	10/22/2013	decrease
	Total BTEX*	295.4	4/13/2005	1.5	10/23/2013	decrease
RW-10	Benzene	784	7/1/2004	ND (1.0)	1/14/2014	decrease
	MTBE	45,800	4/13/2005	3.1	1/14/2014	decrease
	Total BTEX*	2,091.9	7/1/2004	ND (4.0)	1/14/2014	decrease
TF-01	Benzene	265	4/13/2005	90.3	4/8/2014	decrease
	MTBE	93,500	8/17/2005	0.94 J	4/8/2014	decrease
	Total BTEX*	867.7	4/13/2005	199.05	4/8/2014	decrease
TF-02	Benzene	481	4/13/2005	142	4/8/2014	decrease
	MTBE	148,000	10/5/2004	2.0	4/8/2014	decrease
	Total BTEX*	1,524	4/13/2005	437.7	4/8/2014	decrease

µg/L micrograms per liter

MTBE Methyl-tert-Butyl Ether

BTEX Benzene, Toluene, Ethylbenzene, Total Xylenes

ND(1.0) Not detected (detection limit)

J Estimate value

* The detection limit for Total BTEX is a cumulative total of the detection limits for all BTEX compounds.

Offsite Groundwater Concentration Trends

80-240 feet from Site

Based upon review of historical analytical groundwater data, chemical concentrations in groundwater samples from monitoring wells located 80-240 feet from the Site indicate generally decreasing benzene, BTEX, and MTBE dissolved-phase concentrations and concentrations below detection limits. The wells located 80-240 feet from the Site are sampled at the following frequency (see table below).

Sampling Frequency	
Well ID	Sampling Parameters
	BTEX, MTBE, Fuel Oxygenates
MW-05D	2Q, 4Q
MW-05R	2Q, 4Q
MW-05S	2Q, 4Q
MW-07D	2Q, 4Q
MW-07S	2Q, 4Q
MW-09D	2Q, 4Q
MW-09S	2Q, 4Q
MW-11D	2Q, 4Q
MW-11R	2Q, 4Q
MW-11S	2Q, 4Q

Q = quarter

For benzene, total BTEX, and MTBE concentrations, the following trends have been observed for monitoring wells located 80-240 feet from the Site:

Well	Analyte	Maximum Concentration (µg/L)	Maximum Sample Date	Current Concentration (µg/L)	Current Sample Date	Trend
MW-05D	Benzene	3.11	12/19/2006	ND (0.5)	4/9/2014	decrease
	MTBE	3420	12/19/2006	ND (1.0)	4/9/2014	decrease
	Total BTEX*	3.11	12/19/2006	ND (3.0)	4/9/2014	decrease
MW-05R	Benzene	2.15	3/30/2006	ND (0.5)	4/9/2014	decrease
	MTBE	3,800	3/30/2006	ND (1.0)	4/9/2014	decrease
	Total BTEX*	2.15	3/30/2006	ND (3.0)	4/9/2014	decrease
MW-05S	Benzene	9.2	1/6/2004	ND (0.5)	4/9/2014	decrease
	MTBE	7630	1/6/2004	125	4/9/2014	decrease
	Total BTEX*	10.5	1/6/2004	ND (3.0)	4/9/2014	decrease
MW-07D	Benzene	ND(5.0)	3/25/2008	ND (0.5)	4/9/2014	stable
	MTBE	9.5	4/5/2004	ND (1.0)	4/9/2014	decrease
	Total BTEX*	1.81	5/7/2009	ND (3.0)	4/9/2014	decrease
MW-07S	Benzene	ND(5.0)	3/25/2008	ND (0.5)	4/9/2014	stable
	MTBE	244	1/3/2005	7.6	4/9/2014	decrease
	Total BTEX*	7.31	12/19/2006	ND (3.0)	4/9/2014	decrease
MW-09D	Benzene	ND(5.0)	3/25/2008	ND (0.5)	4/10/2014	stable
	MTBE	8.1	11/17/2005	ND (1.0)	4/10/2014	decrease
	Total BTEX*	0.66	5/7/2009	ND (3.0)	4/10/2014	decrease

Well	Analyte	Maximum Concentration (µg/L)	Maximum Sample Date	Current Concentration (µg/L)	Current Sample Date	Trend
MW-09S	Benzene	ND(5.0)	3/25/2008	ND (0.5)	4/10/2014	stable
	MTBE	6.5	1/3/2005	ND (1.0)	4/10/2014	decrease
	Total BTEX*	0.99	5/7/2009	ND (3.0)	4/10/2014	decrease
MW-11D	Benzene	1.63	12/5/2007	ND (0.5)	4/9/2014	decrease
	MTBE	62.2	7/8/2004	5.0	4/9/2014	decrease
	Total BTEX*	14.7	12/19/2006	ND (3.0)	4/9/2014	decrease
MW-11R	Benzene	2.14	12/5/2007	ND (0.5)	4/9/2014	decrease
	MTBE	751	5/18/2011	ND (1.0)	4/9/2014	decrease
	Total BTEX*	8.11	12/19/2006	ND (3.0)	4/9/2014	decrease
MW-11S	Benzene	16.1	10/4/2004	ND (0.5)	4/9/2014	decrease
	MTBE	12,000	7/8/2004	18.7	4/9/2014	decrease
	Total BTEX*	16.1	10/4/2004	ND (3.0)	4/9/2014	decrease

µg/L micrograms per liter

MTBE Methyl-tert-Butyl Ether

BTEX Benzene, Toluene, Ethylbenzene, Total Xylenes

ND(1.0) Not detected (detection limit)

J Estimate value

* The detection limit for Total BTEX is a cumulative total of the detection limits for all BTEX components.

240-640 feet from the Site

Based upon review of historical analytical groundwater data, chemical concentrations in groundwater samples from monitoring wells located 240-640 feet from the Site indicate generally decreasing benzene, BTEX, and MTBE dissolved-phase concentrations and concentrations below detection limits. While MTBE concentrations are decreasing in most wells, elevated MTBE concentrations in some wells adjacent to the recovery wells may be attributed to the Offsite Groundwater Remediation System drawing in the dissolved phase plume. The wells located 240-640 feet from the Site are sampled at the following frequency (see table below).

Sampling Frequency	
Well ID	Sampling Parameters
	BTEX, MTBE, Fuel Oxygenates
750 BND	2Q, 4Q
750 BNS	2Q, 4Q
750 BNR*	1Q, 2Q, 3Q, 4Q
MW-06D	2Q, 4Q
MW-06R	2Q, 4Q
MW-06S	2Q, 4Q
MW-08D	2Q, 4Q
MW-08S	2Q, 4Q
MW-12	2Q, 4Q
MW-13D	2Q, 4Q
MW-13S	2Q, 4Q
MW-14D	2Q, 4Q
MW-14S	2Q, 4Q
MW-15D	2Q, 4Q
MW-15S	2Q, 4Q
MW-16D	2Q, 4Q
MW-16S	2Q, 4Q
MW-17D	2Q, 4Q
MW-17S	2Q, 4Q
MW-17W	2Q, 4Q
MW-18	2Q, 4Q
MW-24D	1Q, 2Q, 3Q, 4Q
MW-24S	1Q, 2Q, 3Q, 4Q
MW-25D	1Q, 2Q, 3Q, 4Q
MW-25S	1Q, 2Q, 3Q, 4Q
MW-26D	1Q, 2Q, 3Q, 4Q
MW-26S	1Q, 2Q, 3Q, 4Q
RW-19A	1Q, 2Q, 3Q, 4Q
RW-20	1Q, 2Q, 3Q, 4Q
RW-21	1Q, 2Q, 3Q, 4Q
RW-22	1Q, 2Q, 3Q, 4Q
RW-23	1Q, 2Q, 3Q, 4Q
RW-27	1Q, 2Q, 3Q, 4Q

*Former Potable Well
Q = quarter

For benzene, total BTEX, and MTBE concentrations, the following trends have been observed for monitoring wells located 240-640 feet from the Site:

Well	Analyte	Maximum Concentration (µg/L)	Maximum Sample Date	Current Concentration (µg/L)	Current Sample Date	Trend
750 BND	Benzene	ND(5.0)	3/25/2008	ND (0.5)	4/10/2014	stable
	MTBE	1,660	3/11/2010	1,110	4/10/2014	decrease
	Total BTEX*	5.6	3/25/2008	ND (3.0)	4/10/2014	decrease
750 BNR	Benzene	6.74	12/19/2006	ND (0.5)	4/10/2014	decrease
	MTBE	77.9	11/20/2003	75.9	4/10/2014	decrease
	Total BTEX*	53.97	12/19/2006	ND (3.0)	4/10/2014	decrease
750 BNS	Benzene	ND(5.0)	3/25/2008	ND (0.5)	4/9/2014	stable
	MTBE	3.13	3/30/2006	0.66 J	4/9/2014	decrease
	Total BTEX*	1.39	9/27/2010	ND (3.0)	4/9/2014	decrease
MW-06D	Benzene	74.0	10/4/2004	3.5 J	4/9/2014	decrease
	MTBE	19,000	6/24/2008	2,670	4/9/2014	decrease
	Total BTEX*	119.7	10/4/2004	3.5 J	4/9/2014	decrease
MW-06R	Benzene	0.32	10/4/2004	ND (0.5)	4/8/2014	decrease
	MTBE	129	9/27/2010	45.4	4/8/2014	decrease
	Total BTEX*	76.6	7/8/2004	ND (3.0)	4/8/2014	decrease
MW-06S	Benzene	6.5	6/24/2008	ND (0.5)	4/9/2014	decrease
	MTBE	2,300	6/24/2008	15.9	4/9/2014	decrease
	Total BTEX*	8.9	6/24/2008	ND (3.0)	4/9/2014	decrease
MW-08D	Benzene	4.0	8/10/2011	ND (10)	4/10/2014	decrease
	MTBE	4,900	11/14/2012	3,950	4/10/2014	decrease
	Total BTEX*	17.345	2/20/2009	ND (60)	4/10/2014	decrease
MW-08S	Benzene	1.9	4/2/2013	ND (1.3)	4/10/2014	decrease
	MTBE	704	4/10/2014	704	4/10/2014	maximum
	Total BTEX*	3.5	4/2/2013	ND (7.6)	4/10/2014	decrease
MW-12	Benzene	36.0	3/25/2008	ND (0.5)	4/9/2014	decrease
	MTBE	11,000	3/25/2008	154	4/9/2014	decrease
	Total BTEX*	55.0	3/25/2008	ND (3.0)	4/9/2014	decrease
MW-13D	Benzene	9.753	11/25/2008	ND (0.5)	4/10/2014	decrease
	MTBE	759.4	11/25/2008	99.4	4/10/2014	decrease
	Total BTEX*	12.86	11/25/2008	ND (3.0)	4/10/2014	decrease
MW-13S	Benzene	30.9	11/15/2012	12.5	4/10/2014	decrease
	MTBE	5,527	11/25/2008	1,980	4/10/2014	decrease
	Total BTEX*	33.964	11/25/2008	12.5	4/10/2014	decrease
MW-14D	Benzene	85.08	11/25/2008	17.6	4/10/2014	decrease
	MTBE	6,340	10/24/2013	4,770	4/10/2014	decrease
	Total BTEX*	110.27	11/25/2008	18.7	4/10/2014	decrease

Well	Analyte	Maximum Concentration (µg/L)	Maximum Sample Date	Current Concentration (µg/L)	Current Sample Date	Trend
MW-14S	Benzene	32.19	11/25/2008	ND (0.5)	4/10/2014	decrease
	MTBE	6,710	9/27/2010	200	4/10/2014	decrease
	Total BTEX*	42.36	11/25/2008	ND (3.0)	4/10/2014	decrease
MW-15D	Benzene	2.7	2/17/2011	ND (1.0)	4/10/2014	decrease
	MTBE	768	9/27/2010	359	4/10/2014	decrease
	Total BTEX*	2.7	2/17/2011	ND (6.0)	4/10/2014	decrease
MW-15S	Benzene	62.88	11/25/2008	0.47 J	4/10/2014	decrease
	MTBE	8,600	5/17/2010	98.3	4/10/2014	decrease
	Total BTEX*	80.57	11/25/2008	0.47 J	4/10/2014	decrease
MW-16D	Benzene	78.9	9/27/2010	ND (1.0)	4/10/2014	decrease
	MTBE	3,060	9/27/2010	281	4/10/2014	decrease
	Total BTEX*	90.9	9/27/2010	ND (6.0)	4/10/2014	decrease
MW-16S	Benzene	133	9/23/2009	2.2	4/10/2014	decrease
	MTBE	4,410	8/11/2011	527	4/10/2014	decrease
	Total BTEX*	173.26	9/23/2009	2.48	4/10/2014	decrease
MW-17D	Benzene	17.0	6/3/2011	4.3	4/10/2014	decrease
	MTBE	540	9/27/2010	248	4/10/2014	decrease
	Total BTEX*	17.31	6/3/2011	4.3	4/10/2014	decrease
MW-17S	Benzene	54.3	12/3/2010	1.1 J	4/10/2014	decrease
	MTBE	1,290	12/3/2010	252	4/10/2014	decrease
	Total BTEX*	58.72	12/3/2010	1.1 J	4/10/2014	decrease
MW-17W	Benzene	59.8	2/17/2011	ND (0.5)	4/10/2014	decrease
	MTBE	1,080	2/17/2011	9.5	4/10/2014	decrease
	Total BTEX*	67.6	2/17/2011	ND (3.0)	4/10/2014	decrease
MW-18	Benzene	2.02	12/6/2010	ND (2.5)	4/8/2014	decrease
	MTBE	2,330	5/2/2012	1,860	4/8/2014	decrease
	Total BTEX*	3.35	8/24/2009	ND (15)	4/8/2014	decrease
MW-24D	Benzene	ND(1.0)	2/17/2011	ND (0.5)	4/10/2014	stable
	MTBE	36.9	12/6/2010	2.7	4/10/2014	decrease
	Total BTEX*	1.1 J	1/16/2013	ND (3.0)	4/10/2014	decrease
MW-24S	Benzene	5.5	8/11/2011	ND (0.5)	4/10/2014	decrease
	MTBE	352	8/11/2011	26.0	4/10/2014	decrease
	Total BTEX*	6.1	8/11/2011	ND (3.0)	4/10/2014	decrease
MW-25D	Benzene	ND(1.0)	2/17/2011	ND (0.5)	4/11/2014	stable
	MTBE	119	2/17/2011	30.3	4/11/2014	decrease
	Total BTEX*	ND(4.0)	2/17/2011	ND (3.0)	4/11/2014	stable

Well	Analyte	Maximum Concentration (µg/L)	Maximum Sample Date	Current Concentration (µg/L)	Current Sample Date	Trend
MW-25S	Benzene	4.0	12/6/2010	ND (0.5)	4/11/2014	decrease
	MTBE	291	12/6/2010	3.8	4/11/2014	decrease
	Total BTEX*	4.0	12/6/2010	ND (3.0)	4/11/2014	decrease
MW-26D	Benzene	3.0	11/1/2011	ND (0.5)	4/11/2014	decrease
	MTBE	1,940	4/18/2011	57.8	4/11/2014	decrease
	Total BTEX*	3.5	6/3/2011	ND (3.0)	4/11/2014	decrease
MW-26S	Benzene	ND(1.0)	2/17/2011	ND (0.5)	4/11/2014	stable
	MTBE	267	2/17/2011	13.2	4/11/2014	decrease
	Total BTEX*	ND(4.0)	2/17/2011	ND (3.0)	4/11/2014	stable
RW-19A	Benzene	1.6	4/1/2013	ND (0.5)	4/9/2014	decrease
	MTBE	758	4/1/2013	93.1	4/9/2014	decrease
	Total BTEX*	1.6	4/1/2013	ND (3.0)	4/9/2014	decrease
RW-20	Benzene	14.3	2/17/2011	ND (5.0)	4/9/2014	decrease
	MTBE	5,430	12/6/2010	1,310	4/9/2014	decrease
	Total BTEX*	15.7	2/17/2011	ND (30)	4/9/2014	decrease
RW-21	Benzene	12.0	2/17/2011	0.73	4/9/2014	decrease
	MTBE	1,420	12/6/2010	142	4/9/2014	decrease
	Total BTEX*	12.0	2/17/2011	0.73	4/9/2014	decrease
RW-22	Benzene	25.7	9/27/2010	ND (5.0)	4/9/2014	decrease
	MTBE	12,900	9/27/2010	1,240	4/9/2014	decrease
	Total BTEX*	36.2	9/27/2010	ND (30)	4/9/2014	decrease
RW-23	Benzene	22.9	2/17/2011	ND (5.0)	4/9/2014	decrease
	MTBE	2,510	8/7/2012	1,530	4/9/2014	decrease
	Total BTEX*	28.1	2/17/2011	ND (30)	4/9/2014	decrease
RW-27	Benzene	3.1 J	8/7/2012	ND (0.5)	4/9/2014	decrease
	MTBE	989	5/2/2012	13.1	4/9/2014	decrease
	Total BTEX*	3.1 J	8/7/2012	ND (3.0)	4/9/2014	decrease

µg/L micrograms per liter

MTBE Methyl-tert-Butyl Ether

BTEX Benzene, Toluene, Ethylbenzene, Total Xylenes

ND(1.0) Not detected (detection limit)

J Estimate value

* The detection limit for Total BTEX is a cumulative total of the detection limits for all BTEX components.

Greater than 640 feet from the Site

Based upon review of historical analytical groundwater data, chemical concentrations in groundwater samples from monitoring wells located greater than 640 feet from the Site indicate generally decreasing benzene, BTEX, and MTBE dissolved-phase concentrations and concentrations below detection limits.

The wells located greater than 640 feet from the Site are sampled at the following frequency (see table below).

Sampling Frequency	
Well ID	Sampling Parameters
	BTEX, MTBE, Fuel Oxygenates
710 BNR*	1Q, 2Q, 3Q, 4Q
711 BNR*	1Q, 2Q, 3Q, 4Q
720 BNR*	1Q, 2Q, 3Q, 4Q
721 BNR*	1Q, 2Q, 3Q, 4Q
721 BND	1Q, 2Q, 3Q, 4Q
721 BNS	1Q, 2Q, 3Q, 4Q
730 BND	1Q, 2Q, 3Q, 4Q
730 BNS	1Q, 2Q, 3Q, 4Q
730 BNR*	1Q, 2Q, 3Q, 4Q
740 BNR*	1Q, 2Q, 3Q, 4Q

*Former Potable Well
Q = quarter

For benzene, total BTEX, and MTBE concentrations, the following trends have been observed for monitoring wells located greater than 640 feet from the Site:

Well	Analyte	Maximum Concentration (µg/L)	Maximum Sample Date	Current Concentration (µg/L)	Current Sample Date	Trend
710 BNR	Benzene	ND(1.0)	9/26/2006	ND(0.5)	4/8/2014	stable
	MTBE	7.26	12/3/2007	0.47 J	4/8/2014	decrease
	Total BTEX*	2.01	6/4/2009	ND (3.0)	4/8/2014	decrease
711 BNR	Benzene	ND(1.0)	9/26/2006	ND (0.5)	4/8/2014	stable
	MTBE	3.05	12/3/2007	ND (1.0)	4/8/2014	decrease
	Total BTEX*	1.21	6/4/2009	ND (3.0)	4/8/2014	decrease
720 BNR	Benzene	ND(1.0)	9/26/2006	ND (0.5)	4/8/2014	stable
	MTBE	28.9	3/2/2004	ND (1.0)	4/8/2014	decrease
	Total BTEX*	4.62	6/4/2009	ND (3.0)	4/8/2014	decrease
721 BNR	Benzene	ND(1.0)	9/26/2006	ND (0.5)	4/8/2014	stable
	MTBE	4.8	10/22/2004	ND (1.0)	4/8/2014	decrease
	Total BTEX*	ND(11)	3/26/2007	ND (3.0)	4/8/2014	stable
721 BND	Benzene	9.3	4/2/2013	0.90	4/8/2014	decrease
	MTBE	0.7 J	1/16/2013	ND (1.0)	4/8/2014	decrease
	Total BTEX*	14.84	11/13/2012	3.5	4/8/2014	decrease

Well	Analyte	Maximum Concentration (µg/L)	Maximum Sample Date	Current Concentration (µg/L)	Current Sample Date	Trend
721 BNS	Benzene	4.6	7/10/2013	1.0	4/8/2014	increase
	MTBE	8.2	8/7/2012	ND (1.0)	4/8/2014	decrease
	Total BTEX*	14.7	4/2/2013	1.0	4/8/2014	decrease
730 BND	Benzene	0.074 J	11/2/2011	ND (0.5)	4/8/2014	decrease
	MTBE	3.2	10/1/2010	0.87 J	4/8/2014	decrease
	Total BTEX*	0.074 J	11/2/2011	ND (3.0)	4/8/2014	decrease
730 BNS	Benzene	ND(0.249)	10/1/2010	ND (0.5)	4/8/2014	stable
	MTBE	2.86	10/1/2010	0.62 J	4/8/2014	stable
	Total BTEX*	ND(1.336)	10/1/2010	ND (3.0)	4/8/2014	stable
730 BNR	Benzene	ND(1.0)	8/7/2012	ND (0.5)	4/8/2014	stable
	MTBE	1.5	1/15/2013	ND (1.0)	4/8/2014	stable
	Total BTEX*	ND(4.0)	8/7/2012	ND (3.0)	4/8/2014	stable
740 BNR	Benzene	ND(1.0)	1/15/2013	ND (0.5)	4/8/2014	stable
	MTBE	1.8	7/10/2013	0.91 J	4/8/2014	decrease
	Total BTEX*	ND(4.0)	1/15/2013	ND (3.0)	4/8/2000	stable

µg/L micrograms per liter
MTBE Methyl-tert-Butyl Ether
BTEX Benzene, Toluene, Ethylbenzene, Total Xylenes
ND(1.0) Not detected (detection limit)
J Estimate value
* The detection limit for Total BTEX is a cumulative total of the detection limits for all BTEX components.

Groundwater concentration trend graphs for Site monitoring wells and former potable wells are included in Appendix C.

Groundwater Sampling from Potable Wells

Potable well samples were collected from twelve (12) homes on Bryants Nursery Road (BNR) (600 BNR, 601 BNR, 611 BNR, 621 BNR, 640 BNR, 650 BNR, 651 BNR, 660 BNR, 661 BNR, 670 BNR, 700 BNR, and 701 BNR) on April 8 and 10, 2014 (Table 3). The samples were submitted to Accutest Laboratories (New Jersey) under chain of custody for analysis of full list VOCs and fuel oxygenates by Environmental Protection Agency (EPA) Method 524.2 REV 4.1. The following wells displayed detections above the reporting limit:

Well Identification	Sampling Date	Detected Compound	Concentration	MDE Clean-up Concentration	Units
701 BNR	4/8/2014	Chloroform	0.66	550	µg/L
700 BNR	4/8/2014	MTBE	0.63	20	µg/L

Benzene, toluene, ethylbenzene, xylenes, total BTEX, MTBE, and TBA concentrations for the potable well sampling are presented on Figure 8. The analytical laboratory reports for the 12 homes that were sampled are presented in Appendix C.

4.0 REMEDIATION SYSTEM OPERATION

Onsite Groundwater Recovery System

The Onsite Groundwater Recovery System was shut down with MDE approval on February 2, 2012. From May 30 to June 1, 2012, the components of the system were permanently disconnected and removed from the Site.

Offsite Groundwater Recovery System

The Offsite Groundwater Recovery System is connected to six wells (RW-19A through RW-23 and RW-27). Recovery well RW-19 was turned off on January 18, 2013, and destroyed by overdrilling. Within the same borehole, recovery well RW-19A was installed, and began operation on February 18, 2013. The recovery wells are screened between 10 and 65 feet bgs. Each well contains an electric submersible pump, which is designed to transfer fluids to the equalization (EQ) tank located inside the offsite groundwater pump and treat system trailer. After accumulating in the EQ tank, recovered groundwater is then pumped through two (2) bag filters, an air stripper, two (2) additional bag filters, and three (3) 1,000-pound granular activated carbon vessels in series before discharging to the storm sewer. The Offsite Groundwater Recovery System was initialized in December 2010.

During the second quarter 2014, an approximate total of 602,721 gallons of groundwater was recovered and treated by the system. Since the system began operation, the system has recovered and treated approximately 9,591,208 gallons of groundwater. Table 4 summarizes the cumulative groundwater recovery, average recovery rate, and operating recovery wells.

The below graph depicts the cumulative groundwater recovery and average groundwater recovery rate since the system began operation in December 2010.

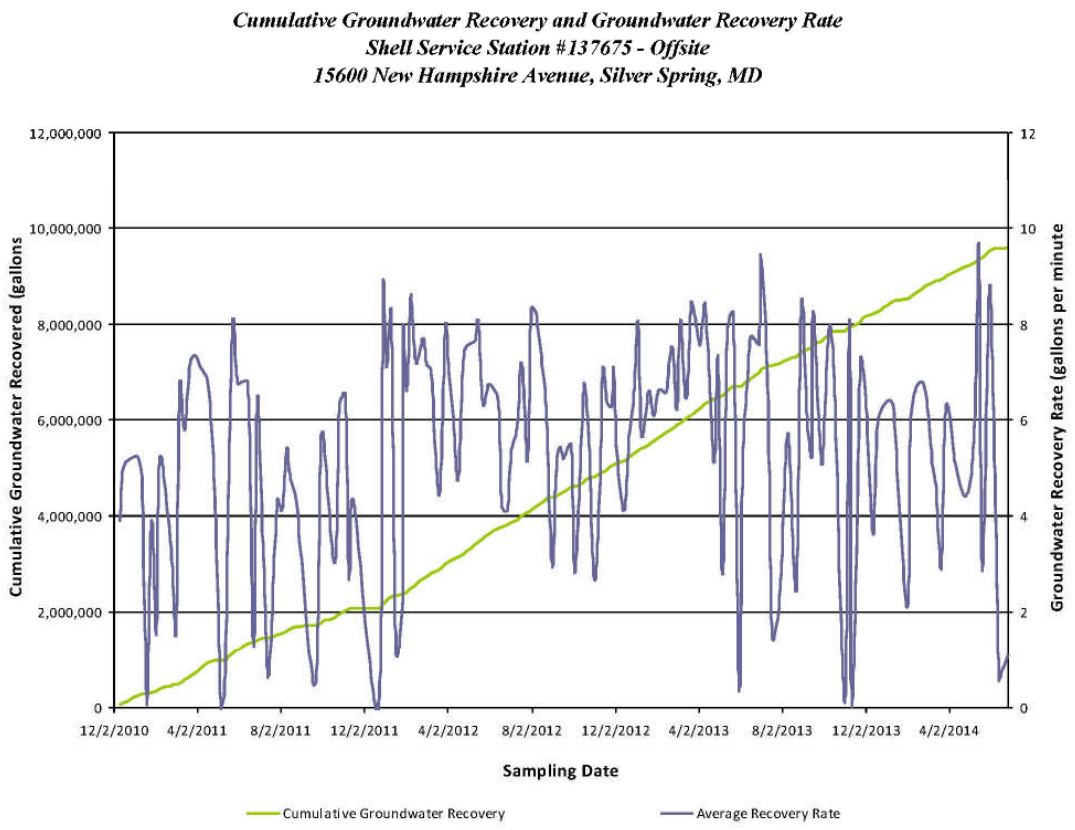

At the offsite location, system influent, mid-system 1, mid-system 2, mid-system 3, and effluent samples are collected to determine hydrocarbon recovery and treatment. Analytical results of these system samples are summarized in Table 5, and the laboratory analytical reports are included in Appendix D.

Since system startup in December 2010, influent groundwater concentrations have remained below detection limits or have been slowly decreasing.

- Influent benzene concentrations have decreased from a concentration of 7.08 µg/L on December 2, 2010 to below detection limits on June 26, 2014.
- Influent toluene concentrations have remained below detection limits from December 2, 2010 through June 26, 2014.
- Influent ethylbenzene concentrations have remained below detection limits from December 2, 2010 through June 26, 2014.
- Influent total xylene concentrations have decreased from a concentration of 2.35 µg/L on December 2, 2010 to below detection limits on June 26, 2014.
- Influent total BTEX concentrations have decreased from a concentration of 9.43 µg/L on December 2, 2010 to below detection limits on June 26, 2014.
- Influent MTBE concentrations have decreased from a concentration of 2,230 µg/L on December 2, 2010 to below detection limits on June 26, 2014.

The concentration trends of dissolved-phase hydrocarbons in the influent groundwater samples can be observed on the below graph.

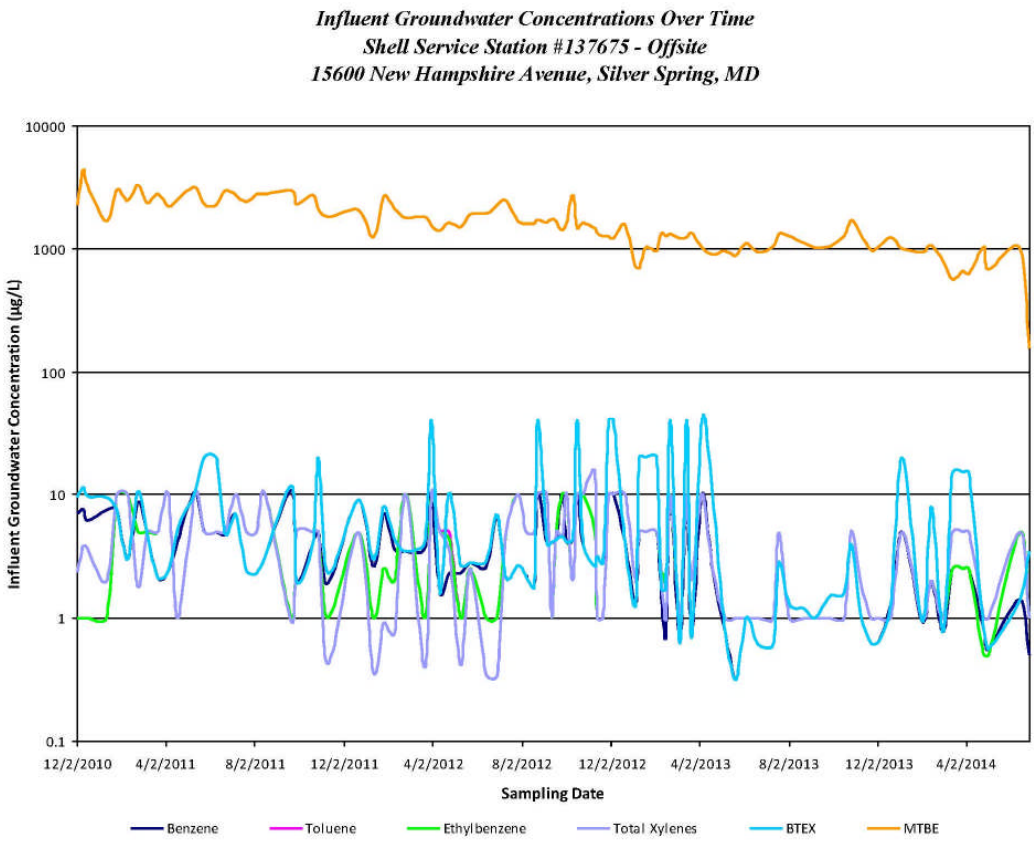

During the second quarter 2014, approximately 3.48 pounds of MTBE were recovered in the dissolved phase; since the offsite system began operation, approximately 127.33 pounds of MTBE have been recovered in the dissolved phase from groundwater. Influent MTBE concentrations and cumulative MTBE recovered are presented in the below graph.

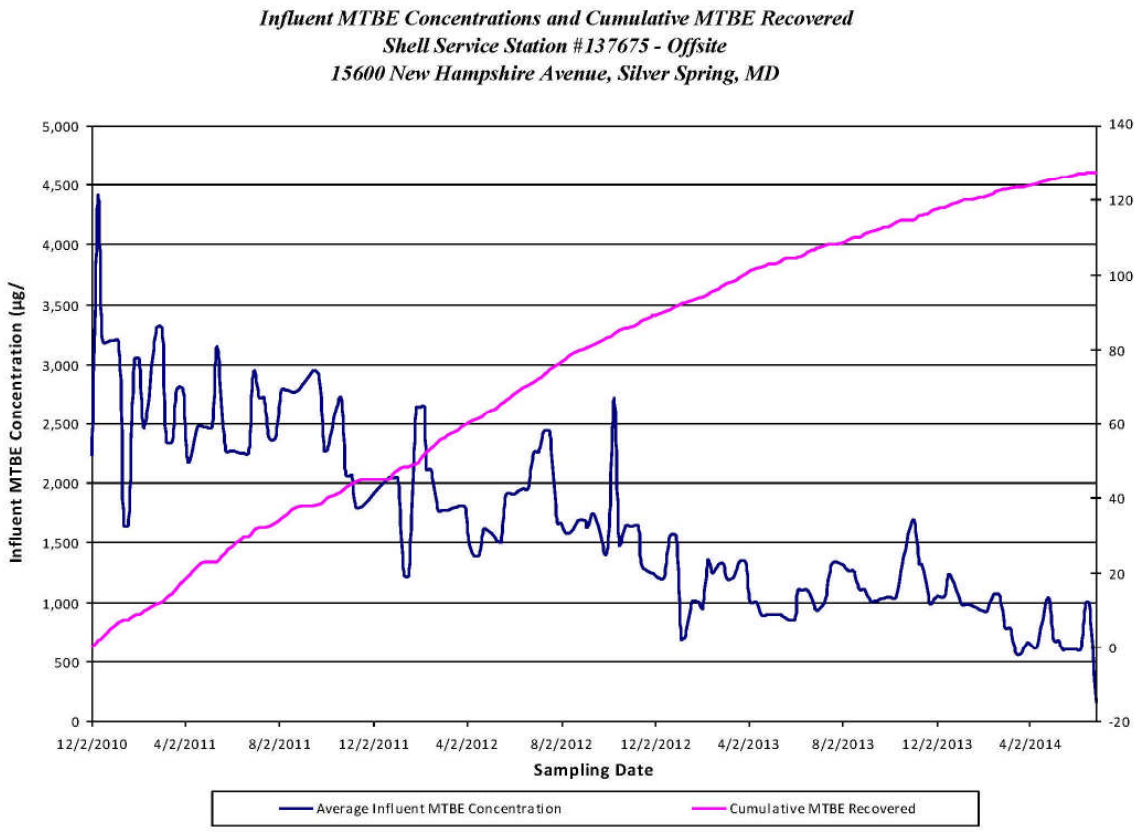

5.0 WORK PLANNED FOR THIRD QUARTER 2014

- Conduct quarterly groundwater gauging of all Site monitoring wells.
- Conduct quarterly groundwater sampling in accordance with the Modified Groundwater Sampling Schedule approved by MDE in December 2011.
- Conduct weekly operation and maintenance (O&M) and bi-weekly sampling of the Offsite Groundwater Remediation System.
- Conduct weekly gauging of select offsite monitoring wells.

ATTACHMENTS

Figure 1	USGS Topographic Map
Figure 2	Local Area Map
Figure 3	Site Map
Figure 4	Shallow Zone Groundwater Contour Map
Figure 5	Deep Overburden Groundwater Contour Map
Figure 6	Bedrock Groundwater Contour Map
Figure 7	Dissolved Phase Concentration Map
Figure 8	Potable Well Concentration Map
Table 1	Well Gauge Report
Table 2	Summary of Groundwater Analytical Results
Table 3	Potable Well Laboratory Analytical Results
Table 4	Groundwater Extraction System Performance - Offsite
Table 5	Offsite Groundwater Extraction Analytical Data
Appendix A	Historical Groundwater Elevation – Weekly Gauged Wells
Appendix B	Groundwater and Potable Laboratory Analytical Reports
Appendix C	Historical Dissolved-Phase Concentrations Graphs
Appendix D	Offsite System Laboratory Analytical Reports

FIGURES

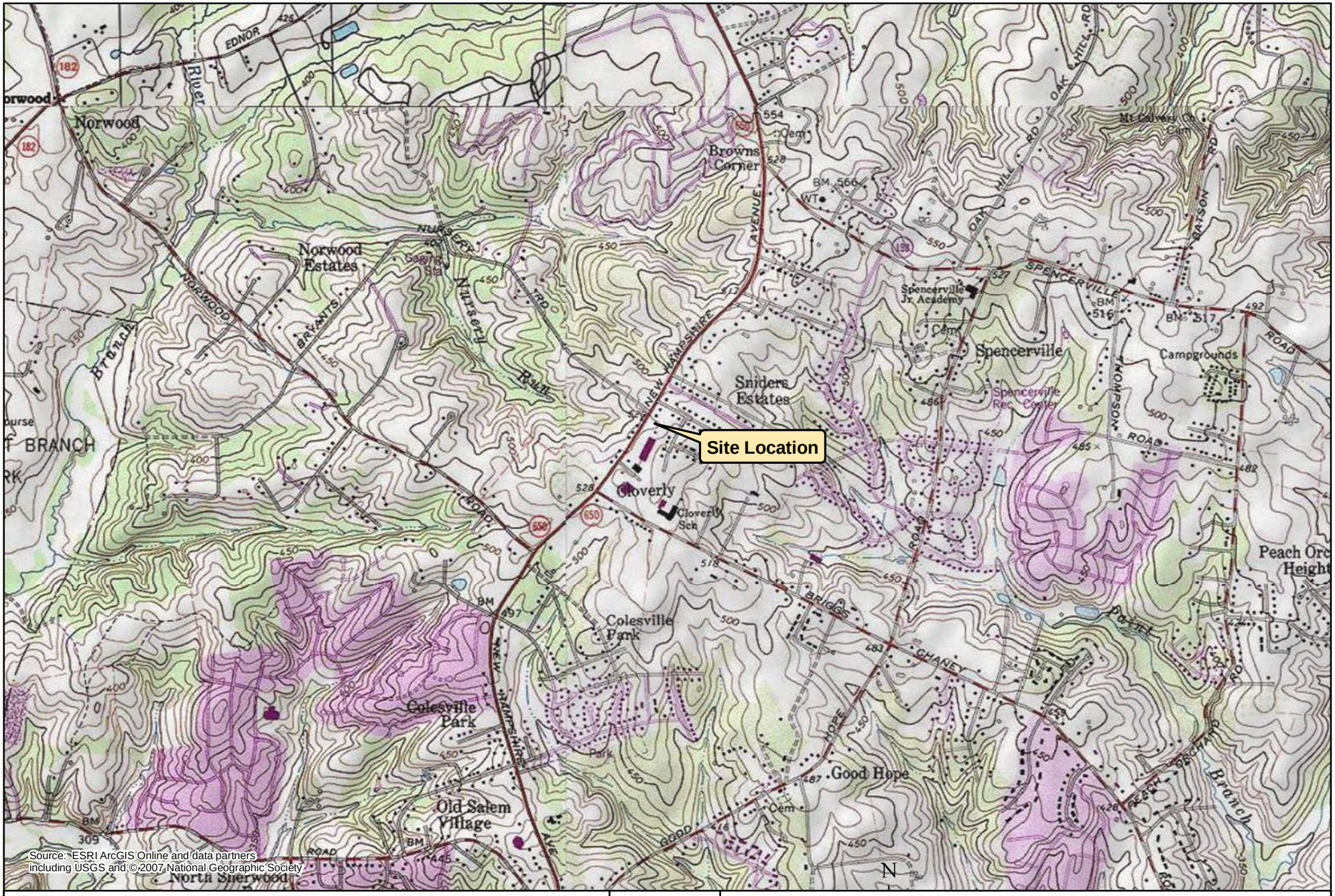

Source: ESRI ArcGIS Online and data partners including USGS and © 2007 National Geographic Society

CLIENT	Motiva Enterprises, LLC			
PROJ	Shell Service Station # 137675			
SCALE	1:24,000	0 1,000 2,000 4,000 Feet		
REVISION NO	0	DES BY	JK	03/25/2011
G:\Projects\Shell\Station_137675\MXD\137675_SiteLocale.mxd		CHK BY	JA	03/25/2011

N

TITLE

USGS Topographic Map

URS

12420 Milestone Center Dr
Germantown, MD 20876

Site Address:
15541 New Hampshire Avenue
Silver Spring, MD

FIGURE

1

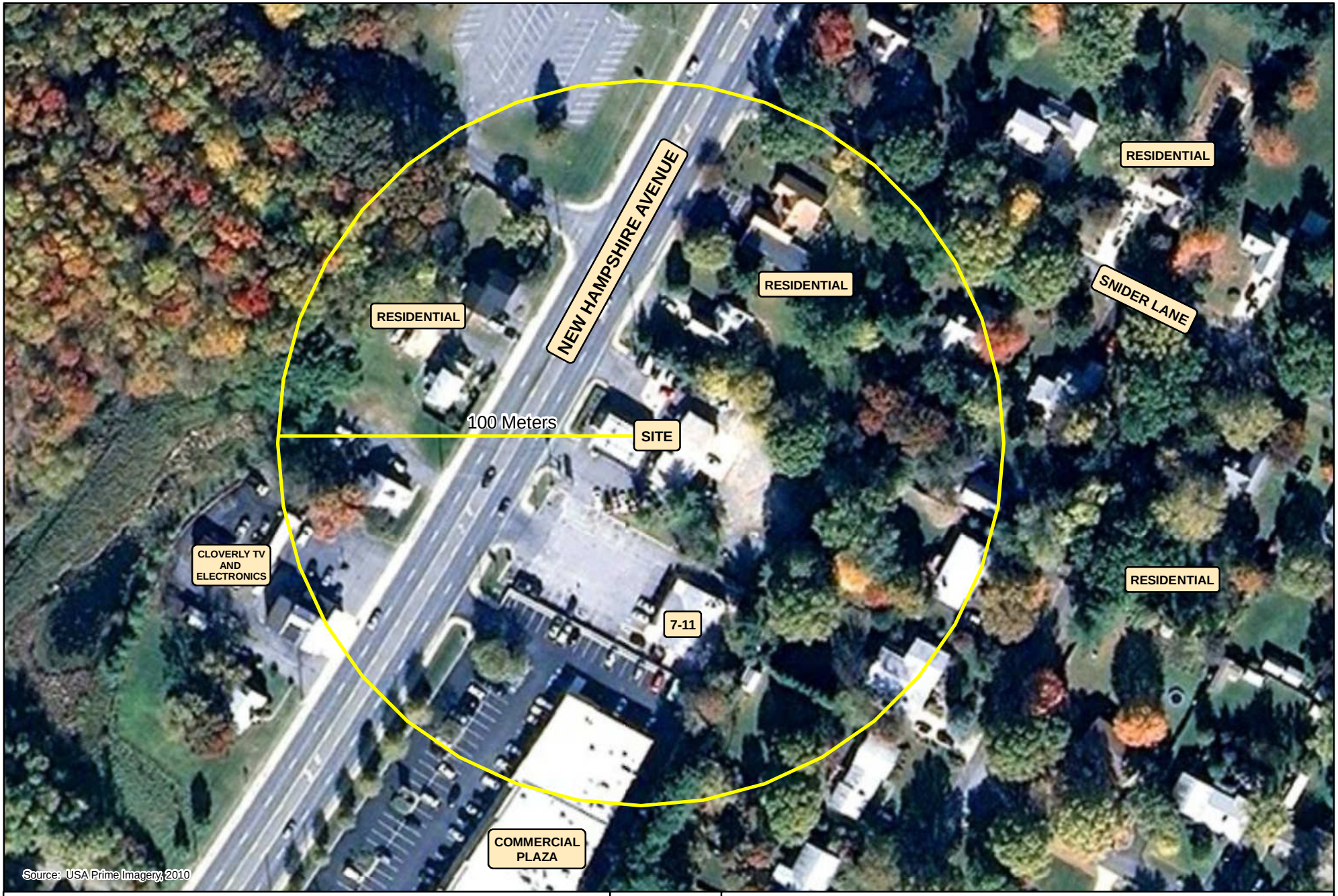

CLIENT	Motiva Enterprises, LLC			
PROJ	Shell Service Station # 137675			
SCALE	1:1,400	0 60 120 240 Feet		
REVISION NO	0	DES BY	JK	03/25/2011
G:\Projects\Shell\Station_137675\MXD\137675_LocalArea.mxd		CHK BY	JA	03/25/2011

N

TITLE

Local Area Map

URS

12420 Milestone Center Dr
Germantown, MD 20876

Site Address:
15541 New Hampshire Avenue
Silver Spring, MD

FIGURE

2

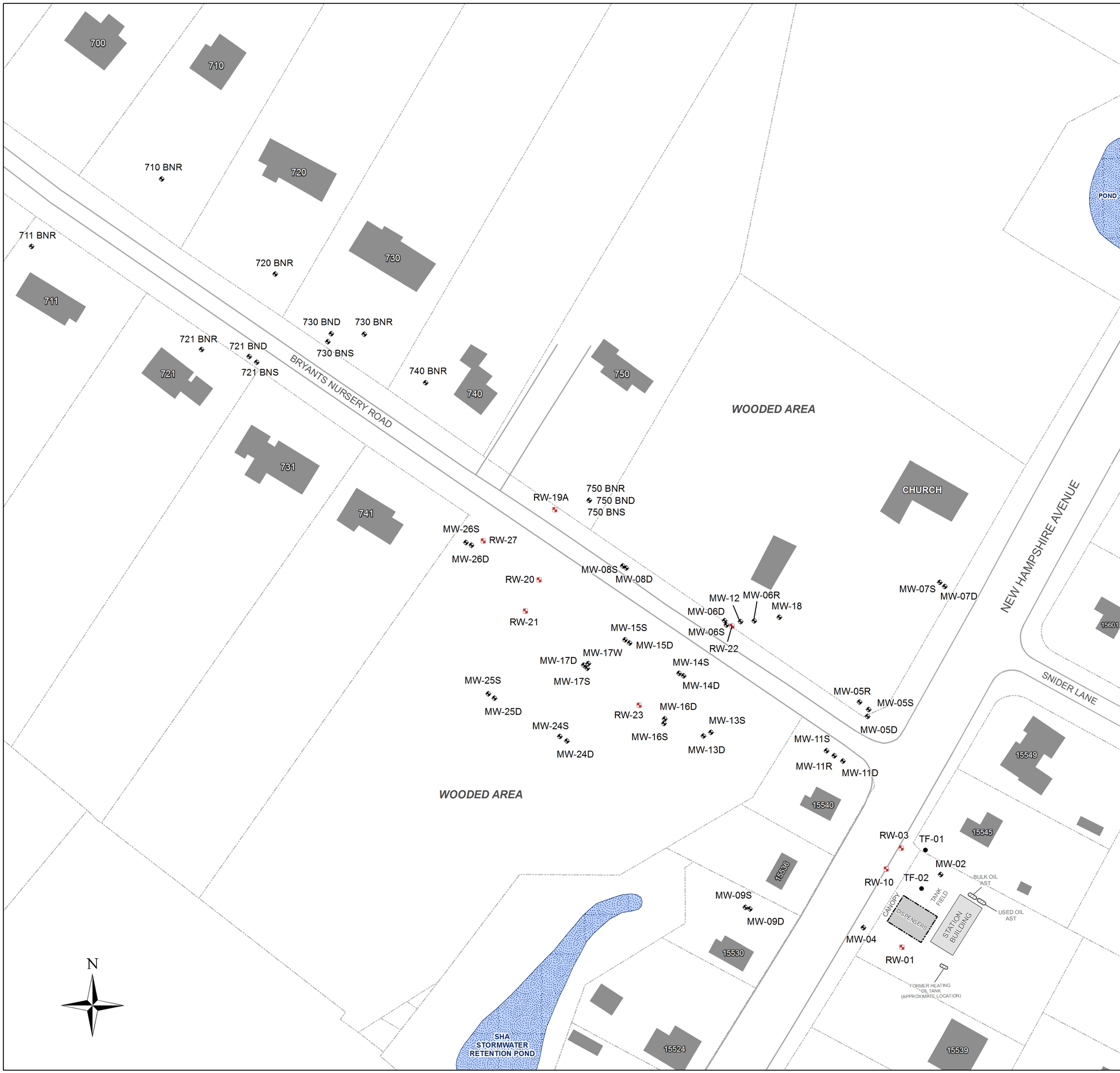

URS
12420 Milestone Center Drive
Germantown, MD 20876

G:\Projects\Shell\Station_137675\MXD\137675_Base.mxd
Date: 03/11/2011
Created: JK
Checked: JA
Senior:

Legend

- Monitoring Well
- Recovery Well
- Tank Field Well
- Station Building
- Canopy
- Above Ground Storage Tank
- Off-site Building/Structure
- Water Body
- Property Boundary
- Curb

0 40 80 160 Feet

1 inch = 80 feet

Figure 3
Site Map
Shell Station #137675
15541 New Hampshire Avenue
Silver Spring, MD

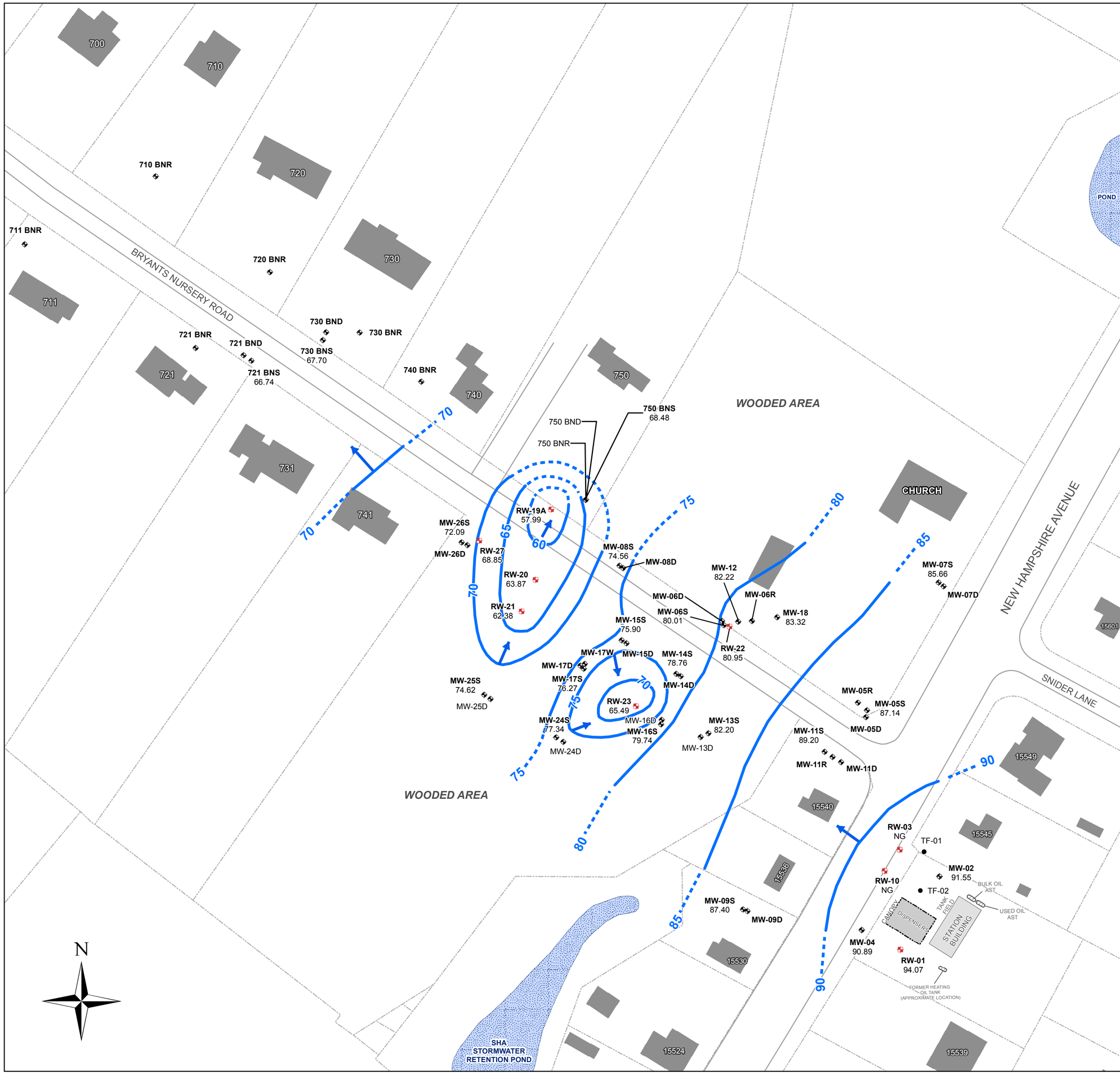

URS

12420 Milestone Center Drive
Germantown, MD 20876

G:\Projects\Shell\Statopm_137675 MXD\137675_ShallowZone GW_2Q14.mxd
Date: 05/14/2014
Created: AW
Checked: JK
Senior:

Legend

- Monitoring Well
- Recovery Well
- Tank Field Well
- Station Building
- Canopy
- Above Ground Storage Tank
- Off-site Building/Structure
- Water Body
- Property Boundary
- Curb

MW-04 Well ID
82.22 Groundwater Elevation (Feet)

Groundwater Contour (Feet) (dashed where inferred)

Groundwater Flow Direction

NG - Not Gauged

Contour Interval - 5 feet

Data from: April 8-11, 2014

0 40 80 160 Feet

1 inch = 80 feet

Figure 4
Shallow Zone Groundwater Contour Map
Shell Station #137675
15541 New Hampshire Avenue
Silver Spring, MD

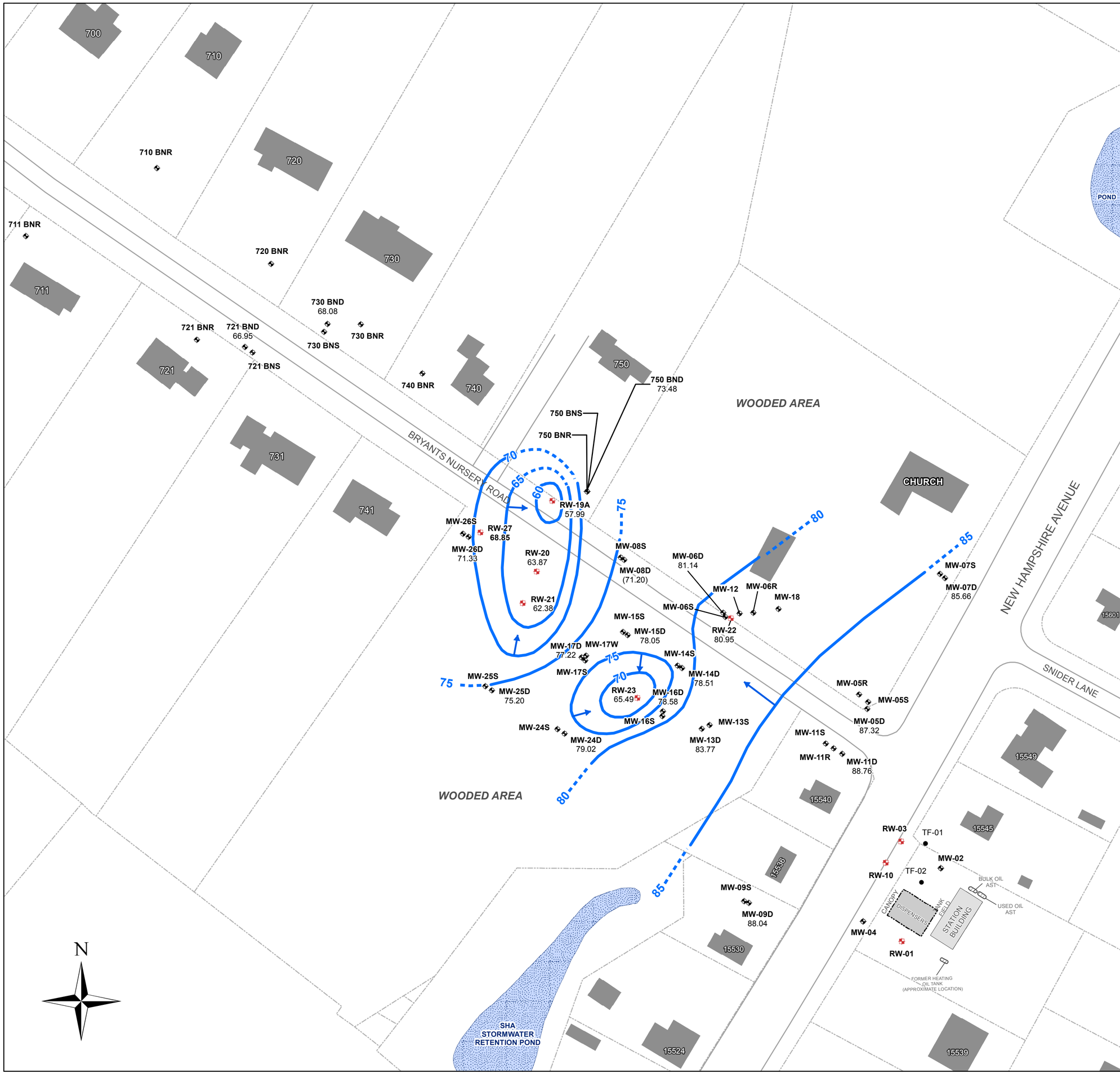

URS

12420 Milestone Center Drive
Germantown, MD 20876

Q:\Projects\TechSol\GIS\Projects\Shell\Station_137675\MXD\137675_DeepOverburdenGW_2Q14.mxd
Date: 05/23/2014
Created: AW
Checked: MP

Legend

- Monitoring Well
- Recovery Well
- Tank Field Well
- Station Building
- Canopy
- Above Ground Storage Tank
- Off-site Building/Structure
- Water Body
- Property Boundary
- Curb

MW-04 Well ID
82.22 Groundwater Elevation (Feet)
(71.20) Elevation Not Contoured

Groundwater Contour (Feet) (dashed where inferred)

Groundwater Flow Direction

NG - Not Gauged

Contour Interval - 5 feet

Data from: April 8-11, 2014

0 40 80 160 Feet

1 inch = 80 feet

Figure 5
Deep Overburden Groundwater Contour Map
Shell Station #137675
15541 New Hampshire Avenue
Silver Spring, MD

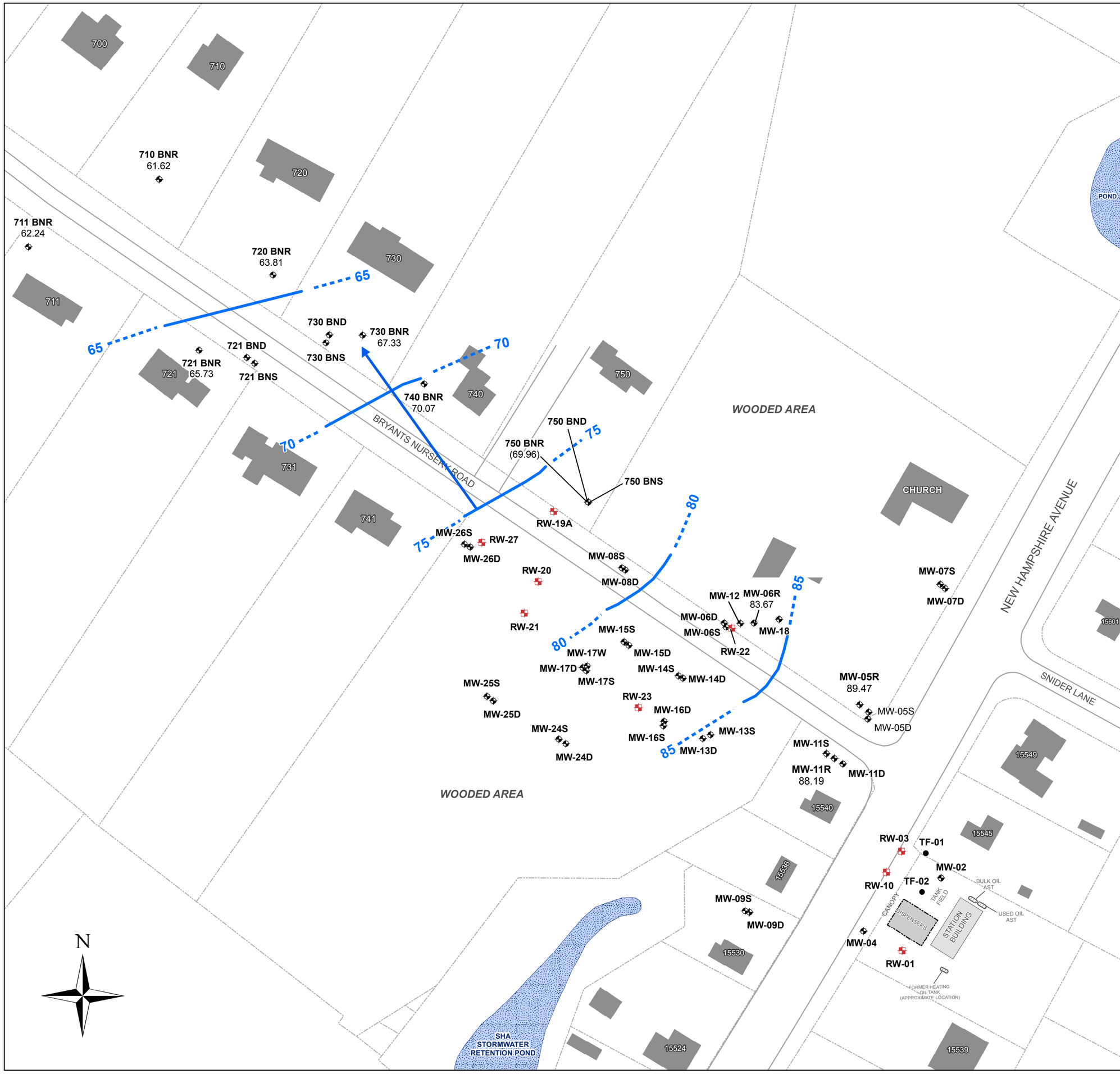

URS

12420 Milestone Center Drive
Germantown, MD 20876

G:\Projects\Shell\Station_137675\MXD\137675_BedrockGW_2Q14.mxd
Date: 04/25/2014
Created: AW
Checked: EG
Senior:

Legend

- Monitoring Well
- Recovery Well
- Tank Field Well
- Station Building
- Canopy
- Above Ground Storage Tank
- Off-site Building/Structure
- Water Body
- Property Boundary
- Curb

MW-04 Well ID
82.22 Groundwater Elevation (Feet)
(65.49) Elevation Not Contoured
Groundwater Contour (Feet) (dashed where inferred)
Groundwater Flow Direction

NG - Not Gauged

Contour Interval - 5 feet

Data from: April 8-11, 2014

0 40 80 160 Feet

1 inch = 80 feet

Figure 6
Bedrock Groundwater Contour Map
Shell Station #137675
15541 New Hampshire Avenue
Silver Spring, MD

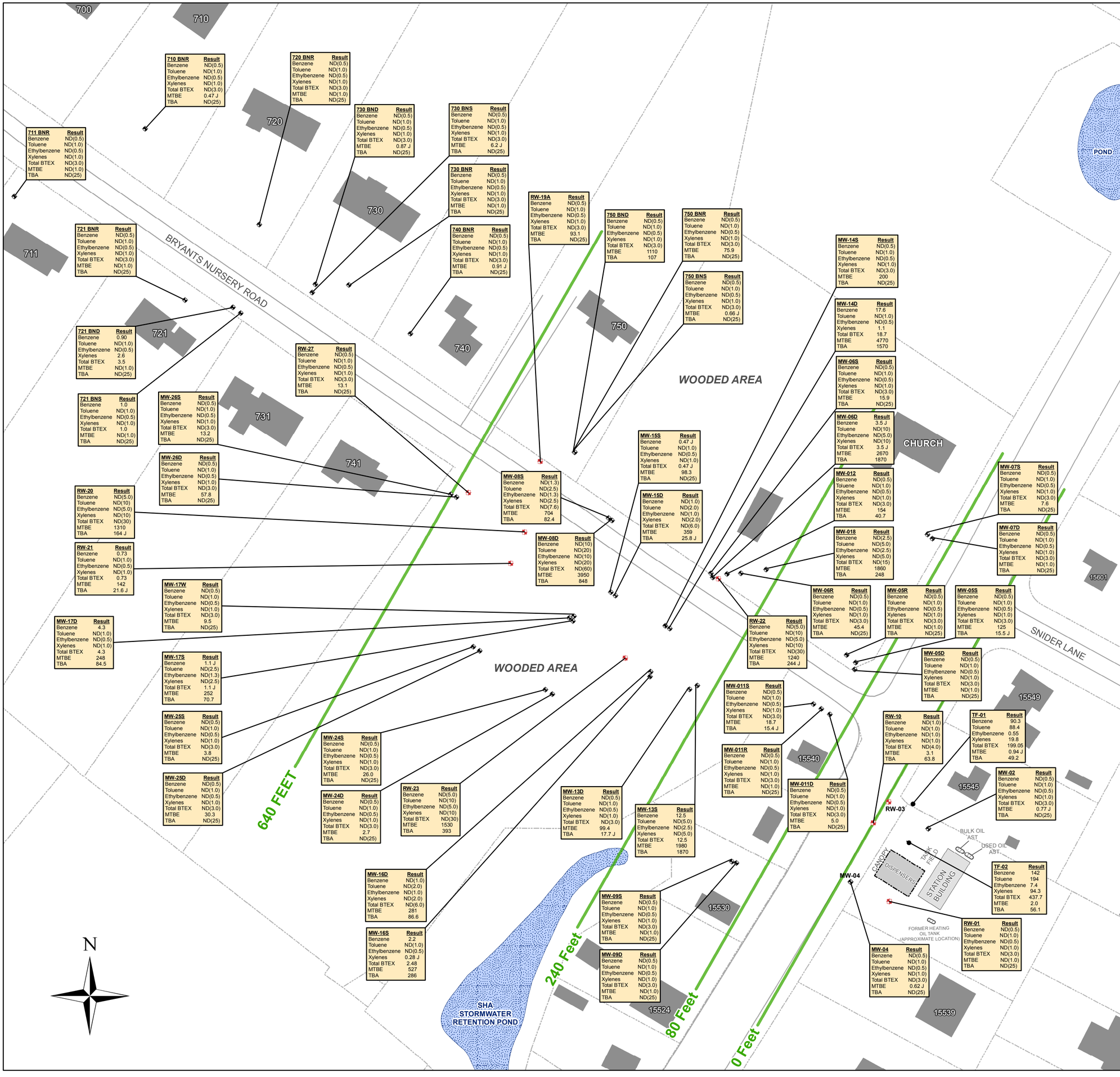

710 BNR	Result
Benzene	ND(0.5)
Toluene	ND(1.0)
Ethylbenzene	ND(0.5)
Xylenes	ND(1.0)
Total BTEX	ND(3.0)
MTBE	0.47 J
TBA	ND(25)

720 BNR	Result
Benzene	ND(0.5)
Toluene	ND(1.0)
Ethylbenzene	ND(0.5)
Xylenes	ND(1.0)
Total BTEX	ND(3.0)
MTBE	ND(1.0)
TBA	ND(25)

711 BNR	Result
Benzene	ND(0.5)
Toluene	ND(1.0)
Ethylbenzene	ND(0.5)
Xylenes	ND(1.0)
Total BTEX	ND(3.0)
MTBE	ND(1.0)
TBA	ND(25)

730 BND	Result
Benzene	ND(0.5)
Toluene	ND(1.0)
Ethylbenzene	ND(0.5)
Xylenes	ND(1.0)
Total BTEX	ND(3.0)
MTBE	0.87 J
TBA	ND(25)

730 BNS	Result
Benzene	ND(0.5)
Toluene	ND(1.0)
Ethylbenzene	ND(0.5)
Xylenes	ND(1.0)
Total BTEX	ND(3.0)
MTBE	6.2 J
TBA	ND(25)

730 BNR	Result
Benzene	ND(0.5)
Toluene	ND(1.0)
Ethylbenzene	ND(0.5)
Xylenes	ND(1.0)
Total BTEX	ND(3.0)
MTBE	ND(1.0)
TBA	ND(25)

740 BNR	Result
Benzene	ND(0.5)
Toluene	ND(1.0)
Ethylbenzene	ND(0.5)
Xylenes	ND(1.0)
Total BTEX	ND(3.0)
MTBE	0.91 J
TBA	ND(25)

721 BNR	Result
Benzene	ND(0.5)
Toluene	ND(1.0)
Ethylbenzene	ND(0.5)
Xylenes	ND(1.0)
Total BTEX	ND(3.0)
MTBE	ND(1.0)
TBA	ND(25)

721 BND	Result
Benzene	0.90
Toluene	ND(1.0)
Ethylbenzene	ND(0.5)
Xylenes	2.6
Total BTEX	3.5
MTBE	ND(1.0)
TBA	ND(25)

721 BNS	Result
Benzene	1.0
Toluene	ND(1.0)
Ethylbenzene	ND(0.5)
Xylenes	ND(1.0)
Total BTEX	1.0
MTBE	ND(1.0)
TBA	ND(25)

MW-26S	Result
Benzene	ND(0.5)
Toluene	ND(1.0)
Ethylbenzene	ND(0.5)
Xylenes	ND(1.0)
Total BTEX	ND(3.0)
MTBE	13.2
TBA	ND(25)

MW-26D	Result
Benzene	ND(0.5)
Toluene	ND(1.0)
Ethylbenzene	ND(0.5)
Xylenes	ND(1.0)
Total BTEX	ND(3.0)
MTBE	57.8
TBA	ND(25)

RW-27	Result
Benzene	ND(0.5)
Toluene	ND(1.0)
Ethylbenzene	ND(0.5)
Xylenes	ND(1.0)
Total BTEX	ND(3.0)
MTBE	13.1
TBA	ND(25)

RW-19A	Result
Benzene	ND(0.5)
Toluene	ND(1.0)
Ethylbenzene	ND(0.5)
Xylenes	ND(1.0)
Total BTEX	ND(3.0)
MTBE	93.1
TBA	ND(25)

750 BND	Result
Benzene	ND(0.5)
Toluene	ND(1.0)
Ethylbenzene	ND(0.5)
Xylenes	ND(1.0)
Total BTEX	ND(3.0)
MTBE	1110
TBA	107

750 BNR	Result
Benzene	ND(0.5)
Toluene	ND(1.0)
Ethylbenzene	ND(0.5)
Xylenes	ND(1.0)
Total BTEX	ND(3.0)
MTBE	75.9
TBA	ND(25)

750 BNS	Result
Benzene	ND(0.5)
Toluene	ND(1.0)
Ethylbenzene	ND(0.5)
Xylenes	ND(1.0)
Total BTEX	ND(3.0)
MTBE	0.66 J
TBA	ND(25)

MW-14S	Result
Benzene	ND(0.5)
Toluene	ND(1.0)
Ethylbenzene	ND(0.5)
Xylenes	ND(1.0)
Total BTEX	ND(3.0)
MTBE	200
TBA	ND(25)

MW-14D	Result
Benzene	17.6
Toluene	ND(1.0)
Ethylbenzene	ND(0.5)
Xylenes	1.1
Total BTEX	18.7
MTBE	4770
TBA	1570

MW-06S	Result
Benzene	ND(0.5)
Toluene	ND(1.0)
Ethylbenzene	ND(0.5)
Xylenes	ND(1.0)
Total BTEX	ND(3.0)
MTBE	15.9
TBA	ND(25)

MW-06D	Result
Benzene	3.5 J
Toluene	ND(10)
Ethylbenzene	ND(5.0)
Xylenes	ND(10)
Total BTEX	3.5 J
MTBE	2670
TBA	1870

MW-012	Result
Benzene	ND(0.5)
Toluene	ND(1.0)
Ethylbenzene	ND(0.5)
Xylenes	ND(1.0)
Total BTEX	ND(3.0)
MTBE	154
TBA	40.7

MW-018	Result
Benzene	ND(2.5)
Toluene	ND(5.0)
Ethylbenzene	ND(2.5)
Xylenes	ND(5.0)
Total BTEX	ND(15)
MTBE	1860
TBA	248

MW-07S	Result
Benzene	ND(0.5)
Toluene	ND(1.0)
Ethylbenzene	ND(0.5)
Xylenes	ND(1.0)
Total BTEX	ND(3.0)
MTBE	7.6
TBA	ND(25)

MW-07D	Result
Benzene	ND(0.5)
Toluene	ND(1.0)
Ethylbenzene	ND(0.5)
Xylenes	ND(1.0)
Total BTEX	ND(3.0)
MTBE	ND(1.0)
TBA	ND(25)

MW-15S	Result
Benzene	0.47 J
Toluene	ND(1.0)
Ethylbenzene	ND(0.5)
Xylenes	ND(1.0)
Total BTEX	0.47 J
MTBE	98.3
TBA	ND(25)

MW-15D	Result
Benzene	ND(1.0)
Toluene	ND(2.0)
Ethylbenzene	ND(1.0)
Xylenes	ND(2.0)
Total BTEX	ND(6.0)
MTBE	359
TBA	25.8 J

MW-08S	Result
Benzene	ND(1.3)
Toluene	ND(2.5)
Ethylbenzene	ND(1.3)
Xylenes	ND(2.5)
Total BTEX	ND(7.6)
MTBE	704
TBA	82.4

MW-08D	Result
Benzene	ND(10)
Toluene	ND(20)
Ethylbenzene	ND(10)
Xylenes	ND(20)
Total BTEX	ND(60)
MTBE	3950
TBA	848

RW-20	Result
Benzene	ND(5.0)
Toluene	ND(10)
Ethylbenzene	ND(5.0)
Xylenes	ND(10)
Total BTEX	ND(30)
MTBE	1310
TBA	164 J

RW-21	Result
Benzene	0.73
Toluene	ND(1.0)
Ethylbenzene	ND(0.5)
Xylenes	ND(1.0)
Total BTEX	0.73
MTBE	142
TBA	21.6 J

MW-17W	Result
Benzene	ND(0.5)
Toluene	ND(1.0)
Ethylbenzene	ND(0.5)
Xylenes	ND(1.0)
Total BTEX	ND(3.0)
MTBE	9.5
TBA	ND(25)

MW-17D	Result
Benzene	4.3
Toluene	ND(1.0)
Ethylbenzene	ND(0.5)
Xylenes	ND(1.0)
Total BTEX	4.3
MTBE	248
TBA	84.5

MW-17S	Result
Benzene	1.1 J
Toluene	ND(2.5)
Ethylbenzene	ND(1.3)
Xylenes	ND(2.5)
Total BTEX	1.1 J
MTBE	252
TBA	70.7

MW-25S	Result
Benzene	ND(0.5)
Toluene	ND(1.0)
Ethylbenzene	ND(0.5)
Xylenes	ND(1.0)
Total BTEX	ND(3.0)
MTBE	3.8
TBA	ND(25)

MW-25D	Result
Benzene	ND(0.5)
Toluene	ND(1.0)
Ethylbenzene	ND(0.5)
Xylenes	ND(1.0)
Total BTEX	ND(3.0)
MTBE	30.3
TBA	ND(25)

MW-24S	Result
Benzene	ND(0.5)
Toluene	ND(1.0)
Ethylbenzene	ND(0.5)
Xylenes	ND(1.0)
Total BTEX	ND(3.0)
MTBE	26.0
TBA	ND(25)

MW-24D	Result
Benzene	ND(0.5)
Toluene	ND(1.0)
Ethylbenzene	ND(0.5)
Xylenes	ND(1.0)
Total BTEX	ND(3.0)
MTBE	2.7
TBA	ND(25)

RW-23	Result
Benzene	ND(5.0)
Toluene	ND(10)
Ethylbenzene	ND(5.0)
Xylenes	ND(10)
Total BTEX	ND(30)
MTBE	1530
TBA	393

MW-13D	Result
Benzene	ND(0.5)
Toluene	ND(1.0)
Ethylbenzene	ND(0.5)
Xylenes	ND(1.0)
Total BTEX	ND(3.0)
MTBE	99.4
TBA	17.7 J

MW-13S	Result
Benzene	12.5
Toluene	ND(5.0)
Ethylbenzene	ND(2.5)
Xylenes	ND(5.0)
Total BTEX	12.5
MTBE	1980
TBA	1870

MW-16D	Result
Benzene	ND(1.0)
Toluene	ND(2.0)
Ethylbenzene	ND(1.0)
Xylenes	ND(2.0)
Total BTEX	ND(6.0)
MTBE	281
TBA	86.6

MW-16S	Result
Benzene	2.2
Toluene	ND(1.0)
Ethylbenzene	ND(0.5)
Xylenes	0.28 J
Total BTEX	2.48
MTBE	527
TBA	286

MW-09S	Result
Benzene	ND(0.5)
Toluene	ND(1.0)
Ethylbenzene	ND(0.5)
Xylenes	ND(1.0)
Total BTEX	ND(3.0)
MTBE	ND(1.0)
TBA	ND(25)

MW-09D	Result
Benzene	ND(0.5)
Toluene	ND(1.0)
Ethylbenzene	ND(0.5)
Xylenes	ND(1.0)
Total BTEX	ND(3.0)
MTBE	ND(1.0)
TBA	ND(25)

MW-06R	Result
Benzene	ND(0.5)
Toluene	ND(1.0)
Ethylbenzene	ND(0.5)
Xylenes	ND(1.0)
Total BTEX	ND(3.0)
MTBE	45.4
TBA	ND(25)

MW-05R	Result
Benzene	ND(0.5)
Toluene	ND(1.0)
Ethylbenzene	ND(0.5)
Xylenes	ND(1.0)
Total BTEX	ND(3.0)
MTBE	ND(1.0)
TBA	ND(25)

MW-05S	Result
Benzene	ND(0.5)
Toluene	ND(1.0)
Ethylbenzene	ND(0.5)
Xylenes	ND(1.0)
Total BTEX	ND(3.0)
MTBE	125
TBA	15.5 J

RW-22	Result
Benzene	ND(5.0)
Toluene	ND(10)
Ethylbenzene	ND(5.0)
Xylenes	ND(10)
Total BTEX	ND(30)
MTBE	1240
TBA	244 J

MW-05D	Result
Benzene	ND(0.5)
Toluene	ND(1.0)
Ethylbenzene	ND(0.5)
Xylenes	ND(1.0)
Total BTEX	ND(3.0)
MTBE	ND(1.0)
TBA	ND(25)

MW-011S	Result
Benzene	ND(0.5)
Toluene	ND(1.0)
Ethylbenzene	ND(0.5)
Xylenes	ND(1.0)
Total BTEX	ND(3.0)
MTBE	18.7
TBA	15.4 J

MW-011R	Result
Benzene	ND(0.5)
Toluene	ND(1.0)
Ethylbenzene	ND(0.5)
Xylenes	ND(1.0)
Total BTEX	ND(3.0)
MTBE	ND(1.0)
TBA	ND(25)

MW-011D	Result
Benzene	ND(0.5)
Toluene	ND(1.0)
Ethylbenzene	ND(0.5)
Xylenes	ND(1.0)
Total BTEX	ND(3.0)
MTBE	5.0
TBA	ND(25)

RW-10	Result
Benzene	ND(1.0)
Toluene	ND(1.0)
Ethylbenzene	ND(1.0)
Xylenes	ND(1.0)
Total BTEX	ND(4.0)
MTBE	3.1
TBA	63.8

TF-01	Result
Benzene	90.3
Toluene	88.4
Ethylbenzene	0.55
Xylenes	19.8
Total BTEX	199.05
MTBE	0.94 J
TBA	49.2

MW-02	Result
Benzene	ND(0.5)
Toluene	ND(1.0)
Ethylbenzene	ND(0.5)
Xylenes	ND(1.0)
Total BTEX	ND(3.0)
MTBE	0.77 J
TBA	ND(25)

TF-02	Result
Benzene	142
Toluene	194
Ethylbenzene	7.4
Xylenes	94.3
Total BTEX	437.7
MTBE	2.0
TBA	56.1

RW-01	Result
Benzene	ND(0.5)
Toluene	ND(1.0)
Ethylbenzene	ND(0.5)
Xylenes	ND(1.0)
Total BTEX	ND(3.0)
MTBE	ND(1.0)
TBA	ND(25)

MW-04	Result
Benzene	ND(0.5)
Toluene	ND(1.0)
Ethylbenzene	ND(0.5)
Xylenes	ND(1.0)
Total BTEX	ND(3.0)
MTBE	0.62 J
TBA	ND(25)

URS
12420 Milestone Center Drive
Germantown, MD 20876

G:\Projects\Shell\Station_137675\MXD\137675_DPC_2Q14.mxd
Date: 05/08/2014
Created: AW
Checked: JA
Senior:

Legend

- Monitoring Well
- Recovery Well
- Tank Field Well
- Station Building
- Canopy
- Above Ground Storage Tank
- Off-site Building/Structure
- Water Body
- Property Boundary
- Curb
- Distance from Site (in feet)

ND(1.0) - Not Detected (Detection Limit)

NS - Not Sampled

J - Estimated Value

Concentrations in µg/L

Data from: April 8,9, and 10, 2014

Total BTEX- Total Benzene, Toluene, Ethylbenzene, Xylenes
MTBE- Methyl tert-Butyl Ether
TBA - Tertiary butyl alcohol

0 40 80 160 Feet

1 inch = 80 feet

Figure 7
Dissolved Phase Concentration Map
Shell Station #137675
15541 New Hampshire Avenue
Silver Spring, MD

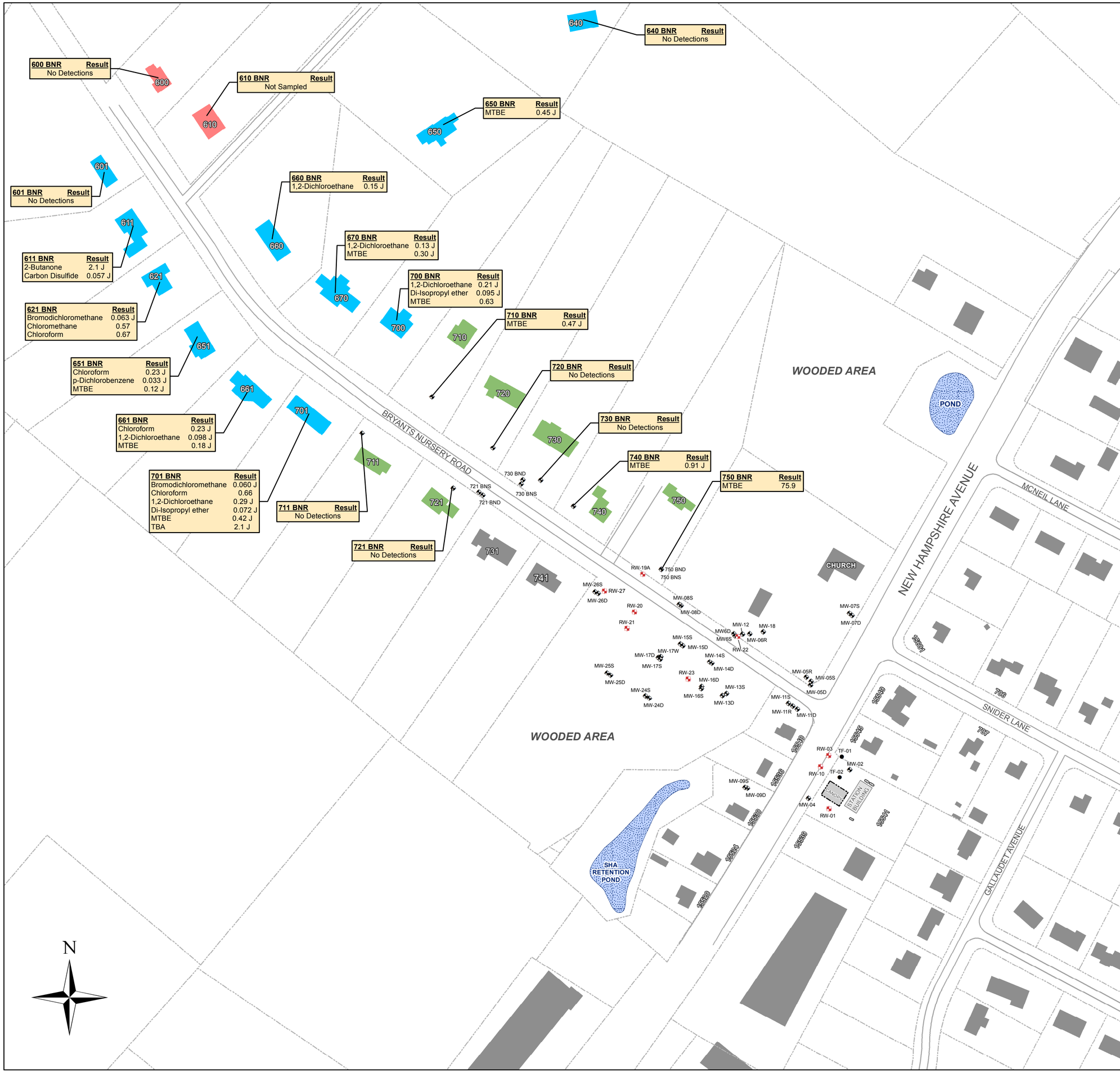

URS
12420 Milestone Center Drive
Germantown, MD 20876

Q:\Projects\TechSol\GIS\Projects\Shell\Station_137675\MXD\137675_PotableWell_DPC_2Q14.mxd
Date: 07/18/2014
Created: AW
Checked: KH

Legend

- Monitoring Well
- Recovery Well
- Tank Field Well
- Station Building
- Canopy
- Above Ground Storage Tank
- Off-site Building/Structure
- Water Body
- Property Boundary
- Curb

- Sampled - Potable Wells
- Sampled - Bottled Water Provided to Resident
- Sampled - Former Potable Wells Used for Monitoring But No Longer In Use

J - Estimated Value

Concentrations in µg/L

Data from: April 2014

MTBE- Methyl tert-Butyl Ether
TBA - Tertiary butyl alcohol

0 75 150 300 450 Feet

1 inch = 150 feet

Figure 8
Potable Well Concentration Map
Former Shell Station #137675
15541 New Hampshire Avenue
Silver Spring, MD

TABLES

Table 1
Well Gauge Report
Former Shell Service Station #137675

Well Name	*Date*	*Depth to Product (ft)*	*Depth to Water (ft)*	*Product Thickness (ft)*	*Groundwater Elevation (ft)*	*Corrected GW Elevation (ft)*
710 BNR [245, NA]						
	06/11/2010	ND	25.55	ND	61.79	61.79
	08/27/2010	ND	28.97	ND	58.37	58.37
	12/02/2010	ND	29.55	ND	57.79	57.79
	12/21/2010	ND	29.68	ND	57.66	57.66
	01/05/2011	ND	29.73	ND	57.61	57.61
	01/11/2011	ND	29.87	ND	57.47	57.47
	01/18/2011	ND	29.88	ND	57.46	57.46
	01/25/2011	ND	29.96	ND	57.38	57.38
	02/01/2011	ND	30.02	ND	57.32	57.32
	02/07/2011	ND	29.94	ND	57.40	57.40
	02/23/2011	ND	29.72	ND	57.62	57.62
	03/03/2011	ND	29.56	ND	57.78	57.78
	03/07/2011	ND	29.31	ND	58.03	58.03
	03/15/2011	ND	28.69	ND	58.65	58.65
	03/22/2011	ND	28.01	ND	59.33	59.33
	03/29/2011	ND	27.58	ND	59.76	59.76
	04/05/2011	ND	27.09	ND	60.25	60.25
	04/11/2011	ND	26.92	ND	60.42	60.42
	04/18/2011	ND	26.74	ND	60.60	60.60
	04/27/2011	ND	26.08	ND	61.26	61.26
	05/06/2011	ND	26.08	ND	61.26	61.26
	05/16/2011	ND	26.10	ND	61.24	61.24
	05/24/2011	ND	26.09	ND	61.25	61.25
	05/31/2011	ND	26.35	ND	60.99	60.99
	06/09/2011	ND	26.69	ND	60.65	60.65
	06/15/2011	ND	26.40	ND	60.94	60.94
	06/23/2011	ND	27.39	ND	59.95	59.95
	06/29/2011	ND	26.63	ND	60.71	60.71
	07/07/2011	ND	25.64	ND	61.70	61.70
	07/14/2011	ND	28.61	ND	58.73	58.73
	07/20/2011	ND	28.93	ND	58.41	58.41
	07/27/2011	ND	29.28	ND	58.06	58.06
	08/04/2011	ND	26.67	ND	60.67	60.67
	08/08/2011	ND	29.94	ND	57.40	57.40
	08/15/2011	ND	30.30	ND	57.04	57.04
	08/24/2011	ND	29.88	ND	57.46	57.46
	08/31/2011	ND	31.31	ND	56.03	56.03
	09/16/2011	ND	30.84	ND	56.50	56.50
	09/20/2011	ND	30.65	ND	56.69	56.69
	09/28/2011	ND	30.50	ND	56.84	56.84
	10/03/2011	ND	30.46	ND	56.88	56.88
	10/20/2011	ND	30.12	ND	57.22	57.22

Notes:
[Well Depth, Screen Interval] - Feet below ground surface
NC - Not Calculated - Top of casing elevation unknown, unable to calculate groundwater elevation
ND - Not Detected
NM-Not Measurable
NA-Not Available

Table 1
Well Gauge Report
Former Shell Service Station #137675

Well Name	*Date*	*Depth to Product (ft)*	*Depth to Water (ft)*	*Product Thickness (ft)*	*Groundwater Elevation (ft)*	*Corrected GW Elevation (ft)*
710 BNR [245, NA]						
	10/27/2011	ND	30.09	ND	57.25	57.25
	10/31/2011	ND	29.91	ND	57.43	57.43
	11/09/2011	ND	30.03	ND	57.31	57.31
	11/16/2011	ND	29.94	ND	57.40	57.40
	11/23/2011	ND	29.39	ND	57.95	57.95
	11/30/2011	ND	29.54	ND	57.80	57.80
	12/09/2011	ND	29.46	ND	57.88	57.88
	12/14/2011	ND	29.41	ND	57.93	57.93
	12/21/2011	ND	28.70	ND	58.64	58.64
	12/28/2011	ND	28.33	ND	59.01	59.01
	01/03/2012	ND	28.56	ND	58.78	58.78
	01/10/2012	ND	28.65	ND	58.69	58.69
	01/17/2012	ND	28.73	ND	58.61	58.61
	01/25/2012	ND	28.69	ND	58.65	58.65
	02/01/2012	ND	27.81	ND	59.53	59.53
	02/08/2012	ND	27.81	ND	59.53	59.53
	02/14/2012	ND	27.83	ND	59.51	59.51
	03/01/2012	ND	27.80	ND	59.54	59.54
	03/07/2012	ND	27.91	ND	59.43	59.43
	03/20/2012	ND	27.75	ND	59.59	59.59
	03/29/2012	ND	27.81	ND	59.53	59.53
	04/03/2012	ND	27.85	ND	59.49	59.49
	04/10/2012	ND	27.75	ND	59.59	59.59
	04/17/2012	ND	27.93	ND	59.41	59.41
	04/24/2012	ND	27.99	ND	59.35	59.35
	04/30/2012	ND	28.12	ND	59.22	59.22
	05/10/2012	ND	28.10	ND	59.24	59.24
	05/15/2012	ND	28.19	ND	59.15	59.15
	05/22/2012	ND	28.62	ND	58.72	58.72
	05/31/2012	ND	28.60	ND	58.74	58.74
	06/13/2012	ND	29.21	ND	58.13	58.13
	06/19/2012	ND	29.43	ND	57.91	57.91
	06/27/2012	ND	29.51	ND	57.83	57.83
	07/03/2012	ND	29.31	ND	58.03	58.03
	07/10/2012	ND	29.39	ND	57.95	57.95
	07/17/2012	ND	30.22	ND	57.12	57.12
	07/27/2012	ND	30.54	ND	56.80	56.80
	07/31/2012	ND	30.70	ND	56.64	56.64
	08/07/2012	ND	30.64	ND	56.70	56.70
	08/17/2012	ND	31.23	ND	56.11	56.11
	08/23/2012	ND	31.44	ND	55.90	55.90
	08/29/2012	ND	31.64	ND	55.70	55.70

Notes:
[Well Depth, Screen Interval] - Feet below ground surface
NC - Not Calculated - Top of casing elevation unknown, unable to calculate groundwater elevation
ND - Not Detected
NM-Not Measurable
NA-Not Available

Table 1
Well Gauge Report
Former Shell Service Station #137675

Well Name	*Date*	*Depth to Product (ft)*	*Depth to Water (ft)*	*Product Thickness (ft)*	*Groundwater Elevation (ft)*	*Corrected GW Elevation (ft)*
710 BNR [245, NA]						
	09/01/2012	ND	31.69	ND	55.65	55.65
	09/05/2012	ND	31.71	ND	55.63	55.63
	09/11/2012	ND	31.90	ND	55.44	55.44
	09/17/2012	ND	31.98	ND	55.36	55.36
	10/02/2012	ND	32.11	ND	55.23	55.23
	10/09/2012	ND	32.45	ND	54.89	54.89
	10/16/2012	ND	32.55	ND	54.79	54.79
	10/23/2012	ND	32.59	ND	54.75	54.75
	10/31/2012	ND	32.34	ND	55.00	55.00
	11/09/2012	ND	32.39	ND	54.95	54.95
	11/12/2012	ND	31.72	ND	55.62	55.62
	11/20/2012	ND	32.30	ND	55.04	55.04
	11/27/2012	ND	32.39	ND	54.95	54.95
	12/04/2012	ND	32.43	ND	54.91	54.91
	12/20/2012	ND	31.36	ND	55.98	55.98
	12/28/2012	ND	31.17	ND	56.17	56.17
	01/03/2013	ND	30.92	ND	56.42	56.42
	01/09/2013	ND	30.58	ND	56.76	56.76
	01/15/2013	ND	30.84	ND	56.50	56.50
	01/18/2013	ND	30.69	ND	56.65	56.65
	01/25/2013	ND	30.76	ND	56.58	56.58
	02/01/2013	ND	30.37	ND	56.97	56.97
	02/07/2013	ND	30.19	ND	57.15	57.15
	02/14/2013	ND	29.96	ND	57.38	57.38
	02/21/2013	ND	29.80	ND	57.54	57.54
	03/05/2013	ND	29.55	ND	57.79	57.79
	03/14/2013	ND	29.23	ND	58.11	58.11
	03/21/2013	ND	28.97	ND	58.37	58.37
	03/28/2013	ND	28.77	ND	58.57	58.57
	04/01/2013	ND	28.64	ND	58.70	58.70
	04/11/2013	ND	28.35	ND	58.99	58.99
	04/18/2013	ND	28.25	ND	59.09	59.09
	04/25/2013	ND	28.18	ND	59.16	59.16
	05/06/2013	ND	28.03	ND	59.31	59.31
	05/13/2013	ND	28.01	ND	59.33	59.33
	05/21/2013	ND	28.04	ND	59.30	59.30
	05/31/2013	ND	28.01	ND	59.33	59.33
	06/04/2013	ND	28.03	ND	59.31	59.31
	06/10/2013	ND	27.93	ND	59.41	59.41
	06/17/2013	ND	27.61	ND	59.73	59.73
	06/28/2013	ND	27.29	ND	60.05	60.05
	07/01/2013	ND	27.39	ND	59.95	59.95

Notes:
[Well Depth, Screen Interval] - Feet below ground surface
NC - Not Calculated - Top of casing elevation unknown, unable to calculate groundwater elevation
ND - Not Detected
NM-Not Measurable
NA-Not Available

Table 1
Well Gauge Report
Former Shell Service Station #137675

Well Name	*Date*	*Depth to Product (ft)*	*Depth to Water (ft)*	*Product Thickness (ft)*	*Groundwater Elevation (ft)*	*Corrected GW Elevation (ft)*
710 BNR [245, NA]						
	07/09/2013	ND	27.48	ND	59.86	59.86
	07/18/2013	ND	27.61	ND	59.73	59.73
	07/26/2013	ND	27.94	ND	59.40	59.40
	08/02/2013	ND	28.12	ND	59.22	59.22
	08/09/2013	ND	28.51	ND	58.83	58.83
	08/16/2013	ND	28.89	ND	58.45	58.45
	08/23/2013	ND	29.11	ND	58.23	58.23
	09/06/2013	ND	29.86	ND	57.48	57.48
	10/01/2013	ND	31.04	ND	56.30	56.30
	10/10/2013	ND	31.40	ND	55.94	55.94
	10/16/2013	ND	31.43	ND	55.91	55.91
	10/21/2013	ND	31.51	ND	55.83	55.83
	10/25/2013	ND	31.58	ND	55.76	55.76
	10/31/2013	ND	31.61	ND	55.73	55.73
	11/08/2013	ND	31.69	ND	55.65	55.65
	11/11/2013	ND	31.80	ND	55.54	55.54
	11/22/2013	ND	31.85	ND	55.49	55.49
	11/25/2013	ND	31.95	ND	55.39	55.39
	12/02/2013	ND	31.84	ND	55.50	55.50
	12/12/2013	ND	31.69	ND	55.65	55.65
	12/18/2013	ND	31.75	ND	55.59	55.59
	01/14/2014	ND	29.99	ND	57.35	57.35
	01/31/2014	ND	29.08	ND	58.26	58.26
	02/04/2014	ND	29.20	ND	58.14	58.14
	02/12/2014	ND	28.72	ND	58.62	58.62
	02/28/2014	ND	27.90	ND	59.44	59.44
	03/07/2014	ND	27.38	ND	59.96	59.96
	03/14/2014	ND	27.09	ND	60.25	60.25
	03/28/2014	ND	26.48	ND	60.86	60.86
	04/08/2014	ND	25.72	ND	61.62	61.62
	04/25/2014	ND	24.34	ND	63.00	63.00
	05/02/2014	ND	23.54	ND	63.80	63.80
	05/09/2014	ND	22.13	ND	65.21	65.21
	05/14/2014	ND	22.02	ND	65.32	65.32
	05/20/2014	ND	22.06	ND	65.28	65.28
	05/30/2014	ND	22.23	ND	65.11	65.11
	06/06/2014	ND	22.62	ND	64.72	64.72
	06/13/2014	ND	23.02	ND	64.32	64.32
711 BNR [200, NA]						
	06/11/2010	ND	22.57	ND	62.43	62.43
	08/27/2010	ND	26.74	ND	58.26	58.26
	12/02/2010	ND	27.38	ND	57.62	57.62

Notes:
[Well Depth, Screen Interval] - Feet below ground surface
NC - Not Calculated - Top of casing elevation unknown, unable to calculate groundwater elevation
ND - Not Detected
NM-Not Measurable
NA-Not Available

Table 1
Well Gauge Report
Former Shell Service Station #137675

Well Name	*Date*	*Depth to Product (ft)*	*Depth to Water (ft)*	*Product Thickness (ft)*	*Groundwater Elevation (ft)*	*Corrected GW Elevation (ft)*
711 BNR [200, NA]						
	12/21/2010	ND	27.57	ND	57.43	57.43
	01/05/2011	ND	27.54	ND	57.46	57.46
	01/11/2011	ND	27.63	ND	57.37	57.37
	01/18/2011	ND	27.62	ND	57.38	57.38
	01/25/2011	ND	28.11	ND	56.89	56.89
	02/01/2011	ND	27.80	ND	57.20	57.20
	02/07/2011	ND	27.83	ND	57.17	57.17
	02/23/2011	ND	27.44	ND	57.56	57.56
	03/03/2011	ND	27.22	ND	57.78	57.78
	03/07/2011	ND	27.04	ND	57.96	57.96
	03/15/2011	ND	26.37	ND	58.63	58.63
	03/22/2011	ND	25.70	ND	59.30	59.30
	03/29/2011	ND	25.04	ND	59.96	59.96
	04/05/2011	ND	24.64	ND	60.36	60.36
	04/11/2011	ND	24.40	ND	60.60	60.60
	04/18/2011	ND	24.33	ND	60.67	60.67
	04/27/2011	ND	23.50	ND	61.50	61.50
	05/06/2011	ND	23.49	ND	61.51	61.51
	05/16/2011	ND	23.48	ND	61.52	61.52
	05/24/2011	ND	23.41	ND	61.59	61.59
	05/31/2011	ND	23.63	ND	61.37	61.37
	06/09/2011	ND	23.98	ND	61.02	61.02
	06/15/2011	ND	24.00	ND	61.00	61.00
	06/23/2011	ND	24.72	ND	60.28	60.28
	06/29/2011	ND	23.99	ND	61.01	61.01
	07/07/2011	ND	28.25	ND	56.75	56.75
	07/14/2011	ND	26.16	ND	58.84	58.84
	07/20/2011	ND	26.52	ND	58.48	58.48
	07/27/2011	ND	26.82	ND	58.18	58.18
	08/04/2011	ND	27.01	ND	57.99	57.99
	08/08/2011	ND	27.51	ND	57.49	57.49
	08/15/2011	ND	28.01	ND	56.99	56.99
	08/24/2011	ND	27.43	ND	57.57	57.57
	08/31/2011	ND	28.61	ND	56.39	56.39
	09/16/2011	ND	28.25	ND	56.75	56.75
	09/20/2011	ND	27.91	ND	57.09	57.09
	09/28/2011	ND	27.74	ND	57.26	57.26
	10/03/2011	ND	27.70	ND	57.30	57.30
	10/20/2011	ND	27.40	ND	57.60	57.60
	10/27/2011	ND	27.36	ND	57.64	57.64
	10/31/2011	ND	27.21	ND	57.79	57.79
	11/09/2011	ND	27.29	ND	57.71	57.71

Notes:
[Well Depth, Screen Interval] - Feet below ground surface
NC - Not Calculated - Top of casing elevation unknown, unable to calculate groundwater elevation
ND - Not Detected
NM-Not Measurable
NA-Not Available

Table 1
Well Gauge Report
Former Shell Service Station #137675

Well Name	*Date*	*Depth to Product (ft)*	*Depth to Water (ft)*	*Product Thickness (ft)*	*Groundwater Elevation (ft)*	*Corrected GW Elevation (ft)*
711 BNR [200, NA]						
	11/16/2011	ND	27.19	ND	57.81	57.81
	11/23/2011	ND	26.66	ND	58.34	58.34
	11/30/2011	ND	26.83	ND	58.17	58.17
	12/09/2011	ND	26.51	ND	58.49	58.49
	12/14/2011	ND	26.48	ND	58.52	58.52
	12/21/2011	ND	28.72	ND	56.28	56.28
	12/28/2011	ND	25.88	ND	59.12	59.12
	01/03/2012	ND	26.11	ND	58.89	58.89
	01/10/2012	ND	26.19	ND	58.81	58.81
	01/17/2012	ND	26.25	ND	58.75	58.75
	01/25/2012	ND	26.17	ND	58.83	58.83
	02/01/2012	ND	25.13	ND	59.87	59.87
	02/08/2012	ND	25.11	ND	59.89	59.89
	02/14/2012	ND	25.11	ND	59.89	59.89
	03/01/2012	ND	24.96	ND	60.04	60.04
	03/07/2012	ND	25.30	ND	59.70	59.70
	03/20/2012	ND	25.05	ND	59.95	59.95
	03/29/2012	ND	25.15	ND	59.85	59.85
	04/03/2012	ND	25.17	ND	59.83	59.83
	04/10/2012	ND	25.11	ND	59.89	59.89
	04/17/2012	ND	25.27	ND	59.73	59.73
	04/24/2012	ND	25.34	ND	59.66	59.66
	04/30/2012	ND	25.52	ND	59.48	59.48
	05/10/2012	ND	25.59	ND	59.41	59.41
	05/15/2012	ND	25.36	ND	59.64	59.64
	05/22/2012	ND	25.39	ND	59.61	59.61
	05/31/2012	ND	26.22	ND	58.78	58.78
	06/13/2012	ND	26.64	ND	58.36	58.36
	06/19/2012	ND	26.80	ND	58.20	58.20
	06/27/2012	ND	26.88	ND	58.12	58.12
	07/03/2012	ND	26.85	ND	58.15	58.15
	07/10/2012	ND	26.91	ND	58.09	58.09
	07/17/2012	ND	27.89	ND	57.11	57.11
	07/27/2012	ND	28.30	ND	56.70	56.70
	07/31/2012	ND	28.42	ND	56.58	56.58
	08/07/2012	ND	28.68	ND	56.32	56.32
	08/17/2012	ND	29.01	ND	55.99	55.99
	08/23/2012	ND	29.26	ND	55.74	55.74
	08/29/2012	ND	29.60	ND	55.40	55.40
	09/01/2012	ND	29.60	ND	55.40	55.40
	09/05/2012	ND	29.62	ND	55.38	55.38
	09/11/2012	ND	29.74	ND	55.26	55.26

Notes:
[Well Depth, Screen Interval] - Feet below ground surface
NC - Not Calculated - Top of casing elevation unknown, unable to calculate groundwater elevation
ND - Not Detected
NM-Not Measurable
NA-Not Available

Table 1
Well Gauge Report
Former Shell Service Station #137675

Well Name	*Date*	*Depth to Product (ft)*	*Depth to Water (ft)*	*Product Thickness (ft)*	*Groundwater Elevation (ft)*	*Corrected GW Elevation (ft)*
711 BNR [200, NA]						
	09/17/2012	ND	29.81	ND	55.19	55.19
	10/02/2012	ND	30.03	ND	54.97	54.97
	10/09/2012	ND	30.44	ND	54.56	54.56
	10/16/2012	ND	30.50	ND	54.50	54.50
	10/23/2012	ND	30.55	ND	54.45	54.45
	10/31/2012	ND	30.61	ND	54.39	54.39
	11/09/2012	ND	30.74	ND	54.26	54.26
	11/12/2012	ND	29.91	ND	55.09	55.09
	11/20/2012	ND	30.69	ND	54.31	54.31
	11/27/2012	ND	30.75	ND	54.25	54.25
	12/04/2012	ND	30.80	ND	54.20	54.20
	12/20/2012	ND	29.11	ND	55.89	55.89
	12/28/2012	ND	29.17	ND	55.83	55.83
	01/03/2013	ND	28.94	ND	56.06	56.06
	01/09/2013	ND	30.01	ND	54.99	54.99
	01/15/2013	ND	28.75	ND	56.25	56.25
	01/18/2013	ND	28.63	ND	56.37	56.37
	01/25/2013	ND	29.15	ND	55.85	55.85
	02/01/2013	ND	28.40	ND	56.60	56.60
	02/07/2013	ND	28.03	ND	56.97	56.97
	02/14/2013	ND	27.75	ND	57.25	57.25
	02/21/2013	ND	27.59	ND	57.41	57.41
	03/05/2013	ND	27.20	ND	57.80	57.80
	03/14/2013	ND	26.87	ND	58.13	58.13
	03/21/2013	ND	26.59	ND	58.41	58.41
	03/28/2013	ND	26.34	ND	58.66	58.66
	04/01/2013	ND	26.25	ND	58.75	58.75
	04/11/2013	ND	25.80	ND	59.20	59.20
	04/18/2013	ND	25.69	ND	59.31	59.31
	04/25/2013	ND	25.69	ND	59.31	59.31
	05/06/2013	ND	25.47	ND	59.53	59.53
	05/13/2013	ND	25.42	ND	59.58	59.58
	05/21/2013	ND	25.45	ND	59.55	59.55
	05/31/2013	ND	25.40	ND	59.60	59.60
	06/04/2013	ND	25.44	ND	59.56	59.56
	06/10/2013	ND	25.32	ND	59.68	59.68
	06/17/2013	ND	25.14	ND	59.86	59.86
	06/28/2013	ND	24.69	ND	60.31	60.31
	07/01/2013	ND	24.75	ND	60.25	60.25
	07/09/2013	ND	24.76	ND	60.24	60.24
	07/18/2013	ND	24.86	ND	60.14	60.14
	07/26/2013	ND	25.20	ND	59.80	59.80

Notes:
[Well Depth, Screen Interval] - Feet below ground surface
NC - Not Calculated - Top of casing elevation unknown, unable to calculate groundwater elevation
ND - Not Detected
NM-Not Measurable
NA-Not Available

Table 1
Well Gauge Report
Former Shell Service Station #137675

Well Name	*Date*	*Depth to Product (ft)*	*Depth to Water (ft)*	*Product Thickness (ft)*	*Groundwater Elevation (ft)*	*Corrected GW Elevation (ft)*
711 BNR [200, NA]						
	08/02/2013	ND	25.48	ND	59.52	59.52
	08/09/2013	ND	25.94	ND	59.06	59.06
	08/16/2013	ND	26.18	ND	58.82	58.82
	08/23/2013	ND	26.48	ND	58.52	58.52
	09/06/2013	ND	27.29	ND	57.71	57.71
	10/01/2013	ND	28.59	ND	56.41	56.41
	10/10/2013	ND	29.02	ND	55.98	55.98
	10/16/2013	ND	29.17	ND	55.83	55.83
	10/22/2013	ND	29.27	ND	55.73	55.73
	10/25/2013	ND	29.36	ND	55.64	55.64
	10/31/2013	ND	29.38	ND	55.62	55.62
	11/08/2013	ND	29.51	ND	55.49	55.49
	11/11/2013	ND	29.71	ND	55.29	55.29
	11/22/2013	ND	29.67	ND	55.33	55.33
	11/25/2013	ND	29.81	ND	55.19	55.19
	12/02/2013	ND	29.68	ND	55.32	55.32
	12/12/2013	ND	29.51	ND	55.49	55.49
	12/18/2013	ND	29.58	ND	55.42	55.42
	01/14/2014	ND	27.63	ND	57.37	57.37
	01/31/2014	ND	25.60	ND	59.40	59.40
	02/04/2014	ND	26.47	ND	58.53	58.53
	02/12/2014	ND	26.11	ND	58.89	58.89
	02/28/2014	ND	25.16	ND	59.84	59.84
	03/07/2014	ND	24.51	ND	60.49	60.49
	03/14/2014	ND	24.21	ND	60.79	60.79
	03/28/2014	ND	23.51	ND	61.49	61.49
	04/08/2014	ND	22.76	ND	62.24	62.24
	04/25/2014	ND	21.31	ND	63.69	63.69
	05/02/2014	ND	20.64	ND	64.36	64.36
	05/09/2014	ND	19.18	ND	65.82	65.82
	05/14/2014	ND	18.96	ND	66.04	66.04
	05/20/2014	ND	18.82	ND	66.18	66.18
	05/30/2014	ND	18.92	ND	66.08	66.08
	06/06/2014	ND	19.16	ND	65.84	65.84
	06/13/2014	ND	19.58	ND	65.42	65.42
720 BNR [260, NA]						
	06/11/2010	ND	25.66	ND	67.00	67.00
	08/27/2010	ND	29.36	ND	63.30	63.30
	12/02/2010	ND	29.72	ND	62.94	62.94
	12/21/2010	ND	29.91	ND	62.75	62.75
	01/05/2011	ND	29.99	ND	62.67	62.67
	01/11/2011	ND	30.11	ND	62.55	62.55

Notes:
[Well Depth, Screen Interval] - Feet below ground surface
NC - Not Calculated - Top of casing elevation unknown, unable to calculate groundwater elevation
ND - Not Detected
NM-Not Measurable
NA-Not Available

Table 1
Well Gauge Report
Former Shell Service Station #137675

Well Name	*Date*	*Depth to Product (ft)*	*Depth to Water (ft)*	*Product Thickness (ft)*	*Groundwater Elevation (ft)*	*Corrected GW Elevation (ft)*
720 BNR [260, NA]						
	01/18/2011	ND	30.07	ND	62.59	62.59
	01/25/2011	ND	30.21	ND	62.45	62.45
	02/01/2011	ND	30.26	ND	62.40	62.40
	02/07/2011	ND	30.16	ND	62.50	62.50
	02/23/2011	ND	29.96	ND	62.70	62.70
	03/03/2011	ND	29.73	ND	62.93	62.93
	03/07/2011	ND	29.58	ND	63.08	63.08
	03/15/2011	ND	28.83	ND	63.83	63.83
	03/22/2011	ND	28.15	ND	64.51	64.51
	03/29/2011	ND	27.73	ND	64.93	64.93
	04/05/2011	ND	27.38	ND	65.28	65.28
	04/11/2011	ND	27.13	ND	65.53	65.53
	04/18/2011	ND	26.99	ND	65.67	65.67
	04/27/2011	ND	26.27	ND	66.39	66.39
	05/06/2011	ND	26.28	ND	66.38	66.38
	05/16/2011	ND	26.29	ND	66.37	66.37
	05/24/2011	ND	26.39	ND	66.27	66.27
	05/31/2011	ND	26.69	ND	65.97	65.97
	06/09/2011	ND	27.22	ND	65.44	65.44
	06/15/2011	ND	27.11	ND	65.55	65.55
	06/23/2011	ND	27.85	ND	64.81	64.81
	06/29/2011	ND	27.14	ND	65.52	65.52
	07/07/2011	ND	28.73	ND	63.93	63.93
	07/14/2011	ND	29.15	ND	63.51	63.51
	07/20/2011	ND	29.46	ND	63.20	63.20
	07/27/2011	ND	29.97	ND	62.69	62.69
	08/04/2011	ND	30.09	ND	62.57	62.57
	08/08/2011	ND	30.49	ND	62.17	62.17
	08/15/2011	ND	30.78	ND	61.88	61.88
	08/24/2011	ND	30.86	ND	61.80	61.80
	08/31/2011	ND	30.31	ND	62.35	62.35
	09/16/2011	ND	30.74	ND	61.92	61.92
	09/20/2011	ND	30.56	ND	62.10	62.10
	09/28/2011	ND	30.48	ND	62.18	62.18
	10/03/2011	ND	30.42	ND	62.24	62.24
	10/20/2011	ND	30.22	ND	62.44	62.44
	10/27/2011	ND	30.15	ND	62.51	62.51
	10/31/2011	ND	30.09	ND	62.57	62.57
	11/09/2011	ND	30.00	ND	62.66	62.66
	11/16/2011	ND	29.93	ND	62.73	62.73
	11/23/2011	ND	29.63	ND	63.03	63.03
	11/30/2011	ND	29.81	ND	62.85	62.85

Notes:
[Well Depth, Screen Interval] - Feet below ground surface
NC - Not Calculated - Top of casing elevation unknown, unable to calculate groundwater elevation
ND - Not Detected
NM-Not Measurable
NA-Not Available

Table 1
Well Gauge Report
Former Shell Service Station #137675

Well Name	*Date*	*Depth to Product (ft)*	*Depth to Water (ft)*	*Product Thickness (ft)*	*Groundwater Elevation (ft)*	*Corrected GW Elevation (ft)*
720 BNR [260, NA]						
	12/09/2011	ND	29.63	ND	63.03	63.03
	12/14/2011	ND	29.58	ND	63.08	63.08
	12/21/2011	ND	28.45	ND	64.21	64.21
	12/28/2011	ND	28.63	ND	64.03	64.03
	01/03/2012	ND	28.50	ND	64.16	64.16
	01/10/2012	ND	28.56	ND	64.10	64.10
	01/17/2012	ND	28.61	ND	64.05	64.05
	01/25/2012	ND	28.51	ND	64.15	64.15
	02/01/2012	ND	28.04	ND	64.62	64.62
	02/08/2012	ND	28.10	ND	64.56	64.56
	02/14/2012	ND	28.10	ND	64.56	64.56
	03/01/2012	ND	28.00	ND	64.66	64.66
	03/07/2012	ND	28.26	ND	64.40	64.40
	03/20/2012	ND	28.01	ND	64.65	64.65
	03/29/2012	ND	28.10	ND	64.56	64.56
	04/03/2012	ND	28.16	ND	64.50	64.50
	04/10/2012	ND	28.05	ND	64.61	64.61
	04/17/2012	ND	28.32	ND	64.34	64.34
	04/24/2012	ND	28.40	ND	64.26	64.26
	04/30/2012	ND	28.53	ND	64.13	64.13
	05/10/2012	ND	28.62	ND	64.04	64.04
	05/15/2012	ND	28.70	ND	63.96	63.96
	05/22/2012	ND	28.75	ND	63.91	63.91
	05/31/2012	ND	29.26	ND	63.40	63.40
	06/13/2012	ND	29.51	ND	63.15	63.15
	06/19/2012	ND	29.58	ND	63.08	63.08
	06/27/2012	ND	29.67	ND	62.99	62.99
	07/03/2012	ND	29.73	ND	62.93	62.93
	07/10/2012	ND	27.77	ND	64.89	64.89
	07/17/2012	ND	30.80	ND	61.86	61.86
	07/27/2012	ND	31.10	ND	61.56	61.56
	07/31/2012	ND	31.26	ND	61.40	61.40
	08/07/2012	ND	31.56	ND	61.10	61.10
	08/17/2012	ND	31.81	ND	60.85	60.85
	08/23/2012	ND	31.98	ND	60.68	60.68
	08/29/2012	ND	32.05	ND	60.61	60.61
	09/01/2012	ND	32.08	ND	60.58	60.58
	09/05/2012	ND	32.10	ND	60.56	60.56
	09/11/2012	ND	32.38	ND	60.28	60.28
	09/17/2012	ND	32.45	ND	60.21	60.21
	10/02/2012	ND	32.60	ND	60.06	60.06
	10/09/2012	ND	32.95	ND	59.71	59.71

Notes:
[Well Depth, Screen Interval] - Feet below ground surface
NC - Not Calculated - Top of casing elevation unknown, unable to calculate groundwater elevation
ND - Not Detected
NM-Not Measurable
NA-Not Available

Table 1
Well Gauge Report
Former Shell Service Station #137675

Well Name	*Date*	*Depth to Product (ft)*	*Depth to Water (ft)*	*Product Thickness (ft)*	*Groundwater Elevation (ft)*	*Corrected GW Elevation (ft)*
720 BNR [260, NA]						
	10/16/2012	ND	33.09	ND	59.57	59.57
	10/23/2012	ND	33.15	ND	59.51	59.51
	10/31/2012	ND	32.91	ND	59.75	59.75
	11/09/2012	ND	32.99	ND	59.67	59.67
	11/12/2012	ND	32.41	ND	60.25	60.25
	11/20/2012	ND	32.68	ND	59.98	59.98
	11/27/2012	ND	32.76	ND	59.90	59.90
	12/04/2012	ND	32.79	ND	59.87	59.87
	12/20/2012	ND	32.05	ND	60.61	60.61
	12/28/2012	ND	31.94	ND	60.72	60.72
	01/03/2013	ND	31.76	ND	60.90	60.90
	01/09/2013	ND	21.84	ND	70.82	70.82
	01/15/2013	ND	31.69	ND	60.97	60.97
	01/18/2013	ND	31.54	ND	61.12	61.12
	01/25/2013	ND	31.71	ND	60.95	60.95
	02/01/2013	ND	31.21	ND	61.45	61.45
	02/07/2013	ND	30.18	ND	62.48	62.48
	02/14/2013	ND	30.75	ND	61.91	61.91
	02/21/2013	ND	30.58	ND	62.08	62.08
	03/05/2013	ND	30.27	ND	62.39	62.39
	03/14/2013	ND	29.97	ND	62.69	62.69
	03/21/2013	ND	29.71	ND	62.95	62.95
	03/28/2013	ND	29.52	ND	63.14	63.14
	04/01/2013	ND	29.36	ND	63.30	63.30
	04/11/2013	ND	29.11	ND	63.55	63.55
	04/18/2013	ND	29.02	ND	63.64	63.64
	04/25/2013	ND	29.13	ND	63.53	63.53
	05/06/2013	ND	28.79	ND	63.87	63.87
	05/13/2013	ND	28.69	ND	63.97	63.97
	05/21/2013	ND	28.74	ND	63.92	63.92
	05/31/2013	ND	28.61	ND	64.05	64.05
	06/04/2013	ND	28.62	ND	64.04	64.04
	06/10/2013	ND	28.47	ND	64.19	64.19
	06/17/2013	ND	26.50	ND	66.16	66.16
	06/28/2013	ND	27.92	ND	64.74	64.74
	07/01/2013	ND	27.98	ND	64.68	64.68
	07/09/2013	ND	28.03	ND	64.63	64.63
	07/18/2013	ND	28.15	ND	64.51	64.51
	07/26/2013	ND	28.43	ND	64.23	64.23
	08/02/2013	ND	28.69	ND	63.97	63.97
	08/09/2013	ND	28.99	ND	63.67	63.67
	08/16/2013	ND	29.35	ND	63.31	63.31

Notes:
[Well Depth, Screen Interval] - Feet below ground surface
NC - Not Calculated - Top of casing elevation unknown, unable to calculate groundwater elevation
ND - Not Detected
NM-Not Measurable
NA-Not Available

Table 1
Well Gauge Report
Former Shell Service Station #137675

Well Name	*Date*	*Depth to Product (ft)*	*Depth to Water (ft)*	*Product Thickness (ft)*	*Groundwater Elevation (ft)*	*Corrected GW Elevation (ft)*
720 BNR [260, NA]						
	08/23/2013	ND	29.80	ND	62.86	62.86
	09/06/2013	ND	30.47	ND	62.19	62.19
	10/01/2013	ND	31.58	ND	61.08	61.08
	10/10/2013	ND	32.01	ND	60.65	60.65
	10/16/2013	ND	32.06	ND	60.60	60.60
	10/21/2013	ND	32.15	ND	60.51	60.51
	10/25/2013	ND	32.50	ND	60.16	60.16
	10/31/2013	ND	32.12	ND	60.54	60.54
	11/08/2013	ND	32.31	ND	60.35	60.35
	11/11/2013	ND	32.32	ND	60.34	60.34
	11/22/2013	ND	32.49	ND	60.17	60.17
	11/25/2013	ND	32.56	ND	60.10	60.10
	12/02/2013	ND	32.51	ND	60.15	60.15
	12/12/2013	ND	32.27	ND	60.39	60.39
	12/18/2013	ND	32.33	ND	60.33	60.33
	01/14/2014	ND	30.52	ND	62.14	62.14
	01/31/2014	ND	29.63	ND	63.03	63.03
	02/04/2014	ND	29.46	ND	63.20	63.20
	02/12/2014	ND	29.16	ND	63.50	63.50
	02/28/2014	ND	28.27	ND	64.39	64.39
	03/07/2014	ND	27.58	ND	65.08	65.08
	03/14/2014	ND	27.29	ND	65.37	65.37
	03/28/2014	ND	26.70	ND	65.96	65.96
	04/08/2014	ND	28.85	ND	63.81	63.81
	04/25/2014	ND	24.73	ND	67.93	67.93
	05/02/2014	ND	23.61	ND	69.05	69.05
	05/09/2014	ND	22.46	ND	70.20	70.20
	05/14/2014	ND	22.28	ND	70.38	70.38
	05/20/2014	ND	22.07	ND	70.59	70.59
	05/30/2014	ND	22.12	ND	70.54	70.54
	06/06/2014	ND	22.49	ND	70.17	70.17
	06/13/2014	ND	22.80	ND	69.86	69.86
721 BND						
	08/07/2012	ND	28.91	ND	61.15	61.15
	11/12/2012	ND	29.89	ND	60.17	60.17
	01/16/2013	ND	29.13	ND	60.93	60.93
	04/02/2013	ND	26.68	ND	63.38	63.38
	07/09/2013	ND	25.30	ND	64.76	64.76
	08/02/2013	ND	27.16	ND	62.90	62.90
	08/09/2013	ND	27.32	ND	62.74	62.74
	10/16/2013	ND	29.52	ND	60.54	60.54
	10/22/2013	ND	29.37	ND	60.69	60.69

Notes:
[Well Depth, Screen Interval] - Feet below ground surface
NC - Not Calculated - Top of casing elevation unknown, unable to calculate groundwater elevation
ND - Not Detected
NM-Not Measurable
NA-Not Available

Table 1
Well Gauge Report
Former Shell Service Station #137675

Well Name	*Date*	*Depth to Product (ft)*	*Depth to Water (ft)*	*Product Thickness (ft)*	*Groundwater Elevation (ft)*	*Corrected GW Elevation (ft)*
721 BND						
	11/08/2013	ND	30.13	ND	59.93	59.93
	01/14/2014	ND	27.94	ND	62.12	62.12
	01/31/2014	ND	26.49	ND	63.57	63.57
	03/28/2014	ND	25.16	ND	64.90	64.90
	04/08/2014	ND	23.11	ND	66.95	66.95
721 BNR [405, NA]						
	06/11/2010	ND	24.40	ND	65.78	65.78
	08/27/2010	ND	27.30	ND	62.88	62.88
	12/02/2010	ND	27.70	ND	62.48	62.48
	12/21/2010	ND	27.82	ND	62.36	62.36
	01/05/2011	ND	27.96	ND	62.22	62.22
	01/11/2011	ND	28.10	ND	62.08	62.08
	01/18/2011	ND	28.04	ND	62.14	62.14
	01/25/2011	ND	28.19	ND	61.99	61.99
	02/01/2011	ND	28.20	ND	61.98	61.98
	02/07/2011	ND	27.84	ND	62.34	62.34
	02/23/2011	ND	27.80	ND	62.38	62.38
	03/03/2011	ND	27.58	ND	62.60	62.60
	03/07/2011	ND	26.82	ND	63.36	63.36
	03/15/2011	ND	26.83	ND	63.35	63.35
	03/22/2011	ND	26.24	ND	63.94	63.94
	03/29/2011	ND	25.86	ND	64.32	64.32
	04/05/2011	ND	25.33	ND	64.85	64.85
	04/11/2011	ND	25.38	ND	64.80	64.80
	04/18/2011	ND	25.04	ND	65.14	65.14
	04/27/2011	ND	24.77	ND	65.41	65.41
	05/06/2011	ND	24.70	ND	65.48	65.48
	05/16/2011	ND	24.71	ND	65.47	65.47
	05/24/2011	ND	24.85	ND	65.33	65.33
	05/31/2011	ND	25.20	ND	64.98	64.98
	06/09/2011	ND	25.84	ND	64.34	64.34
	06/15/2011	ND	25.94	ND	64.24	64.24
	06/23/2011	ND	26.35	ND	63.83	63.83
	06/29/2011	ND	25.06	ND	65.12	65.12
	07/07/2011	ND	27.22	ND	62.96	62.96
	07/14/2011	ND	27.47	ND	62.71	62.71
	07/20/2011	ND	27.79	ND	62.39	62.39
	07/27/2011	ND	28.11	ND	62.07	62.07
	08/04/2011	ND	28.53	ND	61.65	61.65
	08/08/2011	ND	28.66	ND	61.52	61.52
	08/15/2011	ND	28.96	ND	61.22	61.22
	08/24/2011	ND	29.95	ND	60.23	60.23

Notes:
[Well Depth, Screen Interval] - Feet below ground surface
NC - Not Calculated - Top of casing elevation unknown, unable to calculate groundwater elevation
ND - Not Detected
NM-Not Measurable
NA-Not Available

Table 1
Well Gauge Report
Former Shell Service Station #137675

Well Name	*Date*	*Depth to Product (ft)*	*Depth to Water (ft)*	*Product Thickness (ft)*	*Groundwater Elevation (ft)*	*Corrected GW Elevation (ft)*
721 BNR [405, NA]						
	08/31/2011	ND	30.35	ND	59.83	59.83
	09/16/2011	ND	29.81	ND	60.37	60.37
	09/20/2011	ND	29.70	ND	60.48	60.48
	09/28/2011	ND	29.55	ND	60.63	60.63
	10/03/2011	ND	29.51	ND	60.67	60.67
	10/20/2011	ND	29.10	ND	61.08	61.08
	10/27/2011	ND	29.02	ND	61.16	61.16
	10/31/2011	ND	28.95	ND	61.23	61.23
	11/09/2011	ND	28.98	ND	61.20	61.20
	11/16/2011	ND	28.90	ND	61.28	61.28
	11/23/2011	ND	28.31	ND	61.87	61.87
	11/30/2011	ND	28.44	ND	61.74	61.74
	12/09/2011	ND	28.29	ND	61.89	61.89
	12/14/2011	ND	28.30	ND	61.88	61.88
	12/21/2011	ND	27.45	ND	62.73	62.73
	12/28/2011	ND	27.24	ND	62.94	62.94
	01/03/2012	ND	27.36	ND	62.82	62.82
	01/10/2012	ND	27.41	ND	62.77	62.77
	01/17/2012	ND	27.53	ND	62.65	62.65
	01/25/2012	ND	27.49	ND	62.69	62.69
	02/01/2012	ND	26.68	ND	63.50	63.50
	02/08/2012	ND	26.68	ND	63.50	63.50
	02/14/2012	ND	26.64	ND	63.54	63.54
	03/01/2012	ND	26.63	ND	63.55	63.55
	03/07/2012	ND	26.68	ND	63.50	63.50
	03/20/2012	ND	26.49	ND	63.69	63.69
	03/29/2012	ND	26.55	ND	63.63	63.63
	04/03/2012	ND	26.58	ND	63.60	63.60
	04/10/2012	ND	26.11	ND	64.07	64.07
	04/17/2012	ND	26.71	ND	63.47	63.47
	04/24/2012	ND	26.78	ND	63.40	63.40
	04/30/2012	ND	27.01	ND	63.17	63.17
	05/10/2012	ND	26.94	ND	63.24	63.24
	05/15/2012	ND	27.03	ND	63.15	63.15
	05/22/2012	ND	27.10	ND	63.08	63.08
	05/31/2012	ND	27.65	ND	62.53	62.53
	06/13/2012	ND	27.95	ND	62.23	62.23
	06/19/2012	ND	27.98	ND	62.20	62.20
	06/27/2012	ND	28.12	ND	62.06	62.06
	07/03/2012	ND	28.15	ND	62.03	62.03
	07/10/2012	ND	28.20	ND	61.98	61.98
	07/17/2012	ND	29.17	ND	61.01	61.01

Notes:
[Well Depth, Screen Interval] - Feet below ground surface
NC - Not Calculated - Top of casing elevation unknown, unable to calculate groundwater elevation
ND - Not Detected
NM-Not Measurable
NA-Not Available

Table 1
Well Gauge Report
Former Shell Service Station #137675

Well Name	*Date*	*Depth to Product (ft)*	*Depth to Water (ft)*	*Product Thickness (ft)*	*Groundwater Elevation (ft)*	*Corrected GW Elevation (ft)*
721 BNR [405, NA]						
	07/27/2012	ND	29.35	ND	60.83	60.83
	07/31/2012	ND	29.52	ND	60.66	60.66
	08/07/2012	ND	29.70	ND	60.48	60.48
	08/17/2012	ND	29.98	ND	60.20	60.20
	08/23/2012	ND	30.09	ND	60.09	60.09
	08/29/2012	ND	30.15	ND	60.03	60.03
	09/01/2012	ND	30.21	ND	59.97	59.97
	09/05/2012	ND	30.24	ND	59.94	59.94
	09/11/2012	ND	30.61	ND	59.57	59.57
	09/17/2012	ND	30.68	ND	59.50	59.50
	10/02/2012	ND	30.92	ND	59.26	59.26
	10/09/2012	ND	30.97	ND	59.21	59.21
	10/16/2012	ND	31.01	ND	59.17	59.17
	10/23/2012	ND	31.10	ND	59.08	59.08
	10/31/2012	ND	30.60	ND	59.58	59.58
	11/09/2012	ND	30.68	ND	59.50	59.50
	11/12/2012	ND	30.16	ND	60.02	60.02
	11/20/2012	ND	30.41	ND	59.77	59.77
	11/27/2012	ND	30.48	ND	59.70	59.70
	12/04/2012	ND	30.52	ND	59.66	59.66
	12/20/2012	ND	29.81	ND	60.37	60.37
	12/28/2012	ND	29.56	ND	60.62	60.62
	01/03/2013	ND	29.50	ND	60.68	60.68
	01/09/2013	ND	29.57	ND	60.61	60.61
	01/15/2013	ND	29.41	ND	60.77	60.77
	01/18/2013	ND	29.21	ND	60.97	60.97
	01/25/2013	ND	29.38	ND	60.80	60.80
	02/01/2013	ND	28.82	ND	61.36	61.36
	02/07/2013	ND	28.76	ND	61.42	61.42
	02/14/2013	ND	28.54	ND	61.64	61.64
	02/21/2013	ND	28.36	ND	61.82	61.82
	03/05/2013	ND	28.08	ND	62.10	62.10
	03/14/2013	ND	27.80	ND	62.38	62.38
	03/21/2013	ND	27.53	ND	62.65	62.65
	03/28/2013	ND	27.20	ND	62.98	62.98
	04/01/2013	ND	27.24	ND	62.94	62.94
	04/11/2013	ND	27.11	ND	63.07	63.07
	04/18/2013	ND	27.01	ND	63.17	63.17
	04/25/2013	ND	26.95	ND	63.23	63.23
	05/06/2013	ND	26.89	ND	63.29	63.29
	05/13/2013	ND	26.75	ND	63.43	63.43
	05/21/2013	ND	26.73	ND	63.45	63.45

Notes:
[Well Depth, Screen Interval] - Feet below ground surface
NC - Not Calculated - Top of casing elevation unknown, unable to calculate groundwater elevation
ND - Not Detected
NM-Not Measurable
NA-Not Available

Table 1
Well Gauge Report
Former Shell Service Station #137675

Well Name	*Date*	*Depth to Product (ft)*	*Depth to Water (ft)*	*Product Thickness (ft)*	*Groundwater Elevation (ft)*	*Corrected GW Elevation (ft)*
721 BNR [405, NA]						
	05/31/2013	ND	26.80	ND	63.38	63.38
	06/04/2013	ND	26.81	ND	63.37	63.37
	06/10/2013	ND	26.62	ND	63.56	63.56
	06/17/2013	ND	28.22	ND	61.96	61.96
	06/28/2013	ND	26.33	ND	63.85	63.85
	07/01/2013	ND	26.41	ND	63.77	63.77
	07/09/2013	ND	26.57	ND	63.61	63.61
	07/18/2013	ND	26.71	ND	63.47	63.47
	07/26/2013	ND	26.95	ND	63.23	63.23
	08/16/2013	ND	27.78	ND	62.40	62.40
	08/23/2013	ND	28.25	ND	61.93	61.93
	09/06/2013	ND	28.85	ND	61.33	61.33
	10/01/2013	ND	29.75	ND	60.43	60.43
	10/10/2013	ND	29.87	ND	60.31	60.31
	10/21/2013	ND	30.00	ND	60.18	60.18
	10/25/2013	ND	30.01	ND	60.17	60.17
	10/31/2013	ND	29.98	ND	60.20	60.20
	11/11/2013	ND	30.12	ND	60.06	60.06
	11/22/2013	ND	30.25	ND	59.93	59.93
	11/25/2013	ND	20.29	ND	69.89	69.89
	12/02/2013	ND	30.08	ND	60.10	60.10
	12/12/2013	ND	29.76	ND	60.42	60.42
	12/18/2013	ND	29.81	ND	60.37	60.37
	01/14/2014	ND	28.25	ND	61.93	61.93
	02/04/2014	ND	27.41	ND	62.77	62.77
	02/12/2014	ND	27.10	ND	63.08	63.08
	02/28/2014	ND	26.29	ND	63.89	63.89
	03/07/2014	ND	25.89	ND	64.29	64.29
	03/14/2014	ND	25.61	ND	64.57	64.57
	04/08/2014	ND	24.45	ND	65.73	65.73
	04/25/2014	ND	23.43	ND	66.75	66.75
	05/02/2014	ND	22.13	ND	68.05	68.05
	05/09/2014	ND	21.95	ND	68.23	68.23
	05/14/2014	ND	21.75	ND	68.43	68.43
	05/20/2014	ND	21.51	ND	68.67	68.67
	05/30/2014	ND	21.54	ND	68.64	68.64
	06/06/2014	ND	21.75	ND	68.43	68.43
	06/13/2014	ND	21.84	ND	68.34	68.34
721 BNS						
	08/07/2012	ND	28.87	ND	61.05	61.05
	11/12/2012	ND	29.73	ND	60.19	60.19
	01/16/2013	ND	29.11	ND	60.81	60.81

Notes:
[Well Depth, Screen Interval] - Feet below ground surface
NC - Not Calculated - Top of casing elevation unknown, unable to calculate groundwater elevation
ND - Not Detected
NM-Not Measurable
NA-Not Available

Table 1
Well Gauge Report
Former Shell Service Station #137675

Well Name	*Date*	*Depth to Product (ft)*	*Depth to Water (ft)*	*Product Thickness (ft)*	*Groundwater Elevation (ft)*	*Corrected GW Elevation (ft)*
721 BNS						
	04/02/2013	ND	26.68	ND	63.24	63.24
	07/09/2013	ND	25.33	ND	64.59	64.59
	10/22/2013	ND	29.50	ND	60.42	60.42
	01/14/2014	ND	27.88	ND	62.04	62.04
	04/08/2014	ND	23.18	ND	66.74	66.74
730 BND [65, 40-65]						
	10/01/2010	ND	27.51	ND	64.22	64.22
	12/02/2010	ND	27.32	ND	64.41	64.41
	05/16/2011	ND	24.44	ND	67.29	67.29
	08/08/2011	ND	28.05	ND	63.68	63.68
	10/31/2011	ND	27.80	ND	63.93	63.93
	02/01/2012	ND	25.81	ND	65.92	65.92
	04/30/2012	ND	26.33	ND	65.40	65.40
	08/07/2012	ND	29.33	ND	62.40	62.40
	11/12/2012	ND	30.23	ND	61.50	61.50
	01/16/2013	ND	29.78	ND	61.95	61.95
	04/01/2013	ND	27.72	ND	64.01	64.01
	07/09/2013	ND	26.07	ND	65.66	65.66
	10/22/2013	ND	28.79	ND	62.94	62.94
	01/14/2014	ND	28.49	ND	63.24	63.24
	04/08/2014	ND	23.65	ND	68.08	68.08
730 BNR						
	08/07/2012	ND	30.43	ND	61.51	61.51
	11/12/2012	ND	31.37	ND	60.57	60.57
	01/15/2013	ND	30.77	ND	61.17	61.17
	04/01/2013	ND	28.41	ND	63.53	63.53
	10/22/2013	ND	30.98	ND	60.96	60.96
	01/14/2014	ND	29.44	ND	62.50	62.50
	04/08/2014	ND	24.61	ND	67.33	67.33
730 BNS [35, 10-35]						
	10/01/2010	ND	28.11	ND	63.60	63.60
	12/02/2010	ND	28.02	ND	63.69	63.69
	05/16/2011	ND	24.34	ND	67.37	67.37
	08/08/2011	ND	28.68	ND	63.03	63.03
	10/31/2011	ND	28.28	ND	63.43	63.43
	02/01/2012	ND	26.24	ND	65.47	65.47
	04/30/2012	ND	26.81	ND	64.90	64.90
	08/07/2012	ND	29.83	ND	61.88	61.88
	11/12/2012	ND	30.81	ND	60.90	60.90
	01/16/2013	ND	30.18	ND	61.53	61.53
	04/01/2013	ND	27.79	ND	63.92	63.92

Notes:
[Well Depth, Screen Interval] - Feet below ground surface
NC - Not Calculated - Top of casing elevation unknown, unable to calculate groundwater elevation
ND - Not Detected
NM-Not Measurable
NA-Not Available

Table 1
Well Gauge Report
Former Shell Service Station #137675

Well Name	*Date*	*Depth to Product (ft)*	*Depth to Water (ft)*	*Product Thickness (ft)*	*Groundwater Elevation (ft)*	*Corrected GW Elevation (ft)*
730 BNS [35, 10-35]						
	07/09/2013	ND	26.23	ND	65.48	65.48
	10/22/2013	ND	30.45	ND	61.26	61.26
	01/14/2014	ND	28.97	ND	62.74	62.74
	04/08/2014	ND	24.01	ND	67.70	67.70
740 BNR [300, NA]						
	12/02/2010	ND	29.61	ND	63.48	63.48
	12/21/2010	ND	26.13	ND	66.96	66.96
	01/05/2011	ND	26.32	ND	66.77	66.77
	01/11/2011	ND	26.65	ND	66.44	66.44
	01/18/2011	ND	26.25	ND	66.84	66.84
	01/25/2011	ND	26.42	ND	66.67	66.67
	02/01/2011	ND	26.39	ND	66.70	66.70
	02/07/2011	ND	26.28	ND	66.81	66.81
	02/23/2011	ND	25.99	ND	67.10	67.10
	03/03/2011	ND	25.69	ND	67.40	67.40
	03/07/2011	ND	25.57	ND	67.52	67.52
	03/15/2011	ND	24.98	ND	68.11	68.11
	03/22/2011	ND	24.39	ND	68.70	68.70
	03/29/2011	ND	24.18	ND	68.91	68.91
	04/05/2011	ND	23.89	ND	69.20	69.20
	04/11/2011	ND	23.87	ND	69.22	69.22
	04/18/2011	ND	23.73	ND	69.36	69.36
	04/27/2011	ND	23.14	ND	69.95	69.95
	05/06/2011	ND	22.91	ND	70.18	70.18
	05/16/2011	ND	13.02	ND	80.07	80.07
	05/24/2011	ND	23.21	ND	69.88	69.88
	05/31/2011	ND	23.67	ND	69.42	69.42
	06/09/2011	ND	25.02	ND	68.07	68.07
	06/15/2011	ND	24.52	ND	68.57	68.57
	06/23/2011	ND	24.66	ND	68.43	68.43
	06/29/2011	ND	24.27	ND	68.82	68.82
	07/07/2011	ND	25.55	ND	67.54	67.54
	07/14/2011	ND	25.80	ND	67.29	67.29
	07/20/2011	ND	26.40	ND	66.69	66.69
	07/27/2011	ND	26.76	ND	66.33	66.33
	08/04/2011	ND	26.91	ND	66.18	66.18
	08/08/2011	ND	27.28	ND	65.81	65.81
	08/15/2011	ND	27.55	ND	65.54	65.54
	08/24/2011	ND	27.94	ND	65.15	65.15
	08/31/2011	ND	28.35	ND	64.74	64.74
	09/16/2011	ND	27.04	ND	66.05	66.05
	09/20/2011	ND	26.86	ND	66.23	66.23

Notes:
[Well Depth, Screen Interval] - Feet below ground surface
NC - Not Calculated - Top of casing elevation unknown, unable to calculate groundwater elevation
ND - Not Detected
NM-Not Measurable
NA-Not Available

Table 1
Well Gauge Report
Former Shell Service Station #137675

Well Name	*Date*	*Depth to Product (ft)*	*Depth to Water (ft)*	*Product Thickness (ft)*	*Groundwater Elevation (ft)*	*Corrected GW Elevation (ft)*
740 BNR [300, NA]						
	09/28/2011	ND	26.95	ND	66.14	66.14
	10/03/2011	ND	26.89	ND	66.20	66.20
	10/20/2011	ND	26.65	ND	66.44	66.44
	10/27/2011	ND	26.59	ND	66.50	66.50
	10/31/2011	ND	26.65	ND	66.44	66.44
	11/09/2011	ND	26.54	ND	66.55	66.55
	11/16/2011	ND	26.48	ND	66.61	66.61
	11/23/2011	ND	26.10	ND	66.99	66.99
	11/30/2011	ND	26.19	ND	66.90	66.90
	12/09/2011	ND	26.05	ND	67.04	67.04
	12/14/2011	ND	26.11	ND	66.98	66.98
	12/21/2011	ND	25.10	ND	67.99	67.99
	12/28/2011	ND	25.12	ND	67.97	67.97
	01/03/2012	ND	25.13	ND	67.96	67.96
	01/10/2012	ND	25.20	ND	67.89	67.89
	01/17/2012	ND	25.29	ND	67.80	67.80
	01/25/2012	ND	25.29	ND	67.80	67.80
	02/01/2012	ND	24.72	ND	68.37	68.37
	02/08/2012	ND	24.85	ND	68.24	68.24
	02/14/2012	ND	24.87	ND	68.22	68.22
	03/01/2012	ND	24.89	ND	68.20	68.20
	03/07/2012	ND	25.05	ND	68.04	68.04
	03/20/2012	ND	24.80	ND	68.29	68.29
	03/29/2012	ND	24.87	ND	68.22	68.22
	04/03/2012	ND	24.93	ND	68.16	68.16
	04/10/2012	ND	25.04	ND	68.05	68.05
	04/17/2012	ND	25.51	ND	67.58	67.58
	04/24/2012	ND	25.63	ND	67.46	67.46
	04/30/2012	ND	25.46	ND	67.63	67.63
	05/10/2012	ND	25.56	ND	67.53	67.53
	05/15/2012	ND	25.62	ND	67.47	67.47
	05/22/2012	ND	25.69	ND	67.40	67.40
	05/31/2012	ND	26.50	ND	66.59	66.59
	06/13/2012	ND	26.40	ND	66.69	66.69
	06/19/2012	ND	26.49	ND	66.60	66.60
	06/27/2012	ND	26.54	ND	66.55	66.55
	07/03/2012	ND	26.58	ND	66.51	66.51
	07/10/2012	ND	26.63	ND	66.46	66.46
	07/17/2012	ND	26.95	ND	66.14	66.14
	07/27/2012	ND	27.96	ND	65.13	65.13
	07/31/2012	ND	28.36	ND	64.73	64.73
	08/07/2012	ND	28.40	ND	64.69	64.69

Notes:
[Well Depth, Screen Interval] - Feet below ground surface
NC - Not Calculated - Top of casing elevation unknown, unable to calculate groundwater elevation
ND - Not Detected
NM-Not Measurable
NA-Not Available

Table 1
Well Gauge Report
Former Shell Service Station #137675

Well Name	*Date*	*Depth to Product (ft)*	*Depth to Water (ft)*	*Product Thickness (ft)*	*Groundwater Elevation (ft)*	*Corrected GW Elevation (ft)*
740 BNR [300, NA]						
	08/17/2012	ND	29.40	ND	63.69	63.69
	08/23/2012	ND	28.78	ND	64.31	64.31
	08/29/2012	ND	29.14	ND	63.95	63.95
	09/01/2012	ND	29.17	ND	63.92	63.92
	09/05/2012	ND	29.20	ND	63.89	63.89
	09/11/2012	ND	29.75	ND	63.34	63.34
	09/17/2012	ND	29.21	ND	63.88	63.88
	10/02/2012	ND	29.36	ND	63.73	63.73
	10/09/2012	ND	29.55	ND	63.54	63.54
	10/16/2012	ND	29.80	ND	63.29	63.29
	10/23/2012	ND	29.88	ND	63.21	63.21
	10/31/2012	ND	29.50	ND	63.59	63.59
	11/09/2012	ND	29.57	ND	63.52	63.52
	11/12/2012	ND	29.25	ND	63.84	63.84
	11/20/2012	ND	29.15	ND	63.94	63.94
	11/27/2012	ND	29.21	ND	63.88	63.88
	12/04/2012	ND	29.26	ND	63.83	63.83
	12/20/2012	ND	29.11	ND	63.98	63.98
	12/28/2012	ND	28.95	ND	64.14	64.14
	01/03/2013	ND	28.84	ND	64.25	64.25
	01/09/2013	ND	28.92	ND	64.17	64.17
	01/15/2013	ND	28.82	ND	64.27	64.27
	01/18/2013	ND	28.59	ND	64.50	64.50
	01/25/2013	ND	28.64	ND	64.45	64.45
	02/01/2013	ND	28.29	ND	64.80	64.80
	02/07/2013	ND	28.12	ND	64.97	64.97
	02/14/2013	ND	27.88	ND	65.21	65.21
	02/21/2013	ND	27.69	ND	65.40	65.40
	03/05/2013	ND	27.41	ND	65.68	65.68
	03/14/2013	ND	27.09	ND	66.00	66.00
	03/21/2013	ND	26.88	ND	66.21	66.21
	03/28/2013	ND	26.73	ND	66.36	66.36
	04/01/2013	ND	26.62	ND	66.47	66.47
	04/11/2013	ND	26.42	ND	66.67	66.67
	04/18/2013	ND	26.44	ND	66.65	66.65
	04/25/2013	ND	26.23	ND	66.86	66.86
	05/06/2013	ND	26.24	ND	66.85	66.85
	05/13/2013	ND	25.84	ND	67.25	67.25
	05/21/2013	ND	26.02	ND	67.07	67.07
	05/31/2013	ND	25.56	ND	67.53	67.53
	06/04/2013	ND	25.57	ND	67.52	67.52
	06/10/2013	ND	25.84	ND	67.25	67.25

Notes:
[Well Depth, Screen Interval] - Feet below ground surface
NC - Not Calculated - Top of casing elevation unknown, unable to calculate groundwater elevation
ND - Not Detected
NM-Not Measurable
NA-Not Available

Table 1
Well Gauge Report
Former Shell Service Station #137675

Well Name	*Date*	*Depth to Product (ft)*	*Depth to Water (ft)*	*Product Thickness (ft)*	*Groundwater Elevation (ft)*	*Corrected GW Elevation (ft)*
740 BNR [300, NA]						
	06/17/2013	ND	25.28	ND	67.81	67.81
	06/28/2013	ND	25.15	ND	67.94	67.94
	07/01/2013	ND	25.31	ND	67.78	67.78
	07/09/2013	ND	25.41	ND	67.68	67.68
	07/18/2013	ND	25.23	ND	67.86	67.86
	07/26/2013	ND	25.41	ND	67.68	67.68
	08/02/2013	ND	25.48	ND	67.61	67.61
	08/09/2013	ND	26.01	ND	67.08	67.08
	08/16/2013	ND	26.41	ND	66.68	66.68
	08/23/2013	ND	26.79	ND	66.30	66.30
	09/06/2013	ND	27.45	ND	65.64	65.64
	10/01/2013	ND	28.44	ND	64.65	64.65
	10/10/2013	ND	28.92	ND	64.17	64.17
	10/16/2013	ND	28.80	ND	64.29	64.29
	10/25/2013	ND	28.72	ND	64.37	64.37
	10/31/2013	ND	28.66	ND	64.43	64.43
	11/08/2013	ND	29.14	ND	63.95	63.95
	11/11/2013	ND	28.98	ND	64.11	64.11
	11/22/2013	ND	29.38	ND	63.71	63.71
	11/25/2013	ND	29.47	ND	63.62	63.62
	12/02/2013	ND	29.36	ND	63.73	63.73
	12/12/2013	ND	28.78	ND	64.31	64.31
	12/18/2013	ND	28.82	ND	64.27	64.27
	01/14/2014	ND	27.31	ND	65.78	65.78
	01/31/2014	ND	26.40	ND	66.69	66.69
	02/04/2014	ND	26.28	ND	66.81	66.81
	02/12/2014	ND	25.99	ND	67.10	67.10
	02/28/2014	ND	25.16	ND	67.93	67.93
	03/07/2014	ND	24.57	ND	68.52	68.52
	03/14/2014	ND	24.34	ND	68.75	68.75
	03/28/2014	ND	23.74	ND	69.35	69.35
	04/08/2014	ND	23.02	ND	70.07	70.07
	04/25/2014	ND	21.81	ND	71.28	71.28
	05/02/2014	ND	20.94	ND	72.15	72.15
	05/09/2014	ND	20.07	ND	73.02	73.02
	05/14/2014	ND	20.01	ND	73.08	73.08
	05/20/2014	ND	19.59	ND	73.50	73.50
	05/30/2014	ND	19.40	ND	73.69	73.69
	06/06/2014	ND	19.93	ND	73.16	73.16
	06/13/2014	ND	19.71	ND	73.38	73.38
741 BRYANTS NURSERY						
	06/11/2010	ND	7.40	ND	67.43	67.43

Notes:
[Well Depth, Screen Interval] - Feet below ground surface
NC - Not Calculated - Top of casing elevation unknown, unable to calculate groundwater elevation
ND - Not Detected
NM-Not Measurable
NA-Not Available

Table 1
Well Gauge Report
Former Shell Service Station #137675

Well Name	*Date*	*Depth to Product (ft)*	*Depth to Water (ft)*	*Product Thickness (ft)*	*Groundwater Elevation (ft)*	*Corrected GW Elevation (ft)*
741 BRYANTS NURSERY						
	08/27/2010	ND	9.22	ND	65.61	65.61
750 BND [65, 53-65]						
	06/22/2005	ND	17.83	ND	75.05	75.05
	11/17/2005	ND	20.36	ND	72.52	72.52
	03/30/2006	ND	18.46	ND	74.42	74.42
	06/29/2006	ND	18.09	ND	74.79	74.79
	09/28/2006	ND	20.60	ND	72.28	72.28
	12/19/2006	ND	19.29	ND	73.59	73.59
	03/06/2007	ND	18.03	ND	74.85	74.85
	06/22/2007	ND	17.60	ND	75.28	75.28
	09/25/2007	ND	54.55	ND	38.33	38.33
	12/05/2007	ND	46.02	ND	46.86	46.86
	03/25/2008	ND	20.30	ND	72.58	72.58
	06/24/2008	ND	16.70	ND	76.18	76.18
	09/15/2008	ND	20.93	ND	71.95	71.95
	12/12/2008	ND	25.35	ND	67.53	67.53
	02/20/2009	ND	20.02	ND	72.86	72.86
	05/07/2009	ND	19.47	ND	73.41	73.41
	09/23/2009	ND	19.78	ND	73.10	73.10
	12/07/2009	ND	19.42	ND	73.46	73.46
	03/11/2010	ND	15.35	ND	77.53	77.53
	05/20/2010	ND	14.47	ND	78.41	78.41
	09/27/2010	ND	20.03	ND	72.85	72.85
	12/02/2010	ND	20.52	ND	72.36	72.36
	02/14/2011	ND	22.20	ND	70.68	70.68
	05/16/2011	ND	18.95	ND	73.93	73.93
	08/08/2011	ND	22.43	ND	70.45	70.45
	10/31/2011	ND	22.76	ND	70.12	70.12
	02/01/2012	ND	25.11	ND	67.77	67.77
	04/30/2012	ND	21.64	ND	71.24	71.24
	08/07/2012	ND	24.12	ND	68.76	68.76
	11/12/2012	ND	25.42	ND	67.46	67.46
	01/15/2013	ND	25.46	ND	67.42	67.42
	04/01/2013	ND	23.44	ND	69.44	69.44
	07/09/2013	ND	21.50	ND	71.38	71.38
	10/23/2013	ND	23.90	ND	68.98	68.98
	01/14/2014	ND	23.80	ND	69.08	69.08
	04/10/2014	ND	19.40	ND	73.48	73.48
750 BNR [98, 88-98]						
	06/22/2005	ND	8.18	ND	84.73	84.73
	11/17/2005	ND	19.10	ND	73.81	73.81

Notes:
[Well Depth, Screen Interval] - Feet below ground surface
NC - Not Calculated - Top of casing elevation unknown, unable to calculate groundwater elevation
ND - Not Detected
NM-Not Measurable
NA-Not Available

Table 1
Well Gauge Report
Former Shell Service Station #137675

Well Name	*Date*	*Depth to Product (ft)*	*Depth to Water (ft)*	*Product Thickness (ft)*	*Groundwater Elevation (ft)*	*Corrected GW Elevation (ft)*
750 BNR [98, 88-98]						
	06/29/2006	ND	20.16	ND	72.75	72.75
	09/28/2006	ND	22.70	ND	70.21	70.21
	12/19/2006	ND	25.38	ND	67.53	67.53
	03/06/2007	ND	29.24	ND	63.67	63.67
	06/22/2007	ND	44.25	ND	48.66	48.66
	09/25/2007	ND	21.90	ND	71.01	71.01
	12/05/2007	ND	22.91	ND	70.00	70.00
	03/25/2008	ND	44.51	ND	48.40	48.40
	06/24/2008	ND	58.89	ND	34.02	34.02
	09/15/2008	ND	54.02	ND	38.89	38.89
	12/12/2008	ND	56.73	ND	36.18	36.18
	02/20/2009	ND	52.23	ND	40.68	40.68
	05/07/2009	ND	46.45	ND	46.46	46.46
	09/23/2009	ND	31.13	ND	61.78	61.78
	12/07/2009	ND	36.75	ND	56.16	56.16
	03/11/2010	ND	31.35	ND	61.56	61.56
	05/20/2010	ND	31.97	ND	60.94	60.94
	09/27/2010	ND	26.88	ND	66.03	66.03
	12/02/2010	ND	24.76	ND	68.15	68.15
	12/21/2010	ND	40.60	ND	52.31	52.31
	02/14/2011	ND	29.92	ND	62.99	62.99
	05/16/2011	ND	23.85	ND	69.06	69.06
	08/08/2011	ND	23.74	ND	69.17	69.17
	10/31/2011	ND	24.56	ND	68.35	68.35
	02/01/2012	ND	24.10	ND	68.81	68.81
	04/30/2012	ND	21.92	ND	70.99	70.99
	08/07/2012	ND	32.87	ND	60.04	60.04
	11/12/2012	ND	26.53	ND	66.38	66.38
	01/15/2013	ND	29.85	ND	63.06	63.06
	04/01/2013	ND	24.95	ND	67.96	67.96
	07/09/2013	ND	21.99	ND	70.92	70.92
	10/23/2013	ND	23.12	ND	69.79	69.79
	01/14/2014	ND	42.00	ND	50.91	50.91
	04/10/2014	ND	22.95	ND	69.96	69.96
750 BNS [28, 19-28]						
	06/22/2005	ND	15.60	ND	77.27	77.27
	11/17/2005	ND	15.20	ND	77.67	77.67
	03/30/2006	ND	15.36	ND	77.51	77.51
	06/29/2006	ND	20.19	ND	72.68	72.68
	09/28/2006	ND	19.92	ND	72.95	72.95
	12/19/2006	ND	22.05	ND	70.82	70.82
	03/06/2007	ND	20.30	ND	72.57	72.57

Notes:
[Well Depth, Screen Interval] - Feet below ground surface
NC - Not Calculated - Top of casing elevation unknown, unable to calculate groundwater elevation
ND - Not Detected
NM-Not Measurable
NA-Not Available

Table 1
Well Gauge Report
Former Shell Service Station #137675

Well Name	*Date*	*Depth to Product (ft)*	*Depth to Water (ft)*	*Product Thickness (ft)*	*Groundwater Elevation (ft)*	*Corrected GW Elevation (ft)*
750 BNS [28, 19-28]						
	06/22/2007	ND	20.00	ND	72.87	72.87
	06/25/2007	Well Not Gauged				
	09/25/2007	ND	20.01	ND	72.86	72.86
	12/05/2007	ND	19.86	ND	73.01	73.01
	03/25/2008	ND	20.25	ND	72.62	72.62
	06/24/2008	ND	20.01	ND	72.86	72.86
	09/15/2008	ND	20.01	ND	72.86	72.86
	12/12/2008	ND	19.87	ND	73.00	73.00
	02/20/2009	ND	20.99	ND	71.88	71.88
	05/07/2009	ND	19.89	ND	72.98	72.98
	09/23/2009	ND	19.56	ND	73.31	73.31
	12/07/2009	ND	20.27	ND	72.60	72.60
	03/11/2010	ND	20.16	ND	72.71	72.71
	05/20/2010	ND	19.87	ND	73.00	73.00
	09/27/2010	ND	19.75	ND	73.12	73.12
	12/02/2010	ND	20.80	ND	72.07	72.07
	02/14/2011	ND	21.70	ND	71.17	71.17
	05/16/2011	ND	22.65	ND	70.22	70.22
	08/08/2011	ND	22.74	ND	70.13	70.13
	10/31/2011	ND	23.82	ND	69.05	69.05
	02/01/2012	ND	21.15	ND	71.72	71.72
	04/30/2012	ND	23.99	ND	68.88	68.88
	08/07/2012	ND	24.22	ND	68.65	68.65
	11/12/2012	ND	24.26	ND	68.61	68.61
	01/15/2013	ND	24.34	ND	68.53	68.53
	04/01/2013	Well Not Gauged - Dry Well				
	07/09/2013	ND	24.27	ND	68.60	68.60
	10/23/2013	ND	24.17	ND	68.70	68.70
	01/14/2014	ND	24.42	ND	68.45	68.45
	04/09/2014	ND	24.39	ND	68.48	68.48
MW-02 [24.5, 4.5-24.5]						
	01/06/2004	ND	4.60	ND	94.78	94.78
	04/05/2004	ND	4.61	ND	94.77	94.77
	07/01/2004	ND	6.94	ND	92.44	92.44
	08/17/2004	ND	7.63	ND	91.75	91.75
	09/10/2004	ND	10.45	ND	88.93	88.93
	10/05/2004	ND	10.90	ND	88.48	88.48
	01/03/2005	ND	10.93	ND	88.45	88.45
	04/13/2005	ND	8.36	ND	91.02	91.02
	08/17/2005	ND	10.08	ND	89.30	89.30
	11/17/2005	ND	10.58	ND	88.80	88.80
	03/30/2006	ND	10.77	ND	88.61	88.61

Notes:
[Well Depth, Screen Interval] - Feet below ground surface
NC - Not Calculated - Top of casing elevation unknown, unable to calculate groundwater elevation
ND - Not Detected
NM-Not Measurable
NA-Not Available

Table 1
Well Gauge Report
Former Shell Service Station #137675

Well Name	*Date*	*Depth to Product (ft)*	*Depth to Water (ft)*	*Product Thickness (ft)*	*Groundwater Elevation (ft)*	*Corrected GW Elevation (ft)*
MW-02 [24.5, 4.5-24.5]						
	06/29/2006	ND	9.99	ND	89.39	89.39
	09/28/2006	ND	12.53	ND	86.85	86.85
	12/19/2006	ND	12.02	ND	87.36	87.36
	03/06/2007	ND	11.48	ND	87.90	87.90
	06/22/2007	ND	11.73	ND	87.65	87.65
	09/25/2007	ND	14.10	ND	85.28	85.28
	12/05/2007	ND	15.40	ND	83.98	83.98
	03/25/2008	ND	13.32	ND	86.06	86.06
	06/24/2008	ND	11.60	ND	87.78	87.78
	09/15/2008	ND	13.90	ND	85.48	85.48
	12/12/2008	ND	14.80	ND	84.58	84.58
	02/20/2009	ND	14.15	ND	85.23	85.23
	05/07/2009	ND	12.18	ND	87.20	87.20
	09/23/2009	ND	12.62	ND	86.76	86.76
	12/07/2009	ND	11.58	ND	87.80	87.80
	03/11/2010	ND	8.12	ND	91.26	91.26
	05/17/2010	ND	8.85	ND	90.53	90.53
	09/27/2010	ND	12.08	ND	87.30	87.30
	12/02/2010	ND	12.12	ND	87.26	87.26
	01/11/2011	ND	12.59	ND	86.79	86.79
	02/18/2011	ND	12.05	ND	87.33	87.33
	05/16/2011	ND	10.55	ND	88.83	88.83
	08/08/2011	ND	12.83	ND	86.55	86.55
	10/31/2011	ND	11.90	ND	87.48	87.48
	02/01/2012	ND	11.41	ND	87.97	87.97
	04/30/2012	ND	10.35	ND	89.03	89.03
	08/07/2012	ND	12.35	ND	87.03	87.03
	11/12/2012	ND	12.61	ND	86.77	86.77
	01/15/2013	ND	12.72	ND	86.66	86.66
	04/01/2013	ND	10.99	ND	88.39	88.39
	07/09/2013	ND	10.23	ND	89.15	89.15
	10/21/2013	ND	12.83	ND	86.55	86.55
	01/14/2014	ND	11.28	ND	88.10	88.10
	04/08/2014	ND	7.83	ND	91.55	91.55
MW-04 [23, 3-23]						
	01/06/2004	ND	3.52	ND	94.00	94.00
	04/05/2004	ND	3.77	ND	93.75	93.75
	07/01/2004	ND	5.22	ND	92.30	92.30
	08/17/2004	ND	9.43	ND	88.09	88.09
	09/10/2004	ND	8.68	ND	88.84	88.84
	10/05/2004	ND	9.04	ND	88.48	88.48
	01/03/2005	ND	9.21	ND	88.31	88.31

Notes:
[Well Depth, Screen Interval] - Feet below ground surface
NC - Not Calculated - Top of casing elevation unknown, unable to calculate groundwater elevation
ND - Not Detected
NM-Not Measurable
NA-Not Available

Table 1
Well Gauge Report
Former Shell Service Station #137675

Well Name	*Date*	*Depth to Product (ft)*	*Depth to Water (ft)*	*Product Thickness (ft)*	*Groundwater Elevation (ft)*	*Corrected GW Elevation (ft)*
MW-04 [23, 3-23]						
	04/13/2005	ND	7.56	ND	89.96	89.96
	08/17/2005	ND	7.73	ND	89.79	89.79
	11/17/2005	ND	8.82	ND	88.70	88.70
	03/30/2006	ND	9.29	ND	88.23	88.23
	06/29/2006	ND	8.12	ND	89.40	89.40
	09/28/2006	ND	10.69	ND	86.83	86.83
	12/19/2006	ND	10.54	ND	86.98	86.98
	03/06/2007	ND	9.80	ND	87.72	87.72
	06/22/2007	ND	10.25	ND	87.27	87.27
	09/25/2007	ND	12.02	ND	85.50	85.50
	12/05/2007	ND	13.30	ND	84.22	84.22
	03/25/2008	ND	11.96	ND	85.56	85.56
	06/24/2008	ND	9.95	ND	87.57	87.57
	09/15/2008	ND	11.95	ND	85.57	85.57
	12/12/2008	ND	12.71	ND	84.81	84.81
	02/20/2009	ND	12.46	ND	85.06	85.06
	05/07/2009	ND	10.61	ND	86.91	86.91
	09/23/2009	ND	10.78	ND	86.74	86.74
	12/07/2009	ND	9.80	ND	87.72	87.72
	03/11/2010	ND	7.20	ND	90.32	90.32
	05/17/2010	ND	7.63	ND	89.89	89.89
	09/27/2010	ND	10.35	ND	87.17	87.17
	12/02/2010	ND	10.30	ND	87.22	87.22
	02/18/2011	ND	10.46	ND	87.06	87.06
	05/16/2011	ND	9.08	ND	88.44	88.44
	08/08/2011	ND	11.16	ND	86.36	86.36
	10/31/2011	ND	10.29	ND	87.23	87.23
	02/01/2012	ND	9.80	ND	87.72	87.72
	04/30/2012	ND	8.46	ND	89.06	89.06
	08/07/2012	ND	10.26	ND	87.26	87.26
	11/12/2012	ND	10.71	ND	86.81	86.81
	01/15/2013	ND	10.96	ND	86.56	86.56
	04/01/2013	ND	9.22	ND	88.30	88.30
	07/09/2013	ND	7.39	ND	90.13	90.13
	10/21/2013	ND	10.66	ND	86.86	86.86
	01/14/2014	ND	9.53	ND	87.99	87.99
	04/08/2014	ND	6.63	ND	90.89	90.89
MW-05D [57, 52-57]						
	04/05/2004	ND	8.81	ND	89.99	89.99
	07/01/2004	ND	10.67	ND	88.13	88.13
	08/17/2004	ND	11.28	ND	87.52	87.52
	09/10/2004	ND	12.29	ND	86.51	86.51

Notes:
[Well Depth, Screen Interval] - Feet below ground surface
NC - Not Calculated - Top of casing elevation unknown, unable to calculate groundwater elevation
ND - Not Detected
NM-Not Measurable
NA-Not Available

Table 1
Well Gauge Report
Former Shell Service Station #137675

Well Name	*Date*	*Depth to Product (ft)*	*Depth to Water (ft)*	*Product Thickness (ft)*	*Groundwater Elevation (ft)*	*Corrected GW Elevation (ft)*
MW-05D [57, 52-57]						
	10/04/2004	ND	12.94	ND	85.86	85.86
	01/03/2005	ND	13.10	ND	85.70	85.70
	04/13/2005	ND	10.32	ND	88.48	88.48
	08/17/2005	ND	12.42	ND	86.38	86.38
	11/17/2005	ND	14.31	ND	84.49	84.49
	03/30/2006	ND	13.64	ND	85.16	85.16
	06/29/2006	ND	13.03	ND	85.77	85.77
	09/28/2006	ND	15.48	ND	83.32	83.32
	12/19/2006	ND	14.25	ND	84.55	84.55
	03/06/2007	ND	13.71	ND	85.09	85.09
	06/22/2007	ND	14.23	ND	84.57	84.57
	09/25/2007	ND	17.71	ND	81.09	81.09
	12/05/2007	ND	19.49	ND	79.31	79.31
	03/25/2008	ND	15.47	ND	83.33	83.33
	06/24/2008	ND	15.27	ND	83.53	83.53
	09/15/2008	ND	16.44	ND	82.36	82.36
	12/12/2008	ND	17.45	ND	81.35	81.35
	02/20/2009	ND	16.31	ND	82.49	82.49
	05/07/2009	ND	14.65	ND	84.15	84.15
	09/23/2009	ND	15.24	ND	83.56	83.56
	12/07/2009	ND	14.23	ND	84.57	84.57
	03/11/2010	ND	10.50	ND	88.30	88.30
	05/17/2010	ND	11.24	ND	87.56	87.56
	09/27/2010	ND	14.94	ND	83.86	83.86
	12/02/2010	ND	15.10	ND	83.70	83.70
	02/14/2011	ND	15.05	ND	83.75	83.75
	05/16/2011	ND	12.83	ND	85.97	85.97
	08/08/2011	ND	15.84	ND	82.96	82.96
	10/31/2011	ND	14.75	ND	84.05	84.05
	02/01/2012	ND	13.91	ND	84.89	84.89
	04/30/2012	ND	14.08	ND	84.72	84.72
	08/07/2012	ND	16.26	ND	82.54	82.54
	11/12/2012	ND	16.40	ND	82.40	82.40
	01/15/2013	ND	16.48	ND	82.32	82.32
	04/01/2013	ND	14.51	ND	84.29	84.29
	07/09/2013	ND	13.71	ND	85.09	85.09
	10/21/2013	ND	16.57	ND	82.23	82.23
	01/14/2014	ND	15.37	ND	83.43	83.43
	04/09/2014	ND	11.48	ND	87.32	87.32
MW-05R [103, 70-80]						
	07/08/2004	ND	11.79	ND	89.96	89.96
	08/17/2004	ND	12.27	ND	89.48	89.48

Notes:
[Well Depth, Screen Interval] - Feet below ground surface
NC - Not Calculated - Top of casing elevation unknown, unable to calculate groundwater elevation
ND - Not Detected
NM-Not Measurable
NA-Not Available

Table 1
Well Gauge Report
Former Shell Service Station #137675

Well Name	*Date*	*Depth to Product (ft)*	*Depth to Water (ft)*	*Product Thickness (ft)*	*Groundwater Elevation (ft)*	*Corrected GW Elevation (ft)*
MW-05R [103, 70-80]						
	09/10/2004	ND	13.13	ND	88.62	88.62
	10/04/2004	ND	13.77	ND	87.98	87.98
	01/03/2005	ND	13.97	ND	87.78	87.78
	04/13/2005	ND	11.17	ND	90.58	90.58
	08/17/2005	ND	13.29	ND	88.46	88.46
	11/17/2005	ND	13.43	ND	88.32	88.32
	03/30/2006	ND	13.23	ND	88.52	88.52
	06/29/2006	ND	13.86	ND	87.89	87.89
	09/28/2006	ND	16.35	ND	85.40	85.40
	12/19/2006	ND	15.07	ND	86.68	86.68
	03/06/2007	ND	14.43	ND	87.32	87.32
	06/22/2007	ND	14.96	ND	86.79	86.79
	09/25/2007	ND	17.21	ND	84.54	84.54
	12/05/2007	ND	18.95	ND	82.80	82.80
	03/25/2008	ND	16.32	ND	85.43	85.43
	06/24/2008	ND	14.08	ND	87.67	87.67
	09/15/2008	ND	17.29	ND	84.46	84.46
	12/12/2008	ND	18.31	ND	83.44	83.44
	02/20/2009	ND	17.19	ND	84.56	84.56
	05/07/2009	ND	15.08	ND	86.67	86.67
	09/23/2009	ND	17.34	ND	84.41	84.41
	12/07/2009	ND	14.96	ND	86.79	86.79
	03/11/2010	ND	11.31	ND	90.44	90.44
	05/17/2010	ND	12.02	ND	89.73	89.73
	09/27/2010	ND	15.76	ND	85.99	85.99
	12/02/2010	ND	15.92	ND	85.83	85.83
	02/14/2011	ND	15.80	ND	85.95	85.95
	05/16/2011	ND	13.60	ND	88.15	88.15
	08/08/2011	ND	16.68	ND	85.07	85.07
	10/31/2011	ND	15.59	ND	86.16	86.16
	02/01/2012	ND	14.70	ND	87.05	87.05
	04/30/2012	ND	14.90	ND	86.85	86.85
	08/07/2012	ND	17.11	ND	84.64	84.64
	11/12/2012	ND	17.23	ND	84.52	84.52
	01/15/2013	ND	17.32	ND	84.43	84.43
	04/01/2013	ND	15.31	ND	86.44	86.44
	07/09/2013	ND	14.52	ND	87.23	87.23
	10/21/2013	ND	17.43	ND	84.32	84.32
	01/14/2014	ND	16.23	ND	85.52	85.52
	04/09/2014	ND	12.28	ND	89.47	89.47
MW-05S [23, 3-23]						
	01/06/2004	ND	9.22	ND	89.98	89.98

Notes:
[Well Depth, Screen Interval] - Feet below ground surface
NC - Not Calculated - Top of casing elevation unknown, unable to calculate groundwater elevation
ND - Not Detected
NM-Not Measurable
NA-Not Available

Table 1
Well Gauge Report
Former Shell Service Station #137675

Well Name	*Date*	*Depth to Product (ft)*	*Depth to Water (ft)*	*Product Thickness (ft)*	*Groundwater Elevation (ft)*	*Corrected GW Elevation (ft)*
MW-05S [23, 3-23]						
	04/05/2004	ND	9.72	ND	89.48	89.48
	07/01/2004	ND	11.41	ND	87.79	87.79
	08/17/2004	ND	11.95	ND	87.25	87.25
	09/10/2004	ND	12.92	ND	86.28	86.28
	10/04/2004	ND	13.53	ND	85.67	85.67
	01/03/2005	ND	13.73	ND	85.47	85.47
	04/13/2005	ND	11.07	ND	88.13	88.13
	08/17/2005	ND	13.05	ND	86.15	86.15
	11/17/2005	ND	14.10	ND	85.10	85.10
	03/30/2006	ND	12.62	ND	86.58	86.58
	06/29/2006	ND	13.64	ND	85.56	85.56
	09/28/2006	ND	15.95	ND	83.25	83.25
	12/19/2006	ND	14.80	ND	84.40	84.40
	03/06/2007	ND	14.05	ND	85.15	85.15
	06/22/2007	ND	14.50	ND	84.70	84.70
	09/25/2007	ND	16.80	ND	82.40	82.40
	12/05/2007	ND	18.52	ND	80.68	80.68
	03/25/2008	ND	15.95	ND	83.25	83.25
	06/24/2008	ND	13.80	ND	85.40	85.40
	09/15/2008	ND	16.90	ND	82.30	82.30
	12/12/2008	ND	17.95	ND	81.25	81.25
	02/20/2009	ND	16.82	ND	82.38	82.38
	05/07/2009	ND	14.92	ND	84.28	84.28
	09/23/2009	ND	15.71	ND	83.49	83.49
	12/07/2009	ND	14.49	ND	84.71	84.71
	03/11/2010	ND	10.98	ND	88.22	88.22
	05/17/2010	ND	11.83	ND	87.37	87.37
	09/27/2010	ND	15.39	ND	83.81	83.81
	12/02/2010	ND	15.30	ND	83.90	83.90
	02/14/2011	ND	15.53	ND	83.67	83.67
	05/16/2011	ND	13.48	ND	85.72	85.72
	08/08/2011	ND	16.38	ND	82.82	82.82
	10/31/2011	ND	15.25	ND	83.95	83.95
	02/01/2012	ND	14.51	ND	84.69	84.69
	04/30/2012	ND	14.77	ND	84.43	84.43
	08/07/2012	ND	16.85	ND	82.35	82.35
	11/12/2012	ND	16.95	ND	82.25	82.25
	01/15/2013	ND	17.06	ND	82.14	82.14
	04/01/2013	ND	15.12	ND	84.08	84.08
	07/09/2013	ND	14.28	ND	84.92	84.92
	10/21/2013	ND	17.08	ND	82.12	82.12
	01/14/2014	ND	15.95	ND	83.25	83.25

Notes:
[Well Depth, Screen Interval] - Feet below ground surface
NC - Not Calculated - Top of casing elevation unknown, unable to calculate groundwater elevation
ND - Not Detected
NM-Not Measurable
NA-Not Available

Table 1
Well Gauge Report
Former Shell Service Station #137675

Well Name	*Date*	*Depth to Product (ft)*	*Depth to Water (ft)*	*Product Thickness (ft)*	*Groundwater Elevation (ft)*	*Corrected GW Elevation (ft)*
MW-05S [23, 3-23]						
	04/09/2014	ND	12.06	ND	87.14	87.14
MW-06D [55, 50-55]						
	04/05/2004	ND	15.18	ND	83.91	83.91
	07/01/2004	ND	15.86	ND	83.23	83.23
	08/17/2004	ND	16.35	ND	82.74	82.74
	09/10/2004	ND	17.20	ND	81.89	81.89
	10/04/2004	ND	17.77	ND	81.32	81.32
	01/03/2005	ND	17.83	ND	81.26	81.26
	04/13/2005	ND	14.91	ND	84.18	84.18
	08/17/2005	ND	18.37	ND	80.72	80.72
	11/17/2005	ND	18.30	ND	80.79	80.79
	03/30/2006	ND	16.83	ND	82.26	82.26
	06/29/2006	ND	17.96	ND	81.13	81.13
	09/28/2006	ND	20.10	ND	78.99	78.99
	12/19/2006	ND	18.71	ND	80.38	80.38
	02/02/2007	ND	17.88	ND	81.21	81.21
	03/06/2007	ND	17.87	ND	81.22	81.22
	06/22/2007	ND	18.17	ND	80.92	80.92
	09/25/2007	ND	22.84	ND	76.25	76.25
	12/05/2007	ND	22.32	ND	76.77	76.77
	03/25/2008	ND	19.57	ND	79.52	79.52
	06/24/2008	ND	17.35	ND	81.74	81.74
	09/15/2008	ND	20.83	ND	78.26	78.26
	12/12/2008	ND	21.71	ND	77.38	77.38
	02/20/2009	ND	20.52	ND	78.57	78.57
	05/07/2009	ND	18.51	ND	80.58	80.58
	09/23/2009	ND	19.59	ND	79.50	79.50
	12/07/2009	ND	18.72	ND	80.37	80.37
	03/11/2010	ND	15.06	ND	84.03	84.03
	05/17/2010	ND	15.56	ND	83.53	83.53
	09/27/2010	ND	19.99	ND	79.10	79.10
	12/02/2010	ND	19.87	ND	79.22	79.22
	02/14/2011	ND	23.90	ND	75.19	75.19
	05/16/2011	ND	18.79	ND	80.30	80.30
	08/08/2011	ND	24.95	ND	74.14	74.14
	10/31/2011	ND	21.30	ND	77.79	77.79
	02/01/2012	ND	23.54	ND	75.55	75.55
	04/30/2012	ND	24.19	ND	74.90	74.90
	08/07/2012	ND	26.91	ND	72.18	72.18
	11/12/2012	ND	26.69	ND	72.40	72.40
	01/15/2013	ND	26.81	ND	72.28	72.28
	04/01/2013	ND	24.61	ND	74.48	74.48

Notes:
[Well Depth, Screen Interval] - Feet below ground surface
NC - Not Calculated - Top of casing elevation unknown, unable to calculate groundwater elevation
ND - Not Detected
NM-Not Measurable
NA-Not Available

Table 1
Well Gauge Report
Former Shell Service Station #137675

Well Name	*Date*	*Depth to Product (ft)*	*Depth to Water (ft)*	*Product Thickness (ft)*	*Groundwater Elevation (ft)*	*Corrected GW Elevation (ft)*
MW-06D [55, 50-55]						
	07/09/2013	ND	23.01	ND	76.08	76.08
	10/23/2013	ND	22.71	ND	76.38	76.38
	01/14/2014	ND	26.41	ND	72.68	72.68
	04/09/2014	ND	17.95	ND	81.14	81.14
MW-06R [103, 70-80]						
	07/08/2004	ND	12.77	ND	89.44	89.44
	08/17/2004	ND	17.15	ND	85.06	85.06
	09/10/2004	ND	17.87	ND	84.34	84.34
	10/04/2004	ND	18.52	ND	83.69	83.69
	01/03/2005	ND	18.66	ND	83.55	83.55
	04/13/2005	ND	15.85	ND	86.36	86.36
	08/17/2005	ND	17.97	ND	84.24	84.24
	03/30/2006	ND	17.54	ND	84.67	84.67
	06/29/2006	ND	18.84	ND	83.37	83.37
	09/28/2006	ND	20.80	ND	81.41	81.41
	12/19/2006	ND	19.45	ND	82.76	82.76
	03/06/2007	ND	18.65	ND	83.56	83.56
	06/22/2007	ND	19.17	ND	83.04	83.04
	09/25/2007	ND	22.21	ND	80.00	80.00
	12/05/2007	ND	23.22	ND	78.99	78.99
	03/25/2008	ND	20.68	ND	81.53	81.53
	06/24/2008	ND	18.15	ND	84.06	84.06
	09/15/2008	ND	21.61	ND	80.60	80.60
	12/12/2008	ND	22.64	ND	79.57	79.57
	02/20/2009	ND	21.41	ND	80.80	80.80
	05/07/2009	ND	19.58	ND	82.63	82.63
	09/23/2009	ND	20.34	ND	81.87	81.87
	12/07/2009	ND	19.57	ND	82.64	82.64
	03/11/2010	ND	15.51	ND	86.70	86.70
	05/17/2010	ND	16.06	ND	86.15	86.15
	09/27/2010	ND	20.68	ND	81.53	81.53
	12/02/2010	ND	20.70	ND	81.51	81.51
	02/14/2011	ND	23.25	ND	78.96	78.96
	05/16/2011	ND	19.74	ND	82.47	82.47
	08/08/2011	ND	24.09	ND	78.12	78.12
	10/31/2011	ND	21.90	ND	80.31	80.31
	02/01/2012	ND	22.47	ND	79.74	79.74
	04/30/2012	ND	23.12	ND	79.09	79.09
	08/07/2012	ND	25.85	ND	76.36	76.36
	11/12/2012	ND	25.67	ND	76.54	76.54
	01/15/2013	ND	25.81	ND	76.40	76.40
	04/01/2013	ND	23.80	ND	78.41	78.41

Notes:
[Well Depth, Screen Interval] - Feet below ground surface
NC - Not Calculated - Top of casing elevation unknown, unable to calculate groundwater elevation
ND - Not Detected
NM-Not Measurable
NA-Not Available

Table 1
Well Gauge Report
Former Shell Service Station #137675

Well Name	*Date*	*Depth to Product (ft)*	*Depth to Water (ft)*	*Product Thickness (ft)*	*Groundwater Elevation (ft)*	*Corrected GW Elevation (ft)*
MW-06R [103, 70-80]						
	07/09/2013	ND	20.59	ND	81.62	81.62
	10/23/2013	ND	23.33	ND	78.88	78.88
	01/14/2014	ND	25.28	ND	76.93	76.93
	04/08/2014	ND	18.54	ND	83.67	83.67
MW-06S [23, 3-23]						
	01/06/2004	ND	14.10	ND	84.31	84.31
	04/05/2004	ND	14.93	ND	83.48	83.48
	07/01/2004	ND	16.85	ND	81.56	81.56
	08/17/2004	ND	17.57	ND	80.84	80.84
	09/10/2004	ND	18.29	ND	80.12	80.12
	10/04/2004	ND	18.86	ND	79.55	79.55
	01/03/2005	ND	18.83	ND	79.58	79.58
	04/13/2005	ND	15.51	ND	82.90	82.90
	08/17/2005	ND	17.32	ND	81.09	81.09
	11/17/2005	ND	19.37	ND	79.04	79.04
	03/30/2006	ND	17.55	ND	80.86	80.86
	06/29/2006	ND	18.91	ND	79.50	79.50
	09/28/2006	ND	21.14	ND	77.27	77.27
	12/19/2006	ND	19.48	ND	78.93	78.93
	03/06/2007	ND	18.65	ND	79.76	79.76
	06/22/2007	ND	18.95	ND	79.46	79.46
	09/25/2007	ND	22.50	ND	75.91	75.91
	12/05/2007	ND	22.72	ND	75.69	75.69
	03/25/2008	ND	20.43	ND	77.98	77.98
	06/24/2008	ND	17.95	ND	80.46	80.46
	09/15/2008	ND	21.78	ND	76.63	76.63
	12/12/2008	ND	22.69	ND	75.72	75.72
	05/07/2009	ND	19.25	ND	79.16	79.16
	09/23/2009	ND	20.51	ND	77.90	77.90
	12/07/2009	ND	19.58	ND	78.83	78.83
	03/11/2010	ND	15.33	ND	83.08	83.08
	05/17/2010	ND	16.11	ND	82.30	82.30
	09/27/2010	ND	20.82	ND	77.59	77.59
	12/02/2010	ND	20.68	ND	77.73	77.73
	02/14/2011	ND	22.70	ND	75.71	75.71
	05/16/2011	ND	19.45	ND	78.96	78.96
	08/08/2011	ND	22.40	ND	76.01	76.01
	10/31/2011	ND	22.64	ND	75.77	75.77
	02/01/2012	ND	22.16	ND	76.25	76.25
	04/30/2012	ND	22.69	ND	75.72	75.72
	08/07/2012	ND	22.74	ND	75.67	75.67
	11/12/2012	ND	22.75	ND	75.66	75.66

Notes:
[Well Depth, Screen Interval] - Feet below ground surface
NC - Not Calculated - Top of casing elevation unknown, unable to calculate groundwater elevation
ND - Not Detected
NM-Not Measurable
NA-Not Available

Table 1
Well Gauge Report
Former Shell Service Station #137675

Well Name	*Date*	*Depth to Product (ft)*	*Depth to Water (ft)*	*Product Thickness (ft)*	*Groundwater Elevation (ft)*	*Corrected GW Elevation (ft)*
MW-06S [23, 3-23]						
	01/15/2013	ND	23.00	ND	75.41	75.41
	04/01/2013	Well Not Gauged - Dry Well				
	07/09/2013	ND	21.25	ND	77.16	77.16
	10/23/2013	ND	22.76	ND	75.65	75.65
	01/14/2014	ND	23.07	ND	75.34	75.34
	04/09/2014	ND	18.40	ND	80.01	80.01
MW-07D [68, 63-68]						
	04/05/2004	ND	13.65	ND	87.89	87.89
	07/01/2004	ND	15.21	ND	86.33	86.33
	08/17/2004	ND	15.61	ND	85.93	85.93
	09/10/2004	ND	15.64	ND	85.90	85.90
	10/04/2004	ND	17.32	ND	84.22	84.22
	01/03/2005	ND	17.40	ND	84.14	84.14
	04/13/2005	ND	14.39	ND	87.15	87.15
	08/17/2005	ND	16.92	ND	84.62	84.62
	11/17/2005	ND	17.92	ND	83.62	83.62
	03/30/2006	ND	16.78	ND	84.76	84.76
	06/29/2006	ND	17.65	ND	83.89	83.89
	09/28/2006	ND	20.22	ND	81.32	81.32
	12/19/2006	ND	18.59	ND	82.95	82.95
	03/06/2007	ND	17.82	ND	83.72	83.72
	06/22/2007	ND	18.50	ND	83.04	83.04
	09/25/2007	ND	21.63	ND	79.91	79.91
	12/05/2007	ND	22.86	ND	78.68	78.68
	03/25/2008	ND	19.89	ND	81.65	81.65
	06/24/2008	ND	17.48	ND	84.06	84.06
	09/15/2008	ND	21.11	ND	80.43	80.43
	12/12/2008	ND	22.19	ND	79.35	79.35
	02/20/2009	ND	20.74	ND	80.80	80.80
	05/07/2009	ND	18.83	ND	82.71	82.71
	09/23/2009	ND	20.15	ND	81.39	81.39
	12/07/2009	ND	18.67	ND	82.87	82.87
	03/11/2010	ND	14.76	ND	86.78	86.78
	09/27/2010	ND	19.64	ND	81.90	81.90
	12/02/2010	ND	19.53	ND	82.01	82.01
	02/14/2011	ND	19.61	ND	81.93	81.93
	05/16/2011	ND	13.96	ND	87.58	87.58
	08/08/2011	ND	20.45	ND	81.09	81.09
	10/31/2011	ND	19.28	ND	82.26	82.26
	02/01/2012	ND	18.03	ND	83.51	83.51
	04/30/2012	ND	18.51	ND	83.03	83.03
	08/07/2012	ND	21.03	ND	80.51	80.51

Notes:
[Well Depth, Screen Interval] - Feet below ground surface
NC - Not Calculated - Top of casing elevation unknown, unable to calculate groundwater elevation
ND - Not Detected
NM-Not Measurable
NA-Not Available

Table 1
Well Gauge Report
Former Shell Service Station #137675

Well Name	*Date*	*Depth to Product (ft)*	*Depth to Water (ft)*	*Product Thickness (ft)*	*Groundwater Elevation (ft)*	*Corrected GW Elevation (ft)*
MW-07D [68, 63-68]						
	11/12/2012	ND	21.14	ND	80.40	80.40
	01/15/2013	ND	21.03	ND	80.51	80.51
	04/01/2013	ND	18.95	ND	82.59	82.59
	07/09/2013	ND	18.30	ND	83.24	83.24
	10/23/2013	ND	21.48	ND	80.06	80.06
	01/14/2014	ND	20.01	ND	81.53	81.53
	04/09/2014	ND	15.88	ND	85.66	85.66
MW-07S [29, 4-29]						
	04/05/2004	ND	14.35	ND	87.72	87.72
	07/01/2004	ND	15.80	ND	86.27	86.27
	08/17/2004	ND	16.20	ND	85.87	85.87
	09/10/2004	ND	17.10	ND	84.97	84.97
	10/04/2004	ND	17.85	ND	84.22	84.22
	01/03/2005	ND	18.00	ND	84.07	84.07
	04/13/2005	ND	14.82	ND	87.25	87.25
	08/17/2005	ND	17.36	ND	84.71	84.71
	11/17/2005	ND	18.34	ND	83.73	83.73
	03/30/2006	ND	17.35	ND	84.72	84.72
	06/29/2006	ND	18.61	ND	83.46	83.46
	09/28/2006	ND	20.70	ND	81.37	81.37
	12/19/2006	ND	19.03	ND	83.04	83.04
	03/06/2007	ND	18.61	ND	83.46	83.46
	06/22/2007	ND	18.98	ND	83.09	83.09
	09/25/2007	ND	23.05	ND	79.02	79.02
	12/05/2007	ND	23.51	ND	78.56	78.56
	03/25/2008	ND	20.52	ND	81.55	81.55
	06/24/2008	ND	19.00	ND	83.07	83.07
	09/15/2008	ND	21.61	ND	80.46	80.46
	12/12/2008	ND	23.11	ND	78.96	78.96
	02/20/2009	ND	21.52	ND	80.55	80.55
	05/07/2009	ND	19.65	ND	82.42	82.42
	09/23/2009	ND	20.32	ND	81.75	81.75
	12/07/2009	ND	19.57	ND	82.50	82.50
	03/11/2010	ND	15.09	ND	86.98	86.98
	09/27/2010	ND	20.18	ND	81.89	81.89
	12/02/2010	ND	20.18	ND	81.89	81.89
	02/14/2011	ND	20.50	ND	81.57	81.57
	05/16/2011	ND	14.58	ND	87.49	87.49
	08/08/2011	ND	21.03	ND	81.04	81.04
	10/31/2011	ND	19.97	ND	82.10	82.10
	02/01/2012	ND	18.79	ND	83.28	83.28
	04/30/2012	ND	19.36	ND	82.71	82.71

Notes:
[Well Depth, Screen Interval] - Feet below ground surface
NC - Not Calculated - Top of casing elevation unknown, unable to calculate groundwater elevation
ND - Not Detected
NM-Not Measurable
NA-Not Available

Table 1
Well Gauge Report
Former Shell Service Station #137675

Well Name	*Date*	*Depth to Product (ft)*	*Depth to Water (ft)*	*Product Thickness (ft)*	*Groundwater Elevation (ft)*	*Corrected GW Elevation (ft)*
MW-07S [29, 4-29]						
	08/07/2012	ND	21.77	ND	80.30	80.30
	11/12/2012	ND	21.97	ND	80.10	80.10
	01/15/2013	ND	21.90	ND	80.17	80.17
	04/01/2013	ND	19.72	ND	82.35	82.35
	07/09/2013	ND	18.81	ND	83.26	83.26
	10/23/2013	ND	22.27	ND	79.80	79.80
	01/14/2014	ND	20.89	ND	81.18	81.18
	04/09/2014	ND	16.41	ND	85.66	85.66
MW-08D [50, 50-55]						
	04/05/2004	ND	12.59	ND	80.87	80.87
	07/01/2004	ND	14.75	ND	78.71	78.71
	08/17/2004	ND	15.34	ND	78.12	78.12
	09/10/2004	ND	16.25	ND	77.21	77.21
	10/04/2004	ND	16.80	ND	76.66	76.66
	01/03/2005	ND	16.73	ND	76.73	76.73
	04/13/2005	ND	13.30	ND	80.16	80.16
	08/17/2005	ND	16.27	ND	77.19	77.19
	11/17/2005	ND	17.55	ND	75.91	75.91
	03/30/2006	ND	15.26	ND	78.20	78.20
	06/29/2006	ND	16.54	ND	76.92	76.92
	09/28/2006	ND	19.20	ND	74.26	74.26
	12/19/2006	ND	17.92	ND	75.54	75.54
	03/06/2007	ND	16.41	ND	77.05	77.05
	06/22/2007	ND	16.50	ND	76.96	76.96
	09/25/2007	ND	20.52	ND	72.94	72.94
	12/05/2007	ND	21.23	ND	72.23	72.23
	03/25/2008	ND	18.50	ND	74.96	74.96
	06/24/2008	ND	15.83	ND	77.63	77.63
	09/15/2008	ND	19.76	ND	73.70	73.70
	12/12/2008	ND	20.45	ND	73.01	73.01
	02/20/2009	ND	19.38	ND	74.08	74.08
	05/07/2009	ND	17.02	ND	76.44	76.44
	09/23/2009	ND	18.47	ND	74.99	74.99
	12/07/2009	ND	17.77	ND	75.69	75.69
	03/11/2010	ND	14.07	ND	79.39	79.39
	05/17/2010	ND	13.86	ND	79.60	79.60
	09/27/2010	ND	19.00	ND	74.46	74.46
	12/02/2010	ND	18.76	ND	74.70	74.70
	02/14/2011	ND	25.40	ND	68.06	68.06
	05/16/2011	ND	17.93	ND	75.53	75.53
	08/08/2011	ND	21.74	ND	71.72	71.72
	10/31/2011	ND	21.56	ND	71.90	71.90

Notes:
[Well Depth, Screen Interval] - Feet below ground surface
NC - Not Calculated - Top of casing elevation unknown, unable to calculate groundwater elevation
ND - Not Detected
NM-Not Measurable
NA-Not Available

Table 1
Well Gauge Report
Former Shell Service Station #137675

Well Name	*Date*	*Depth to Product (ft)*	*Depth to Water (ft)*	*Product Thickness (ft)*	*Groundwater Elevation (ft)*	*Corrected GW Elevation (ft)*
MW-08D [50, 50-55]						
	02/01/2012	ND	19.85	ND	73.61	73.61
	04/30/2012	ND	20.72	ND	72.74	72.74
	08/07/2012	ND	23.26	ND	70.20	70.20
	11/12/2012	ND	23.91	ND	69.55	69.55
	01/15/2013	ND	23.89	ND	69.57	69.57
	04/01/2013	ND	22.03	ND	71.43	71.43
	05/03/2013	ND	20.27	ND	73.19	73.19
	07/09/2013	ND	20.69	ND	72.77	72.77
	10/24/2013	ND	22.56	ND	70.90	70.90
	01/14/2014	ND	22.26	ND	71.20	71.20
	04/10/2014	ND	17.93	ND	75.53	75.53
MW-08S [24, 4-20]						
	04/05/2004	ND	13.03	ND	80.30	80.30
	07/01/2004	ND	15.07	ND	78.26	78.26
	08/17/2004	ND	15.82	ND	77.51	77.51
	09/10/2004	ND	16.68	ND	76.65	76.65
	10/04/2004	ND	17.23	ND	76.10	76.10
	01/03/2005	ND	17.27	ND	76.06	76.06
	04/13/2005	ND	13.72	ND	79.61	79.61
	08/17/2005	ND	16.65	ND	76.68	76.68
	11/17/2005	ND	18.19	ND	75.14	75.14
	03/30/2006	ND	15.60	ND	77.73	77.73
	06/29/2006	ND	17.27	ND	76.06	76.06
	09/28/2006	ND	19.75	ND	73.58	73.58
	12/19/2006	ND	18.29	ND	75.04	75.04
	03/06/2007	ND	17.39	ND	75.94	75.94
	06/22/2007	ND	16.88	ND	76.45	76.45
	09/25/2007	ND	21.30	ND	72.03	72.03
	12/05/2007	ND	22.18	ND	71.15	71.15
	03/25/2008	ND	19.22	ND	74.11	74.11
	06/24/2008	ND	16.17	ND	77.16	77.16
	09/15/2008	ND	20.28	ND	73.05	73.05
	12/12/2008	ND	21.23	ND	72.10	72.10
	02/20/2009	ND	20.04	ND	73.29	73.29
	05/07/2009	ND	17.90	ND	75.43	75.43
	09/23/2009	ND	19.03	ND	74.30	74.30
	12/07/2009	ND	18.32	ND	75.01	75.01
	03/11/2010	ND	14.35	ND	78.98	78.98
	05/17/2010	ND	13.00	ND	80.33	80.33
	09/27/2010	ND	19.02	ND	74.31	74.31
	12/02/2010	ND	19.96	ND	73.37	73.37
	02/14/2011	ND	21.30	ND	72.03	72.03

Notes:
[Well Depth, Screen Interval] - Feet below ground surface
NC - Not Calculated - Top of casing elevation unknown, unable to calculate groundwater elevation
ND - Not Detected
NM-Not Measurable
NA-Not Available

Table 1
Well Gauge Report
Former Shell Service Station #137675

Well Name	*Date*	*Depth to Product (ft)*	*Depth to Water (ft)*	*Product Thickness (ft)*	*Groundwater Elevation (ft)*	*Corrected GW Elevation (ft)*
MW-08S [24, 4-20]						
	05/16/2011	ND	18.60	ND	74.73	74.73
	08/08/2011	ND	22.26	ND	71.07	71.07
	10/31/2011	ND	22.44	ND	70.89	70.89
	02/01/2012	ND	20.50	ND	72.83	72.83
	04/30/2012	ND	21.35	ND	71.98	71.98
	08/07/2012	ND	23.81	ND	69.52	69.52
	11/12/2012	ND	23.99	ND	69.34	69.34
	01/15/2013	ND	24.06	ND	69.27	69.27
	04/01/2013	ND	21.99	ND	71.34	71.34
	05/03/2013	ND	21.25	ND	72.08	72.08
	07/09/2013	ND	21.35	ND	71.98	71.98
	10/23/2013	ND	23.18	ND	70.15	70.15
	01/14/2014	ND	23.13	ND	70.20	70.20
	04/10/2014	ND	18.77	ND	74.56	74.56
MW-09D [30, 28-30]						
	04/05/2004	ND	3.88	ND	88.56	88.56
	07/01/2004	ND	4.17	ND	88.27	88.27
	08/17/2004	ND	4.31	ND	88.13	88.13
	10/05/2004	ND	5.59	ND	86.85	86.85
	01/03/2005	ND	5.58	ND	86.86	86.86
	04/13/2005	ND	4.32	ND	88.12	88.12
	08/17/2005	ND	5.09	ND	87.35	87.35
	11/17/2005	ND	5.77	ND	86.67	86.67
	03/30/2006	ND	5.70	ND	86.74	86.74
	06/29/2006	ND	4.78	ND	87.66	87.66
	09/28/2006	ND	7.10	ND	85.34	85.34
	12/19/2006	ND	6.69	ND	85.75	85.75
	03/06/2007	ND	5.85	ND	86.59	86.59
	06/22/2007	ND	7.35	ND	85.09	85.09
	09/25/2007	ND	8.80	ND	83.64	83.64
	12/05/2007	ND	9.50	ND	82.94	82.94
	03/25/2008	ND	7.37	ND	85.07	85.07
	06/24/2008	ND	6.29	ND	86.15	86.15
	09/15/2008	ND	8.10	ND	84.34	84.34
	12/12/2008	ND	8.15	ND	84.29	84.29
	02/20/2009	ND	8.39	ND	84.05	84.05
	05/07/2009	ND	5.01	ND	87.43	87.43
	09/23/2009	ND	7.28	ND	85.16	85.16
	12/07/2009	ND	5.77	ND	86.67	86.67
	03/11/2010	ND	4.30	ND	88.14	88.14
	05/17/2010	ND	4.85	ND	87.59	87.59
	09/27/2010	ND	6.71	ND	85.73	85.73

Notes:
[Well Depth, Screen Interval] - Feet below ground surface
NC - Not Calculated - Top of casing elevation unknown, unable to calculate groundwater elevation
ND - Not Detected
NM-Not Measurable
NA-Not Available

Table 1
Well Gauge Report
Former Shell Service Station #137675

Well Name	*Date*	*Depth to Product (ft)*	*Depth to Water (ft)*	*Product Thickness (ft)*	*Groundwater Elevation (ft)*	*Corrected GW Elevation (ft)*
MW-09D [30, 28-30]						
	12/02/2010	ND	6.35	ND	86.09	86.09
	02/14/2011	ND	6.58	ND	85.86	85.86
	05/16/2011	ND	5.62	ND	86.82	86.82
	08/08/2011	ND	7.69	ND	84.75	84.75
	10/31/2011	ND	6.24	ND	86.20	86.20
	02/01/2012	ND	6.19	ND	86.25	86.25
	04/30/2012	ND	6.02	ND	86.42	86.42
	08/07/2012	ND	7.71	ND	84.73	84.73
	11/12/2012	ND	7.71	ND	84.73	84.73
	01/15/2013	ND	7.87	ND	84.57	84.57
	04/01/2013	ND	6.39	ND	86.05	86.05
	07/09/2013	ND	6.00	ND	86.44	86.44
	10/22/2013	ND	7.77	ND	84.67	84.67
	01/14/2014	ND	6.42	ND	86.02	86.02
	04/10/2014	ND	4.40	ND	88.04	88.04
MW-09S [20, 5-20]						
	04/05/2004	ND	3.47	ND	88.43	88.43
	07/01/2004	ND	4.46	ND	87.44	87.44
	08/17/2004	ND	4.43	ND	87.47	87.47
	10/05/2004	ND	5.57	ND	86.33	86.33
	01/03/2005	ND	5.54	ND	86.36	86.36
	04/13/2005	ND	4.56	ND	87.34	87.34
	08/17/2005	ND	5.18	ND	86.72	86.72
	11/17/2005	ND	5.68	ND	86.22	86.22
	03/30/2006	ND	5.65	ND	86.25	86.25
	06/29/2006	ND	4.78	ND	87.12	87.12
	09/28/2006	ND	6.88	ND	85.02	85.02
	12/19/2006	ND	6.39	ND	85.51	85.51
	03/06/2007	ND	5.71	ND	86.19	86.19
	06/22/2007	ND	6.32	ND	85.58	85.58
	09/25/2007	ND	8.40	ND	83.50	83.50
	12/05/2007	ND	9.23	ND	82.67	82.67
	03/25/2008	ND	7.04	ND	84.86	84.86
	06/24/2008	ND	6.21	ND	85.69	85.69
	09/15/2008	ND	7.92	ND	83.98	83.98
	12/12/2008	ND	7.55	ND	84.35	84.35
	02/20/2009	ND	8.07	ND	83.83	83.83
	05/07/2009	ND	5.25	ND	86.65	86.65
	09/23/2009	ND	7.16	ND	84.74	84.74
	12/07/2009	ND	5.43	ND	86.47	86.47
	03/11/2010	ND	4.47	ND	87.43	87.43
	05/17/2010	ND	4.78	ND	87.12	87.12

Notes:
[Well Depth, Screen Interval] - Feet below ground surface
NC - Not Calculated - Top of casing elevation unknown, unable to calculate groundwater elevation
ND - Not Detected
NM-Not Measurable
NA-Not Available

Table 1
Well Gauge Report
Former Shell Service Station #137675

Well Name	*Date*	*Depth to Product (ft)*	*Depth to Water (ft)*	*Product Thickness (ft)*	*Groundwater Elevation (ft)*	*Corrected GW Elevation (ft)*
MW-09S [20, 5-20]						
	09/27/2010	ND	6.57	ND	85.33	85.33
	12/02/2010	ND	6.06	ND	85.84	85.84
	02/14/2011	ND	6.31	ND	85.59	85.59
	05/16/2011	ND	5.58	ND	86.32	86.32
	08/08/2011	ND	7.55	ND	84.35	84.35
	10/31/2011	ND	5.95	ND	85.95	85.95
	02/01/2012	ND	6.00	ND	85.90	85.90
	04/30/2012	ND	5.99	ND	85.91	85.91
	08/07/2012	ND	7.80	ND	84.10	84.10
	11/12/2012	ND	7.55	ND	84.35	84.35
	01/15/2013	ND	7.61	ND	84.29	84.29
	04/01/2013	ND	6.26	ND	85.64	85.64
	07/09/2013	Well Not Gauged - Well Inaccessible				
	10/22/2013	ND	7.63	ND	84.27	84.27
	01/14/2014	ND	6.18	ND	85.72	85.72
	04/10/2014	ND	4.50	ND	87.40	87.40
MW-11D [56, 51-56]						
	07/08/2004	ND	9.65	ND	89.76	89.76
	08/17/2004	ND	10.19	ND	89.22	89.22
	09/10/2004	ND	11.17	ND	88.24	88.24
	10/04/2004	ND	11.73	ND	87.68	87.68
	01/03/2005	ND	11.93	ND	87.48	87.48
	04/13/2005	ND	9.68	ND	89.73	89.73
	08/17/2005	ND	11.27	ND	88.14	88.14
	11/17/2005	ND	12.19	ND	87.22	87.22
	03/30/2006	ND	11.62	ND	87.79	87.79
	06/29/2006	ND	12.95	ND	86.46	86.46
	09/28/2006	ND	14.12	ND	85.29	85.29
	12/19/2006	ND	13.09	ND	86.32	86.32
	03/06/2007	ND	12.24	ND	87.17	87.17
	06/22/2007	ND	12.75	ND	86.66	86.66
	09/25/2007	ND	15.17	ND	84.24	84.24
	12/05/2007	ND	15.00	ND	84.41	84.41
	03/25/2008	ND	14.12	ND	85.29	85.29
	06/24/2008	ND	12.10	ND	87.31	87.31
	09/15/2008	ND	15.08	ND	84.33	84.33
	12/12/2008	ND	15.87	ND	83.54	83.54
	02/20/2009	ND	15.17	ND	84.24	84.24
	05/07/2009	ND	12.92	ND	86.49	86.49
	09/23/2009	ND	14.33	ND	85.08	85.08
	12/07/2009	ND	12.68	ND	86.73	86.73
	03/11/2010	ND	9.41	ND	90.00	90.00

Notes:
[Well Depth, Screen Interval] - Feet below ground surface
NC - Not Calculated - Top of casing elevation unknown, unable to calculate groundwater elevation
ND - Not Detected
NM-Not Measurable
NA-Not Available

Table 1
Well Gauge Report
Former Shell Service Station #137675

Well Name	*Date*	*Depth to Product (ft)*	*Depth to Water (ft)*	*Product Thickness (ft)*	*Groundwater Elevation (ft)*	*Corrected GW Elevation (ft)*
MW-11D [56, 51-56]						
	05/17/2010	ND	10.17	ND	89.24	89.24
	09/27/2010	ND	12.40	ND	87.01	87.01
	12/02/2010	ND	13.41	ND	86.00	86.00
	02/14/2011	ND	14.59	ND	84.82	84.82
	05/16/2011	ND	12.20	ND	87.21	87.21
	08/08/2011	ND	14.72	ND	84.69	84.69
	10/31/2011	ND	13.56	ND	85.85	85.85
	02/01/2012	ND	13.28	ND	86.13	86.13
	04/30/2012	ND	13.00	ND	86.41	86.41
	08/07/2012	ND	15.20	ND	84.21	84.21
	11/12/2012	ND	15.26	ND	84.15	84.15
	01/15/2013	ND	15.03	ND	84.38	84.38
	04/01/2013	ND	13.61	ND	85.80	85.80
	07/09/2013	ND	12.53	ND	86.88	86.88
	10/21/2013	ND	15.29	ND	84.12	84.12
	01/14/2014	ND	14.65	ND	84.76	84.76
	04/09/2014	ND	10.65	ND	88.76	88.76
MW-11R [100, 90-100]						
	07/01/2004	ND	44.98	ND	54.77	54.77
	08/17/2004	ND	16.43	ND	83.32	83.32
	09/10/2004	ND	13.07	ND	86.68	86.68
	10/04/2004	ND	12.22	ND	87.53	87.53
	01/03/2005	ND	13.52	ND	86.23	86.23
	04/13/2005	ND	10.47	ND	89.28	89.28
	08/17/2005	ND	10.88	ND	88.87	88.87
	11/17/2005	ND	12.24	ND	87.51	87.51
	03/30/2006	ND	11.08	ND	88.67	88.67
	06/29/2006	ND	11.68	ND	88.07	88.07
	09/28/2006	ND	14.03	ND	85.72	85.72
	12/19/2006	ND	14.35	ND	85.40	85.40
	03/06/2007	ND	16.81	ND	82.94	82.94
	06/22/2007	ND	14.05	ND	85.70	85.70
	09/25/2007	ND	17.90	ND	81.85	81.85
	12/05/2007	ND	22.00	ND	77.75	77.75
	03/25/2008	ND	16.95	ND	82.80	82.80
	06/24/2008	ND	15.58	ND	84.17	84.17
	09/15/2008	ND	18.68	ND	81.07	81.07
	12/12/2008	ND	20.35	ND	79.40	79.40
	02/20/2009	ND	22.32	ND	77.43	77.43
	05/07/2009	ND	19.51	ND	80.24	80.24
	09/23/2009	ND	15.85	ND	83.90	83.90
	12/07/2009	ND	18.85	ND	80.90	80.90

Notes:
[Well Depth, Screen Interval] - Feet below ground surface
NC - Not Calculated - Top of casing elevation unknown, unable to calculate groundwater elevation
ND - Not Detected
NM-Not Measurable
NA-Not Available

Table 1
Well Gauge Report
Former Shell Service Station #137675

Well Name	*Date*	*Depth to Product (ft)*	*Depth to Water (ft)*	*Product Thickness (ft)*	*Groundwater Elevation (ft)*	*Corrected GW Elevation (ft)*
MW-11R [100, 90-100]						
	03/11/2010	ND	15.24	ND	84.51	84.51
	05/17/2010	ND	17.39	ND	82.36	82.36
	09/27/2010	ND	15.52	ND	84.23	84.23
	12/02/2010	ND	21.73	ND	78.02	78.02
	02/14/2011	ND	21.21	ND	78.54	78.54
	05/16/2011	ND	15.34	ND	84.41	84.41
	08/08/2011	ND	17.99	ND	81.76	81.76
	10/31/2011	ND	17.89	ND	81.86	81.86
	02/01/2012	ND	16.75	ND	83.00	83.00
	04/30/2012	ND	13.21	ND	86.54	86.54
	08/07/2012	ND	19.17	ND	80.58	80.58
	11/12/2012	ND	16.05	ND	83.70	83.70
	01/15/2013	ND	17.80	ND	81.95	81.95
	04/01/2013	ND	13.39	ND	86.36	86.36
	07/09/2013	ND	19.02	ND	80.73	80.73
	10/21/2013	ND	15.27	ND	84.48	84.48
	01/14/2014	ND	16.12	ND	83.63	83.63
	04/09/2014	ND	11.56	ND	88.19	88.19
MW-11S [24, 9-24]						
	07/08/2004	ND	10.08	ND	89.64	89.64
	08/17/2004	ND	10.44	ND	89.28	89.28
	09/10/2004	ND	11.55	ND	88.17	88.17
	10/04/2004	ND	12.06	ND	87.66	87.66
	01/03/2005	ND	12.19	ND	87.53	87.53
	04/13/2005	ND	9.67	ND	90.05	90.05
	08/17/2005	ND	11.63	ND	88.09	88.09
	11/17/2005	ND	12.50	ND	87.22	87.22
	03/30/2006	ND	11.82	ND	87.90	87.90
	06/29/2006	ND	11.75	ND	87.97	87.97
	09/28/2006	ND	14.25	ND	85.47	85.47
	12/19/2006	ND	12.62	ND	87.10	87.10
	03/06/2007	ND	12.34	ND	87.38	87.38
	06/22/2007	ND	12.90	ND	86.82	86.82
	09/25/2007	ND	16.38	ND	83.34	83.34
	12/05/2007	ND	15.50	ND	84.22	84.22
	03/25/2008	ND	14.15	ND	85.57	85.57
	06/24/2008	ND	12.38	ND	87.34	87.34
	09/15/2008	ND	15.45	ND	84.27	84.27
	12/12/2008	ND	16.09	ND	83.63	83.63
	02/20/2009	ND	15.21	ND	84.51	84.51
	05/07/2009	ND	13.03	ND	86.69	86.69
	09/23/2009	ND	14.20	ND	85.52	85.52

Notes:
[Well Depth, Screen Interval] - Feet below ground surface
NC - Not Calculated - Top of casing elevation unknown, unable to calculate groundwater elevation
ND - Not Detected
NM-Not Measurable
NA-Not Available

Table 1
Well Gauge Report
Former Shell Service Station #137675

Well Name	*Date*	*Depth to Product (ft)*	*Depth to Water (ft)*	*Product Thickness (ft)*	*Groundwater Elevation (ft)*	*Corrected GW Elevation (ft)*
MW-11S [24, 9-24]						
	12/07/2009	ND	12.37	ND	87.35	87.35
	03/11/2010	ND	9.41	ND	90.31	90.31
	05/17/2010	ND	10.56	ND	89.16	89.16
	09/27/2010	ND	13.83	ND	85.89	85.89
	12/02/2010	ND	13.78	ND	85.94	85.94
	02/14/2011	ND	13.41	ND	86.31	86.31
	05/16/2011	ND	12.14	ND	87.58	87.58
	08/08/2011	ND	14.82	ND	84.90	84.90
	10/31/2011	ND	13.62	ND	86.10	86.10
	02/01/2012	ND	13.05	ND	86.67	86.67
	04/30/2012	ND	13.30	ND	86.42	86.42
	08/07/2012	ND	15.28	ND	84.44	84.44
	11/12/2012	ND	15.23	ND	84.49	84.49
	01/15/2013	ND	15.46	ND	84.26	84.26
	04/01/2013	ND	13.56	ND	86.16	86.16
	07/09/2013	ND	12.81	ND	86.91	86.91
	10/21/2013	ND	15.35	ND	84.37	84.37
	01/14/2014	ND	13.52	ND	86.20	86.20
	04/09/2014	ND	10.52	ND	89.20	89.20
MW-12 [90, 50-90]						
	06/22/2007	Well Not Gauged				
	09/25/2007	ND	21.66	ND	78.28	78.28
	12/05/2007	ND	22.57	ND	77.37	77.37
	03/25/2008	ND	20.05	ND	79.89	79.89
	06/24/2008	ND	17.50	ND	82.44	82.44
	09/15/2008	ND	20.92	ND	79.02	79.02
	12/12/2008	ND	21.87	ND	78.07	78.07
	02/20/2009	ND	20.70	ND	79.24	79.24
	05/07/2009	ND	18.81	ND	81.13	81.13
	09/23/2009	ND	19.62	ND	80.32	80.32
	12/07/2009	ND	18.84	ND	81.10	81.10
	03/11/2010	ND	15.23	ND	84.71	84.71
	05/17/2010	ND	15.69	ND	84.25	84.25
	09/27/2010	ND	19.99	ND	79.95	79.95
	12/02/2010	ND	20.02	ND	79.92	79.92
	02/14/2011	ND	22.88	ND	77.06	77.06
	05/16/2011	ND	18.58	ND	81.36	81.36
	08/08/2011	ND	23.82	ND	76.12	76.12
	10/31/2011	ND	21.21	ND	78.73	78.73
	02/01/2012	ND	22.52	ND	77.42	77.42
	04/30/2012	ND	22.90	ND	77.04	77.04
	08/07/2012	ND	25.54	ND	74.40	74.40

Notes:
[Well Depth, Screen Interval] - Feet below ground surface
NC - Not Calculated - Top of casing elevation unknown, unable to calculate groundwater elevation
ND - Not Detected
NM-Not Measurable
NA-Not Available

Table 1
Well Gauge Report
Former Shell Service Station #137675

Well Name	*Date*	*Depth to Product (ft)*	*Depth to Water (ft)*	*Product Thickness (ft)*	*Groundwater Elevation (ft)*	*Corrected GW Elevation (ft)*
MW-12 [90, 50-90]						
	11/12/2012	ND	25.48	ND	74.46	74.46
	01/15/2013	ND	25.57	ND	74.37	74.37
	04/01/2013	ND	23.65	ND	76.29	76.29
	07/09/2013	ND	22.07	ND	77.87	77.87
	10/23/2013	ND	22.56	ND	77.38	77.38
	01/14/2014	ND	24.93	ND	75.01	75.01
	04/09/2014	ND	17.72	ND	82.22	82.22
MW-13D [65, 45-65]						
	11/25/2008	ND	10.88	ND	80.17	80.17
	12/12/2008	ND	10.67	ND	80.38	80.38
	02/20/2009	ND	9.93	ND	81.12	81.12
	05/07/2009	ND	8.00	ND	83.05	83.05
	09/23/2009	ND	9.74	ND	81.31	81.31
	12/07/2009	ND	7.88	ND	83.17	83.17
	03/11/2010	ND	5.46	ND	85.59	85.59
	05/17/2010	ND	6.10	ND	84.95	84.95
	09/27/2010	ND	9.78	ND	81.27	81.27
	12/02/2010	ND	8.99	ND	82.06	82.06
	02/14/2011	ND	9.70	ND	81.35	81.35
	05/16/2011	ND	8.50	ND	82.55	82.55
	08/08/2011	ND	10.82	ND	80.23	80.23
	10/31/2011	ND	9.95	ND	81.10	81.10
	02/01/2012	ND	9.21	ND	81.84	81.84
	04/30/2012	ND	9.31	ND	81.74	81.74
	08/07/2012	ND	9.47	ND	81.58	81.58
	11/12/2012	ND	11.26	ND	79.79	79.79
	01/15/2013	ND	17.41	ND	73.64	73.64
	04/01/2013	ND	9.76	ND	81.29	81.29
	07/09/2013	ND	8.56	ND	82.49	82.49
	10/24/2013	ND	11.08	ND	79.97	79.97
	01/14/2014	ND	11.02	ND	80.03	80.03
	04/10/2014	ND	7.28	ND	83.77	83.77
MW-13S [35, 20-30]						
	11/25/2008	ND	13.30	ND	78.69	78.69
	12/12/2008	ND	13.20	ND	78.79	78.79
	02/20/2009	ND	13.20	ND	78.79	78.79
	05/07/2009	ND	9.24	ND	82.75	82.75
	09/23/2009	ND	12.15	ND	79.84	79.84
	12/07/2009	ND	9.98	ND	82.01	82.01
	03/11/2010	ND	7.22	ND	84.77	84.77
	05/17/2010	ND	8.64	ND	83.35	83.35

Notes:
[Well Depth, Screen Interval] - Feet below ground surface
NC - Not Calculated - Top of casing elevation unknown, unable to calculate groundwater elevation
ND - Not Detected
NM-Not Measurable
NA-Not Available

Table 1
Well Gauge Report
Former Shell Service Station #137675

Well Name	*Date*	*Depth to Product (ft)*	*Depth to Water (ft)*	*Product Thickness (ft)*	*Groundwater Elevation (ft)*	*Corrected GW Elevation (ft)*
MW-13S [35, 20-30]						
	09/27/2010	ND	12.10	ND	79.89	79.89
	12/02/2010	ND	11.32	ND	80.67	80.67
	02/14/2011	ND	11.55	ND	80.44	80.44
	02/18/2011	ND	11.55	ND	80.44	80.44
	05/16/2011	ND	10.80	ND	81.19	81.19
	08/08/2011	ND	13.63	ND	78.36	78.36
	10/31/2011	ND	12.50	ND	79.49	79.49
	02/01/2012	ND	11.61	ND	80.38	80.38
	04/30/2012	ND	11.77	ND	80.22	80.22
	08/07/2012	ND	15.18	ND	76.81	76.81
	11/12/2012	ND	13.96	ND	78.03	78.03
	01/15/2013	ND	13.82	ND	78.17	78.17
	04/01/2013	ND	11.80	ND	80.19	80.19
	07/09/2013	ND	11.45	ND	80.54	80.54
	10/23/2013	ND	14.11	ND	77.88	77.88
	01/14/2014	ND	13.79	ND	78.20	78.20
	04/10/2014	ND	9.79	ND	82.20	82.20
MW-14D [65, 45-65]						
	11/25/2008	ND	17.15	ND	77.42	77.42
	12/12/2008	ND	17.08	ND	77.49	77.49
	02/20/2009	ND	16.04	ND	78.53	78.53
	05/07/2009	ND	13.78	ND	80.79	80.79
	09/23/2009	ND	15.82	ND	78.75	78.75
	12/07/2009	ND	13.47	ND	81.10	81.10
	03/11/2010	ND	11.24	ND	83.33	83.33
	05/17/2010	ND	11.92	ND	82.65	82.65
	09/27/2010	ND	14.42	ND	80.15	80.15
	12/02/2010	ND	15.15	ND	79.42	79.42
	02/18/2011	ND	16.79	ND	77.78	77.78
	05/16/2011	ND	16.00	ND	78.57	78.57
	08/08/2011	ND	18.06	ND	76.51	76.51
	10/31/2011	ND	17.74	ND	76.83	76.83
	02/01/2012	ND	17.75	ND	76.82	76.82
	04/30/2012	ND	16.95	ND	77.62	77.62
	08/07/2012	ND	20.63	ND	73.94	73.94
	11/12/2012	ND	18.58	ND	75.99	75.99
	01/15/2013	ND	19.18	ND	75.39	75.39
	04/01/2013	ND	17.65	ND	76.92	76.92
	07/09/2013	ND	16.30	ND	78.27	78.27
	10/24/2013	ND	18.60	ND	75.97	75.97
	01/14/2014	ND	20.38	ND	74.19	74.19
	04/10/2014	ND	16.06	ND	78.51	78.51

Notes:
[Well Depth, Screen Interval] - Feet below ground surface
NC - Not Calculated - Top of casing elevation unknown, unable to calculate groundwater elevation
ND - Not Detected
NM-Not Measurable
NA-Not Available

Table 1
Well Gauge Report
Former Shell Service Station #137675

Well Name	*Date*	*Depth to Product (ft)*	*Depth to Water (ft)*	*Product Thickness (ft)*	*Groundwater Elevation (ft)*	*Corrected GW Elevation (ft)*
MW-14D [65, 45-65]						
MW-14S [30, 15-30]						
	11/25/2008	ND	18.97	ND	75.49	75.49
	12/12/2008	ND	18.83	ND	75.63	75.63
	02/20/2009	ND	17.67	ND	76.79	76.79
	05/07/2009	ND	15.02	ND	79.44	79.44
	09/23/2009	ND	17.43	ND	77.03	77.03
	12/07/2009	ND	15.59	ND	78.87	78.87
	03/11/2010	ND	12.10	ND	82.36	82.36
	05/17/2010	ND	13.01	ND	81.45	81.45
	09/27/2010	ND	17.33	ND	77.13	77.13
	12/02/2010	ND	16.98	ND	77.48	77.48
	02/18/2011	ND	18.26	ND	76.20	76.20
	05/16/2011	ND	16.40	ND	78.06	78.06
	08/08/2011	ND	19.74	ND	74.72	74.72
	10/31/2011	ND	19.32	ND	75.14	75.14
	02/01/2012	ND	18.17	ND	76.29	76.29
	04/30/2012	ND	18.60	ND	75.86	75.86
	08/07/2012	ND	22.84	ND	71.62	71.62
	11/12/2012	ND	20.97	ND	73.49	73.49
	01/15/2013	ND	21.00	ND	73.46	73.46
	04/01/2013	ND	18.86	ND	75.60	75.60
	07/09/2013	ND	17.85	ND	76.61	76.61
	10/23/2013	ND	20.56	ND	73.90	73.90
	01/14/2014	ND	20.70	ND	73.76	73.76
	04/10/2014	ND	15.70	ND	78.76	78.76
MW-15D [65, 45-65]						
	11/25/2008	ND	17.59	ND	75.16	75.16
	12/12/2008	ND	17.55	ND	75.20	75.20
	02/20/2009	ND	16.57	ND	76.18	76.18
	05/07/2009	ND	14.43	ND	78.32	78.32
	09/23/2009	ND	16.31	ND	76.44	76.44
	12/07/2009	ND	15.30	ND	77.45	77.45
	03/11/2010	ND	12.37	ND	80.38	80.38
	05/17/2010	ND	11.98	ND	80.77	80.77
	09/27/2010	ND	15.80	ND	76.95	76.95
	12/02/2010	ND	15.82	ND	76.93	76.93
	02/17/2011	ND	17.41	ND	75.34	75.34
	05/16/2011	ND	15.30	ND	77.45	77.45
	08/08/2011	ND	18.83	ND	73.92	73.92
	10/31/2011	ND	17.91	ND	74.84	74.84
	02/01/2012	ND	17.19	ND	75.56	75.56

Notes:
[Well Depth, Screen Interval] - Feet below ground surface
NC - Not Calculated - Top of casing elevation unknown, unable to calculate groundwater elevation
ND - Not Detected
NM-Not Measurable
NA-Not Available

Table 1
Well Gauge Report
Former Shell Service Station #137675

Well Name	*Date*	*Depth to Product (ft)*	*Depth to Water (ft)*	*Product Thickness (ft)*	*Groundwater Elevation (ft)*	*Corrected GW Elevation (ft)*
MW-15D [65, 45-65]						
	04/30/2012	ND	17.69	ND	75.06	75.06
	08/07/2012	ND	20.51	ND	72.24	72.24
	11/12/2012	ND	20.14	ND	72.61	72.61
	01/15/2013	ND	20.23	ND	72.52	72.52
	04/01/2013	ND	18.29	ND	74.46	74.46
	07/09/2013	ND	17.05	ND	75.70	75.70
	10/24/2013	ND	19.04	ND	73.71	73.71
	01/14/2014	ND	19.37	ND	73.38	73.38
	04/10/2014	ND	14.70	ND	78.05	78.05
MW-15S [30, 15-30]						
	11/25/2008	ND	19.13	ND	73.48	73.48
	12/12/2008	ND	18.93	ND	73.68	73.68
	02/20/2009	ND	17.87	ND	74.74	74.74
	05/07/2009	ND	15.22	ND	77.39	77.39
	09/23/2009	ND	17.46	ND	75.15	75.15
	12/07/2009	ND	15.85	ND	76.76	76.76
	03/11/2010	ND	11.67	ND	80.94	80.94
	05/17/2010	ND	12.96	ND	79.65	79.65
	09/27/2010	ND	17.70	ND	74.91	74.91
	12/02/2010	ND	17.32	ND	75.29	75.29
	02/17/2011	ND	18.96	ND	73.65	73.65
	05/16/2011	ND	16.83	ND	75.78	75.78
	08/08/2011	ND	20.50	ND	72.11	72.11
	10/31/2011	ND	20.12	ND	72.49	72.49
	02/01/2012	ND	18.56	ND	74.05	74.05
	04/30/2012	ND	19.63	ND	72.98	72.98
	08/07/2012	ND	22.01	ND	70.60	70.60
	11/12/2012	ND	20.11	ND	72.50	72.50
	01/15/2013	ND	22.14	ND	70.47	70.47
	04/01/2013	ND	20.48	ND	72.13	72.13
	07/09/2013	ND	19.71	ND	72.90	72.90
	10/22/2013	ND	21.09	ND	71.52	71.52
	01/14/2014	ND	20.72	ND	71.89	71.89
	04/09/2014	ND	16.71	ND	75.90	75.90
MW-16D [60, 40-60]						
	05/07/2009	ND	10.14	ND	80.14	80.14
	09/23/2009	ND	10.40	ND	79.88	79.88
	12/07/2009	ND	8.04	ND	82.24	82.24
	03/11/2010	ND	6.59	ND	83.69	83.69
	05/17/2010	ND	7.54	ND	82.74	82.74
	09/27/2010	ND	11.95	ND	78.33	78.33

Notes:
[Well Depth, Screen Interval] - Feet below ground surface
NC - Not Calculated - Top of casing elevation unknown, unable to calculate groundwater elevation
ND - Not Detected
NM-Not Measurable
NA-Not Available

Table 1
Well Gauge Report
Former Shell Service Station #137675

Well Name	*Date*	*Depth to Product (ft)*	*Depth to Water (ft)*	*Product Thickness (ft)*	*Groundwater Elevation (ft)*	*Corrected GW Elevation (ft)*
MW-16D [60, 40-60]						
	12/02/2010	ND	10.23	ND	80.05	80.05
	02/14/2011	ND	11.24	ND	79.04	79.04
	02/18/2011	ND	11.24	ND	79.04	79.04
	05/16/2011	ND	11.40	ND	78.88	78.88
	08/08/2011	ND	12.72	ND	77.56	77.56
	10/31/2011	ND	12.81	ND	77.47	77.47
	02/01/2012	ND	13.34	ND	76.94	76.94
	04/30/2012	ND	11.67	ND	78.61	78.61
	08/07/2012	ND	16.50	ND	73.78	73.78
	11/12/2012	ND	13.58	ND	76.70	76.70
	01/15/2013	ND	13.15	ND	77.13	77.13
	04/01/2013	ND	11.79	ND	78.49	78.49
	07/09/2013	ND	10.25	ND	80.03	80.03
	10/24/2013	ND	13.12	ND	77.16	77.16
	01/14/2014	ND	15.37	ND	74.91	74.91
	04/10/2014	ND	11.70	ND	78.58	78.58
MW-16S [30, 10-30]						
	05/07/2009	ND	9.48	ND	80.64	80.64
	09/23/2009	ND	12.04	ND	78.08	78.08
	12/07/2009	ND	9.84	ND	80.28	80.28
	03/11/2010	ND	7.35	ND	82.77	82.77
	05/17/2010	ND	8.75	ND	81.37	81.37
	09/27/2010	ND	11.92	ND	78.20	78.20
	12/02/2010	ND	11.17	ND	78.95	78.95
	02/14/2011	ND	11.44	ND	78.68	78.68
	02/18/2011	ND	11.44	ND	78.68	78.68
	05/16/2011	ND	10.88	ND	79.24	79.24
	08/08/2011	ND	13.66	ND	76.46	76.46
	10/31/2011	ND	12.71	ND	77.41	77.41
	02/01/2012	ND	12.04	ND	78.08	78.08
	04/30/2012	ND	12.09	ND	78.03	78.03
	08/07/2012	ND	15.39	ND	74.73	74.73
	11/12/2012	ND	13.87	ND	76.25	76.25
	01/15/2013	ND	13.76	ND	76.36	76.36
	04/01/2013	ND	11.89	ND	78.23	78.23
	07/09/2013	ND	11.83	ND	78.29	78.29
	10/24/2013	ND	14.08	ND	76.04	76.04
	01/14/2014	ND	13.65	ND	76.47	76.47
	04/10/2014	ND	10.38	ND	79.74	79.74
MW-17D [60, 40-60]						
	05/07/2009	ND	10.83	ND	77.96	77.96

Notes:
[Well Depth, Screen Interval] - Feet below ground surface
NC - Not Calculated - Top of casing elevation unknown, unable to calculate groundwater elevation
ND - Not Detected
NM-Not Measurable
NA-Not Available

Table 1
Well Gauge Report
Former Shell Service Station #137675

Well Name	*Date*	*Depth to Product (ft)*	*Depth to Water (ft)*	*Product Thickness (ft)*	*Groundwater Elevation (ft)*	*Corrected GW Elevation (ft)*
MW-17D [60, 40-60]						
	09/23/2009	ND	12.59	ND	76.20	76.20
	12/07/2009	ND	10.88	ND	77.91	77.91
	03/11/2010	ND	7.99	ND	80.80	80.80
	05/17/2010	ND	9.59	ND	79.20	79.20
	09/27/2010	ND	11.90	ND	76.89	76.89
	12/02/2010	ND	12.11	ND	76.68	76.68
	02/17/2011	ND	13.51	ND	75.28	75.28
	05/16/2011	ND	11.90	ND	76.89	76.89
	08/08/2011	ND	15.18	ND	73.61	73.61
	10/31/2011	ND	14.51	ND	74.28	74.28
	02/01/2012	ND	13.24	ND	75.55	75.55
	04/30/2012	ND	13.70	ND	75.09	75.09
	08/07/2012	ND	16.42	ND	72.37	72.37
	11/12/2012	ND	16.26	ND	72.53	72.53
	01/15/2013	ND	16.60	ND	72.19	72.19
	04/01/2013	ND	14.59	ND	74.20	74.20
	07/09/2013	ND	13.80	ND	74.99	74.99
	10/22/2013	ND	15.57	ND	73.22	73.22
	01/14/2014	ND	15.21	ND	73.58	73.58
	04/10/2014	ND	11.57	ND	77.22	77.22
MW-17S [30, 10-30]						
	05/07/2009	ND	11.06	ND	77.70	77.70
	09/23/2009	ND	10.58	ND	78.18	78.18
	12/07/2009	ND	11.61	ND	77.15	77.15
	03/11/2010	ND	8.85	ND	79.91	79.91
	05/17/2010	ND	9.57	ND	79.19	79.19
	09/27/2010	ND	13.88	ND	74.88	74.88
	12/02/2010	ND	13.17	ND	75.59	75.59
	02/17/2011	ND	14.52	ND	74.24	74.24
	05/16/2011	ND	10.80	ND	77.96	77.96
	08/08/2011	ND	16.39	ND	72.37	72.37
	10/31/2011	ND	15.49	ND	73.27	73.27
	02/01/2012	ND	14.11	ND	74.65	74.65
	04/30/2012	ND	15.26	ND	73.50	73.50
	08/07/2012	ND	12.64	ND	76.12	76.12
	11/12/2012	ND	17.52	ND	71.24	71.24
	01/15/2013	ND	17.49	ND	71.27	71.27
	04/01/2013	ND	15.71	ND	73.05	73.05
	07/09/2013	ND	15.37	ND	73.39	73.39
	10/22/2013	ND	16.86	ND	71.90	71.90
	01/14/2014	ND	15.93	ND	72.83	72.83
	04/10/2014	ND	12.49	ND	76.27	76.27

Notes:
[Well Depth, Screen Interval] - Feet below ground surface
NC - Not Calculated - Top of casing elevation unknown, unable to calculate groundwater elevation
ND - Not Detected
NM-Not Measurable
NA-Not Available

Table 1
Well Gauge Report
Former Shell Service Station #137675

Well Name	*Date*	*Depth to Product (ft)*	*Depth to Water (ft)*	*Product Thickness (ft)*	*Groundwater Elevation (ft)*	*Corrected GW Elevation (ft)*
MW-17S [30, 10-30]						
MW-17W [68, 63-68]						
	05/07/2009	ND	10.45	ND	78.67	78.67
	09/23/2009	ND	11.66	ND	77.46	77.46
	12/07/2009	ND	9.37	ND	79.75	79.75
	03/11/2010	ND	7.24	ND	81.88	81.88
	05/17/2010	ND	7.65	ND	81.47	81.47
	09/27/2010	ND	10.46	ND	78.66	78.66
	12/02/2010	ND	11.50	ND	77.62	77.62
	02/17/2011	ND	12.72	ND	76.40	76.40
	05/16/2011	ND	10.20	ND	78.92	78.92
	08/08/2011	ND	13.68	ND	75.44	75.44
	10/31/2011	ND	13.15	ND	75.97	75.97
	02/01/2012	ND	12.78	ND	76.34	76.34
	04/30/2012	ND	12.78	ND	76.34	76.34
	08/07/2012	ND	9.35	ND	79.77	79.77
	11/12/2012	ND	15.11	ND	74.01	74.01
	01/15/2013	ND	15.85	ND	73.27	73.27
	04/01/2013	ND	14.41	ND	74.71	74.71
	07/09/2013	ND	12.85	ND	76.27	76.27
	10/22/2013	ND	14.60	ND	74.52	74.52
	01/14/2014	ND	15.97	ND	73.15	73.15
	04/10/2014	ND	11.43	ND	77.69	77.69
MW-18 [80, 70-80]						
	05/07/2009	ND	19.65	ND	81.49	81.49
	09/23/2009	ND	20.11	ND	81.03	81.03
	12/07/2009	ND	20.78	ND	80.36	80.36
	03/11/2010	ND	18.25	ND	82.89	82.89
	05/17/2010	ND	16.73	ND	84.41	84.41
	09/27/2010	ND	21.30	ND	79.84	79.84
	12/02/2010	ND	20.29	ND	80.85	80.85
	02/14/2011	ND	21.28	ND	79.86	79.86
	05/16/2011	ND	18.71	ND	82.43	82.43
	08/08/2011	ND	23.07	ND	78.07	78.07
	10/31/2011	ND	21.54	ND	79.60	79.60
	02/01/2012	ND	21.61	ND	79.53	79.53
	04/30/2012	ND	21.94	ND	79.20	79.20
	08/07/2012	ND	24.49	ND	76.65	76.65
	11/12/2012	ND	24.47	ND	76.67	76.67
	01/15/2013	ND	24.58	ND	76.56	76.56
	04/01/2013	ND	22.64	ND	78.50	78.50
	07/09/2013	ND	20.87	ND	80.27	80.27

Notes:
[Well Depth, Screen Interval] - Feet below ground surface
NC - Not Calculated - Top of casing elevation unknown, unable to calculate groundwater elevation
ND - Not Detected
NM-Not Measurable
NA-Not Available

Table 1
Well Gauge Report
Former Shell Service Station #137675

Well Name	*Date*	*Depth to Product (ft)*	*Depth to Water (ft)*	*Product Thickness (ft)*	*Groundwater Elevation (ft)*	*Corrected GW Elevation (ft)*
MW-18 [80, 70-80]						
	10/23/2013	ND	22.75	ND	78.39	78.39
	01/14/2014	ND	23.30	ND	77.84	77.84
	04/08/2014	ND	17.82	ND	83.32	83.32
MW-24D [54, 40-54]						
	12/02/2010	ND	6.05	ND	78.49	78.49
	02/17/2011	ND	6.40	ND	78.14	78.14
	05/16/2011	ND	6.00	ND	78.54	78.54
	08/08/2011	ND	7.87	ND	76.67	76.67
	10/31/2011	ND	7.96	ND	76.58	76.58
	02/01/2012	ND	7.74	ND	76.80	76.80
	04/30/2012	ND	10.49	ND	74.05	74.05
	08/07/2012	ND	9.01	ND	75.53	75.53
	11/12/2012	ND	8.79	ND	75.75	75.75
	01/16/2013	ND	9.18	ND	75.36	75.36
	04/01/2013	ND	7.06	ND	77.48	77.48
	07/09/2013	ND	7.04	ND	77.50	77.50
	10/22/2013	ND	8.67	ND	75.87	75.87
	01/14/2014	ND	8.20	ND	76.34	76.34
	04/10/2014	ND	5.52	ND	79.02	79.02
MW-24S [30, 15-30]						
	12/02/2010	ND	7.63	ND	77.05	77.05
	02/14/2011	ND	8.33	ND	76.35	76.35
	05/16/2011	ND	8.05	ND	76.63	76.63
	08/08/2011	ND	10.56	ND	74.12	74.12
	10/31/2011	ND	9.19	ND	75.49	75.49
	02/01/2012	ND	8.75	ND	75.93	75.93
	04/30/2012	ND	9.28	ND	75.40	75.40
	08/07/2012	ND	12.54	ND	72.14	72.14
	11/12/2012	ND	11.11	ND	73.57	73.57
	01/16/2013	ND	11.21	ND	73.47	73.47
	04/01/2013	ND	9.41	ND	75.27	75.27
	07/09/2013	ND	9.61	ND	75.07	75.07
	10/22/2013	ND	10.45	ND	74.23	74.23
	01/14/2014	ND	9.46	ND	75.22	75.22
	04/10/2014	ND	7.34	ND	77.34	77.34
MW-25D [52, 40-52]						
	12/02/2010	ND	5.52	ND	76.51	76.51
	02/17/2011	ND	7.85	ND	74.18	74.18
	05/16/2011	ND	6.84	ND	75.19	75.19
	08/08/2011	ND	9.90	ND	72.13	72.13
	10/31/2011	ND	9.16	ND	72.87	72.87

Notes:
[Well Depth, Screen Interval] - Feet below ground surface
NC - Not Calculated - Top of casing elevation unknown, unable to calculate groundwater elevation
ND - Not Detected
NM-Not Measurable
NA-Not Available

Table 1
Well Gauge Report
Former Shell Service Station #137675

Well Name	*Date*	*Depth to Product (ft)*	*Depth to Water (ft)*	*Product Thickness (ft)*	*Groundwater Elevation (ft)*	*Corrected GW Elevation (ft)*
MW-25D [52, 40-52]						
	02/01/2012	ND	7.96	ND	74.07	74.07
	04/30/2012	ND	9.81	ND	72.22	72.22
	08/07/2012	ND	11.17	ND	70.86	70.86
	11/12/2012	ND	10.81	ND	71.22	71.22
	01/16/2013	ND	11.34	ND	70.69	70.69
	04/01/2013	ND	9.34	ND	72.69	72.69
	07/09/2013	ND	9.30	ND	72.73	72.73
	10/22/2013	ND	10.02	ND	72.01	72.01
	01/14/2014	ND	8.93	ND	73.10	73.10
	04/11/2014	ND	6.83	ND	75.20	75.20
MW-25S [30, 15-30]						
	12/02/2010	ND	6.94	ND	74.92	74.92
	02/14/2011	ND	8.40	ND	73.46	73.46
	05/16/2011	ND	7.50	ND	74.36	74.36
	08/08/2011	ND	10.69	ND	71.17	71.17
	10/31/2011	ND	9.11	ND	72.75	72.75
	02/01/2012	ND	8.20	ND	73.66	73.66
	04/30/2012	ND	9.39	ND	72.47	72.47
	08/07/2012	ND	11.77	ND	70.09	70.09
	11/12/2012	ND	11.57	ND	70.29	70.29
	01/16/2013	ND	11.43	ND	70.43	70.43
	04/01/2013	ND	9.91	ND	71.95	71.95
	07/09/2013	ND	10.00	ND	71.86	71.86
	10/22/2013	ND	10.81	ND	71.05	71.05
	01/14/2014	ND	9.36	ND	72.50	72.50
	04/11/2014	ND	7.24	ND	74.62	74.62
MW-26D [46, 40-46]						
	12/02/2010	ND	13.26	ND	71.69	71.69
	01/11/2011	ND	15.91	ND	69.04	69.04
	02/15/2011	ND	15.75	ND	69.20	69.20
	03/07/2011	ND	14.04	ND	70.91	70.91
	04/18/2011	ND	13.53	ND	71.42	71.42
	05/16/2011	ND	12.70	ND	72.25	72.25
	08/08/2011	ND	16.55	ND	68.40	68.40
	10/31/2011	ND	16.56	ND	68.39	68.39
	02/01/2012	ND	15.15	ND	69.80	69.80
	04/30/2012	ND	15.25	ND	69.70	69.70
	08/07/2012	ND	12.67	ND	72.28	72.28
	11/12/2012	ND	20.83	ND	64.12	64.12
	01/16/2013	ND	20.58	ND	64.37	64.37
	04/01/2013	ND	20.79	ND	64.16	64.16

Notes:
[Well Depth, Screen Interval] - Feet below ground surface
NC - Not Calculated - Top of casing elevation unknown, unable to calculate groundwater elevation
ND - Not Detected
NM-Not Measurable
NA-Not Available

Table 1
Well Gauge Report
Former Shell Service Station #137675

Well Name	*Date*	*Depth to Product (ft)*	*Depth to Water (ft)*	*Product Thickness (ft)*	*Groundwater Elevation (ft)*	*Corrected GW Elevation (ft)*
MW-26D [46, 40-46]						
	07/09/2013	ND	20.37	ND	64.58	64.58
	10/22/2013	ND	18.89	ND	66.06	66.06
	01/14/2014	ND	17.17	ND	67.78	67.78
	04/11/2014	ND	13.62	ND	71.33	71.33
MW-26S [30, 15-30]						
	12/02/2010	ND	14.10	ND	71.20	71.20
	01/11/2011	ND	15.44	ND	69.86	69.86
	02/15/2011	ND	15.34	ND	69.96	69.96
	03/07/2011	ND	14.98	ND	70.32	70.32
	04/18/2011	ND	14.13	ND	71.17	71.17
	05/16/2011	ND	13.15	ND	72.15	72.15
	08/08/2011	ND	17.02	ND	68.28	68.28
	10/31/2011	ND	16.72	ND	68.58	68.58
	02/01/2012	ND	15.22	ND	70.08	70.08
	04/30/2012	ND	15.65	ND	69.65	69.65
	08/07/2012	ND	20.65	ND	64.65	64.65
	11/12/2012	ND	21.67	ND	63.63	63.63
	01/16/2013	ND	20.51	ND	64.79	64.79
	04/01/2013	ND	20.08	ND	65.22	65.22
	07/09/2013	ND	19.20	ND	66.10	66.10
	10/22/2013	ND	18.16	ND	67.14	67.14
	01/14/2014	ND	16.71	ND	68.59	68.59
	04/11/2014	ND	13.21	ND	72.09	72.09
RW-01 [25, 5-25]						
	01/06/2004	ND	3.71	ND	97.18	94.59
	04/05/2004	ND	4.00	ND	96.89	94.30
	08/17/2004	ND	22.20	ND	78.69	78.69
	09/10/2004	ND	21.40	ND	79.49	79.49
	10/05/2004	ND	21.50	ND	79.39	79.39
	01/03/2005	ND	21.45	ND	79.44	79.44
	04/13/2005	ND	21.40	ND	79.49	79.49
	09/28/2006	ND	11.49	ND	89.40	89.40
	03/06/2007	ND	22.30	ND	78.59	78.59
	06/22/2007	ND	22.10	ND	78.79	78.79
	09/25/2007	ND	18.02	ND	82.87	82.87
	12/05/2007	ND	18.40	ND	82.49	82.49
	03/25/2008	ND	21.80	ND	79.09	79.09
	06/24/2008	ND	11.58	ND	89.31	89.31
	09/15/2008	ND	17.20	ND	83.69	83.69
	12/12/2008	ND	17.30	ND	83.59	83.59
	02/20/2009	ND	18.68	ND	82.21	82.21

Notes:
[Well Depth, Screen Interval] - Feet below ground surface
NC - Not Calculated - Top of casing elevation unknown, unable to calculate groundwater elevation
ND - Not Detected
NM-Not Measurable
NA-Not Available

Table 1
Well Gauge Report
Former Shell Service Station #137675

Well Name	*Date*	*Depth to Product (ft)*	*Depth to Water (ft)*	*Product Thickness (ft)*	*Groundwater Elevation (ft)*	*Corrected GW Elevation (ft)*
RW-01 [25, 5-25]						
	05/07/2009	ND	16.99	ND	83.90	83.90
	09/23/2009	ND	16.87	ND	84.02	84.02
	12/07/2009	ND	21.32	ND	79.57	79.57
	03/11/2010	ND	16.17	ND	84.72	84.72
	05/17/2010	ND	16.40	ND	84.49	84.49
	09/27/2010	ND	16.78	ND	84.11	84.11
	12/02/2010	ND	20.48	ND	80.41	80.41
	02/15/2011	ND	14.83	ND	86.06	86.06
	05/16/2011	ND	13.12	ND	87.77	87.77
	10/31/2011	Well Not Gauged - Well Inaccessible				
	08/07/2012	ND	10.83	ND	90.06	90.06
	11/12/2012	ND	11.20	ND	89.69	89.69
	01/16/2013	ND	11.51	ND	89.38	89.38
	04/01/2013	ND	9.72	ND	91.17	91.17
	07/09/2013	ND	8.85	ND	92.04	92.04
	07/22/2013	ND	9.08	ND	91.81	91.81
	10/22/2013	ND	11.13	ND	89.76	89.76
	01/14/2014	ND	10.08	ND	90.81	90.81
	04/08/2014	ND	6.82	ND	94.07	94.07
RW-03 [23, 3-23]						
	01/06/2004	ND	3.83	ND	96.53	94.07
	04/05/2004	ND	3.96	ND	96.40	93.94
	08/17/2004	ND	19.70	ND	80.66	80.66
	09/10/2004	ND	19.80	ND	80.56	80.56
	10/05/2004	ND	19.75	ND	80.61	80.61
	01/03/2005	ND	19.78	ND	80.58	80.58
	04/13/2005	ND	19.75	ND	80.61	80.61
	09/29/2006	ND	11.52	ND	88.84	88.84
	03/06/2007	ND	17.40	ND	82.96	82.96
	06/22/2007	ND	17.30	ND	83.06	83.06
	09/25/2007	ND	15.18	ND	85.18	85.18
	12/05/2007	ND	15.61	ND	84.75	84.75
	03/25/2008	ND	18.50	ND	81.86	81.86
	06/24/2008	ND	20.20	ND	80.16	80.16
	09/15/2008	ND	16.90	ND	83.46	83.46
	12/12/2008	ND	16.86	ND	83.50	83.50
	02/20/2009	ND	20.36	ND	80.00	80.00
	05/07/2009	ND	18.68	ND	81.68	81.68
	09/23/2009	ND	20.70	ND	79.66	79.66
	12/07/2009	ND	20.10	ND	80.26	80.26
	03/11/2010	ND	10.90	ND	89.46	89.46
	09/27/2010	ND	17.45	ND	82.91	82.91

Notes:
[Well Depth, Screen Interval] - Feet below ground surface
NC - Not Calculated - Top of casing elevation unknown, unable to calculate groundwater elevation
ND - Not Detected
NM-Not Measurable
NA-Not Available

Table 1
Well Gauge Report
Former Shell Service Station #137675

Well Name	*Date*	*Depth to Product (ft)*	*Depth to Water (ft)*	*Product Thickness (ft)*	*Groundwater Elevation (ft)*	*Corrected GW Elevation (ft)*
RW-03 [23, 3-23]						
	12/02/2010	ND	17.60	ND	82.76	82.76
	05/16/2011	ND	13.20	ND	87.16	87.16
	10/31/2011	Well Not Gauged - Well Inaccessible				
	08/07/2012	ND	11.31	ND	89.05	89.05
	11/12/2012	ND	11.62	ND	88.74	88.74
	01/16/2013	ND	11.47	ND	88.89	88.89
	04/01/2013	ND	9.98	ND	90.38	90.38
	07/09/2013	ND	9.00	ND	91.36	91.36
	07/22/2013	ND	9.32	ND	91.04	91.04
	10/22/2013	ND	11.72	ND	88.64	88.64
	01/14/2014	Well Not Gauged - Well Inaccessible				
	04/09/2014	Well Not Gauged - Well Inaccessible				
RW-10 [20, 5-20]						
	04/05/2004	ND	4.15	ND	95.73	93.66
	07/01/2004	ND	5.43	ND	94.45	94.45
	08/17/2004	ND	14.25	ND	85.63	85.63
	09/10/2004	ND	13.60	ND	86.28	86.28
	10/05/2004	ND	14.10	ND	85.78	85.78
	01/03/2005	ND	14.20	ND	85.68	85.68
	04/13/2005	ND	14.15	ND	85.73	85.73
	09/29/2006	ND	10.74	ND	89.14	89.14
	03/06/2007	ND	13.30	ND	86.58	86.58
	06/22/2007	ND	13.21	ND	86.67	86.67
	09/25/2007	ND	12.16	ND	87.72	87.72
	12/05/2007	ND	11.21	ND	88.67	88.67
	03/25/2008	ND	13.30	ND	86.58	86.58
	06/24/2008	ND	11.43	ND	88.45	88.45
	09/15/2008	ND	15.70	ND	84.18	84.18
	12/12/2008	ND	15.82	ND	84.06	84.06
	02/20/2009	ND	13.87	ND	86.01	86.01
	05/07/2009	ND	15.58	ND	84.30	84.30
	09/23/2009	ND	15.26	ND	84.62	84.62
	12/07/2009	ND	12.08	ND	87.80	87.80
	03/11/2010	ND	8.07	ND	91.81	91.81
	05/17/2010	ND	8.58	ND	91.30	91.30
	09/27/2010	ND	14.80	ND	85.08	85.08
	12/02/2010	ND	13.05	ND	86.83	86.83
	02/15/2011	ND	14.67	ND	85.21	85.21
	05/16/2011	ND	13.11	ND	86.77	86.77
	10/31/2011	Well Not Gauged - Well Inaccessible				
	08/07/2012	ND	10.76	ND	89.12	89.12
	11/12/2012	ND	11.06	ND	88.82	88.82

Notes:
[Well Depth, Screen Interval] - Feet below ground surface
NC - Not Calculated - Top of casing elevation unknown, unable to calculate groundwater elevation
ND - Not Detected
NM-Not Measurable
NA-Not Available

Table 1
Well Gauge Report
Former Shell Service Station #137675

Well Name	*Date*	*Depth to Product (ft)*	*Depth to Water (ft)*	*Product Thickness (ft)*	*Groundwater Elevation (ft)*	*Corrected GW Elevation (ft)*
RW-10 [20, 5-20]						
	01/16/2013	ND	10.76	ND	89.12	89.12
	04/01/2013	ND	9.46	ND	90.42	90.42
	07/09/2013	ND	8.62	ND	91.26	91.26
	07/22/2013	ND	8.90	ND	90.98	90.98
	10/22/2013	ND	11.16	ND	88.72	88.72
	01/14/2014	ND	9.46	ND	90.42	90.42
	04/09/2014	Well Not Gauged - Well Inaccessible				
RW-19 [50, 10-50]						
	09/27/2010	ND	21.19	ND	70.05	70.05
	12/02/2010	ND	20.16	ND	71.08	71.08
	02/14/2011	ND	34.06	ND	57.18	57.18
	05/16/2011	ND	31.15	ND	60.09	60.09
	08/08/2011	ND	36.09	ND	55.15	55.15
	10/31/2011	ND	34.87	ND	56.37	56.37
	02/01/2012	ND	36.65	ND	54.59	54.59
	04/30/2012	ND	32.65	ND	58.59	58.59
	08/07/2012	ND	32.76	ND	58.48	58.48
	11/12/2012	ND	32.86	ND	58.38	58.38
	07/09/2013	ND	33.63	ND	57.61	57.61
RW-19A						
	04/01/2013	ND	39.95	ND	51.24	51.24
	10/21/2013	ND	24.05	ND	67.14	67.14
	01/14/2014	ND	34.49	ND	56.70	56.70
	04/09/2014	ND	33.20	ND	57.99	57.99
RW-20 [52, 10-50]						
	12/02/2010	ND	15.13	ND	73.17	73.17
	02/17/2011	ND	17.14	ND	71.16	71.16
	05/16/2011	ND	24.83	ND	63.47	63.47
	08/08/2011	ND	22.57	ND	65.73	65.73
	10/31/2011	ND	25.52	ND	62.78	62.78
	11/07/2011	ND	16.58	ND	71.72	71.72
	02/01/2012	ND	25.54	ND	62.76	62.76
	04/30/2012	ND	26.90	ND	61.40	61.40
	08/07/2012	ND	25.95	ND	62.35	62.35
	11/12/2012	ND	26.75	ND	61.55	61.55
	01/15/2013	ND	25.86	ND	62.44	62.44
	04/01/2013	ND	26.66	ND	61.64	61.64
	07/09/2013	ND	27.14	ND	61.16	61.16
	10/21/2013	ND	19.04	ND	69.26	69.26
	01/14/2014	ND	25.94	ND	62.36	62.36
	04/09/2014	ND	24.43	ND	63.87	63.87

Notes:
[Well Depth, Screen Interval] - Feet below ground surface
NC - Not Calculated - Top of casing elevation unknown, unable to calculate groundwater elevation
ND - Not Detected
NM-Not Measurable
NA-Not Available

Table 1
Well Gauge Report
Former Shell Service Station #137675

Well Name	*Date*	*Depth to Product (ft)*	*Depth to Water (ft)*	*Product Thickness (ft)*	*Groundwater Elevation (ft)*	*Corrected GW Elevation (ft)*
RW-20 [52, 10-50]						
RW-21 [50, 10-50]						
	12/02/2010	ND	11.21	ND	73.79	73.79
	02/17/2011	ND	19.91	ND	65.09	65.09
	05/16/2011	ND	17.80	ND	67.20	67.20
	08/08/2011	ND	21.73	ND	63.27	63.27
	10/31/2011	ND	25.50	ND	59.50	59.50
	11/07/2011	ND	12.50	ND	72.50	72.50
	02/01/2012	ND	22.27	ND	62.73	62.73
	04/30/2012	ND	23.88	ND	61.12	61.12
	08/07/2012	ND	25.36	ND	59.64	59.64
	11/12/2012	ND	26.90	ND	58.10	58.10
	01/15/2013	ND	26.69	ND	58.31	58.31
	04/01/2013	ND	25.62	ND	59.38	59.38
	07/09/2013	ND	25.56	ND	59.44	59.44
	10/21/2013	ND	15.16	ND	69.84	69.84
	01/14/2014	ND	28.90	ND	56.10	56.10
	04/09/2014	ND	22.62	ND	62.38	62.38
RW-22 [65, 10-65]						
	09/27/2010	ND	20.44	ND	78.51	78.51
	12/02/2010	ND	20.08	ND	78.87	78.87
	02/14/2011	ND	23.55	ND	75.40	75.40
	05/16/2011	ND	18.92	ND	80.03	80.03
	08/08/2011	ND	51.22	ND	47.73	47.73
	10/31/2011	ND	21.76	ND	77.19	77.19
	02/01/2012	ND	49.95	ND	49.00	49.00
	04/30/2012	ND	47.71	ND	51.24	51.24
	08/07/2012	Well Not Gauged - Dry Well				
	11/12/2012	ND	48.94	ND	50.01	50.01
	01/15/2013	Well Not Gauged				
	04/01/2013	ND	46.40	ND	52.55	52.55
	07/09/2013	ND	52.35	ND	46.60	46.60
	10/21/2013	ND	22.82	ND	76.13	76.13
	01/14/2014	ND	47.40	ND	51.55	51.55
	04/09/2014	ND	18.00	ND	80.95	80.95
RW-23 [65, 10-65]						
	12/02/2010	ND	12.63	ND	78.81	78.81
	02/15/2011	ND	14.64	ND	76.80	76.80
	02/17/2011	ND	13.49	ND	77.95	77.95
	05/16/2011	ND	24.45	ND	66.99	66.99
	08/08/2011	ND	15.29	ND	76.15	76.15
	10/31/2011	ND	22.22	ND	69.22	69.22

Notes:
[Well Depth, Screen Interval] - Feet below ground surface
NC - Not Calculated - Top of casing elevation unknown, unable to calculate groundwater elevation
ND - Not Detected
NM-Not Measurable
NA-Not Available

Table 1
Well Gauge Report
Former Shell Service Station #137675

Well Name	*Date*	*Depth to Product (ft)*	*Depth to Water (ft)*	*Product Thickness (ft)*	*Groundwater Elevation (ft)*	*Corrected GW Elevation (ft)*
RW-23 [65, 10-65]						
	02/01/2012	ND	26.66	ND	64.78	64.78
	04/30/2012	ND	13.72	ND	77.72	77.72
	08/07/2012	ND	30.07	ND	61.37	61.37
	11/12/2012	ND	15.86	ND	75.58	75.58
	01/15/2013	ND	16.02	ND	75.42	75.42
	04/01/2013	ND	19.21	ND	72.23	72.23
	07/09/2013	ND	12.98	ND	78.46	78.46
	10/21/2013	ND	15.56	ND	75.88	75.88
	01/14/2014	ND	28.65	ND	62.79	62.79
	04/09/2014	ND	25.95	ND	65.49	65.49
RW-27						
	04/30/2012	ND	16.16	ND	66.34	66.34
	08/07/2012	ND	27.37	ND	55.13	55.13
	11/12/2012	ND	27.43	ND	55.07	55.07
	01/15/2013	ND	28.10	ND	54.40	54.40
	04/01/2013	ND	27.14	ND	55.36	55.36
	07/09/2013	ND	28.78	ND	53.72	53.72
	10/21/2013	ND	17.66	ND	64.84	64.84
	01/14/2014	ND	7.10	ND	75.40	75.40
	04/09/2014	ND	13.65	ND	68.85	68.85
TF-01						
	04/05/2004	ND	4.46	ND	NC	NC
	10/05/2004	ND	11.05	ND	NC	NC
	01/03/2005	ND	11.13	ND	NC	NC
	04/13/2005	ND	8.33	ND	NC	NC
	11/17/2005	ND	9.33	ND	NC	NC
	03/30/2006	ND	10.92	ND	NC	NC
	06/29/2006	ND	9.66	ND	NC	NC
	12/19/2006	Well Not Gauged - Dry Well				
	01/18/2007	ND	11.24	ND	NC	NC
	03/06/2007	Well Not Gauged - Dry Well				
	06/22/2007	Well Not Gauged - Dry Well				
	09/25/2007	Well Not Gauged - Dry Well				
	12/05/2007	Well Not Gauged - Dry Well				
	03/25/2008	Well Not Gauged - Dry Well				
	09/15/2008	ND	11.86	ND	NC	NC
	12/12/2008	ND	12.00	ND	NC	NC
	02/20/2009	ND	11.98	ND	NC	NC
	05/07/2009	ND	11.96	ND	NC	NC
	09/23/2009	Well Not Gauged - Dry Well				
	03/11/2010	ND	8.02	ND	NC	NC

Notes:
[Well Depth, Screen Interval] - Feet below ground surface
NC - Not Calculated - Top of casing elevation unknown, unable to calculate groundwater elevation
ND - Not Detected
NM-Not Measurable
NA-Not Available

Table 1
Well Gauge Report
Former Shell Service Station #137675

Well Name	*Date*	*Depth to Product (ft)*	*Depth to Water (ft)*	*Product Thickness (ft)*	*Groundwater Elevation (ft)*	*Corrected GW Elevation (ft)*
TF-01						
	05/17/2010	ND	8.70	ND	NC	NC
	12/02/2010	ND	11.97	ND	NC	NC
	02/15/2011	ND	11.85	ND	NC	NC
	05/16/2011	ND	10.44	ND	NC	NC
	10/31/2011	ND	11.97	ND	NC	NC
	04/30/2012	ND	9.81	ND	NC	NC
	08/07/2012	ND	11.70	ND	NC	NC
	11/12/2012	Well Not Gauged - Under parked car				
	04/01/2013	ND	10.51	ND	NC	NC
	07/09/2013	Well Not Gauged - Not Found				
	10/21/2013	Well Not Gauged				
	01/14/2014	ND	10.69	ND	NC	NC
	04/08/2014	ND	7.36	ND	NC	NC
TF-02						
	04/05/2004	ND	4.82	ND	NC	NC
	10/05/2004	ND	11.46	ND	NC	NC
	01/03/2005	ND	11.52	ND	NC	NC
	04/13/2005	ND	8.73	ND	NC	NC
	11/17/2005	ND	10.07	ND	NC	NC
	03/30/2006	ND	11.29	ND	NC	NC
	06/29/2006	ND	10.09	ND	NC	NC
	12/19/2006	Well Not Gauged - Dry Well				
	01/18/2007	ND	11.57	ND	NC	NC
	03/06/2007	Well Not Gauged - Dry Well				
	06/22/2007	Well Not Gauged - Dry Well				
	09/25/2007	Well Not Gauged - Dry Well				
	12/05/2007	Well Not Gauged - Dry Well				
	03/25/2008	Well Not Gauged - Dry Well				
	09/15/2008	ND	12.41	ND	NC	NC
	12/12/2008	ND	12.52	ND	NC	NC
	02/20/2009	ND	12.37	ND	NC	NC
	05/07/2009	ND	12.32	ND	NC	NC
	09/23/2009	Well Not Gauged - Dry Well				
	12/07/2009	ND	11.59	ND	NC	NC
	03/11/2010	ND	8.37	ND	NC	NC
	05/17/2010	ND	9.07	ND	NC	NC
	09/27/2010	ND	12.42	ND	NC	NC
	12/02/2010	ND	12.51	ND	NC	NC
	02/14/2011	ND	12.26	ND	NC	NC
	05/16/2011	ND	10.80	ND	NC	NC
	10/31/2011	ND	12.33	ND	NC	NC
	02/01/2012	ND	11.86	ND	NC	NC

Notes:
[Well Depth, Screen Interval] - Feet below ground surface
NC - Not Calculated - Top of casing elevation unknown, unable to calculate groundwater elevation
ND - Not Detected
NM-Not Measurable
NA-Not Available

Table 1
Well Gauge Report
Former Shell Service Station #137675

Well Name	*Date*	*Depth to Product (ft)*	*Depth to Water (ft)*	*Product Thickness (ft)*	*Groundwater Elevation (ft)*	*Corrected GW Elevation (ft)*
TF-02						
	04/30/2012	ND	10.15	ND	NC	NC
	08/07/2012	Well Not Gauged - Dry Well				
	11/12/2012	ND	11.88	ND	NC	NC
	04/01/2013	ND	10.70	ND	NC	NC
	07/09/2013	ND	9.60	ND	NC	NC
	10/21/2013	ND	12.40	ND	NC	NC
	01/14/2014	ND	10.93	ND	NC	NC
	04/08/2014	ND	7.60	ND	NC	NC

Notes:
[Well Depth, Screen Interval] - Feet below ground surface
NC - Not Calculated - Top of casing elevation unknown, unable to calculate groundwater elevation
ND - Not Detected
NM-Not Measurable
NA-Not Available

Table 2
Summary of Groundwater Analytical Results
Former Shell Service Station #137675

Sample Date	*Benzene (µg/L)*	*Toluene (µg/L)*	*Ethylbenzene (µg/L)*	*Total Xylenes (µg/L)*	*Total BTEX (µg/L)*	*MTBE (µg/L)*	*TBA (µg/L)*	*TPH-GRO (µg/L)*	*TPH-DRO (µg/L)*
710 BNR									
10/18/2003	ND	ND	ND	ND	ND	3.2	ND	NS	NS
11/20/2003	ND	ND	ND	ND	ND	1.8	ND	ND	ND
02/13/2004	ND	ND	ND	ND	ND	3.6	ND	ND	ND
10/22/2004	ND	ND	ND	ND	ND	5.5	ND	ND	ND
12/08/2004	ND	ND	ND	ND	ND	4.5	ND	ND	ND
03/31/2005	ND	ND	ND	NS	ND	6.5	NS	ND	ND
06/23/2005	ND	ND	ND	ND	ND	4.2	ND	ND	ND
08/17/2005	ND	ND	ND	ND	ND	4.9	ND	ND	ND
11/17/2005	ND	ND	ND	ND	ND	6.3	NS	ND	ND
03/30/2006	ND	ND	ND	ND	ND	3.56	NS	ND	ND
06/29/2006	ND	ND	ND	ND	ND	6.04	NS	ND	ND
09/26/2006	ND(1.0)	ND(1.0)	ND(1.0)	ND(2.0)	ND(5.0)	5.54	NS	ND(100)	ND(93.9)
12/28/2006	ND(1.0)	ND(1.0)	ND(1.0)	ND(3.0)	ND(6.0)	6.18	NS	ND(100)	ND(93.9)
03/26/2007	ND(1.0)	ND(2.0)	ND(2.0)	ND(6.0)	ND(11)	5.0	NS	ND(100)	160
06/08/2007	ND(1.0)	ND(1.0)	ND(1.0)	ND(3.0)	ND(6.0)	5.9	NS	ND(100)	ND(98)
09/13/2007	ND(1.0)	ND(1.0)	ND(1.0)	ND(3.0)	ND(6.0)	5.71	ND(20)	ND(100)	ND(95.2)
12/03/2007	ND(1.0)	ND(1.0)	ND(1.0)	ND(3.0)	ND(6.0)	7.26	NS	ND(100)	2710
03/27/2008	ND(1.0)	ND(1.0)	ND(1.0)	ND(1.0)	ND(4.0)	4.0	NS	ND(100)	ND(50)
06/24/2008	ND(1.0)	ND(1.0)	ND(1.0)	ND(1.0)	ND(4.0)	4.0	NS	ND(100)	230
09/22/2008	ND(0.2105)	ND(0.1601)	ND(0.1959)	ND	ND(0.5665)	5.415	NS	120	4000
12/12/2008	ND(0.2105)	ND(0.1601)	ND(0.1959)	ND(0.6946)	ND(1.2611)	ND(0.2562)	NS	ND(25)	21.0 I
02/20/2009	ND(0.2105)	ND(0.1601)	ND(0.1959)	ND(0.6946)	ND(1.2611)	5.54	ND(2.0)	ND(25)	1400
06/04/2009	ND(0.2105)	2.01	ND(0.1959)	ND(0.231)	2.01	3.35 I	NS	ND(25)	ND(25)
09/10/2009	ND(0.2)	ND(0.2)	ND(0.2)	ND(0.2)	ND(0.8)	3.26	ND(15)	ND(13)	ND(36)
12/02/2009	ND(0.211)	ND(0.247)	ND(0.196)	ND(0.298)	ND(0.952)	5.13	NS	27.0 I	ND(36)
03/15/2010	ND(0.211)	ND(0.247)	ND(0.196)	ND(0.298)	ND(0.952)	1.7	NS	ND(25)	79.0
06/11/2010	ND(1.0)	ND(1.0)	ND(1.0)	ND(1.0)	ND(4.0)	3.3	NS	ND(200)	ND(100)
08/27/2010	ND(1.0)	ND(1.0)	ND(1.0)	ND(1.0)	ND(4.0)	2.6	ND(25)	ND(200)	ND(110)
11/16/2010	ND(1.0)	ND(1.0)	ND(1.0)	ND(1.0)	ND(4.0)	2.4	NS	ND(200)	ND(100)
02/18/2011	ND(1.0)	ND(1.0)	ND(1.0)	ND(1.0)	ND(4.0)	2.0	NS	ND(200)	ND(100)
05/19/2011	ND(1.0)	ND(1.0)	ND(1.0)	ND(1.0)	ND(4.0)	1.8	NS	ND(200)	211
08/09/2011	ND(1.0)	ND(1.0)	ND(1.0)	ND(1.0)	ND(4.0)	1.6	NS	ND(200)	ND(100)
11/02/2011	ND(1.0)	ND(1.0)	ND(1.0)	ND(1.0)	ND(4.0)	1.4	NS	ND(200)	ND(100)
02/02/2012	ND(1.0)	ND(1.0)	ND(1.0)	ND(1.0)	ND(4.0)	1.3	ND(25)	NS	NS
05/02/2012	ND(1.0)	ND(1.0)	ND(1.0)	ND(1.0)	ND(4.0)	1.2	ND(25)	ND(200)	ND(110)

BTEX - Benzene, Toluene, Ethylbenzene, Xylenes
MTBE - Methyl tert-Butyl Ether
TBA - Tertiary Butyl Alcohol
TPH-GRO - Total Petroleum Hydrocarbons Gasoline Range Organics
TPH-DRO - Total Petroleum Hydrocarbons Diesel Range Organics

ND - Not Detected (Reporting Limit Not Available)
ND (100) - Not Detected (Reporting Limit)
NS - Not Sampled
I - Results between Reporting Limit and Method Detection Limit
J - Estimated Value

(µg/L) - micrograms per Liter

Table 2
Summary of Groundwater Analytical Results
Former Shell Service Station #137675

Sample Date	*Benzene (µg/L)*	*Toluene (µg/L)*	*Ethylbenzene (µg/L)*	*Total Xylenes (µg/L)*	*Total BTEX (µg/L)*	*MTBE (µg/L)*	*TBA (µg/L)*	*TPH-GRO (µg/L)*	*TPH-DRO (µg/L)*
710 BNR									
08/07/2012	ND(1.0)	ND(1.0)	ND(1.0)	ND(1.0)	ND(4.0)	1.1	ND(25)	NS	NS
11/13/2012	ND(1.0)	ND(1.0)	ND(1.0)	ND(1.0)	ND(4.0)	0.98 J	ND(25)	NS	NS
01/15/2013	ND(1.0)	ND(1.0)	ND(1.0)	ND(1.0)	ND(4.0)	0.90 J	ND(25)	NS	NS
04/01/2013	ND(1.0)	ND(1.0)	ND(1.0)	ND(1.0)	ND(4.0)	0.90 J	ND(25)	NS	NS
07/10/2013	ND(1.0)	ND(1.0)	ND(1.0)	ND(1.0)	ND(4.0)	0.72 J	ND(25)	NS	NS
10/21/2013	ND(1.0)	ND(1.0)	ND(1.0)	ND(1.0)	ND(4.0)	0.68 J	ND(25)	NS	NS
01/14/2014	ND(1.0)	ND(1.0)	ND(1.0)	ND(1.0)	ND(4.0)	0.61 J	ND(25)	NS	NS
04/08/2014	ND(0.5)	ND(1.0)	ND(0.5)	ND(1.0)	ND(3.0)	0.47 J	ND(25)	NS	NS
711 BNR									
10/03/2003	ND	ND	ND	ND	ND	ND	ND	NS	NS
11/21/2003	ND	ND	ND	ND	ND	0.46	ND	ND	ND
02/13/2004	ND	ND	ND	ND	ND	ND	ND	ND	ND
09/26/2006	ND(1.0)	ND(1.0)	ND(1.0)	ND(2.0)	ND(5.0)	1.04	NS	ND(100)	ND(93.9)
12/28/2006	ND(1.0)	ND(1.0)	ND(1.0)	ND(3.0)	ND(6.0)	1.47	NS	ND(100)	ND(94.3)
03/26/2007	ND(1.0)	ND(2.0)	ND(2.0)	ND(6.0)	ND(11)	ND(2.0)	NS	ND(100)	ND(100)
06/08/2007	ND(1.0)	ND(1.0)	ND(1.0)	ND(3.0)	ND(6.0)	1.04	NS	ND(100)	ND(118)
09/13/2007	ND(1.0)	ND(1.0)	ND(1.0)	ND(3.0)	ND(6.0)	1.71	ND(20)	ND(100)	ND(95.2)
12/03/2007	ND(1.0)	ND(1.0)	ND(1.0)	ND(3.0)	ND(6.0)	3.05	NS	ND(100)	ND(94.3)
03/27/2008	ND(1.0)	ND(1.0)	ND(1.0)	ND(1.0)	ND(4.0)	1.0	NS	ND(100)	ND(50)
06/24/2008	ND(1.0)	ND(1.0)	ND(1.0)	ND(1.0)	ND(4.0)	ND(1.0)	NS	ND(100)	ND(50)
09/22/2008	ND(0.2105)	ND(0.1601)	ND(0.1959)	ND	ND(0.5665)	ND(0.2562)	NS	ND(20)	53.0 I
12/12/2008	ND(0.2105)	ND(0.1601)	ND(0.1959)	0.81	0.81	ND(0.2562)	NS	ND(25)	14.0 I
02/20/2009	ND(0.2105)	ND(0.1601)	ND(0.1959)	ND(0.6946)	ND(1.2611)	1.19 I	ND(2.0)	ND(25)	26.0 I
06/04/2009	ND(0.2105)	1.21	ND(0.1959)	ND(0.231)	1.21	ND(0.2562)	NS	ND(25)	ND(25)
09/10/2009	ND(0.2)	ND(0.2)	ND(0.2)	ND(0.2)	ND(0.8)	0.47 I	ND(15)	ND(13)	ND(36)
12/02/2009	ND(0.211)	ND(0.247)	ND(0.196)	ND(0.298)	ND(0.952)	0.80 I	NS	ND(25)	ND(36)
03/15/2010	ND(0.211)	ND(0.247)	ND(0.196)	ND(0.298)	ND(0.952)	ND(0.261)	NS	ND(25)	40.0
06/11/2010	ND(1.0)	ND(1.0)	ND(1.0)	ND(1.0)	ND(4.0)	ND(1.0)	NS	ND(200)	ND(100)
08/27/2010	ND(1.0)	ND(1.0)	ND(1.0)	ND(1.0)	ND(4.0)	ND(1.0)	ND(25)	ND(200)	ND(100)
11/16/2010	ND(1.0)	ND(1.0)	ND(1.0)	ND(1.0)	ND(4.0)	0.50 J	NS	ND(200)	ND(110)
02/18/2011	ND(1.0)	ND(1.0)	ND(1.0)	ND(1.0)	ND(4.0)	0.44 J	NS	ND(200)	ND(120)
05/19/2011	ND(1.0)	ND(1.0)	ND(1.0)	ND(1.0)	ND(4.0)	0.37 J	NS	ND(200)	243
08/09/2011	ND(1.0)	ND(1.0)	ND(1.0)	ND(1.0)	ND(4.0)	ND(1.0)	NS	ND(200)	ND(110)
11/02/2011	ND(1.0)	ND(1.0)	ND(1.0)	ND(1.0)	ND(4.0)	ND(1.0)	NS	ND(200)	ND(100)
02/02/2012	ND(1.0)	ND(1.0)	ND(1.0)	ND(1.0)	ND(4.0)	ND(1.0)	ND(25)	NS	NS

BTEX - Benzene, Toluene, Ethylbenzene, Xylenes
MTBE - Methyl tert-Butyl Ether
TBA - Tertiary Butyl Alcohol
TPH-GRO - Total Petroleum Hydrocarbons Gasoline Range Organics
TPH-DRO - Total Petroleum Hydrocarbons Diesel Range Organics

ND - Not Detected (Reporting Limit Not Available)
ND (100) - Not Detected (Reporting Limit)
NS - Not Sampled
I - Results between Reporting Limit and Method Detection Limit
J - Estimated Value

(µg/L) - micrograms per Liter

Table 2
Summary of Groundwater Analytical Results
Former Shell Service Station #137675

Sample Date	*Benzene (µg/L)*	*Toluene (µg/L)*	*Ethylbenzene (µg/L)*	*Total Xylenes (µg/L)*	*Total BTEX (µg/L)*	*MTBE (µg/L)*	*TBA (µg/L)*	*TPH-GRO (µg/L)*	*TPH-DRO (µg/L)*
711 BNR									
05/02/2012	ND(1.0)	ND(1.0)	ND(1.0)	ND(1.0)	ND(4.0)	ND(1.0)	ND(25)	ND(200)	ND(100)
08/07/2012	ND(1.0)	ND(1.0)	ND(1.0)	ND(1.0)	ND(4.0)	0.46 J	ND(25)	NS	NS
11/13/2012	ND(1.0)	ND(1.0)	ND(1.0)	ND(1.0)	ND(4.0)	0.45 J	ND(25)	NS	NS
01/15/2013	ND(1.0)	ND(1.0)	ND(1.0)	ND(1.0)	ND(4.0)	0.40 J	ND(25)	NS	NS
04/01/2013	ND(1.0)	ND(1.0)	ND(1.0)	ND(1.0)	ND(4.0)	0.26 J	ND(25)	NS	NS
07/10/2013	ND(1.0)	ND(1.0)	ND(1.0)	ND(1.0)	ND(4.0)	ND(1.0)	ND(25)	NS	NS
10/22/2013	ND(1.0)	ND(1.0)	ND(1.0)	ND(1.0)	ND(4.0)	ND(1.0)	ND(25)	NS	NS
01/14/2014	ND(1.0)	ND(1.0)	ND(1.0)	ND(1.0)	ND(4.0)	ND(1.0)	ND(25)	NS	NS
04/08/2014	ND(0.5)	ND(1.0)	ND(0.5)	ND(1.0)	ND(3.0)	ND(1.0)	ND(25)	NS	NS
720 BNR									
10/18/2003	ND	ND	ND	ND	ND	21.0	ND	NS	NS
11/20/2003	ND	ND	ND	ND	ND	27.7	ND	ND	ND
12/23/2003	ND	ND	ND	ND	ND	23.0	ND	ND	ND
01/16/2004	ND	ND	ND	ND	ND	22.0	NS	ND	ND
02/13/2004	ND	ND	ND	ND	ND	26.7	ND	ND	ND
03/02/2004	ND	ND	ND	ND	ND	28.9	ND	ND	ND
03/25/2004	ND	ND	ND	ND	ND	25.2	ND	ND	ND
04/16/2004	ND	ND	ND	ND	ND	26.6	ND	ND	ND
05/26/2004	ND	ND	ND	ND	ND	27.1	ND	ND	ND
06/22/2004	ND	ND	ND	ND	ND	24.8	ND	ND	ND
08/26/2004	ND	ND	ND	ND	ND	25.0	ND	ND	ND
10/22/2004	ND	ND	ND	ND	ND	15.6	ND	ND	ND
12/08/2004	ND	ND	ND	ND	ND	12.7	ND	ND	ND
03/31/2005	ND	ND	ND	ND	ND	14.5	NS	ND	ND
06/23/2005	ND	ND	ND	ND	ND	11.5	ND	ND	ND
08/17/2005	ND	ND	ND	ND	ND	12.2	ND	ND	ND
11/17/2005	ND	ND	ND	ND	ND	13.1	NS	ND	ND
03/30/2006	ND	ND	ND	ND	ND	7.88	NS	ND	ND
06/29/2006	ND	ND	ND	ND	ND	5.68	NS	ND	ND
09/26/2006	ND(1.0)	ND(1.0)	ND(1.0)	ND(2.0)	ND(5.0)	3.17	NS	ND(100)	ND(96.2)
12/28/2006	ND(1.0)	ND(1.0)	ND(1.0)	ND(3.0)	ND(6.0)	2.59	NS	ND(100)	ND(97.1)
03/26/2007	ND(1.0)	ND(2.0)	ND(2.0)	ND(6.0)	ND(11)	ND(2.0)	NS	ND(100)	ND(100)
06/08/2007	ND(1.0)	ND(1.0)	ND(1.0)	ND(3.0)	ND(6.0)	ND(1.0)	NS	ND(100)	ND(111)
09/13/2007	ND(1.0)	ND(1.0)	ND(1.0)	ND(3.0)	ND(6.0)	ND(1.0)	ND(20)	ND(100)	ND(100)
12/03/2007	ND(1.0)	ND(1.0)	ND(1.0)	ND(3.0)	ND(6.0)	1.2	NS	ND(100)	ND(100)

BTEX - Benzene, Toluene, Ethylbenzene, Xylenes
MTBE - Methyl tert-Butyl Ether
TBA - Tertiary Butyl Alcohol
TPH-GRO - Total Petroleum Hydrocarbons Gasoline Range Organics
TPH-DRO - Total Petroleum Hydrocarbons Diesel Range Organics

ND - Not Detected (Reporting Limit Not Available)
ND (100) - Not Detected (Reporting Limit)
NS - Not Sampled
I - Results between Reporting Limit and Method Detection Limit
J - Estimated Value

(µg/L) - micrograms per Liter

Table 2
Summary of Groundwater Analytical Results
Former Shell Service Station #137675

Sample Date	Benzene (µg/L)	Toluene (µg/L)	Ethylbenzene (µg/L)	Total Xylenes (µg/L)	Total BTEX (µg/L)	MTBE (µg/L)	TBA (µg/L)	TPH-GRO (µg/L)	TPH-DRO (µg/L)
720 BNR									
03/27/2008	ND(1.0)	ND(1.0)	ND(1.0)	ND(1.0)	ND(4.0)	ND(1.0)	NS	ND(100)	ND(50)
06/24/2008	ND(1.0)	ND(1.0)	ND(1.0)	ND(1.0)	ND(4.0)	ND(1.0)	NS	ND(100)	ND(50)
09/22/2008	ND(0.2105)	ND(0.1601)	ND(0.1959)	ND	ND(0.5665)	ND(0.2562)	NS	ND(20)	49.0 I
12/12/2008	ND(0.2105)	ND(0.1601)	ND(0.1959)	0.53	0.53	ND(0.2562)	NS	ND(25)	ND(14)
02/20/2009	ND(0.2105)	ND(0.1601)	ND(0.1959)	ND(0.6946)	ND(1.2611)	ND(0.2562)	ND(2.0)	ND(25)	ND(25)
06/04/2009	ND(0.2105)	4.62	ND(0.1959)	ND(0.231)	4.62	ND(0.2562)	NS	41.0 I	ND(26)
09/10/2009	ND(0.2)	ND(0.2)	ND(0.2)	ND(0.2)	ND(0.8)	0.56	ND(15)	ND(13)	ND(36)
12/02/2009	ND(0.211)	ND(0.247)	ND(0.196)	ND(0.298)	ND(0.952)	0.77 I	NS	31.0 I	ND(36)
03/15/2010	ND(0.211)	ND(0.247)	ND(0.196)	ND(0.298)	ND(0.952)	ND(0.261)	NS	ND(25)	117
06/11/2010	ND(1.0)	ND(1.0)	ND(1.0)	ND(1.0)	ND(4.0)	0.77 J	NS	ND(200)	ND(100)
08/27/2010	ND(1.0)	ND(1.0)	ND(1.0)	ND(1.0)	ND(4.0)	0.54 J	ND(25)	ND(200)	ND(110)
11/16/2010	ND(1.0)	ND(1.0)	ND(1.0)	ND(1.0)	ND(4.0)	0.48 J	NS	ND(200)	ND(120)
02/18/2011	ND(1.0)	ND(1.0)	ND(1.0)	ND(1.0)	ND(4.0)	ND(1.0)	NS	ND(200)	137
05/19/2011	ND(1.0)	ND(1.0)	ND(1.0)	ND(1.0)	ND(4.0)	0.30 J	ND(25)	ND(200)	ND(130)
08/09/2011	ND(1.0)	ND(1.0)	ND(1.0)	ND(1.0)	ND(4.0)	0.34 J	NS	ND(200)	ND(100)
11/02/2011	ND(1.0)	ND(1.0)	ND(1.0)	ND(1.0)	ND(4.0)	0.30 J	NS	ND(200)	ND(100)
02/02/2012	ND(1.0)	ND(1.0)	ND(1.0)	ND(1.0)	ND(4.0)	0.35 J	ND(25)	NS	NS
05/02/2012	ND(1.0)	ND(1.0)	ND(1.0)	ND(1.0)	ND(4.0)	0.40 J	ND(25)	ND(200)	ND(100)
08/07/2012	ND(1.0)	ND(1.0)	ND(1.0)	ND(1.0)	ND(4.0)	0.40 J	ND(25)	NS	NS
11/13/2012	ND(1.0)	ND(1.0)	ND(1.0)	ND(1.0)	ND(4.0)	0.24 J	ND(25)	NS	NS
01/15/2013	ND(1.0)	ND(1.0)	ND(1.0)	ND(1.0)	ND(4.0)	ND(1.0)	ND(25)	NS	NS
04/01/2013	ND(1.0)	ND(1.0)	ND(1.0)	ND(1.0)	ND(4.0)	0.24 J	ND(25)	NS	NS
07/10/2013	ND(1.0)	ND(1.0)	ND(1.0)	ND(1.0)	ND(4.0)	0.30 J	ND(25)	NS	NS
10/21/2013	ND(1.0)	ND(1.0)	ND(1.0)	ND(1.0)	ND(4.0)	ND(1.0)	ND(25)	NS	NS
01/14/2014	ND(1.0)	ND(1.0)	ND(1.0)	ND(1.0)	ND(4.0)	ND(1.0)	ND(25)	NS	NS
04/08/2014	ND(0.5)	ND(1.0)	ND(0.5)	ND(1.0)	ND(3.0)	ND(1.0)	ND(25)	NS	NS
721 BND									
08/07/2012	ND(1.0)	ND(1.0)	ND(1.0)	4.6	4.6	ND(1.0)	ND(25)	NS	NS
11/13/2012	4.4	0.34 J	ND(1.0)	10.1	14.84	ND(1.0)	ND(25)	NS	NS
01/16/2013	1.0	1.5	0.46 J	5.0	7.96	0.70 J	ND(25)	NS	NS
04/02/2013	9.3	ND(1.0)	ND(1.0)	1.8	11.1	ND(1.0)	ND(25)	NS	NS
07/10/2013	4.1	ND(1.0)	ND(1.0)	8.7	12.8	ND(1.0)	ND(25)	NS	NS
10/22/2013	0.88 J	ND(1.0)	ND(1.0)	2.7	3.58	ND(1.0)	ND(25)	NS	NS
01/15/2014	4.8	ND(1.0)	ND(1.0)	7.1	11.9	ND(1.0)	ND(25)	NS	NS
04/08/2014	0.90	ND(1.0)	ND(0.5)	2.6	3.5	ND(1.0)	ND(25)	NS	NS

BTEX - Benzene, Toluene, Ethylbenzene, Xylenes
MTBE - Methyl tert-Butyl Ether
TBA - Tertiary Butyl Alcohol
TPH-GRO - Total Petroleum Hydrocarbons Gasoline Range Organics
TPH-DRO - Total Petroleum Hydrocarbons Diesel Range Organics

ND - Not Detected (Reporting Limit Not Available)
ND (100) - Not Detected (Reporting Limit)
NS - Not Sampled
I - Results between Reporting Limit and Method Detection Limit
J - Estimated Value

(µg/L) - micrograms per Liter

Table 2
Summary of Groundwater Analytical Results
Former Shell Service Station #137675

Sample Date	*Benzene (µg/L)*	*Toluene (µg/L)*	*Ethylbenzene (µg/L)*	*Total Xylenes (µg/L)*	*Total BTEX (µg/L)*	*MTBE (µg/L)*	*TBA (µg/L)*	*TPH-GRO (µg/L)*	*TPH-DRO (µg/L)*
721 BNR									
10/03/2003	ND	ND	ND	ND	ND	2.5	NS	NS	NS
11/20/2003	ND	ND	ND	ND	ND	2.8	ND	ND	ND
12/23/2003	ND	ND	ND	ND	ND	2.7	ND	ND	ND
01/16/2004	ND	ND	ND	ND	ND	2.6	ND	ND	ND
02/13/2004	ND	ND	ND	ND	ND	3.0	ND	ND	ND
03/02/2004	ND	ND	ND	ND	ND	3.2	ND	ND	ND
03/25/2004	ND	ND	ND	ND	ND	3.0	ND	ND	ND
04/16/2004	ND	ND	ND	ND	ND	3.0	ND	ND	ND
06/24/2004	ND	NS	NS	ND	ND	3.6	NS	ND	NS
10/22/2004	ND	ND	ND	ND	ND	4.8	ND	ND	ND
12/08/2004	ND	ND	ND	ND	ND	3.7	ND	ND	ND
03/31/2005	ND	ND	ND	ND	ND	4.4	NS	ND	ND
06/23/2005	ND	ND	ND	ND	ND	2.6	ND	ND	ND
08/17/2005	ND	ND	ND	ND	ND	2.6	ND	ND	ND
11/17/2005	ND	ND	ND	ND	ND	2.9	NS	ND	ND
03/30/2006	ND	ND	ND	ND	ND	2.74	NS	ND	ND
06/29/2006	ND	ND	ND	ND	ND	1.74	NS	ND	ND
09/26/2006	ND(1.0)	ND(1.0)	ND(1.0)	ND(2.0)	ND(5.0)	1.74	NS	ND(100)	ND(96.2)
12/28/2006	ND(1.0)	ND(1.0)	ND(1.0)	ND(3.0)	ND(6.0)	1.28	NS	ND(100)	ND(97.1)
03/26/2007	ND(1.0)	ND(2.0)	ND(2.0)	ND(6.0)	ND(11)	ND(2.0)	NS	ND(100)	ND(100)
06/08/2007	ND(1.0)	ND(1.0)	ND(1.0)	ND(3.0)	ND(6.0)	ND(1.0)	NS	ND(100)	ND(100)
09/13/2007	ND(1.0)	ND(1.0)	ND(1.0)	ND(3.0)	ND(6.0)	ND(1.0)	ND(20)	ND(100)	ND(105)
12/03/2007	ND(1.0)	ND(1.0)	ND(1.0)	ND(3.0)	ND(6.0)	ND(1.0)	NS	ND(100)	ND(100)
03/27/2008	ND(1.0)	ND(1.0)	ND(1.0)	ND(1.0)	ND(4.0)	ND(1.0)	NS	ND(100)	ND(50)
06/24/2008	ND(1.0)	ND(1.0)	ND(1.0)	ND(1.0)	ND(4.0)	ND(1.0)	NS	ND(100)	ND(50)
09/22/2008	ND(0.2105)	ND(0.1601)	ND(0.1959)	ND	ND(0.5665)	ND(0.2562)	NS	ND(20)	55.0 I
12/12/2008	ND(0.2105)	ND(0.1601)	ND(0.1959)	ND(0.6946)	ND(1.2611)	ND(0.2562)	NS	ND(25)	87.0
02/20/2009	ND(0.2105)	ND(0.1601)	ND(0.1959)	ND(0.6946)	ND(1.2611)	ND(0.2562)	ND(2.0)	ND(25)	ND(25)
06/04/2009	ND(0.2105)	ND(0.1601)	ND(0.1959)	ND(0.231)	ND(0.7975)	ND(0.2562)	NS	ND(25)	ND(25)
09/10/2009	ND(0.2)	ND(0.2)	ND(0.2)	ND(0.2)	ND(0.8)	ND(0.2)	ND(15)	ND(13)	ND(36)
12/02/2009	ND(0.211)	ND(0.247)	ND(0.196)	ND(0.298)	ND(0.952)	ND(0.261)	NS	29.0 I	ND(36)
03/15/2010	ND(0.211)	ND(0.247)	ND(0.196)	ND(0.298)	ND(0.952)	ND(0.261)	NS	ND(25)	113
06/11/2010	ND(1.0)	ND(1.0)	ND(1.0)	ND(1.0)	ND(4.0)	ND(1.0)	NS	ND(200)	ND(100)
08/27/2010	ND(1.0)	ND(1.0)	ND(1.0)	ND(1.0)	ND(4.0)	ND(1.0)	ND(25)	ND(200)	ND(100)
11/16/2010	ND(1.0)	ND(1.0)	ND(1.0)	ND(1.0)	ND(4.0)	ND(1.0)	NS	ND(200)	ND(100)

BTEX - Benzene, Toluene, Ethylbenzene, Xylenes
MTBE - Methyl tert-Butyl Ether
TBA - Tertiary Butyl Alcohol
TPH-GRO - Total Petroleum Hydrocarbons Gasoline Range Organics
TPH-DRO - Total Petroleum Hydrocarbons Diesel Range Organics

ND - Not Detected (Reporting Limit Not Available)
ND (100) - Not Detected (Reporting Limit)
NS - Not Sampled
I - Results between Reporting Limit and Method Detection Limit
J - Estimated Value

(µg/L) - micrograms per Liter

Table 2
Summary of Groundwater Analytical Results
Former Shell Service Station #137675

Sample Date	*Benzene (µg/L)*	*Toluene (µg/L)*	*Ethylbenzene (µg/L)*	*Total Xylenes (µg/L)*	*Total BTEX (µg/L)*	*MTBE (µg/L)*	*TBA (µg/L)*	*TPH-GRO (µg/L)*	*TPH-DRO (µg/L)*
721 BNR									
02/18/2011	ND(1.0)	ND(1.0)	ND(1.0)	ND(1.0)	ND(4.0)	ND(1.0)	NS	ND(200)	ND(100)
05/19/2011	ND(1.0)	ND(1.0)	ND(1.0)	ND(1.0)	ND(4.0)	ND(1.0)	NS	ND(200)	ND(100)
08/09/2011	ND(1.0)	ND(1.0)	ND(1.0)	ND(1.0)	ND(4.0)	ND(1.0)	NS	ND(200)	ND(100)
11/02/2011	ND(1.0)	ND(1.0)	ND(1.0)	ND(1.0)	ND(4.0)	ND(1.0)	NS	ND(200)	ND(100)
02/02/2012	ND(1.0)	ND(1.0)	ND(1.0)	ND(1.0)	ND(4.0)	ND(1.0)	ND(25)	NS	NS
05/02/2012	ND(1.0)	ND(1.0)	ND(1.0)	ND(1.0)	ND(4.0)	0.21 J	ND(25)	ND(200)	ND(100)
08/07/2012	ND(1.0)	ND(1.0)	ND(1.0)	ND(1.0)	ND(4.0)	ND(1.0)	ND(25)	NS	NS
11/13/2012	ND(1.0)	ND(1.0)	ND(1.0)	ND(1.0)	ND(4.0)	ND(1.0)	ND(25)	NS	NS
01/15/2013	ND(1.0)	ND(1.0)	ND(1.0)	ND(1.0)	ND(4.0)	ND(1.0)	ND(25)	NS	NS
04/01/2013	ND(1.0)	ND(1.0)	ND(1.0)	ND(1.0)	ND(4.0)	ND(1.0)	ND(25)	NS	NS
07/10/2013	ND(1.0)	ND(1.0)	ND(1.0)	ND(1.0)	ND(4.0)	ND(1.0)	ND(25)	NS	NS
10/21/2013	ND(1.0)	ND(1.0)	ND(1.0)	ND(1.0)	ND(4.0)	ND(1.0)	ND(25)	NS	NS
01/14/2014	ND(1.0)	ND(1.0)	ND(1.0)	ND(1.0)	ND(4.0)	ND(1.0)	ND(25)	NS	NS
04/08/2014	ND(0.5)	ND(1.0)	ND(0.5)	ND(1.0)	ND(3.0)	ND(1.0)	ND(25)	NS	NS
721 BNS									
08/07/2012	0.63 J	1.3	0.97 J	6.7	9.6	8.2	40.0	NS	NS
11/13/2012	ND(1.0)	ND(1.0)	ND(1.0)	ND(1.0)	ND(4.0)	0.26 J	ND(25)	NS	NS
01/16/2013	0.77 J	ND(1.0)	ND(1.0)	ND(1.0)	0.77 J	ND(1.0)	ND(25)	NS	NS
04/02/2013	3.7	ND(1.0)	ND(1.0)	11.0	14.7	ND(1.0)	ND(25)	NS	NS
07/10/2013	4.6	ND(1.0)	ND(1.0)	ND(1.0)	4.6	ND(1.0)	ND(25)	NS	NS
10/22/2013	1.1	ND(1.0)	ND(1.0)	ND(1.0)	1.1	ND(1.0)	ND(25)	NS	NS
01/15/2014	0.69 J	ND(1.0)	ND(1.0)	ND(1.0)	0.69 J	ND(1.0)	ND(25)	NS	NS
04/08/2014	1.0	ND(1.0)	ND(0.5)	ND(1.0)	1.0	ND(1.0)	ND(25)	NS	NS
730 BND									
10/01/2010	ND(0.249)	ND(0.201)	ND(0.21)	ND(0.676)	ND(1.336)	3.2	ND(6.14)	26.0 I	260
12/02/2010	ND(0.249)	ND(0.201)	ND(0.21)	ND(0.676)	ND(1.336)	2.62	ND(6.14)	ND(25)	60.0 I
02/18/2011	ND(1.0)	ND(1.0)	ND(1.0)	ND(1.0)	ND(4.0)	ND(1.0)	ND(25)	ND(200)	ND(100)
05/19/2011	ND(1.0)	ND(1.0)	ND(1.0)	ND(1.0)	ND(4.0)	2.6	ND(25)	ND(200)	ND(100)
08/09/2011	ND(1.0)	ND(1.0)	ND(1.0)	ND(1.0)	ND(4.0)	1.6	ND(25)	ND(200)	190
11/02/2011	0.074 J	ND(0.5)	ND(0.5)	ND(0.5)	0.074 J	0.19 J	ND(5.0)	ND(200)	ND(100)
02/02/2012	ND(1.0)	ND(1.0)	ND(1.0)	ND(1.0)	ND(4.0)	2.7	ND(25)	NS	NS
05/03/2012	ND(1.0)	ND(1.0)	ND(1.0)	ND(1.0)	ND(4.0)	2.3	ND(25)	ND(200)	ND(100)
08/07/2012	ND(1.0)	ND(1.0)	ND(1.0)	ND(1.0)	ND(4.0)	2.0	ND(25)	NS	NS
11/14/2012	ND(1.0)	ND(1.0)	ND(1.0)	ND(1.0)	ND(4.0)	2.0	ND(25)	NS	NS
01/16/2013	ND(1.0)	ND(1.0)	ND(1.0)	ND(1.0)	ND(4.0)	1.8	ND(25)	NS	NS

BTEX - Benzene, Toluene, Ethylbenzene, Xylenes
MTBE - Methyl tert-Butyl Ether
TBA - Tertiary Butyl Alcohol
TPH-GRO - Total Petroleum Hydrocarbons Gasoline Range Organics
TPH-DRO - Total Petroleum Hydrocarbons Diesel Range Organics

ND - Not Detected (Reporting Limit Not Available)
ND (100) - Not Detected (Reporting Limit)
NS - Not Sampled
I - Results between Reporting Limit and Method Detection Limit
J - Estimated Value

(µg/L) - micrograms per Liter

Table 2
Summary of Groundwater Analytical Results
Former Shell Service Station #137675

Sample Date	*Benzene (µg/L)*	*Toluene (µg/L)*	*Ethylbenzene (µg/L)*	*Total Xylenes (µg/L)*	*Total BTEX (µg/L)*	*MTBE (µg/L)*	*TBA (µg/L)*	*TPH-GRO (µg/L)*	*TPH-DRO (µg/L)*
730 BND									
04/03/2013	ND(1.0)	ND(1.0)	ND(1.0)	ND(1.0)	ND(4.0)	1.8	ND(25)	NS	NS
07/10/2013	ND(1.0)	ND(1.0)	ND(1.0)	ND(1.0)	ND(4.0)	1.4	ND(25)	NS	NS
10/22/2013	ND(1.0)	ND(1.0)	ND(1.0)	ND(1.0)	ND(4.0)	1.3	ND(25)	NS	NS
01/15/2014	ND(1.0)	ND(1.0)	ND(1.0)	ND(1.0)	ND(4.0)	1.3	ND(25)	NS	NS
04/08/2014	ND(0.5)	ND(1.0)	ND(0.5)	ND(1.0)	ND(3.0)	0.87 J	ND(25)	NS	NS
730 BNR									
08/07/2012	ND(1.0)	ND(1.0)	ND(1.0)	ND(1.0)	ND(4.0)	0.90 J	ND(25)	NS	NS
11/13/2012	ND(1.0)	ND(1.0)	ND(1.0)	ND(1.0)	ND(4.0)	0.29 J	ND(25)	NS	NS
01/15/2013	ND(1.0)	ND(1.0)	ND(1.0)	ND(1.0)	ND(4.0)	1.5	ND(25)	NS	NS
04/01/2013	ND(1.0)	ND(1.0)	ND(1.0)	ND(1.0)	ND(4.0)	ND(1.0)	ND(25)	NS	NS
07/10/2013	ND(1.0)	ND(1.0)	ND(1.0)	ND(1.0)	ND(4.0)	0.71 J	ND(25)	NS	NS
01/14/2014	ND(1.0)	ND(1.0)	ND(1.0)	ND(1.0)	ND(4.0)	ND(1.0)	ND(25)	NS	NS
04/08/2014	ND(0.5)	ND(1.0)	ND(0.5)	ND(1.0)	ND(3.0)	ND(1.0)	ND(25)	NS	NS
730 BNS									
10/01/2010	ND(0.249)	ND(0.201)	ND(0.21)	ND(0.676)	ND(1.336)	2.86	ND(6.14)	ND(25)	404
12/02/2010	ND(0.249)	ND(0.201)	ND(0.21)	ND(0.676)	ND(1.336)	1.27	ND(6.14)	32.0 I	ND(40)
05/19/2011	ND(1.0)	ND(1.0)	ND(1.0)	ND(1.0)	ND(4.0)	1.8	ND(25)	ND(200)	ND(100)
08/09/2011	ND(1.0)	ND(1.0)	ND(1.0)	ND(1.0)	ND(4.0)	0.55 J	ND(25)	ND(200)	ND(100)
11/02/2011	ND(0.5)	ND(0.5)	ND(0.5)	ND(0.5)	ND(2.0)	1.5	ND(5.0)	ND(200)	ND(100)
02/02/2012	ND(1.0)	ND(1.0)	ND(1.0)	ND(1.0)	ND(4.0)	1.4	ND(25)	NS	NS
05/03/2012	ND(1.0)	ND(1.0)	ND(1.0)	ND(1.0)	ND(4.0)	1.6	ND(25)	ND(200)	ND(110)
08/07/2012	ND(1.0)	ND(1.0)	ND(1.0)	ND(1.0)	ND(4.0)	1.5	ND(25)	NS	NS
11/13/2012	ND(1.0)	ND(1.0)	ND(1.0)	ND(1.0)	ND(4.0)	1.7	ND(25)	NS	NS
01/16/2013	ND(1.0)	ND(1.0)	ND(1.0)	ND(1.0)	ND(4.0)	1.3	ND(25)	NS	NS
04/03/2013	ND(1.0)	ND(1.0)	ND(1.0)	ND(1.0)	ND(4.0)	1.1	ND(25)	NS	NS
07/10/2013	ND(1.0)	ND(1.0)	ND(1.0)	ND(1.0)	ND(4.0)	1.1	ND(25)	NS	NS
10/22/2013	ND(1.0)	ND(1.0)	ND(1.0)	ND(1.0)	ND(4.0)	0.90 J	ND(25)	NS	NS
01/15/2014	ND(1.0)	ND(1.0)	ND(1.0)	ND(1.0)	ND(4.0)	1.0	ND(25)	NS	NS
04/08/2014	ND(0.5)	ND(1.0)	ND(0.5)	ND(1.0)	ND(3.0)	0.62 J	ND(25)	NS	NS
740 BNR									
01/15/2013	ND(1.0)	ND(1.0)	ND(1.0)	ND(1.0)	ND(4.0)	ND(1.0)	ND(25)	NS	NS
04/01/2013	ND(1.0)	ND(1.0)	ND(1.0)	ND(1.0)	ND(4.0)	1.3	ND(25)	NS	NS
07/10/2013	ND(1.0)	ND(1.0)	ND(1.0)	ND(1.0)	ND(4.0)	1.8	ND(25)	NS	NS
01/14/2014	ND(1.0)	ND(1.0)	ND(1.0)	ND(1.0)	ND(4.0)	1.3	ND(25)	NS	NS
04/08/2014	ND(0.5)	ND(1.0)	ND(0.5)	ND(1.0)	ND(3.0)	0.91 J	ND(25)	NS	NS

BTEX - Benzene, Toluene, Ethylbenzene, Xylenes
MTBE - Methyl tert-Butyl Ether
TBA - Tertiary Butyl Alcohol
TPH-GRO - Total Petroleum Hydrocarbons Gasoline Range Organics
TPH-DRO - Total Petroleum Hydrocarbons Diesel Range Organics

ND - Not Detected (Reporting Limit Not Available)
ND (100) - Not Detected (Reporting Limit)
NS - Not Sampled
I - Results between Reporting Limit and Method Detection Limit
J - Estimated Value

(µg/L) - micrograms per Liter

Table 2
Summary of Groundwater Analytical Results
Former Shell Service Station #137675

Sample Date	*Benzene (µg/L)*	*Toluene (µg/L)*	*Ethylbenzene (µg/L)*	*Total Xylenes (µg/L)*	*Total BTEX (µg/L)*	*MTBE (µg/L)*	*TBA (µg/L)*	*TPH-GRO (µg/L)*	*TPH-DRO (µg/L)*
750 BND									
06/22/2005	ND	ND	ND	ND	ND	ND	ND	ND	664
11/17/2005	ND	ND	ND	ND	ND	0.59	ND	ND	529
03/30/2006	ND	ND	ND	ND	ND	ND	ND	ND	NS
06/29/2006	NS	NS	ND	ND	NS	4.79	ND	ND	127
09/28/2006	ND(1.0)	ND(1.0)	ND(1.0)	ND(3.0)	ND(6.0)	9.88	ND(10)	ND(100)	686
12/19/2006	ND(1.0)	ND(1.0)	ND(1.0)	ND(3.0)	ND(6.0)	80.6	ND(20)	124	ND(100)
03/06/2007	ND(1.0)	ND(2.0)	ND(2.0)	ND(6.0)	ND(11)	7.05	ND(20)	ND(100)	120
06/22/2007	ND(1.0)	ND(1.0)	ND(1.0)	ND(3.0)	ND(6.0)	75.7	ND(20)	ND(100)	131
09/25/2007	ND(1.0)	ND(1.0)	ND(1.0)	ND(3.0)	ND(6.0)	3.6	ND(20)	ND(100)	603
12/05/2007	ND(1.0)	ND(1.0)	ND(1.0)	ND(3.0)	ND(6.0)	7.94	ND(20)	ND(100)	353
03/25/2008	ND(5.0)	ND(5.0)	ND(5.0)	5.6	5.6	670	ND(100)	820	ND(50)
06/24/2008	ND(1.0)	ND(1.0)	ND(1.0)	4.3	4.3	770	68.0	810	ND(50)
09/15/2008	ND(0.16)	ND(0.14)	ND(0.19)	5.2	5.2	900	ND(1.0)	480	78.0 I
12/12/2008	ND(0.2105)	ND(0.1601)	ND(0.1959)	1.122	1.122	616.5	99.3	1020	41.0 I
02/20/2009	ND(0.2105)	0.5379 I	ND(0.1959)	ND(0.6946)	0.5379	990.1	ND(2.0)	561	NS
05/07/2009	ND(0.2105)	1.04	ND(0.1959)	ND(0.6946)	1.04	924.4	507	279	ND(25)
09/23/2009	ND(1.05)	ND(1.24)	ND(0.98)	ND(3.48)	ND(6.75)	214	ND(75)	43.0 I	ND(36)
12/07/2009	ND(4.21)	ND(4.94)	ND(3.92)	ND(13.91)	ND(26.98)	1640	ND(300)	954	54.0 I
03/11/2010	ND(2.11)	ND(2.47)	ND(1.96)	ND(6.96)	ND(13.5)	1660	208	1280	41.0
05/20/2010	ND(0.211)	ND(0.247)	ND(0.196)	ND(0.696)	ND(1.35)	797	187	487	60.0 I
09/27/2010	ND(0.249)	ND(0.201)	ND(0.21)	ND(0.676)	ND(1.336)	ND(0.46)	ND(6.14)	ND(25)	ND(36)
12/02/2010	ND(0.249)	0.68 I	0.28 I	1.41	2.37	304	221	243	54.0 I
02/17/2011	ND(1.0)	ND(1.0)	ND(1.0)	ND(1.0)	ND(4.0)	1270	ND(25)	1380	155
05/19/2011	ND(1.0)	ND(1.0)	ND(1.0)	ND(1.0)	ND(4.0)	967	ND(25)	681	270
08/09/2011	ND(1.0)	ND(1.0)	ND(1.0)	ND(1.0)	ND(4.0)	283	ND(25)	373	ND(100)
11/02/2011	ND(0.5)	ND(0.5)	ND(0.5)	ND(0.5)	ND(2.0)	136	26.8	ND(200)	194
05/04/2012	ND(5.0)	ND(5.0)	ND(5.0)	ND(5.0)	ND(20)	958	ND(130)	1340	ND(100)
11/14/2012	ND(1.0)	ND(1.0)	ND(1.0)	ND(1.0)	ND(4.0)	992	68.1	NS	NS
04/04/2013	ND(1.0)	ND(1.0)	ND(1.0)	ND(1.0)	ND(4.0)	858	44.7	NS	NS
10/23/2013	ND(5.0)	ND(5.0)	ND(5.0)	ND(5.0)	ND(20)	1070	106 J	NS	NS
04/10/2014	ND(0.5)	ND(1.0)	ND(0.5)	ND(1.0)	ND(3.0)	1110	107	NS	NS
750 BNR									
10/03/2003	ND	ND	ND	ND	ND	51.0	ND	NS	NS
10/18/2003	ND	ND	ND	ND	ND	77.0	ND	NS	NS
11/20/2003	ND	ND	ND	0.23	0.23	77.9	ND	ND	ND

BTEX - Benzene, Toluene, Ethylbenzene, Xylenes
MTBE - Methyl tert-Butyl Ether
TBA - Tertiary Butyl Alcohol
TPH-GRO - Total Petroleum Hydrocarbons Gasoline Range Organics
TPH-DRO - Total Petroleum Hydrocarbons Diesel Range Organics

ND - Not Detected (Reporting Limit Not Available)
ND (100) - Not Detected (Reporting Limit)
NS - Not Sampled
I - Results between Reporting Limit and Method Detection Limit
J - Estimated Value

(µg/L) - micrograms per Liter

Table 2
Summary of Groundwater Analytical Results
Former Shell Service Station #137675

Sample Date	*Benzene (µg/L)*	*Toluene (µg/L)*	*Ethylbenzene (µg/L)*	*Total Xylenes (µg/L)*	*Total BTEX (µg/L)*	*MTBE (µg/L)*	*TBA (µg/L)*	*TPH-GRO (µg/L)*	*TPH-DRO (µg/L)*
750 BNR									
12/23/2003	ND	ND	ND	0.43	0.43	62.2	ND	ND	ND
03/02/2004	ND	ND	ND	ND	ND	65.1	ND	ND	ND
03/25/2004	ND	ND	ND	ND	ND	46.8	ND	ND	ND
10/04/2004	ND	NS	NS	ND	ND	51.7	NS	NS	NS
12/08/2004	ND	ND	ND	ND	ND	35.7	ND	ND	ND
03/31/2005	ND	NS	NS	NS	ND	9.2	NS	ND	ND
06/22/2005	ND	0.23	ND	ND	0.23	ND	ND	ND	1430
11/17/2005	ND	ND	ND	ND	ND	ND	ND	ND	298
03/30/2006	NS	NS	NS	NS	NS	NS	ND	NS	NS
06/29/2006	ND	ND	ND	ND	ND	ND	ND	ND	126
09/26/2006	ND(1.0)	ND(1.0)	ND(1.0)	ND(2.0)	ND(5.0)	14.2	NS	ND(100)	ND(99)
09/28/2006	ND(1.0)	ND(1.0)	ND(1.0)	ND(3.0)	ND(6.0)	ND(1.0)	ND(10)	ND(100)	115
12/19/2006	6.74	12.8	6.33	28.1	53.97	ND(1.0)	ND(20)	167	243
03/06/2007	ND(1.0)	ND(2.0)	ND(2.0)	ND(6.0)	ND(11)	2.28	ND(20)	ND(100)	170
06/22/2007	ND(1.0)	ND(1.0)	ND(1.0)	ND(3.0)	ND(6.0)	2.72	ND(20)	ND(100)	1720
09/25/2007	ND(1.0)	ND(1.0)	ND(1.0)	ND(3.0)	ND(6.0)	ND(1.0)	ND(20)	ND(100)	ND(118)
12/05/2007	ND(1.0)	ND(1.0)	ND(1.0)	ND(3.0)	ND(6.0)	60.6	ND(20)	ND(100)	ND(94.3)
03/25/2008	ND(5.0)	ND(5.0)	ND(5.0)	ND(5.0)	ND(20)	10.0	ND(100)	ND(100)	160
06/24/2008	ND(1.0)	ND(1.0)	ND(1.0)	ND(1.0)	ND(4.0)	47.0	7.1	ND(100)	170
09/15/2008	ND(0.16)	ND(0.14)	ND(0.19)	ND(0.71)	ND(1.2)	21.0	ND(1.0)	ND(20)	140 I
12/12/2008	ND(0.2105)	ND(0.1601)	ND(0.1959)	ND(0.6946)	ND(1.2611)	24.34	3.29 I	45.0	69.0
02/20/2009	ND(0.2105)	0.8475 I	ND(0.1959)	0.5067	1.3542	34.4	ND(2.0)	29.0 I	NS
05/07/2009	ND(0.2105)	1.17	ND(0.1959)	ND(0.6946)	1.17	30.69	ND(2.0)	ND(25)	120
09/23/2009	ND(0.211)	ND(0.247)	ND(0.196)	ND(0.696)	ND(1.35)	25.1	ND(15)	25.0 I	72.0 I
12/07/2009	ND(0.211)	ND(0.247)	ND(0.196)	ND(0.696)	ND(1.35)	34.9	ND(15)	54.0 I	86.0 I
03/11/2010	ND(0.211)	ND(0.247)	ND(0.196)	ND(0.696)	ND(1.35)	32.0	ND(15)	54.0	46.0
05/20/2010	ND(0.211)	ND(0.247)	ND(0.196)	ND(0.696)	ND(1.35)	38.5	ND(15)	33.0 I	106 I
09/27/2010	ND(0.249)	ND(0.201)	ND(0.21)	ND(0.676)	ND(1.336)	41.8	25.3	45.0 I	ND(36)
12/02/2010	ND(0.249)	0.85 I	0.274 I	0.689	1.813	43.6	ND(6.14)	48.0 I	99.0 I
02/17/2011	ND(1.0)	ND(1.0)	ND(1.0)	ND(1.0)	ND(4.0)	38.4	ND(25)	ND(200)	228
05/19/2011	ND(1.0)	ND(1.0)	ND(1.0)	ND(1.0)	ND(4.0)	37.9	ND(25)	ND(200)	472
08/09/2011	ND(1.0)	ND(1.0)	ND(1.0)	ND(1.0)	ND(4.0)	42.6	ND(25)	ND(200)	267
11/02/2011	ND(0.5)	0.081 J	ND(0.5)	0.21 J	0.291	39.4	5.4	ND(200)	208
05/04/2012	ND(1.0)	ND(1.0)	ND(1.0)	ND(1.0)	ND(4.0)	50.5	ND(25)	ND(200)	122
11/14/2012	ND(1.0)	ND(1.0)	ND(1.0)	ND(1.0)	ND(4.0)	66.9	ND(25)	NS	NS

BTEX - Benzene, Toluene, Ethylbenzene, Xylenes
MTBE - Methyl tert-Butyl Ether
TBA - Tertiary Butyl Alcohol
TPH-GRO - Total Petroleum Hydrocarbons Gasoline Range Organics
TPH-DRO - Total Petroleum Hydrocarbons Diesel Range Organics

ND - Not Detected (Reporting Limit Not Available)
ND (100) - Not Detected (Reporting Limit)
NS - Not Sampled
I - Results between Reporting Limit and Method Detection Limit
J - Estimated Value

(µg/L) - micrograms per Liter

Table 2
Summary of Groundwater Analytical Results
Former Shell Service Station #137675

Sample Date	Benzene (µg/L)	Toluene (µg/L)	Ethylbenzene (µg/L)	Total Xylenes (µg/L)	Total BTEX (µg/L)	MTBE (µg/L)	TBA (µg/L)	TPH-GRO (µg/L)	TPH-DRO (µg/L)
750 BNR									
04/01/2013	ND(1.0)	ND(1.0)	ND(1.0)	ND(1.0)	ND(4.0)	45.9	ND(25)	NS	NS
10/24/2013	ND(1.0)	0.70 J	ND(1.0)	0.37 J	1.07 J	69.1	ND(25)	NS	NS
04/10/2014	ND(0.5)	ND(1.0)	ND(0.5)	ND(1.0)	ND(3.0)	75.9	ND(25)	NS	NS
750 BNS									
06/22/2005	ND	ND	ND	ND	ND	ND	ND	ND	554
11/17/2005	ND	ND	ND	ND	ND	ND	ND	ND	ND
03/30/2006	ND	ND	ND	ND	ND	3.13	ND	ND	NS
06/29/2006	ND	ND	ND	ND	ND	ND	ND	ND	ND
09/28/2006	ND(1.0)	ND(1.0)	ND(1.0)	ND(3.0)	ND(6.0)	ND(1.0)	ND(10)	ND(100)	NS
12/19/2006	ND(1.0)	ND(1.0)	ND(1.0)	ND(3.0)	ND(6.0)	ND(1.0)	ND(20)	ND(100)	NS
03/06/2007	ND(1.0)	ND(2.0)	ND(2.0)	ND(6.0)	ND(11)	ND(1.0)	ND(20)	ND(100)	NS
06/25/2007	ND(1.0)	ND(1.0)	ND(1.0)	ND(3.0)	ND(6.0)	ND(1.0)	ND(20)	ND(100)	NS
09/25/2007	ND(1.0)	ND(1.0)	ND(1.0)	ND(3.0)	ND(6.0)	ND(1.0)	ND(20)	ND(100)	ND(118)
12/05/2007	ND(1.0)	ND(1.0)	ND(1.0)	ND(3.0)	ND(6.0)	ND(1.0)	ND(20)	ND(100)	NS
03/25/2008	ND(5.0)	ND(5.0)	ND(5.0)	ND(5.0)	ND(20)	ND(5.0)	ND(100)	ND(100)	300
06/24/2008	ND(1.0)	ND(1.0)	ND(1.0)	ND(1.0)	ND(4.0)	ND(1.0)	ND(5.0)	ND(100)	200
09/15/2008	ND(0.16)	ND(0.14)	ND(0.19)	ND(0.71)	ND(1.2)	ND(0.18)	ND(1.0)	ND(20)	NS
12/12/2008	ND(0.2105)	ND(0.1601)	ND(0.1959)	ND(0.6946)	ND(1.2611)	ND(0.2562)	ND(2.0)	ND(25)	NS
02/20/2009	ND(0.2105)	0.7117 I	ND(0.1959)	ND(0.6946)	0.7117	1.375 I	ND(2.0)	ND(25)	NS
05/07/2009	ND(0.2105)	0.77 I	ND(0.1959)	ND(0.6946)	0.77	ND(0.2562)	ND(2.0)	ND(25)	140
09/23/2009	ND(0.211)	0.29 I	ND(0.196)	ND(0.696)	0.29	1.02 I	ND(15)	15.0 I	ND(36)
12/07/2009	ND(0.211)	ND(0.247)	ND(0.196)	ND(0.696)	ND(1.35)	0.94 I	ND(15)	27.0 I	ND(36)
03/11/2010	ND(0.211)	ND(0.247)	ND(0.196)	ND(0.696)	ND(1.35)	0.68	ND(15)	ND(25)	43.0
05/20/2010	ND(0.211)	ND(0.247)	ND(0.196)	ND(0.696)	ND(1.35)	0.83 I	ND(15)	27.0 I	ND(36)
09/27/2010	ND(0.249)	1.39	ND(0.21)	ND(0.676)	1.39	0.88 I	ND(6.14)	ND(25)	83.0 I
12/02/2010	ND(0.249)	ND(0.201)	ND(0.21)	ND(0.676)	ND(1.336)	0.81 I	ND(6.14)	25.0 I	ND(40)
02/17/2011	ND(1.0)	ND(1.0)	ND(1.0)	ND(1.0)	ND(4.0)	0.90 J	ND(25)	ND(200)	168
08/09/2011	ND(1.0)	ND(1.0)	ND(1.0)	ND(1.0)	ND(4.0)	0.64 J	ND(25)	ND(200)	337
11/03/2011	NS	NS	NS	NS	NS	NS	NS	ND(200)	NS
05/02/2012	ND(1.0)	ND(1.0)	ND(1.0)	ND(1.0)	ND(4.0)	0.77 J	ND(25)	ND(200)	NS
10/23/2013	ND(1.0)	ND(1.0)	ND(1.0)	ND(1.0)	ND(4.0)	0.50 J	ND(25)	NS	NS
04/09/2014	ND(0.5)	ND(1.0)	ND(0.5)	ND(1.0)	ND(3.0)	0.66 J	ND(25)	NS	NS
MW-02									
01/06/2004	ND(0.045)	ND(0.036)	ND(0.027)	ND(0.035)	ND(0.143)	8.9	ND(1.5)	ND(52)	ND(29)
04/05/2004	ND(0.5)	ND(0.5)	ND(0.5)	ND(0.5)	ND(2.0)	6.2	ND	ND	ND

BTEX - Benzene, Toluene, Ethylbenzene, Xylenes
MTBE - Methyl tert-Butyl Ether
TBA - Tertiary Butyl Alcohol
TPH-GRO - Total Petroleum Hydrocarbons Gasoline Range Organics
TPH-DRO - Total Petroleum Hydrocarbons Diesel Range Organics

ND - Not Detected (Reporting Limit Not Available)
ND (100) - Not Detected (Reporting Limit)
NS - Not Sampled
I - Results between Reporting Limit and Method Detection Limit
J - Estimated Value

(µg/L) - micrograms per Liter

Table 2
Summary of Groundwater Analytical Results
Former Shell Service Station #137675

Sample Date	*Benzene (µg/L)*	*Toluene (µg/L)*	*Ethylbenzene (µg/L)*	*Total Xylenes (µg/L)*	*Total BTEX (µg/L)*	*MTBE (µg/L)*	*TBA (µg/L)*	*TPH-GRO (µg/L)*	*TPH-DRO (µg/L)*
MW-02									
07/01/2004	ND(0.5)	ND(0.5)	ND(0.5)	ND(0.5)	ND(2.0)	4.8	ND(5.0)	ND(200)	ND(100)
10/05/2004	ND	ND	ND	ND	ND	4.0	ND	ND	ND
01/03/2005	ND	ND	ND	ND	ND	6.0	ND	ND	ND
04/13/2005	ND	ND	ND	ND	ND	5.9	ND(25)	ND	ND
08/17/2005	ND	ND	ND	ND	ND	5.5	ND	ND	ND
11/17/2005	ND	ND	ND	ND	ND	4.9	ND	ND	ND
03/30/2006	ND	ND	ND	ND	ND	2.84	ND	ND	ND
06/29/2006	ND	ND	ND	ND	ND	3.54	10.5	ND	ND
09/28/2006	ND(1.0)	ND(1.0)	ND(1.0)	ND(3.0)	ND(6.0)	6.1	ND(10)	ND(100)	ND(94.3)
12/19/2006	ND(1.0)	ND(1.0)	ND(1.0)	ND(3.0)	ND(6.0)	4.86	ND(20)	ND(100)	ND(100)
03/06/2007	ND(1.0)	ND(2.0)	ND(2.0)	ND(6.0)	ND(11)	6.2	ND(20)	ND(100)	ND(100)
06/22/2007	ND(1.0)	ND(1.0)	ND(1.0)	ND(3.0)	ND(6.0)	6.24	ND(20)	ND(100)	ND(97.1)
09/25/2007	ND(1.0)	ND(1.0)	ND(1.0)	ND(3.0)	ND(6.0)	6.41	ND(20)	ND(100)	ND(95.2)
12/05/2007	ND(1.0)	ND(1.0)	ND(1.0)	ND(3.0)	ND(6.0)	12.1	ND(20)	ND(100)	ND(105)
03/25/2008	ND(5.0)	ND(5.0)	ND(5.0)	ND(5.0)	ND(20)	7.6	ND(100)	ND(100)	56.0
06/24/2008	ND(1.0)	ND(1.0)	ND(1.0)	ND(1.0)	ND(4.0)	4.9	ND(5.0)	ND(100)	ND(50)
09/15/2008	ND(0.16)	ND(0.14)	ND(0.19)	ND(0.71)	ND(1.2)	ND(0.18)	ND(1.0)	ND(20)	78.0 I
12/12/2008	ND(0.2105)	ND(0.1601)	ND(0.1959)	ND(0.6946)	ND(1.2611)	6.398	ND(2.0)	34.0 I	32.0 I
02/20/2009	ND(0.2105)	0.5513 I	ND(0.1959)	ND(0.6946)	0.5513	6.729	ND(2.0)	ND(25)	65.0 I
05/07/2009	ND(0.2105)	0.78 I	ND(0.1959)	ND(0.6946)	0.78	5.15	ND(2.0)	ND(25)	ND(25)
09/23/2009	ND(0.211)	ND(0.247)	ND(0.196)	ND(0.696)	ND(1.35)	2.79	ND(15)	43.0 I	ND(36)
12/07/2009	ND(0.211)	ND(0.247)	ND(0.196)	ND(0.696)	ND(1.35)	2.61	ND(15)	ND(25)	ND(36)
03/11/2010	ND(0.211)	ND(0.247)	ND(0.196)	ND(0.696)	ND(1.35)	1.27	ND(15)	36.0	ND(36)
05/17/2010	ND(0.211)	ND(0.247)	ND(0.196)	ND(0.696)	ND(1.35)	0.71 I	ND(15)	ND(25)	NS
05/20/2010	NS	NS	NS	NS	NS	NS	NS	NS	ND(36)
09/27/2010	ND(0.249)	ND(0.201)	ND(0.21)	ND(0.676)	ND(1.336)	0.79 I	ND(6.14)	27.0 I	38.0 I
12/02/2010	ND(0.249)	ND(0.201)	ND(0.21)	ND(0.676)	ND(1.336)	159	313	ND(25)	ND(36)
01/11/2011	NS	NS	NS	NS	NS	ND(1.0)	NS	NS	NS
02/18/2011	ND(1.0)	ND(1.0)	ND(1.0)	ND(1.0)	ND(4.0)	0.35 J	ND(25)	ND(200)	ND(100)
05/20/2011	ND(1.0)	ND(1.0)	ND(1.0)	ND(1.0)	ND(4.0)	0.28 J	ND(25)	ND(200)	ND(100)
08/10/2011	ND(1.0)	ND(1.0)	ND(1.0)	ND(1.0)	ND(4.0)	0.34 J	ND(25)	ND(200)	ND(100)
11/03/2011	ND(0.5)	ND(0.5)	ND(0.5)	ND(0.5)	ND(2.0)	0.31 J	ND(5.0)	ND(200)	ND(100)
05/03/2012	ND(1.0)	ND(1.0)	ND(1.0)	ND(1.0)	ND(4.0)	ND(1.0)	ND(25)	ND(200)	ND(100)
11/13/2012	ND(1.0)	ND(1.0)	ND(1.0)	ND(1.0)	ND(4.0)	ND(1.0)	ND(25)	NS	NS
04/03/2013	ND(1.0)	ND(1.0)	ND(1.0)	ND(1.0)	ND(4.0)	0.22 J	ND(25)	NS	NS

BTEX - Benzene, Toluene, Ethylbenzene, Xylenes
MTBE - Methyl tert-Butyl Ether
TBA - Tertiary Butyl Alcohol
TPH-GRO - Total Petroleum Hydrocarbons Gasoline Range Organics
TPH-DRO - Total Petroleum Hydrocarbons Diesel Range Organics

ND - Not Detected (Reporting Limit Not Available)
ND (100) - Not Detected (Reporting Limit)
NS - Not Sampled
I - Results between Reporting Limit and Method Detection Limit
J - Estimated Value

(µg/L) - micrograms per Liter

Table 2
Summary of Groundwater Analytical Results
Former Shell Service Station #137675

Sample Date	*Benzene (µg/L)*	*Toluene (µg/L)*	*Ethylbenzene (µg/L)*	*Total Xylenes (µg/L)*	*Total BTEX (µg/L)*	*MTBE (µg/L)*	*TBA (µg/L)*	*TPH-GRO (µg/L)*	*TPH-DRO (µg/L)*
MW-02									
10/21/2013	ND(1.0)	ND(1.0)	ND(1.0)	ND(1.0)	ND(4.0)	ND(1.0)	ND(25)	NS	NS
04/08/2014	ND(0.5)	ND(1.0)	ND(0.5)	ND(1.0)	ND(3.0)	0.77 J	ND(25)	NS	NS
MW-04									
01/06/2004	3.9	0.84	ND(0.2)	0.76	5.5	49.3	ND(1.5)	318	ND(270)
04/05/2004	1.4	0.17	ND	ND	1.57	30.4	ND	ND	ND
07/01/2004	0.73	ND(0.5)	ND(0.5)	ND(0.5)	0.73	14.4	ND(5.0)	224	ND(100)
10/05/2004	ND	ND	ND	ND	ND	1.3	ND	ND	ND
01/03/2005	ND	ND	ND	ND	ND	1.5	ND	ND	ND
04/13/2005	ND	ND	ND	ND	ND	24.7	ND(25)	ND	ND
08/17/2005	ND	ND	ND	ND	ND	2.4	ND	ND	ND
11/17/2005	ND	ND	ND	ND	ND	8.3	ND	ND	ND
03/30/2006	ND	ND	ND	ND	ND	2.91	ND	ND	ND
06/29/2006	ND	ND	ND	ND	ND	3.32	ND	ND	ND
09/28/2006	ND(1.0)	ND(1.0)	ND(1.0)	ND(3.0)	ND(6.0)	5.45	ND(10)	ND(100)	ND(93.9)
12/19/2006	ND(1.0)	ND(1.0)	ND(1.0)	ND(3.0)	ND(6.0)	5.49	ND(20)	ND(100)	ND(101)
03/06/2007	ND(1.0)	ND(2.0)	ND(2.0)	ND(6.0)	ND(11)	11.2	ND(20)	ND(100)	ND(100)
06/22/2007	ND(1.0)	ND(1.0)	ND(1.0)	ND(3.0)	ND(6.0)	2.57	ND(20)	ND(100)	354
09/25/2007	ND(1.0)	ND(1.0)	ND(1.0)	ND(3.0)	ND(6.0)	18.4	ND(20)	ND(100)	315
12/05/2007	ND(1.0)	ND(1.0)	ND(1.0)	ND(3.0)	ND(6.0)	17.7	ND(20)	ND(100)	ND(97.1)
03/25/2008	ND(5.0)	ND(5.0)	ND(5.0)	ND(5.0)	ND(20)	9.2	ND(100)	ND(100)	ND(50)
06/24/2008	ND(1.0)	ND(1.0)	ND(1.0)	ND(1.0)	ND(4.0)	5.0	ND(5.0)	ND(100)	ND(50)
09/15/2008	ND(0.16)	ND(0.14)	ND(0.19)	ND(0.71)	ND(1.2)	ND(0.18)	ND(1.0)	ND(20)	44.0 I
12/12/2008	ND(0.2105)	ND(0.1601)	ND(0.1959)	ND(0.6946)	ND(1.2611)	7.378	ND(2.0)	40.0 I	22.59
02/20/2009	ND(0.2105)	ND(0.1601)	ND(0.1959)	ND(0.6946)	ND(1.2611)	8.12	ND(2.0)	ND(25)	57.0 I
05/07/2009	ND(0.2105)	0.70 I	ND(0.1959)	ND(0.6946)	0.70	5.9	ND(2.0)	ND(25)	ND(25)
09/23/2009	ND(0.211)	ND(0.247)	ND(0.196)	ND(0.696)	ND(1.35)	2.73	ND(15)	15.0 I	ND(36)
12/07/2009	ND(0.211)	ND(0.247)	ND(0.196)	ND(0.696)	ND(1.35)	4.16	ND(15)	30.0 I	ND(36)
03/11/2010	ND(0.211)	ND(0.247)	ND(0.196)	ND(0.696)	ND(1.35)	4.33	ND(15)	35.0	ND(36)
05/17/2010	ND(0.211)	ND(0.247)	ND(0.196)	ND(0.696)	ND(1.35)	3.59	ND(15)	ND(25)	ND(36)
09/27/2010	ND(0.249)	ND(0.201)	ND(0.21)	ND(0.676)	ND(1.336)	3.04	ND(6.14)	29.0 I	ND(36)
12/02/2010	ND(0.249)	ND(0.201)	ND(0.21)	ND(0.676)	ND(1.336)	2.34	ND(6.14)	29.0 I	ND(40)
02/18/2011	ND(1.0)	ND(1.0)	ND(1.0)	ND(1.0)	ND(4.0)	3.7	ND(25)	ND(200)	194
05/20/2011	ND(1.0)	ND(1.0)	ND(1.0)	ND(1.0)	ND(4.0)	1.6	ND(25)	ND(200)	ND(100)
08/10/2011	ND(1.0)	ND(1.0)	ND(1.0)	ND(1.0)	ND(4.0)	1.3	ND(25)	ND(200)	ND(100)
11/03/2011	ND(0.5)	ND(0.5)	ND(0.5)	ND(0.5)	ND(2.0)	1.1	ND(5.0)	ND(200)	ND(100)

BTEX - Benzene, Toluene, Ethylbenzene, Xylenes
MTBE - Methyl tert-Butyl Ether
TBA - Tertiary Butyl Alcohol
TPH-GRO - Total Petroleum Hydrocarbons Gasoline Range Organics
TPH-DRO - Total Petroleum Hydrocarbons Diesel Range Organics

ND - Not Detected (Reporting Limit Not Available)
ND (100) - Not Detected (Reporting Limit)
NS - Not Sampled
I - Results between Reporting Limit and Method Detection Limit
J - Estimated Value

(µg/L) - micrograms per Liter

Table 2
Summary of Groundwater Analytical Results
Former Shell Service Station #137675

Sample Date	*Benzene (µg/L)*	*Toluene (µg/L)*	*Ethylbenzene (µg/L)*	*Total Xylenes (µg/L)*	*Total BTEX (µg/L)*	*MTBE (µg/L)*	*TBA (µg/L)*	*TPH-GRO (µg/L)*	*TPH-DRO (µg/L)*
MW-04									
05/03/2012	ND(1.0)	ND(1.0)	ND(1.0)	ND(1.0)	ND(4.0)	1.2	ND(25)	ND(200)	ND(100)
11/13/2012	ND(1.0)	ND(1.0)	ND(1.0)	ND(1.0)	ND(4.0)	ND(1.0)	ND(25)	NS	NS
04/03/2013	ND(1.0)	ND(1.0)	ND(1.0)	ND(1.0)	ND(4.0)	0.58 J	ND(25)	NS	NS
10/21/2013	ND(1.0)	ND(1.0)	ND(1.0)	ND(1.0)	ND(4.0)	ND(1.0)	ND(25)	NS	NS
04/08/2014	ND(0.5)	ND(1.0)	ND(0.5)	ND(1.0)	ND(3.0)	0.62 J	ND(25)	NS	NS
MW-05D									
04/05/2004	0.30	0.69	ND	ND	0.99	241	198	436	ND
07/01/2004	ND(0.5)	ND(0.5)	ND(0.5)	ND(0.5)	ND(2.0)	260	ND(5.0)	322	281
10/04/2004	ND	ND	ND	ND	ND	12.4	ND	ND	ND
01/03/2005	ND	ND	ND	ND	ND	ND	ND	ND	ND
04/13/2005	ND	ND	ND	ND	ND	ND	ND	ND	ND
08/17/2005	ND	ND	ND	ND	ND	ND	ND	ND	100
11/17/2005	ND	ND	ND	ND	ND	26.2	ND	ND	ND
03/30/2006	ND	ND	ND	ND	ND	ND	ND	ND	ND
06/29/2006	ND	ND	ND	ND	ND	ND	ND	ND	ND
09/28/2006	ND(1.0)	ND(1.0)	ND(1.0)	ND(3.0)	ND(6.0)	ND(1.0)	ND(10)	ND(100)	ND(93.9)
12/19/2006	3.11	ND(1.0)	ND(1.0)	ND(3.0)	3.11	3420	1850	2750	ND(100)
03/06/2007	ND(1.0)	ND(2.0)	ND(2.0)	ND(6.0)	ND(11)	1.06	ND(20)	ND(100)	ND(100)
06/22/2007	ND(1.0)	ND(1.0)	ND(1.0)	ND(3.0)	ND(6.0)	ND(1.0)	ND(20)	ND(100)	ND(95.2)
09/25/2007	ND(1.0)	ND(1.0)	ND(1.0)	ND(3.0)	ND(6.0)	ND(1.0)	ND(20)	ND(100)	ND(95.2)
12/05/2007	ND(1.0)	1.15	ND(1.0)	ND(3.0)	1.15	1.02	ND(20)	ND(100)	ND(105)
03/25/2008	ND(5.0)	ND(5.0)	ND(5.0)	ND(5.0)	ND(20)	ND(5.0)	ND(100)	ND(100)	780
06/24/2008	ND(1.0)	ND(1.0)	ND(1.0)	ND(1.0)	ND(4.0)	5.6	5.5	ND(100)	ND(50)
09/15/2008	ND(0.16)	ND(0.14)	ND(0.19)	ND(0.71)	ND(1.2)	ND(0.18)	ND(1.0)	ND(20)	42.0 I
12/12/2008	ND(0.2105)	ND(0.1601)	ND(0.1959)	ND(0.6946)	ND(1.2611)	62.89	61.8	111	30.0 I
02/20/2009	ND(0.2105)	ND(0.1601)	ND(0.1959)	ND(0.6946)	ND(1.2611)	135.4	69.2	ND(25)	57.0 I
05/07/2009	ND(0.2105)	0.87 I	ND(0.1959)	ND(0.6946)	0.87	ND(0.2562)	ND(2.0)	ND(25)	ND(25)
09/23/2009	ND(0.211)	0.25 I	ND(0.196)	ND(0.696)	0.25	0.42 I	ND(15)	ND(13)	ND(36)
12/07/2009	ND(0.211)	ND(0.247)	ND(0.196)	ND(0.696)	ND(1.35)	5.22	ND(15)	27.0 I	ND(36)
03/11/2010	ND(0.211)	ND(0.247)	ND(0.196)	ND(0.696)	ND(1.35)	ND(0.261)	ND(15)	26.0	39.0
05/17/2010	ND(0.211)	ND(0.247)	ND(0.196)	ND(0.696)	ND(1.35)	ND(0.261)	ND(15)	26.0 I	325 I
09/27/2010	ND(0.249)	ND(0.201)	ND(0.21)	ND(0.676)	ND(1.336)	ND(0.46)	ND(6.14)	ND(25)	ND(36)
12/02/2010	ND(0.249)	ND(0.201)	ND(0.21)	ND(0.676)	ND(1.336)	ND(0.46)	ND(6.14)	ND(25)	ND(36)
02/16/2011	ND(1.0)	ND(1.0)	ND(1.0)	ND(1.0)	ND(4.0)	2.5	ND(25)	ND(200)	ND(110)
05/18/2011	ND(1.0)	ND(1.0)	ND(1.0)	ND(1.0)	ND(4.0)	2.4	ND(25)	ND(200)	ND(100)

BTEX - Benzene, Toluene, Ethylbenzene, Xylenes
MTBE - Methyl tert-Butyl Ether
TBA - Tertiary Butyl Alcohol
TPH-GRO - Total Petroleum Hydrocarbons Gasoline Range Organics
TPH-DRO - Total Petroleum Hydrocarbons Diesel Range Organics

ND - Not Detected (Reporting Limit Not Available)
ND (100) - Not Detected (Reporting Limit)
NS - Not Sampled
I - Results between Reporting Limit and Method Detection Limit
J - Estimated Value

(µg/L) - micrograms per Liter

Table 2
Summary of Groundwater Analytical Results
Former Shell Service Station #137675

Sample Date	*Benzene (µg/L)*	*Toluene (µg/L)*	*Ethylbenzene (µg/L)*	*Total Xylenes (µg/L)*	*Total BTEX (µg/L)*	*MTBE (µg/L)*	*TBA (µg/L)*	*TPH-GRO (µg/L)*	*TPH-DRO (µg/L)*
MW-05D									
08/10/2011	ND(1.0)	ND(1.0)	ND(1.0)	ND(1.0)	ND(4.0)	ND(1.0)	ND(25)	ND(200)	342
11/01/2011	ND(1.0)	ND(1.0)	ND(1.0)	ND(1.0)	ND(4.0)	0.72 J	ND(25)	ND(200)	ND(100)
05/01/2012	ND(1.0)	ND(1.0)	ND(1.0)	ND(1.0)	ND(4.0)	0.69 J	ND(25)	ND(200)	ND(100)
11/15/2012	ND(1.0)	ND(1.0)	ND(1.0)	ND(1.0)	ND(4.0)	ND(1.0)	ND(25)	NS	NS
04/03/2013	ND(1.0)	ND(1.0)	ND(1.0)	ND(1.0)	ND(4.0)	ND(1.0)	ND(25)	NS	NS
10/21/2013	ND(1.0)	ND(1.0)	ND(1.0)	ND(1.0)	ND(4.0)	ND(1.0)	ND(25)	NS	NS
04/09/2014	ND(0.5)	ND(1.0)	ND(0.5)	ND(1.0)	ND(3.0)	ND(1.0)	ND(25)	NS	NS
MW-05R									
07/08/2004	ND(1.0)	0.21	ND(1.0)	ND(1.0)	0.21	61.8	16.9	ND(200)	ND(160)
10/04/2004	ND	ND	ND	ND	ND	79.0	ND	ND	168
01/03/2005	ND	ND	ND	ND	ND	72.6	ND	ND	ND
04/13/2005	ND	ND	ND	ND	ND	69.4	19.7	ND	ND
08/17/2005	ND	ND	ND	ND	ND	60.9	ND	ND	ND
11/17/2005	ND	ND	ND	ND	ND	ND	ND	ND	ND
03/30/2006	2.15	ND	ND	ND	2.15	3800	1700	775	113
06/29/2006	ND	ND	ND	ND	ND	ND	ND	ND	ND
09/28/2006	ND(1.0)	ND(1.0)	ND(1.0)	ND(3.0)	ND(6.0)	ND(1.0)	ND(10)	ND(100)	ND(93.9)
12/19/2006	ND(1.0)	ND(1.0)	ND(1.0)	ND(3.0)	ND(6.0)	ND(1.0)	ND(20)	ND(100)	115
03/06/2007	ND(1.0)	ND(2.0)	ND(2.0)	ND(6.0)	ND(11)	1.19	ND(20)	ND(100)	ND(100)
06/22/2007	ND(1.0)	ND(1.0)	ND(1.0)	ND(3.0)	ND(6.0)	2.11	ND(20)	ND(100)	ND(94.3)
09/25/2007	ND(1.0)	ND(1.0)	ND(1.0)	ND(3.0)	ND(6.0)	ND(1.0)	ND(20)	ND(100)	129
12/05/2007	ND(1.0)	ND(1.0)	ND(1.0)	ND(3.0)	ND(6.0)	ND(1.0)	ND(20)	ND(100)	120
03/25/2008	ND(5.0)	ND(5.0)	ND(5.0)	ND(5.0)	ND(20)	ND(5.0)	ND(100)	ND(100)	54.0
06/24/2008	ND(1.0)	ND(1.0)	ND(1.0)	ND(1.0)	ND(4.0)	ND(1.0)	ND(5.0)	ND(100)	ND(50)
09/15/2008	1.0	ND(0.14)	ND(0.19)	ND(0.71)	1.0	1900	1800	880	92.0 I
12/12/2008	ND(0.2105)	ND(0.1601)	ND(0.1959)	ND(0.6946)	ND(1.2611)	ND(0.2562)	ND(2.0)	ND(25)	36.0 I
02/20/2009	ND(0.2105)	ND(0.1601)	ND(0.1959)	ND(0.6946)	ND(1.2611)	ND(0.2562)	ND(2.0)	ND(25)	65.0 I
05/07/2009	ND(0.2105)	1.28	ND(0.1959)	ND(0.6946)	1.28	ND(0.2562)	ND(2.0)	ND(25)	ND(25)
09/23/2009	ND(0.211)	ND(0.247)	ND(0.196)	ND(0.696)	ND(1.35)	0.51 I	ND(15)	ND(13)	ND(36)
12/07/2009	ND(0.211)	ND(0.247)	ND(0.196)	ND(0.696)	ND(1.35)	0.70 I	ND(15)	26.0 I	86.0 I
03/11/2010	ND(0.211)	ND(0.247)	ND(0.196)	ND(0.696)	ND(1.35)	0.79	ND(15)	ND(25)	ND(36)
05/17/2010	ND(0.211)	ND(0.247)	ND(0.196)	ND(0.696)	ND(1.35)	ND(0.261)	ND(15)	540	217 I
09/27/2010	ND(0.249)	ND(0.201)	ND(0.21)	ND(0.676)	ND(1.336)	ND(0.46)	ND(6.14)	28.0 I	105 I
12/02/2010	ND(0.249)	ND(0.201)	ND(0.21)	ND(0.676)	ND(1.336)	ND(0.46)	ND(6.14)	ND(25)	ND(38)
02/16/2011	ND(1.0)	ND(1.0)	ND(1.0)	ND(1.0)	ND(4.0)	ND(1.0)	ND(25)	ND(200)	ND(110)

BTEX - Benzene, Toluene, Ethylbenzene, Xylenes
MTBE - Methyl tert-Butyl Ether
TBA - Tertiary Butyl Alcohol
TPH-GRO - Total Petroleum Hydrocarbons Gasoline Range Organics
TPH-DRO - Total Petroleum Hydrocarbons Diesel Range Organics

ND - Not Detected (Reporting Limit Not Available)
ND (100) - Not Detected (Reporting Limit)
NS - Not Sampled
I - Results between Reporting Limit and Method Detection Limit
J - Estimated Value

(µg/L) - micrograms per Liter

Table 2
Summary of Groundwater Analytical Results
Former Shell Service Station #137675

Sample Date	*Benzene (µg/L)*	*Toluene (µg/L)*	*Ethylbenzene (µg/L)*	*Total Xylenes (µg/L)*	*Total BTEX (µg/L)*	*MTBE (µg/L)*	*TBA (µg/L)*	*TPH-GRO (µg/L)*	*TPH-DRO (µg/L)*
MW-05R									
05/18/2011	ND(1.0)	ND(1.0)	ND(1.0)	ND(1.0)	ND(4.0)	0.59 J	ND(25)	ND(200)	ND(100)
08/10/2011	ND(1.0)	ND(1.0)	ND(1.0)	ND(1.0)	ND(4.0)	ND(1.0)	ND(25)	ND(200)	ND(100)
11/01/2011	ND(1.0)	ND(1.0)	ND(1.0)	ND(1.0)	ND(4.0)	0.27 J	ND(25)	ND(200)	ND(100)
05/01/2012	ND(1.0)	ND(1.0)	ND(1.0)	ND(1.0)	ND(4.0)	ND(1.0)	ND(25)	ND(200)	ND(100)
11/15/2012	ND(1.0)	ND(1.0)	ND(1.0)	ND(1.0)	ND(4.0)	ND(1.0)	ND(25)	NS	NS
04/03/2013	ND(1.0)	ND(1.0)	ND(1.0)	ND(1.0)	ND(4.0)	ND(1.0)	ND(25)	NS	NS
10/21/2013	ND(1.0)	ND(1.0)	ND(1.0)	ND(1.0)	ND(4.0)	ND(1.0)	ND(25)	NS	NS
04/09/2014	ND(0.5)	ND(1.0)	ND(0.5)	ND(1.0)	ND(3.0)	ND(1.0)	ND(25)	NS	NS
MW-05S									
01/06/2004	9.2	0.10	ND(0.027)	1.2	10.5	7630	3840	9290	ND(29)
04/05/2004	ND	ND	ND	ND	ND	2400	ND	3250	ND
07/01/2004	2.4	ND(2.0)	ND(2.0)	ND(2.0)	2.4	3570	1080	3930	ND(100)
10/04/2004	ND	ND	ND	ND	ND	7110	ND	9400	ND
01/03/2005	ND	ND	ND	ND	ND	3280	1830	3080	ND
04/13/2005	ND	ND	ND	0.31	0.31	1790	685	2490	ND
08/17/2005	ND	ND	ND	ND	ND	6.3	ND	ND	ND
11/17/2005	ND	ND	ND	ND	ND	3550	1960	2630	ND
03/30/2006	ND	ND	ND	ND	ND	ND	ND	ND	ND
06/29/2006	ND	ND	ND	ND	ND	116	12.8	128	ND
09/28/2006	4.11	ND(1.0)	ND(1.0)	ND(3.0)	4.11	4190	3050	1170	113
12/19/2006	ND(1.0)	ND(1.0)	ND(1.0)	ND(3.0)	ND(6.0)	7.25	ND(20)	ND(100)	ND(101)
03/06/2007	1.7	ND(2.0)	ND(2.0)	ND(6.0)	1.7	2470	1620	2190	ND(100)
06/22/2007	2.07	ND(1.0)	ND(1.0)	ND(3.0)	2.07	2990	1520	3330	ND(97.1)
09/25/2007	1.83	ND(1.0)	ND(1.0)	ND(3.0)	1.83	2840	1450	2140	ND(97.1)
12/05/2007	1.69	ND(1.0)	ND(1.0)	ND(3.0)	1.69	2140	1420	1540	ND(100)
03/25/2008	ND(5.0)	ND(5.0)	ND(5.0)	ND(5.0)	ND(20)	1800	NS	2000	ND(50)
06/24/2008	ND(1.0)	ND(1.0)	ND(1.0)	ND(1.0)	ND(4.0)	58.0	55.0	ND(100)	ND(50)
09/15/2008	ND(0.16)	ND(0.14)	ND(0.19)	ND(0.71)	ND(1.2)	5.5	14.0	ND(20)	38.0 I
12/12/2008	1.148	ND(0.1601)	ND(0.1959)	ND(0.6946)	1.148	1110	1360	2230	53.0
02/20/2009	4.24	ND(0.1601)	ND(0.1959)	1.42	5.66	3184	3550	2810	110
05/07/2009	ND(0.2105)	0.66 I	ND(0.1959)	ND(0.6946)	0.66	580.3	590	161	ND(26)
09/23/2009	ND(0.211)	0.40 I	ND(0.196)	ND(0.696)	0.40	885	1440	284	ND(36)
12/07/2009	ND(4.21)	ND(4.94)	ND(3.92)	ND(13.91)	ND(26.98)	1770	1240	985	48.0 I
03/11/2010	ND(2.11)	ND(2.47)	ND(1.96)	ND(6.96)	ND(13.5)	1380	957	806	ND(36)
05/17/2010	ND(0.211)	ND(0.247)	ND(0.196)	ND(0.696)	ND(1.35)	12.8	ND(15)	ND(25)	ND(36)

BTEX - Benzene, Toluene, Ethylbenzene, Xylenes
MTBE - Methyl tert-Butyl Ether
TBA - Tertiary Butyl Alcohol
TPH-GRO - Total Petroleum Hydrocarbons Gasoline Range Organics
TPH-DRO - Total Petroleum Hydrocarbons Diesel Range Organics

ND - Not Detected (Reporting Limit Not Available)
ND (100) - Not Detected (Reporting Limit)
NS - Not Sampled
I - Results between Reporting Limit and Method Detection Limit
J - Estimated Value

(µg/L) - micrograms per Liter

Table 2
Summary of Groundwater Analytical Results
Former Shell Service Station #137675

Sample Date	Benzene (µg/L)	Toluene (µg/L)	Ethylbenzene (µg/L)	Total Xylenes (µg/L)	Total BTEX (µg/L)	MTBE (µg/L)	TBA (µg/L)	TPH-GRO (µg/L)	TPH-DRO (µg/L)
MW-05S									
09/27/2010	ND(0.249)	ND(0.201)	ND(0.21)	ND(0.676)	ND(1.336)	2.38	ND(6.14)	25.0 I	ND(36)
12/02/2010	ND(0.249)	ND(0.201)	ND(0.21)	ND(0.676)	ND(1.336)	575	534	408	ND(36)
02/15/2011	0.46 J	ND(1.0)	ND(1.0)	ND(1.0)	0.46 J	1210	1110	1350	ND(100)
05/18/2011	0.41 J	ND(1.0)	ND(1.0)	ND(1.0)	0.41 J	861	706	860	ND(100)
08/10/2011	0.31 J	ND(1.0)	ND(1.0)	0.25 J	0.56 J	982	757	639	119
11/01/2011	0.24 J	ND(1.0)	ND(1.0)	ND(1.0)	0.24 J	679	562	762	115
05/01/2012	ND(1.0)	ND(1.0)	ND(1.0)	ND(1.0)	ND(4.0)	594	455	698	ND(100)
11/15/2012	ND(1.0)	ND(1.0)	ND(1.0)	ND(1.0)	ND(4.0)	365	409	NS	NS
04/03/2013	ND(1.0)	ND(1.0)	ND(1.0)	ND(1.0)	ND(4.0)	268	211	NS	NS
10/21/2013	ND(1.0)	ND(1.0)	ND(1.0)	ND(1.0)	ND(4.0)	226	222	NS	NS
04/09/2014	ND(0.5)	ND(1.0)	ND(0.5)	ND(1.0)	ND(3.0)	125	15.5 J	NS	NS
MW-06D									
04/05/2004	ND	ND	ND	ND	ND	5210	ND	6940	134
07/01/2004	1.8	ND(2.5)	ND(2.5)	2.5	4.3	6120	649	7370	179
10/04/2004	74.0	ND	ND	45.7	119.7	6190	ND	8080	156
01/03/2005	61.8	ND	ND	39.1	100.9	6850	1320	6240	199
04/13/2005	5.1	ND	ND	5.7	10.8	6790	706	8870	ND
08/17/2005	ND	ND	ND	ND	ND	2640	ND	2870	ND
11/17/2005	ND	ND	ND	ND	ND	2930	ND	2040	ND
03/30/2006	ND	ND	ND	ND	ND	ND	ND	ND	ND
06/29/2006	ND	ND	ND	ND	ND	ND	ND	ND	ND
09/28/2006	ND(1.0)	ND(1.0)	ND(1.0)	ND(3.0)	ND(6.0)	ND(1.0)	ND(10)	ND(100)	ND(93.9)
12/19/2006	73.8	ND(1.0)	ND(1.0)	38.0	111.8	12200	1470	10100	165
02/02/2007	65.2	ND(1.0)	ND(1.0)	40.7	105.9	14500	2920	4830	295
03/06/2007	54.0	ND(2.0)	ND(2.0)	30.0	84.0	14300	1920	12200	300
06/22/2007	54.9	ND(1.0)	ND(1.0)	37.3	92.2	14700	1780	8750	233
09/25/2007	63.7	ND(1.0)	ND(1.0)	30.8	94.5	17900	10400	14100	159
12/05/2007	49.6	ND(1.0)	ND(1.0)	32.5	82.1	14000	2830	9370	220
03/25/2008	45.0	ND(5.0)	ND(5.0)	25.0	70.0	12000	NS	14000	770
06/24/2008	46.0	ND(1.0)	ND(1.0)	23.0	69.0	19000	6300	15000	260
09/15/2008	46.0	ND(0.14)	ND(0.19)	22.0	68.0	16000	3300	7100	190 I
12/12/2008	45.71	ND(0.1601)	ND(0.1959)	20.91	66.62	15130	9310	15400	200
02/20/2009	67.31	ND(0.1601)	ND(0.1959)	29.47	96.78	17010	ND(2.0)	6740	170
05/07/2009	43.53	1.32	ND(0.1959)	11.92	56.77	16530	12000	3750	110
09/23/2009	38.2	ND(0.247)	ND(0.196)	2.13	40.33	13800	6260	6810	113 I

BTEX - Benzene, Toluene, Ethylbenzene, Xylenes
MTBE - Methyl tert-Butyl Ether
TBA - Tertiary Butyl Alcohol
TPH-GRO - Total Petroleum Hydrocarbons Gasoline Range Organics
TPH-DRO - Total Petroleum Hydrocarbons Diesel Range Organics

ND - Not Detected (Reporting Limit Not Available)
ND (100) - Not Detected (Reporting Limit)
NS - Not Sampled
I - Results between Reporting Limit and Method Detection Limit
J - Estimated Value

(µg/L) - micrograms per Liter

Table 2
Summary of Groundwater Analytical Results
Former Shell Service Station #137675

Sample Date	*Benzene (µg/L)*	*Toluene (µg/L)*	*Ethylbenzene (µg/L)*	*Total Xylenes (µg/L)*	*Total BTEX (µg/L)*	*MTBE (µg/L)*	*TBA (µg/L)*	*TPH-GRO (µg/L)*	*TPH-DRO (µg/L)*
MW-06D									
12/07/2009	55.0 I	ND(49.4)	ND(39.2)	ND(139.1)	55.0	15900	ND(3000)	8090	199 I
03/11/2010	38.0	ND(24.7)	ND(19.6)	ND(69.6)	38.0	17400	4190	11000	116
05/17/2010	31.0 I	ND(12.4)	ND(9.8)	ND(34.8)	31.0	14000	5300	11100	225 I
09/27/2010	34.2	ND(0.201)	ND(0.21)	1.69	35.89	13200	13900	10600	60.0 I
12/06/2010	ND(24.9)	ND(20.1)	ND(21)	ND(67.6)	ND(133.6)	9240	2480 I	11900	95.0 I
02/16/2011	11.4	ND(10)	ND(10)	ND(10)	11.4	6810	2000	6700	135
05/18/2011	7.0 J	ND(10)	ND(10)	ND(10)	7.0 J	4060	1630	4150	ND(100)
08/12/2011	3.1 J	ND(5.0)	ND(5.0)	ND(5.0)	3.1 J	3120	779	3340	ND(100)
11/02/2011	5.7	ND(2.0)	ND(2.0)	0.44 J	6.14	3950	1490	1520	ND(100)
05/02/2012	1.4 J	ND(2.5)	ND(2.5)	ND(2.5)	1.4 J	2100	447	2420	ND(100)
11/14/2012	1.2 J	ND(2.5)	ND(2.5)	ND(2.5)	1.2 J	2450	776	NS	NS
04/03/2013	0.56 J	ND(2.0)	ND(2.0)	ND(2.0)	0.56 J	1410	314	NS	NS
10/23/2013	2.1 J	ND(5.0)	ND(5.0)	ND(5.0)	2.1 J	2870	1350	NS	NS
04/09/2014	3.5 J	ND(10)	ND(5.0)	ND(10)	3.5 J	2670	1870	NS	NS
MW-06R									
07/08/2004	ND(1.0)	76.6	ND(1.0)	ND(1.0)	76.6	74.9	ND(25)	289	160
10/04/2004	0.32	1.4	ND	ND	1.72	83.5	ND	ND	144
01/03/2005	ND	ND	ND	ND	ND	82.8	ND	ND	253
04/13/2005	ND	ND	ND	ND	ND	70.7	ND	ND	163
08/17/2005	ND	ND	ND	ND	ND	65.7	ND	ND	ND
11/17/2005	ND	ND	ND	ND	ND	70.4	ND	ND	183
03/30/2006	ND	ND	ND	ND	ND	6.95	ND	ND	NS
06/29/2006	ND	ND	ND	ND	ND	ND	ND	ND	ND
09/28/2006	ND(1.0)	ND(1.0)	ND(1.0)	ND(3.0)	ND(6.0)	1.82	10.2	ND(100)	ND(94.3)
12/19/2006	ND(1.0)	ND(1.0)	ND(1.0)	ND(3.0)	ND(6.0)	2.29	ND(20)	ND(100)	178
03/06/2007	ND(1.0)	ND(2.0)	ND(2.0)	ND(6.0)	ND(11)	ND(1.0)	ND(20)	ND(100)	110
06/22/2007	ND(1.0)	ND(1.0)	ND(1.0)	ND(3.0)	ND(6.0)	36.6	ND(20)	ND(100)	106
09/25/2007	ND(1.0)	ND(1.0)	ND(1.0)	ND(3.0)	ND(6.0)	68.5	ND(20)	ND(100)	ND(98)
12/05/2007	ND(1.0)	ND(1.0)	ND(1.0)	ND(3.0)	ND(6.0)	ND(1.0)	ND(20)	ND(100)	ND(94.3)
03/25/2008	ND(5.0)	ND(5.0)	ND(5.0)	ND(5.0)	ND(20)	7.7	ND(100)	ND(100)	2300
06/24/2008	ND(1.0)	ND(1.0)	ND(1.0)	ND(1.0)	ND(4.0)	18.0	ND(5.0)	ND(100)	250
09/15/2008	ND(0.16)	ND(0.14)	ND(0.19)	ND(0.71)	ND(1.2)	32.0	ND(1.0)	ND(20)	57.0 I
12/12/2008	ND(0.2105)	ND(0.1601)	ND(0.1959)	ND(0.6946)	ND(1.2611)	3.067 I	ND(2.0)	29.0 I	44.0 I
02/20/2009	ND(0.2105)	ND(0.1601)	ND(0.1959)	ND(0.6946)	ND(1.2611)	20.37	ND(2.0)	ND(25)	110 I
05/07/2009	ND(0.2105)	1.28	ND(0.1959)	ND(0.6946)	1.28	ND(0.2562)	ND(2.0)	ND(25)	90.0 I

BTEX - Benzene, Toluene, Ethylbenzene, Xylenes
MTBE - Methyl tert-Butyl Ether
TBA - Tertiary Butyl Alcohol
TPH-GRO - Total Petroleum Hydrocarbons Gasoline Range Organics
TPH-DRO - Total Petroleum Hydrocarbons Diesel Range Organics

ND - Not Detected (Reporting Limit Not Available)
ND (100) - Not Detected (Reporting Limit)
NS - Not Sampled
I - Results between Reporting Limit and Method Detection Limit
J - Estimated Value

(µg/L) - micrograms per Liter

Table 2
Summary of Groundwater Analytical Results
Former Shell Service Station #137675

Sample Date	Benzene (µg/L)	Toluene (µg/L)	Ethylbenzene (µg/L)	Total Xylenes (µg/L)	Total BTEX (µg/L)	MTBE (µg/L)	TBA (µg/L)	TPH-GRO (µg/L)	TPH-DRO (µg/L)
MW-06R									
09/23/2009	ND(0.211)	ND(0.247)	ND(0.196)	ND(0.696)	ND(1.35)	37.4	ND(15)	ND(13)	ND(36)
12/07/2009	ND(0.211)	ND(0.247)	ND(0.196)	ND(0.696)	ND(1.35)	81.4	ND(15)	78.0 I	ND(36)
03/11/2010	ND(0.211)	ND(0.247)	ND(0.196)	ND(0.696)	ND(1.35)	67.6	ND(15)	32.0	46.0
05/17/2010	ND(0.211)	ND(0.247)	ND(0.196)	ND(0.696)	ND(1.35)	92.4	ND(15)	54.0 I	39.0 I
09/27/2010	ND(0.249)	ND(0.201)	ND(0.21)	ND(0.676)	ND(1.336)	129	132	133	40.0 I
12/06/2010	ND(0.249)	ND(0.201)	ND(0.21)	ND(0.676)	ND(1.336)	112	ND(6.14)	85.0 I	ND(36)
02/16/2011	ND(1.0)	ND(1.0)	ND(1.0)	ND(1.0)	ND(4.0)	37.2	ND(25)	ND(200)	264
05/18/2011	ND(1.0)	ND(1.0)	ND(1.0)	ND(1.0)	ND(4.0)	45.2	ND(25)	ND(200)	121
08/12/2011	ND(1.0)	0.26 J	ND(1.0)	ND(1.0)	0.26 J	57.6	ND(25)	ND(200)	ND(100)
11/01/2011	ND(1.0)	ND(1.0)	ND(1.0)	ND(1.0)	ND(4.0)	0.60 J	ND(25)	ND(200)	ND(100)
05/02/2012	ND(1.0)	ND(1.0)	ND(1.0)	ND(1.0)	ND(4.0)	63.1	ND(25)	ND(200)	ND(100)
11/14/2012	ND(1.0)	ND(1.0)	ND(1.0)	ND(1.0)	ND(4.0)	37.1	ND(25)	NS	NS
04/03/2013	ND(1.0)	ND(1.0)	ND(1.0)	ND(1.0)	ND(4.0)	38.0	ND(25)	NS	NS
10/23/2013	ND(1.0)	ND(1.0)	ND(1.0)	ND(1.0)	ND(4.0)	90.6	ND(25)	NS	NS
04/08/2014	ND(0.5)	ND(1.0)	ND(0.5)	ND(1.0)	ND(3.0)	45.4	ND(25)	NS	NS
MW-06S									
01/06/2004	ND(0.045)	ND(0.036)	ND(0.34)	ND(0.035)	ND(0.456)	135	ND(1.5)	ND(52)	ND(27)
04/05/2004	ND	ND	ND	ND	ND	291	ND	392	ND
07/01/2004	0.57	ND(0.5)	ND(0.5)	0.40	0.97	521	28.7	566	ND(100)
10/04/2004	ND	ND	ND	ND	ND	500	ND	625	ND
01/03/2005	ND	ND	ND	ND	ND	495	26.6	502	ND
04/13/2005	ND	ND	ND	ND	ND	74.9	ND	ND	ND
08/17/2005	ND	ND	ND	ND	ND	545	ND	626	ND
11/17/2005	ND	ND	ND	ND	ND	244	ND	463	ND
03/30/2006	ND	ND	ND	ND	ND	179	ND	135	ND
06/29/2006	ND	ND	ND	ND	ND	40.7	ND	ND	ND
09/28/2006	ND(1.0)	ND(1.0)	ND(1.0)	ND(3.0)	ND(6.0)	936	97.2	290	ND(93.9)
12/19/2006	ND(1.0)	ND(1.0)	ND(1.0)	ND(3.0)	ND(6.0)	128	ND(20)	113	ND(105)
03/06/2007	ND(1.0)	ND(2.0)	ND(2.0)	ND(6.0)	ND(11)	38.0	ND(20)	ND(100)	ND(100)
06/22/2007	ND(1.0)	ND(1.0)	ND(1.0)	ND(3.0)	ND(6.0)	47.4	ND(20)	ND(100)	ND(97.1)
03/25/2008	ND(5.0)	ND(5.0)	ND(5.0)	ND(5.0)	ND(20)	46.0	ND(100)	ND(100)	60.0
06/24/2008	6.5	ND(1.0)	ND(1.0)	2.4	8.9	2300	450	2200	ND(50)
09/15/2008	ND(0.16)	ND(0.14)	ND(0.19)	ND(0.71)	ND(1.2)	130	ND(1.0)	130	49.0 I
05/07/2009	ND(0.2105)	1.56	ND(0.1959)	ND(0.6946)	1.56	10.17	ND(2.0)	ND(25)	ND(25)
09/23/2009	ND(0.211)	0.28 I	ND(0.196)	ND(0.696)	0.28	150	65.5	ND(13)	ND(36)

BTEX - Benzene, Toluene, Ethylbenzene, Xylenes
MTBE - Methyl tert-Butyl Ether
TBA - Tertiary Butyl Alcohol
TPH-GRO - Total Petroleum Hydrocarbons Gasoline Range Organics
TPH-DRO - Total Petroleum Hydrocarbons Diesel Range Organics

ND - Not Detected (Reporting Limit Not Available)
ND (100) - Not Detected (Reporting Limit)
NS - Not Sampled
I - Results between Reporting Limit and Method Detection Limit
J - Estimated Value

(µg/L) - micrograms per Liter

Table 2
Summary of Groundwater Analytical Results
Former Shell Service Station #137675

Sample Date	*Benzene (µg/L)*	*Toluene (µg/L)*	*Ethylbenzene (µg/L)*	*Total Xylenes (µg/L)*	*Total BTEX (µg/L)*	*MTBE (µg/L)*	*TBA (µg/L)*	*TPH-GRO (µg/L)*	*TPH-DRO (µg/L)*
MW-06S									
12/07/2009	ND(0.211)	ND(0.247)	ND(0.196)	ND(0.696)	ND(1.35)	423	ND(15)	192	ND(36)
03/11/2010	ND(0.211)	ND(0.247)	ND(0.196)	ND(0.696)	ND(1.35)	3.6	ND(15)	ND(25)	48.0
05/17/2010	ND(0.211)	ND(0.247)	ND(0.196)	ND(0.696)	ND(1.35)	20.5	ND(15)	27.0 I	ND(36)
09/27/2010	ND(0.249)	ND(0.201)	ND(0.21)	ND(0.676)	ND(1.336)	146	95.2	127	67.0 I
12/06/2010	ND(1.25)	ND(1.01)	ND(1.05)	ND(3.39)	ND(6.7)	320	ND(30.7)	216	ND(36)
05/19/2011	ND(1.0)	ND(1.0)	ND(1.0)	ND(1.0)	ND(4.0)	16.4	ND(25)	ND(200)	ND(100)
11/02/2011	ND(1.0)	ND(1.0)	ND(1.0)	ND(1.0)	ND(4.0)	29.1	ND(25)	ND(200)	NS
05/02/2012	ND(1.0)	ND(1.0)	ND(1.0)	ND(1.0)	ND(4.0)	0.92 J	ND(25)	NS	NS
11/14/2012	ND(1.0)	ND(1.0)	ND(1.0)	ND(1.0)	ND(4.0)	0.88 J	ND(25)	NS	NS
10/23/2013	ND(1.0)	ND(1.0)	ND(1.0)	ND(1.0)	ND(4.0)	0.55 J	ND(25)	NS	NS
04/09/2014	ND(0.5)	ND(1.0)	ND(0.5)	ND(1.0)	ND(3.0)	15.9	ND(25)	NS	NS
MW-07D									
04/05/2004	ND	ND	ND	ND	ND	9.5	ND	ND	ND
07/01/2004	ND(0.5)	ND(0.5)	ND(0.5)	ND(0.5)	ND(2.0)	8.4	ND(5.0)	ND(200)	ND(100)
10/04/2004	ND	ND	ND	ND	ND	7.8	ND	ND	ND
01/03/2005	ND	ND	ND	ND	ND	6.2	ND	ND	ND
04/13/2005	ND	ND	ND	ND	ND	0.75	ND	ND	ND
08/17/2005	ND	ND	ND	ND	ND	ND	ND	ND	ND
11/17/2005	ND	ND	ND	ND	ND	ND	ND	ND	ND
03/30/2006	ND	ND	ND	ND	ND	ND	ND	ND	ND
06/29/2006	ND	ND	ND	ND	ND	ND	ND	ND	ND
09/28/2006	ND(1.0)	ND(1.0)	ND(1.0)	ND(3.0)	ND(6.0)	ND(1.0)	ND(10)	ND(100)	ND(93.9)
12/19/2006	ND(1.0)	ND(1.0)	ND(1.0)	ND(3.0)	ND(6.0)	ND(1.0)	ND(20)	ND(100)	ND(100)
03/06/2007	ND(1.0)	ND(2.0)	ND(2.0)	ND(6.0)	ND(11)	ND(1.0)	ND(20)	ND(100)	ND(60)
06/22/2007	ND(1.0)	ND(1.0)	ND(1.0)	ND(3.0)	ND(6.0)	ND(1.0)	ND(20)	ND(100)	ND(95.2)
09/25/2007	ND(1.0)	ND(1.0)	ND(1.0)	ND(3.0)	ND(6.0)	ND(1.0)	ND(20)	ND(100)	ND(98)
12/05/2007	ND(1.0)	ND(1.0)	ND(1.0)	ND(3.0)	ND(6.0)	ND(1.0)	ND(20)	ND(100)	125
03/25/2008	ND(5.0)	ND(5.0)	ND(5.0)	ND(5.0)	ND(20)	ND(5.0)	ND(100)	ND(100)	5800
06/24/2008	ND(1.0)	ND(1.0)	ND(1.0)	ND(1.0)	ND(4.0)	ND(1.0)	ND(5.0)	ND(100)	ND(50)
09/15/2008	ND(0.16)	ND(0.14)	ND(0.19)	ND(0.71)	ND(1.2)	ND(0.18)	ND(1.0)	ND(20)	110 I
12/12/2008	ND(0.2105)	ND(0.1601)	ND(0.1959)	ND(0.6946)	ND(1.2611)	0.8438 I	ND(2.0)	ND(25)	39.0 I
02/20/2009	ND(0.2105)	ND(0.1601)	ND(0.1959)	ND(0.6946)	ND(1.2611)	ND(0.2562)	ND(2.0)	ND(25)	85.0 I
05/07/2009	ND(0.2105)	1.81	ND(0.1959)	ND(0.6946)	1.81	ND(0.2562)	ND(2.0)	ND(25)	ND(25)
09/23/2009	ND(0.211)	ND(0.247)	ND(0.196)	ND(0.696)	ND(1.35)	ND(0.261)	ND(15)	ND(13)	ND(36)
12/07/2009	ND(0.211)	0.49 I	ND(0.196)	ND(0.696)	0.49	0.56 I	ND(15)	28.0 I	131 I

BTEX - Benzene, Toluene, Ethylbenzene, Xylenes
MTBE - Methyl tert-Butyl Ether
TBA - Tertiary Butyl Alcohol
TPH-GRO - Total Petroleum Hydrocarbons Gasoline Range Organics
TPH-DRO - Total Petroleum Hydrocarbons Diesel Range Organics

ND - Not Detected (Reporting Limit Not Available)
ND (100) - Not Detected (Reporting Limit)
NS - Not Sampled
I - Results between Reporting Limit and Method Detection Limit
J - Estimated Value

(µg/L) - micrograms per Liter

Table 2
Summary of Groundwater Analytical Results
Former Shell Service Station #137675

Sample Date	*Benzene (µg/L)*	*Toluene (µg/L)*	*Ethylbenzene (µg/L)*	*Total Xylenes (µg/L)*	*Total BTEX (µg/L)*	*MTBE (µg/L)*	*TBA (µg/L)*	*TPH-GRO (µg/L)*	*TPH-DRO (µg/L)*
MW-07D									
03/11/2010	ND(0.211)	ND(0.247)	ND(0.196)	ND(0.696)	ND(1.35)	0.71	ND(15)	33.0	NS
05/17/2010	ND(0.211)	ND(0.247)	ND(0.196)	ND(0.696)	ND(1.35)	0.64 I	ND(15)	ND(25)	36.0 I
09/27/2010	ND(0.249)	ND(0.201)	ND(0.21)	ND(0.676)	ND(1.336)	ND(0.46)	ND(6.14)	ND(25)	121 I
12/02/2010	ND(0.249)	ND(0.201)	ND(0.21)	ND(0.676)	ND(1.336)	ND(0.46)	ND(6.14)	ND(25)	ND(36)
02/16/2011	ND(1.0)	ND(1.0)	ND(1.0)	ND(1.0)	ND(4.0)	ND(1.0)	ND(25)	ND(200)	ND(110)
05/18/2011	ND(1.0)	ND(1.0)	ND(1.0)	ND(1.0)	ND(4.0)	ND(1.0)	ND(25)	ND(200)	ND(100)
08/10/2011	ND(1.0)	ND(1.0)	ND(1.0)	ND(1.0)	ND(4.0)	ND(1.0)	ND(25)	ND(200)	ND(100)
11/01/2011	ND(1.0)	ND(1.0)	ND(1.0)	ND(1.0)	ND(4.0)	ND(1.0)	ND(25)	ND(200)	ND(100)
05/02/2012	ND(1.0)	ND(1.0)	ND(1.0)	ND(1.0)	ND(4.0)	ND(1.0)	ND(25)	ND(200)	ND(100)
11/15/2012	ND(1.0)	ND(1.0)	ND(1.0)	ND(1.0)	ND(4.0)	0.35 J	ND(25)	NS	NS
04/03/2013	ND(1.0)	ND(1.0)	ND(1.0)	ND(1.0)	ND(4.0)	2.5	ND(25)	NS	NS
10/23/2013	ND(1.0)	ND(1.0)	ND(1.0)	ND(1.0)	ND(4.0)	ND(1.0)	ND(25)	NS	NS
04/09/2014	ND(0.5)	ND(1.0)	ND(0.5)	ND(1.0)	ND(3.0)	ND(1.0)	ND(25)	NS	NS
MW-07S									
04/05/2004	ND	ND	ND	ND	ND	189	ND	ND	ND
07/01/2004	ND(0.5)	ND(0.5)	ND(0.5)	ND(0.5)	ND(2.0)	195	ND(5.0)	237	ND(100)
10/04/2004	ND	ND	ND	ND	ND	214	ND	276	ND
01/03/2005	ND	ND	ND	ND	ND	244	ND	232	ND
04/13/2005	ND	ND	ND	ND	ND	149	ND	208	ND
08/17/2005	ND	ND	ND	ND	ND	50.0	ND	ND	ND
11/17/2005	ND	ND	ND	ND	ND	119	ND	214	ND
03/30/2006	ND	ND	ND	ND	ND	47.4	ND	ND	ND
06/29/2006	ND	ND	ND	ND	ND	58.5	ND	ND	ND
09/28/2006	ND(1.0)	ND(1.0)	ND(1.0)	ND(3.0)	ND(6.0)	17.3	ND(10)	ND(100)	ND(93.9)
12/19/2006	ND(1.0)	1.45	1.09	4.77	7.31	24.8	ND(20)	ND(100)	ND(100)
03/06/2007	ND(1.0)	ND(2.0)	ND(2.0)	ND(6.0)	ND(11)	65.5	ND(20)	ND(100)	ND(79)
06/22/2007	ND(1.0)	ND(1.0)	ND(1.0)	ND(3.0)	ND(6.0)	26.1	ND(20)	ND(100)	ND(98)
09/25/2007	ND(1.0)	ND(1.0)	ND(1.0)	ND(3.0)	ND(6.0)	16.7	ND(20)	ND(100)	ND(125)
12/05/2007	ND(1.0)	ND(1.0)	ND(1.0)	ND(3.0)	ND(6.0)	19.1	ND(20)	ND(100)	ND(100)
03/25/2008	ND(5.0)	ND(5.0)	ND(5.0)	ND(5.0)	ND(20)	44.0	ND(100)	ND(100)	ND(50)
06/24/2008	ND(1.0)	ND(1.0)	ND(1.0)	ND(1.0)	ND(4.0)	15.0	ND(5.0)	ND(100)	ND(50)
09/15/2008	ND(0.16)	ND(0.14)	ND(0.19)	ND(0.71)	ND(1.2)	33.0	ND(1.0)	ND(20)	46.0 I
12/12/2008	ND(0.2105)	ND(0.1601)	ND(0.1959)	ND(0.6946)	ND(1.2611)	17.4	ND(2.0)	44.0 I	ND(14)
02/20/2009	ND(0.2105)	ND(0.1601)	ND(0.1959)	ND(0.6946)	ND(1.2611)	47.23	ND(2.0)	ND(25)	51.0 I
05/07/2009	ND(0.2105)	1.68	ND(0.1959)	ND(0.6946)	1.68	44.24	ND(2.0)	ND(25)	ND(25)

BTEX - Benzene, Toluene, Ethylbenzene, Xylenes
MTBE - Methyl tert-Butyl Ether
TBA - Tertiary Butyl Alcohol
TPH-GRO - Total Petroleum Hydrocarbons Gasoline Range Organics
TPH-DRO - Total Petroleum Hydrocarbons Diesel Range Organics

ND - Not Detected (Reporting Limit Not Available)
ND (100) - Not Detected (Reporting Limit)
NS - Not Sampled
I - Results between Reporting Limit and Method Detection Limit
J - Estimated Value

(µg/L) - micrograms per Liter

Table 2
Summary of Groundwater Analytical Results
Former Shell Service Station #137675

Sample Date	Benzene (µg/L)	Toluene (µg/L)	Ethylbenzene (µg/L)	Total Xylenes (µg/L)	Total BTEX (µg/L)	MTBE (µg/L)	TBA (µg/L)	TPH-GRO (µg/L)	TPH-DRO (µg/L)
MW-07S									
09/23/2009	ND(0.211)	0.45 I	ND(0.196)	ND(0.696)	0.45	13.3	ND(15)	ND(13)	ND(36)
12/07/2009	ND(0.211)	0.34 I	ND(0.196)	ND(0.696)	0.34	22.9	ND(15)	36.0 I	60.0 I
03/11/2010	ND(0.211)	ND(0.247)	ND(0.196)	ND(0.696)	ND(1.35)	1.65	ND(15)	34.0	ND(36)
05/17/2010	ND(0.211)	ND(0.247)	ND(0.196)	ND(0.696)	ND(1.35)	0.28 I	ND(15)	ND(25)	ND(36)
09/27/2010	ND(0.249)	ND(0.201)	ND(0.21)	ND(0.676)	ND(1.336)	32.0	17.0 I	40.0 I	ND(36)
12/02/2010	ND(0.249)	ND(0.201)	ND(0.21)	ND(0.676)	ND(1.336)	26.0	ND(6.14)	34.0 I	ND(36)
02/15/2011	ND(1.0)	ND(1.0)	ND(1.0)	ND(1.0)	ND(4.0)	38.7	ND(25)	ND(200)	ND(110)
05/18/2011	ND(1.0)	ND(1.0)	ND(1.0)	ND(1.0)	ND(4.0)	25.4	ND(25)	ND(200)	ND(100)
08/10/2011	ND(1.0)	ND(1.0)	ND(1.0)	ND(1.0)	ND(4.0)	37.0	6.0 J	ND(200)	ND(100)
11/01/2011	ND(1.0)	ND(1.0)	ND(1.0)	ND(1.0)	ND(4.0)	32.3	ND(25)	ND(200)	ND(100)
05/02/2012	ND(1.0)	ND(1.0)	ND(1.0)	ND(1.0)	ND(4.0)	22.2	ND(25)	ND(200)	ND(110)
11/15/2012	ND(1.0)	ND(1.0)	ND(1.0)	ND(1.0)	ND(4.0)	11.2	ND(25)	NS	NS
04/03/2013	ND(1.0)	ND(1.0)	ND(1.0)	ND(1.0)	ND(4.0)	13.6	ND(25)	NS	NS
10/23/2013	ND(1.0)	ND(1.0)	ND(1.0)	ND(1.0)	ND(4.0)	9.4	ND(25)	NS	NS
04/09/2014	ND(0.5)	ND(1.0)	ND(0.5)	ND(1.0)	ND(3.0)	7.6	ND(25)	NS	NS
MW-08D									
04/05/2004	ND	ND	ND	ND	ND	80.0	ND	ND	ND
07/01/2004	ND(0.5)	ND(0.5)	ND(0.5)	ND(0.5)	ND(2.0)	71.7	ND(5.0)	ND(200)	ND(100)
10/04/2004	ND	ND	ND	ND	ND	95.4	ND	ND	ND
01/03/2005	ND	ND	ND	1.1	1.1	93.6	ND	ND	ND
04/13/2005	ND	ND	ND	4.8	4.8	135	ND	344	ND
08/17/2005	ND	ND	ND	ND	ND	ND	ND	ND	ND
11/17/2005	ND	ND	ND	0.92	0.92	233	43.9	481	ND
03/30/2006	ND	ND	ND	ND	ND	ND	ND	ND	ND
06/29/2006	ND	ND	ND	ND	ND	ND	ND	ND	ND
09/28/2006	ND(1.0)	ND(1.0)	ND(1.0)	ND(3.0)	ND(6.0)	299	19.9	144	ND(93.9)
12/19/2006	ND(1.0)	2.11	1.68	10.6	14.39	278	23.7	372	ND(100)
03/06/2007	ND(1.0)	ND(2.0)	ND(2.0)	ND(6.0)	ND(11)	369	47.9	381	ND(100)
06/22/2007	ND(1.0)	ND(1.0)	ND(1.0)	ND(3.0)	ND(6.0)	391	ND(20)	387	ND(95.2)
09/25/2007	ND(1.0)	ND(1.0)	ND(1.0)	ND(3.0)	ND(6.0)	292	ND(20)	295	ND(96.2)
12/05/2007	ND(1.0)	ND(1.0)	ND(1.0)	4.03	4.03	460	49.6	353	ND(94.3)
03/25/2008	ND(5.0)	ND(5.0)	ND(5.0)	17.0	17.0	670	ND(100)	920	130
06/24/2008	1.2	ND(1.0)	ND(1.0)	7.7	8.9	660	70.0	790	63.0
09/15/2008	1.3	ND(0.14)	ND(0.19)	8.9	10.2	620	56.0	420	71.0 I
12/12/2008	1.188	0.5046 I	ND(0.1959)	8.671	10.3636	659.1	158	1180	67.0

BTEX - Benzene, Toluene, Ethylbenzene, Xylenes
MTBE - Methyl tert-Butyl Ether
TBA - Tertiary Butyl Alcohol
TPH-GRO - Total Petroleum Hydrocarbons Gasoline Range Organics
TPH-DRO - Total Petroleum Hydrocarbons Diesel Range Organics

ND - Not Detected (Reporting Limit Not Available)
ND (100) - Not Detected (Reporting Limit)
NS - Not Sampled
I - Results between Reporting Limit and Method Detection Limit
J - Estimated Value

(µg/L) - micrograms per Liter

Table 2
Summary of Groundwater Analytical Results
Former Shell Service Station #137675

Sample Date	*Benzene (µg/L)*	*Toluene (µg/L)*	*Ethylbenzene (µg/L)*	*Total Xylenes (µg/L)*	*Total BTEX (µg/L)*	*MTBE (µg/L)*	*TBA (µg/L)*	*TPH-GRO (µg/L)*	*TPH-DRO (µg/L)*
MW-08D									
02/20/2009	2.525	ND(0.1601)	ND(0.1959)	14.82	17.345	1083	361	703	68.0 I
05/07/2009	1.87	0.63 I	ND(0.1959)	13.81	16.31	1013	659	420	70.0
09/23/2009	ND(1.05)	ND(1.24)	ND(0.98)	3.35	3.35	343	ND(75)	104	ND(36)
12/07/2009	ND(2.11)	ND(2.47)	ND(1.96)	10.2	10.2	1130	ND(150)	698	ND(36)
03/11/2010	ND(2.11)	2.7	ND(1.96)	7.7	10.4	1330	170	981	80.0
05/17/2010	0.93 I	ND(0.247)	ND(0.196)	7.62	8.55	1520	261	1200	93.0 I
09/27/2010	0.613 I	ND(0.201)	ND(0.21)	9.82	10.433	1480	996	1150	68.0 I
12/02/2010	ND(12.5)	ND(10.1)	ND(10.5)	ND(33.9)	ND(67)	1660	ND(307)	1380	104 I
02/15/2011	3.7 J	ND(5.0)	ND(5.0)	8.6	12.3	2130	291	2390	128
05/17/2011	2.4 J	ND(5.0)	ND(5.0)	7.9	10.3	2220	292	2120	ND(100)
08/10/2011	4.0 J	ND(5.0)	ND(5.0)	8.5	12.5	2950	674	1730	177
11/01/2011	2.1	ND(1.0)	ND(1.0)	4.0	6.1	3110	464	2960	ND(100)
05/03/2012	1.6	ND(1.0)	ND(1.0)	2.4	4.0	3400	451	3560	ND(100)
11/14/2012	ND(5.0)	ND(5.0)	ND(5.0)	ND(5.0)	ND(20)	4320	640	NS	NS
04/02/2013	1.5 J	ND(5.0)	ND(5.0)	ND(5.0)	1.5 J	3810	512	NS	NS
10/24/2013	ND(10)	ND(10)	ND(10)	ND(10)	ND(40)	4900	834	NS	NS
04/10/2014	ND(10)	ND(20)	ND(10)	ND(20)	ND(60)	3950	848	NS	NS
MW-08S									
04/05/2004	ND	ND	ND	ND	ND	15.6	ND	ND	ND
07/01/2004	ND(0.5)	ND(0.5)	ND(0.5)	ND(0.5)	ND(2.0)	7.6	ND(5.0)	ND(200)	ND(100)
10/04/2004	ND	ND	ND	ND	ND	4.9	ND	ND	ND
01/03/2005	ND	ND	ND	ND	ND	9.8	ND	ND	ND
04/13/2005	ND	ND	ND	ND	ND	16.0	ND	ND	ND
08/17/2005	ND	ND	ND	ND	ND	2.3	ND	ND	ND
11/17/2005	ND	ND	ND	ND	ND	11.3	ND	ND	ND
03/30/2006	ND	ND	ND	ND	ND	10.1	ND	ND	125
06/29/2006	ND	ND	ND	ND	ND	17.4	ND	ND	ND
09/28/2006	ND(1.0)	ND(1.0)	ND(1.0)	ND(3.0)	ND(6.0)	11.1	ND(10)	ND(100)	ND(93.9)
12/19/2006	ND(1.0)	ND(1.0)	ND(1.0)	ND(3.0)	ND(6.0)	16.4	ND(20)	ND(100)	ND(100)
03/06/2007	ND(1.0)	ND(2.0)	ND(2.0)	ND(6.0)	ND(11)	27.2	ND(20)	ND(100)	ND(81)
06/22/2007	ND(1.0)	ND(1.0)	ND(1.0)	ND(3.0)	ND(6.0)	4.22	ND(20)	ND(100)	ND(100)
09/25/2007	ND(1.0)	ND(1.0)	ND(1.0)	ND(3.0)	ND(6.0)	11.6	ND(20)	ND(100)	ND(97.1)
12/05/2007	ND(1.0)	ND(1.0)	ND(1.0)	ND(3.0)	ND(6.0)	20.7	ND(20)	ND(100)	ND(94.3)
03/25/2008	ND(5.0)	ND(5.0)	ND(5.0)	ND(5.0)	ND(20)	20.0	ND(100)	ND(100)	ND(50)
06/24/2008	ND(1.0)	ND(1.0)	ND(1.0)	ND(1.0)	ND(4.0)	8.0	ND(5.0)	ND(100)	ND(50)

BTEX - Benzene, Toluene, Ethylbenzene, Xylenes
MTBE - Methyl tert-Butyl Ether
TBA - Tertiary Butyl Alcohol
TPH-GRO - Total Petroleum Hydrocarbons Gasoline Range Organics
TPH-DRO - Total Petroleum Hydrocarbons Diesel Range Organics

ND - Not Detected (Reporting Limit Not Available)
ND (100) - Not Detected (Reporting Limit)
NS - Not Sampled
I - Results between Reporting Limit and Method Detection Limit
J - Estimated Value

(µg/L) - micrograms per Liter

Table 2
Summary of Groundwater Analytical Results
Former Shell Service Station #137675

Sample Date	*Benzene (µg/L)*	*Toluene (µg/L)*	*Ethylbenzene (µg/L)*	*Total Xylenes (µg/L)*	*Total BTEX (µg/L)*	*MTBE (µg/L)*	*TBA (µg/L)*	*TPH-GRO (µg/L)*	*TPH-DRO (µg/L)*
MW-08S									
09/15/2008	ND(0.16)	ND(0.14)	ND(0.19)	ND(0.71)	ND(1.2)	14.0	ND(1.0)	ND(20)	55.0 I
12/12/2008	ND(0.2105)	ND(0.1601)	ND(0.1959)	ND(0.6946)	ND(1.2611)	30.85	ND(2.0)	54.0	ND(13)
02/20/2009	ND(0.2105)	0.5156 I	ND(0.1959)	ND(0.6946)	0.5156	23.85	ND(2.0)	ND(25)	36.0 I
05/07/2009	ND(0.2105)	ND(0.1601)	ND(0.1959)	ND(0.6946)	ND(1.2611)	39.33	ND(2.0)	ND(25)	ND(26)
09/23/2009	ND(0.211)	ND(0.247)	ND(0.196)	ND(0.696)	ND(1.35)	13.1	ND(15)	16.0 I	ND(36)
12/07/2009	ND(0.211)	ND(0.247)	ND(0.196)	ND(0.696)	ND(1.35)	34.0	ND(15)	44.0 I	45.0 I
03/11/2010	ND(0.211)	ND(0.247)	ND(0.196)	ND(0.696)	ND(1.35)	7.05	ND(15)	ND(25)	38.0
05/17/2010	ND(0.211)	ND(0.247)	ND(0.196)	ND(0.696)	ND(1.35)	3.21	ND(15)	ND(25)	44.0 I
09/27/2010	ND(0.249)	ND(0.201)	ND(0.21)	ND(0.676)	ND(1.336)	8.81	ND(6.14)	34.0 I	ND(36)
12/02/2010	ND(0.249)	ND(0.201)	ND(0.21)	ND(0.676)	ND(1.336)	10.7	ND(6.14)	ND(25)	ND(36)
02/15/2011	ND(1.0)	ND(1.0)	ND(1.0)	ND(1.0)	ND(4.0)	14.7	ND(25)	ND(200)	ND(110)
05/17/2011	ND(1.0)	ND(1.0)	ND(1.0)	ND(1.0)	ND(4.0)	175	ND(25)	226	ND(100)
08/10/2011	ND(1.0)	ND(1.0)	ND(1.0)	ND(1.0)	ND(4.0)	12.6	ND(25)	ND(200)	ND(100)
11/01/2011	ND(1.0)	ND(1.0)	ND(1.0)	ND(1.0)	ND(4.0)	8.0	ND(25)	ND(200)	ND(100)
05/04/2012	ND(1.0)	ND(1.0)	ND(1.0)	ND(1.0)	ND(4.0)	15.8	ND(25)	ND(200)	ND(100)
04/02/2013	1.9	1.6	ND(1.0)	ND(1.0)	3.5	442	86.6	NS	NS
10/23/2013	ND(1.0)	ND(1.0)	ND(1.0)	ND(1.0)	ND(4.0)	154	ND(25)	NS	NS
04/10/2014	ND(1.3)	ND(2.5)	ND(1.3)	ND(2.5)	ND(7.6)	704	82.4	NS	NS
MW-09D									
04/05/2004	ND	ND	ND	ND	ND	3.0	ND	ND	ND
07/01/2004	ND(0.5)	ND(0.5)	ND(0.5)	ND(0.5)	ND(2.0)	4.4	ND(5.0)	ND(200)	249
10/05/2004	ND	ND	ND	ND	ND	7.0	ND	ND	ND
01/03/2005	ND	ND	ND	ND	ND	7.4	ND	ND	ND
04/13/2005	ND	ND	ND	ND	ND	7.2	ND	ND	ND
08/17/2005	ND	ND	ND	ND	ND	8.1	ND	ND	ND
11/17/2005	ND	ND	ND	ND	ND	8.1	ND	ND	ND
03/30/2006	ND	ND	ND	ND	ND	5.28	ND	ND	ND
06/29/2006	ND	ND	ND	ND	ND	4.85	ND	ND	ND
09/28/2006	ND(1.0)	ND(1.0)	ND(1.0)	ND(3.0)	ND(6.0)	5.23	ND(10)	ND(100)	ND(93.9)
12/19/2006	ND(1.0)	ND(1.0)	ND(1.0)	ND(3.0)	ND(6.0)	2.15	ND(20)	ND(100)	ND(100)
03/06/2007	ND(1.0)	ND(2.0)	ND(2.0)	ND(6.0)	ND(11)	3.12	ND(20)	ND(100)	ND(76)
06/22/2007	ND(1.0)	ND(1.0)	ND(1.0)	ND(3.0)	ND(6.0)	1.89	ND(20)	ND(100)	ND(111)
09/25/2007	ND(1.0)	ND(1.0)	ND(1.0)	ND(3.0)	ND(6.0)	3.02	ND(20)	ND(100)	ND(95.2)
12/05/2007	ND(1.0)	ND(1.0)	ND(1.0)	ND(3.0)	ND(6.0)	2.38	ND(20)	ND(100)	ND(97.1)
03/25/2008	ND(5.0)	ND(5.0)	ND(5.0)	ND(5.0)	ND(20)	ND(5.0)	ND(100)	ND(100)	64.0

BTEX - Benzene, Toluene, Ethylbenzene, Xylenes
MTBE - Methyl tert-Butyl Ether
TBA - Tertiary Butyl Alcohol
TPH-GRO - Total Petroleum Hydrocarbons Gasoline Range Organics
TPH-DRO - Total Petroleum Hydrocarbons Diesel Range Organics

ND - Not Detected (Reporting Limit Not Available)
ND (100) - Not Detected (Reporting Limit)
NS - Not Sampled
I - Results between Reporting Limit and Method Detection Limit
J - Estimated Value

(µg/L) - micrograms per Liter

Table 2
Summary of Groundwater Analytical Results
Former Shell Service Station #137675

Sample Date	*Benzene (µg/L)*	*Toluene (µg/L)*	*Ethylbenzene (µg/L)*	*Total Xylenes (µg/L)*	*Total BTEX (µg/L)*	*MTBE (µg/L)*	*TBA (µg/L)*	*TPH-GRO (µg/L)*	*TPH-DRO (µg/L)*
MW-09D									
06/24/2008	ND(1.0)	ND(1.0)	ND(1.0)	ND(1.0)	ND(4.0)	1.8	ND(5.0)	ND(100)	ND(50)
09/15/2008	ND(0.16)	ND(0.14)	ND(0.19)	ND(0.71)	ND(1.2)	ND(0.18)	ND(1.0)	ND(20)	620
12/12/2008	ND(0.2105)	ND(0.1601)	ND(0.1959)	ND(0.6946)	ND(1.2611)	0.7778 I	ND(2.0)	ND(25)	ND(13)
02/20/2009	ND(0.2105)	0.5395 I	ND(0.1959)	ND(0.6946)	0.5395	ND(0.2562)	ND(2.0)	ND(25)	ND(25)
05/07/2009	ND(0.2105)	0.66 I	ND(0.1959)	ND(0.6946)	0.66	ND(0.2562)	ND(2.0)	ND(25)	ND(25)
09/23/2009	ND(0.211)	ND(0.247)	ND(0.196)	ND(0.696)	ND(1.35)	0.57 I	ND(15)	ND(13)	ND(36)
12/07/2009	ND(0.211)	ND(0.247)	ND(0.196)	ND(0.696)	ND(1.35)	0.51 I	ND(15)	32.0 I	ND(36)
03/11/2010	ND(0.211)	ND(0.247)	ND(0.196)	ND(0.696)	ND(1.35)	0.54	ND(15)	ND(25)	51.0
05/17/2010	ND(0.211)	ND(0.247)	ND(0.196)	ND(0.696)	ND(1.35)	0.40 I	ND(15)	ND(25)	54.0 I
09/27/2010	ND(0.249)	ND(0.201)	ND(0.21)	ND(0.676)	ND(1.336)	ND(0.46)	ND(6.14)	ND(25)	ND(36)
12/02/2010	ND(0.249)	ND(0.201)	ND(0.21)	ND(0.676)	ND(1.336)	ND(0.46)	ND(6.14)	ND(25)	633 I
02/16/2011	ND(1.0)	ND(1.0)	ND(1.0)	ND(1.0)	ND(4.0)	ND(1.0)	ND(25)	ND(200)	240
05/18/2011	NS	NS	NS	NS	NS	NS	NS	NS	ND(100)
06/03/2011	ND(1.0)	ND(1.0)	ND(1.0)	ND(1.0)	ND(4.0)	0.28 J	ND(25)	ND(200)	NS
08/12/2011	ND(1.0)	ND(1.0)	ND(1.0)	ND(1.0)	ND(4.0)	ND(1.0)	ND(25)	ND(200)	187
11/02/2011	ND(1.0)	ND(1.0)	ND(1.0)	ND(1.0)	ND(4.0)	ND(1.0)	ND(25)	ND(200)	ND(100)
05/03/2012	ND(1.0)	ND(1.0)	ND(1.0)	ND(1.0)	ND(4.0)	0.30 J	ND(25)	ND(200)	ND(100)
11/13/2012	ND(1.0)	ND(1.0)	ND(1.0)	ND(1.0)	ND(4.0)	ND(1.0)	ND(25)	NS	NS
04/04/2013	ND(1.0)	ND(1.0)	ND(1.0)	ND(1.0)	ND(4.0)	0.54 J	ND(25)	NS	NS
10/22/2013	ND(1.0)	ND(1.0)	ND(1.0)	ND(1.0)	ND(4.0)	ND(1.0)	ND(25)	NS	NS
04/10/2014	ND(0.5)	ND(1.0)	ND(0.5)	ND(1.0)	ND(3.0)	ND(1.0)	ND(25)	NS	NS
MW-09S									
04/05/2004	ND	ND	ND	ND	ND	0.66	ND	ND	ND
07/01/2004	ND(0.5)	ND(0.5)	ND(0.5)	ND(0.5)	ND(2.0)	1.1	ND(5.0)	ND(200)	ND(100)
10/05/2004	ND	ND	ND	ND	ND	3.3	ND	ND	ND
01/03/2005	ND	ND	ND	ND	ND	6.5	ND	ND	ND
04/13/2005	ND	ND	ND	ND	ND	5.1	ND	ND	ND
08/17/2005	ND	ND	ND	ND	ND	6.5	ND	ND	ND
11/17/2005	ND	ND	ND	ND	ND	6.1	ND	ND	ND
03/30/2006	ND	ND	ND	ND	ND	3.85	ND	ND	ND
06/29/2006	ND	ND	ND	ND	ND	3.39	ND	ND	ND
09/28/2006	ND(1.0)	ND(1.0)	ND(1.0)	ND(3.0)	ND(6.0)	3.93	ND(10)	ND(100)	ND(94.3)
12/19/2006	ND(1.0)	ND(1.0)	ND(1.0)	ND(3.0)	ND(6.0)	1.09	ND(20)	ND(100)	ND(102)
03/06/2007	ND(1.0)	ND(2.0)	ND(2.0)	ND(6.0)	ND(11)	1.23	ND(20)	ND(100)	ND(63)
06/22/2007	ND(1.0)	ND(1.0)	ND(1.0)	ND(3.0)	ND(6.0)	ND(1.0)	ND(20)	ND(100)	ND(97.1)

BTEX - Benzene, Toluene, Ethylbenzene, Xylenes
MTBE - Methyl tert-Butyl Ether
TBA - Tertiary Butyl Alcohol
TPH-GRO - Total Petroleum Hydrocarbons Gasoline Range Organics
TPH-DRO - Total Petroleum Hydrocarbons Diesel Range Organics

ND - Not Detected (Reporting Limit Not Available)
ND (100) - Not Detected (Reporting Limit)
NS - Not Sampled
I - Results between Reporting Limit and Method Detection Limit
J - Estimated Value

(µg/L) - micrograms per Liter

Table 2
Summary of Groundwater Analytical Results
Former Shell Service Station #137675

Sample Date	*Benzene (µg/L)*	*Toluene (µg/L)*	*Ethylbenzene (µg/L)*	*Total Xylenes (µg/L)*	*Total BTEX (µg/L)*	*MTBE (µg/L)*	*TBA (µg/L)*	*TPH-GRO (µg/L)*	*TPH-DRO (µg/L)*
MW-09S									
09/25/2007	ND(1.0)	ND(1.0)	ND(1.0)	ND(3.0)	ND(6.0)	ND(1.0)	ND(20)	ND(100)	ND(118)
12/05/2007	ND(1.0)	ND(1.0)	ND(1.0)	ND(3.0)	ND(6.0)	ND(1.0)	ND(20)	ND(100)	ND(105)
03/25/2008	ND(5.0)	ND(5.0)	ND(5.0)	ND(5.0)	ND(20)	ND(5.0)	ND(100)	ND(100)	ND(50)
06/24/2008	ND(1.0)	ND(1.0)	ND(1.0)	ND(1.0)	ND(4.0)	ND(1.0)	ND(5.0)	ND(100)	ND(50)
09/15/2008	ND(0.16)	ND(0.14)	ND(0.19)	ND(0.71)	ND(1.2)	ND(0.18)	ND(1.0)	ND(20)	73.0 I
12/12/2008	ND(0.2105)	ND(0.1601)	ND(0.1959)	ND(0.6946)	ND(1.2611)	0.5719 I	ND(2.0)	ND(25)	14.0 I
02/20/2009	ND(0.2105)	0.5568 I	ND(0.1959)	ND(0.6946)	0.5568	ND(0.2562)	ND(2.0)	ND(25)	ND(25)
05/07/2009	ND(0.2105)	0.99 I	ND(0.1959)	ND(0.6946)	0.99	ND(0.2562)	ND(2.0)	ND(25)	ND(25)
09/23/2009	ND(0.211)	ND(0.247)	ND(0.196)	ND(0.696)	ND(1.35)	0.27 I	ND(15)	17.0 I	ND(36)
12/07/2009	ND(0.211)	ND(0.247)	ND(0.196)	ND(0.696)	ND(1.35)	ND(0.261)	ND(15)	ND(25)	43.0 I
03/11/2010	ND(0.211)	ND(0.247)	ND(0.196)	ND(0.696)	ND(1.35)	ND(0.261)	ND(15)	ND(25)	37.0
05/17/2010	ND(0.211)	ND(0.247)	ND(0.196)	ND(0.696)	ND(1.35)	ND(0.261)	ND(15)	ND(25)	ND(36)
09/27/2010	ND(0.249)	ND(0.201)	ND(0.21)	ND(0.676)	ND(1.336)	ND(0.46)	ND(6.14)	32.0 I	ND(36)
12/02/2010	ND(0.249)	ND(0.201)	ND(0.21)	ND(0.676)	ND(1.336)	ND(0.46)	ND(6.14)	ND(25)	ND(36)
02/15/2011	ND(1.0)	ND(1.0)	ND(1.0)	ND(1.0)	ND(4.0)	ND(1.0)	ND(25)	ND(200)	ND(110)
05/18/2011	NS	NS	NS	NS	NS	NS	NS	NS	ND(100)
06/03/2011	ND(1.0)	ND(1.0)	ND(1.0)	ND(1.0)	ND(4.0)	0.39 J	ND(25)	ND(200)	NS
08/12/2011	ND(1.0)	ND(1.0)	ND(1.0)	ND(1.0)	ND(4.0)	ND(1.0)	ND(25)	ND(200)	ND(110)
11/02/2011	ND(1.0)	ND(1.0)	ND(1.0)	ND(1.0)	ND(4.0)	ND(1.0)	ND(25)	ND(200)	ND(100)
05/03/2012	ND(1.0)	ND(1.0)	ND(1.0)	ND(1.0)	ND(4.0)	ND(1.0)	ND(25)	ND(200)	ND(100)
11/13/2012	ND(1.0)	ND(1.0)	ND(1.0)	ND(1.0)	ND(4.0)	ND(1.0)	ND(25)	NS	NS
04/04/2013	ND(1.0)	ND(1.0)	ND(1.0)	ND(1.0)	ND(4.0)	ND(1.0)	ND(25)	NS	NS
10/22/2013	ND(1.0)	ND(1.0)	ND(1.0)	ND(1.0)	ND(4.0)	ND(1.0)	ND(25)	NS	NS
04/10/2014	ND(0.5)	ND(1.0)	ND(0.5)	ND(1.0)	ND(3.0)	ND(1.0)	ND(25)	NS	NS
MW-11D									
07/08/2004	ND(1.0)	ND(1.0)	ND(1.0)	ND(1.0)	ND(4.0)	62.2	19.0	ND(200)	1020
10/04/2004	ND	ND	ND	ND	ND	30.8	ND	ND	146
01/03/2005	ND	ND	ND	ND	ND	7.6	ND	ND	148
04/13/2005	ND	ND	ND	ND	ND	19.2	ND	ND	211
08/17/2005	ND	ND	ND	ND	ND	10.1	ND	ND	ND
11/17/2005	ND	ND	ND	ND	ND	0.75	ND	ND	728
03/30/2006	ND	ND	ND	ND	ND	10.6	ND	ND	323
06/29/2006	ND	ND	ND	ND	ND	ND	ND	ND	339
09/28/2006	ND(1.0)	ND(1.0)	ND(1.0)	ND(3.0)	ND(6.0)	2.75	ND(10)	ND(100)	277
12/19/2006	ND(1.0)	14.7	ND(1.0)	ND(3.0)	14.7	ND(1.0)	ND(20)	ND(100)	464

BTEX - Benzene, Toluene, Ethylbenzene, Xylenes
MTBE - Methyl tert-Butyl Ether
TBA - Tertiary Butyl Alcohol
TPH-GRO - Total Petroleum Hydrocarbons Gasoline Range Organics
TPH-DRO - Total Petroleum Hydrocarbons Diesel Range Organics

ND - Not Detected (Reporting Limit Not Available)
ND (100) - Not Detected (Reporting Limit)
NS - Not Sampled
I - Results between Reporting Limit and Method Detection Limit
J - Estimated Value

(µg/L) - micrograms per Liter

Table 2
Summary of Groundwater Analytical Results
Former Shell Service Station #137675

Sample Date	*Benzene (µg/L)*	*Toluene (µg/L)*	*Ethylbenzene (µg/L)*	*Total Xylenes (µg/L)*	*Total BTEX (µg/L)*	*MTBE (µg/L)*	*TBA (µg/L)*	*TPH-GRO (µg/L)*	*TPH-DRO (µg/L)*
MW-11D									
03/06/2007	ND(1.0)	ND(2.0)	ND(2.0)	ND(6.0)	ND(11)	ND(1.0)	ND(20)	ND(100)	130
06/22/2007	ND(1.0)	ND(1.0)	ND(1.0)	ND(3.0)	ND(6.0)	2.11	ND(20)	ND(100)	447
09/25/2007	ND(1.0)	ND(1.0)	ND(1.0)	ND(3.0)	ND(6.0)	15.6	ND(20)	ND(100)	213
12/05/2007	1.63	2.49	ND(1.0)	ND(3.0)	4.12	ND(1.0)	ND(20)	ND(100)	1280
03/25/2008	ND(5.0)	ND(5.0)	ND(5.0)	ND(5.0)	ND(20)	ND(5.0)	ND(100)	ND(100)	1600
06/24/2008	ND(1.0)	ND(1.0)	ND(1.0)	ND(1.0)	ND(4.0)	ND(1.0)	ND(5.0)	ND(100)	210
09/15/2008	ND(0.16)	ND(0.14)	ND(0.19)	ND(0.71)	ND(1.2)	ND(0.18)	ND(1.0)	ND(20)	360
12/12/2008	ND(0.2105)	ND(0.1601)	ND(0.1959)	ND(0.6946)	ND(1.2611)	ND(0.2562)	ND(2.0)	25.0 I	124
02/20/2009	ND(0.2105)	ND(0.1601)	ND(0.1959)	ND(0.6946)	ND(1.2611)	2.39 I	ND(2.0)	ND(25)	250
05/07/2009	ND(0.2105)	1.57	ND(0.1959)	ND(0.6946)	1.57	ND(0.2562)	ND(2.0)	ND(25)	120
09/23/2009	ND(0.211)	1.53	ND(0.196)	ND(0.696)	1.53	0.66 I	ND(15)	ND(13)	ND(36)
12/07/2009	ND(0.211)	1.38	0.24 I	0.40	2.02	0.66 I	ND(15)	38.0 I	98.0 I
03/11/2010	ND(0.211)	ND(0.247)	ND(0.196)	ND(0.696)	ND(1.35)	4.59	ND(15)	36.0	105
05/17/2010	ND(0.211)	ND(0.247)	ND(0.196)	ND(0.696)	ND(1.35)	2.52	ND(15)	ND(25)	45.0 I
09/27/2010	ND(0.249)	ND(0.201)	ND(0.21)	ND(0.676)	ND(1.336)	1.39	ND(6.14)	ND(25)	260 I
12/02/2010	ND(0.249)	ND(0.201)	ND(0.21)	ND(0.676)	ND(1.336)	1.72	ND(6.14)	ND(25)	218 I
02/16/2011	ND(1.0)	ND(1.0)	ND(1.0)	ND(1.0)	ND(4.0)	1.8	ND(25)	ND(200)	307
05/18/2011	NS	NS	NS	NS	NS	NS	NS	NS	363
06/03/2011	ND(1.0)	ND(1.0)	ND(1.0)	ND(1.0)	ND(4.0)	12.5	ND(25)	ND(200)	NS
08/12/2011	ND(1.0)	ND(1.0)	ND(1.0)	ND(1.0)	ND(4.0)	17.3	ND(25)	ND(200)	ND(100)
11/01/2011	ND(1.0)	ND(1.0)	ND(1.0)	ND(1.0)	ND(4.0)	0.33 J	ND(25)	ND(200)	ND(100)
05/01/2012	ND(1.0)	ND(1.0)	ND(1.0)	ND(1.0)	ND(4.0)	3.8	ND(25)	ND(200)	ND(100)
11/13/2012	ND(1.0)	ND(1.0)	ND(1.0)	ND(1.0)	ND(4.0)	ND(1.0)	ND(25)	NS	NS
04/04/2013	ND(1.0)	ND(1.0)	ND(1.0)	ND(1.0)	ND(4.0)	5.4	ND(25)	NS	NS
10/21/2013	ND(1.0)	ND(1.0)	ND(1.0)	ND(1.0)	ND(4.0)	1.7	ND(25)	NS	NS
04/09/2014	ND(0.5)	ND(1.0)	ND(0.5)	ND(1.0)	ND(3.0)	5.0	ND(25)	NS	NS
MW-11R									
07/01/2004	ND(0.5)	ND(0.5)	ND(0.5)	ND(0.5)	ND(2.0)	26.4	ND(5.0)	ND(200)	429
10/04/2004	ND	ND	ND	ND	ND	19.4	ND	ND	ND
01/03/2005	ND	ND	ND	ND	ND	18.8	ND	ND	ND
04/13/2005	ND	ND	ND	ND	ND	8.0	ND	ND	ND
08/17/2005	ND	ND	ND	ND	ND	ND	ND	ND	ND
11/17/2005	ND	ND	ND	ND	ND	ND	ND	ND	ND
03/30/2006	ND	ND	ND	ND	ND	ND	ND	ND	113
06/29/2006	ND	ND	ND	ND	ND	1.55	ND	ND	ND

BTEX - Benzene, Toluene, Ethylbenzene, Xylenes
MTBE - Methyl tert-Butyl Ether
TBA - Tertiary Butyl Alcohol
TPH-GRO - Total Petroleum Hydrocarbons Gasoline Range Organics
TPH-DRO - Total Petroleum Hydrocarbons Diesel Range Organics

ND - Not Detected (Reporting Limit Not Available)
ND (100) - Not Detected (Reporting Limit)
NS - Not Sampled
I - Results between Reporting Limit and Method Detection Limit
J - Estimated Value

(µg/L) - micrograms per Liter

Table 2
Summary of Groundwater Analytical Results
Former Shell Service Station #137675

Sample Date	*Benzene (µg/L)*	*Toluene (µg/L)*	*Ethylbenzene (µg/L)*	*Total Xylenes (µg/L)*	*Total BTEX (µg/L)*	*MTBE (µg/L)*	*TBA (µg/L)*	*TPH-GRO (µg/L)*	*TPH-DRO (µg/L)*
MW-11R									
09/28/2006	ND(1.0)	ND(1.0)	ND(1.0)	ND(3.0)	ND(6.0)	2.66	ND(10)	ND(100)	351
12/19/2006	ND(1.0)	1.42	1.2	5.49	8.11	27.7	ND(20)	ND(100)	941
03/06/2007	ND(1.0)	ND(2.0)	ND(2.0)	ND(6.0)	ND(11)	25.1	ND(20)	ND(100)	ND(100)
06/22/2007	ND(1.0)	ND(1.0)	ND(1.0)	ND(3.0)	ND(6.0)	6.5	ND(20)	ND(100)	ND(98)
09/25/2007	ND(1.0)	ND(1.0)	ND(1.0)	ND(3.0)	ND(6.0)	4.76	ND(20)	ND(100)	ND(97.1)
12/05/2007	2.14	3.02	ND(1.0)	ND(3.0)	5.16	2.57	ND(20)	ND(100)	ND(100)
03/25/2008	ND(5.0)	ND(5.0)	ND(5.0)	ND(5.0)	ND(20)	ND(5.0)	ND(100)	ND(100)	2300
06/24/2008	ND(1.0)	ND(1.0)	ND(1.0)	ND(1.0)	ND(4.0)	ND(1.0)	ND(5.0)	ND(100)	ND(50)
09/15/2008	ND(0.16)	ND(0.14)	ND(0.19)	ND(0.71)	ND(1.2)	ND(0.18)	ND(1.0)	ND(20)	53.0 I
12/12/2008	ND(0.2105)	ND(0.1601)	ND(0.1959)	ND(0.6946)	ND(1.2611)	0.7315 I	ND(2.0)	37.0 I	57.0
02/20/2009	ND(0.2105)	ND(0.1601)	ND(0.1959)	ND(0.6946)	ND(1.2611)	ND(0.2562)	ND(2.0)	ND(25)	160
05/07/2009	ND(0.2105)	1.8	ND(0.1959)	ND(0.6946)	1.8	ND(0.2562)	ND(2.0)	ND(25)	140
09/23/2009	ND(0.211)	ND(0.247)	ND(0.196)	ND(0.696)	ND(1.35)	ND(0.261)	ND(15)	ND(13)	ND(36)
12/07/2009	ND(0.211)	0.27 I	ND(0.196)	ND(0.696)	0.27	29.9	ND(15)	45.0 I	279 I
03/11/2010	ND(0.211)	ND(0.247)	ND(0.196)	ND(0.696)	ND(1.35)	8.52	ND(15)	ND(25)	NS
05/17/2010	ND(0.211)	ND(0.247)	ND(0.196)	ND(0.696)	ND(1.35)	0.48 I	ND(15)	ND(25)	ND(36)
09/27/2010	ND(0.249)	ND(0.201)	ND(0.21)	ND(0.676)	ND(1.336)	4.8	ND(6.14)	29.0 I	53.0 I
12/02/2010	ND(0.249)	ND(0.201)	ND(0.21)	ND(0.676)	ND(1.336)	3.87	ND(6.14)	ND(25)	40.0 I
02/16/2011	ND(1.0)	ND(1.0)	ND(1.0)	ND(1.0)	ND(4.0)	ND(1.0)	ND(25)	ND(200)	125
05/18/2011	0.99 J	ND(1.0)	ND(1.0)	ND(1.0)	0.99 J	751	1600	ND(200)	192
08/12/2011	ND(1.0)	ND(1.0)	ND(1.0)	ND(1.0)	ND(4.0)	0.48 J	ND(25)	ND(200)	ND(100)
11/01/2011	ND(1.0)	ND(1.0)	ND(1.0)	ND(1.0)	ND(4.0)	0.43 J	ND(25)	ND(200)	ND(100)
05/02/2012	ND(1.0)	ND(1.0)	ND(1.0)	ND(1.0)	ND(4.0)	2.6	ND(25)	ND(200)	798
11/13/2012	ND(1.0)	ND(1.0)	ND(1.0)	ND(1.0)	ND(4.0)	ND(1.0)	ND(25)	NS	NS
04/04/2013	ND(1.0)	ND(1.0)	ND(1.0)	ND(1.0)	ND(4.0)	ND(1.0)	ND(25)	NS	NS
10/21/2013	ND(1.0)	ND(1.0)	ND(1.0)	ND(1.0)	ND(4.0)	ND(1.0)	ND(25)	NS	NS
04/09/2014	ND(0.5)	ND(1.0)	ND(0.5)	ND(1.0)	ND(3.0)	ND(1.0)	ND(25)	NS	NS
MW-11S									
07/08/2004	14.1	ND(25)	ND(25)	ND(25)	14.1	12000	3020	15900	ND(110)
10/04/2004	16.1	ND	ND	ND	16.1	8250	3300	14300	199
01/03/2005	10.3	ND	ND	ND	10.3	9860	3120	8240	225
04/13/2005	9.8	ND	ND	ND	9.8	6520	2470	10600	ND
08/17/2005	ND	ND	ND	ND	ND	7120	3750	15800	148
11/17/2005	2.5	ND	ND	ND	2.5	2130	1310	3800	354
03/30/2006	5.23	ND	ND	ND	5.23	3760	1510	4130	411

BTEX - Benzene, Toluene, Ethylbenzene, Xylenes
MTBE - Methyl tert-Butyl Ether
TBA - Tertiary Butyl Alcohol
TPH-GRO - Total Petroleum Hydrocarbons Gasoline Range Organics
TPH-DRO - Total Petroleum Hydrocarbons Diesel Range Organics

ND - Not Detected (Reporting Limit Not Available)
ND (100) - Not Detected (Reporting Limit)
NS - Not Sampled
I - Results between Reporting Limit and Method Detection Limit
J - Estimated Value

(µg/L) - micrograms per Liter

Table 2
Summary of Groundwater Analytical Results
Former Shell Service Station #137675

Sample Date	*Benzene (µg/L)*	*Toluene (µg/L)*	*Ethylbenzene (µg/L)*	*Total Xylenes (µg/L)*	*Total BTEX (µg/L)*	*MTBE (µg/L)*	*TBA (µg/L)*	*TPH-GRO (µg/L)*	*TPH-DRO (µg/L)*
MW-11S									
06/29/2006	ND	ND	ND	ND	ND	51.9	43.3	ND	370
09/28/2006	2.31	ND(1.0)	ND(1.0)	ND(3.0)	2.31	1960	1130	652	629
12/19/2006	3.27	1.57	ND(1.0)	ND(3.0)	4.84	1860	1360	1610	ND(100)
03/06/2007	ND(1.0)	ND(2.0)	ND(2.0)	ND(6.0)	ND(11)	45.4	50.1	ND(100)	260
06/22/2007	2.47	ND(1.0)	ND(1.0)	ND(3.0)	2.47	2340	1510	2880	298
09/25/2007	3.67	ND(1.0)	ND(1.0)	ND(3.0)	3.67	3810	14600	2870	169
12/05/2007	ND(1.0)	ND(1.0)	ND(1.0)	ND(3.0)	ND(6.0)	29.2	52.4	ND(100)	775
03/25/2008	ND(5.0)	ND(5.0)	ND(5.0)	ND(5.0)	ND(20)	ND(5.0)	ND(100)	ND(100)	63.0
06/24/2008	ND(1.0)	ND(1.0)	ND(1.0)	ND(1.0)	ND(4.0)	31.0	52.0	ND(100)	260
09/15/2008	ND(0.16)	ND(0.14)	ND(0.19)	ND(0.71)	ND(1.2)	54.0	87.0	120	150 I
12/12/2008	ND(0.2105)	ND(0.1601)	ND(0.1959)	ND(0.6946)	ND(1.2611)	ND(0.2562)	ND(2.0)	ND(25)	202
02/20/2009	ND(0.2105)	ND(0.1601)	ND(0.1959)	ND(0.6946)	ND(1.2611)	814.9	746	403	180
05/07/2009	ND(0.2105)	1.62	ND(0.1959)	ND(0.6946)	1.62	ND(0.2562)	ND(2.0)	ND(25)	110
09/23/2009	ND(0.211)	ND(0.247)	ND(0.196)	ND(0.696)	ND(1.35)	16.5	39.4	ND(13)	ND(36)
12/07/2009	ND(0.211)	0.40 I	ND(0.196)	ND(0.696)	0.40	0.40 I	ND(15)	26.0 I	ND(36)
03/11/2010	ND(0.211)	ND(0.247)	ND(0.196)	ND(0.696)	ND(1.35)	10.5	ND(15)	33.0	74.0
05/17/2010	ND(0.211)	ND(0.247)	ND(0.196)	ND(0.696)	ND(1.35)	223	144	142	ND(36)
09/27/2010	1.1	ND(0.201)	ND(0.21)	ND(0.676)	1.1	1090	2830	948	ND(36)
12/02/2010	ND(4.99)	ND(4.03)	ND(4.2)	ND(13.53)	ND(26.75)	376	717	300	897
02/15/2011	ND(1.0)	ND(1.0)	ND(1.0)	ND(1.0)	ND(4.0)	102	232	ND(200)	646
05/18/2011	1.0	ND(1.0)	ND(1.0)	ND(1.0)	1.0	804	1580	915	192
06/03/2011	0.39 J	ND(1.0)	ND(1.0)	ND(1.0)	0.39 J	987	1360	922	NS
08/12/2011	0.95 J	ND(1.0)	ND(1.0)	ND(1.0)	0.95 J	1050	2380	1280	ND(100)
11/01/2011	1.1	ND(1.0)	ND(1.0)	ND(1.0)	1.1	943	2410	1120	200
05/02/2012	0.29 J	ND(1.0)	ND(1.0)	ND(1.0)	0.29 J	804	1350	1010	ND(100)
11/13/2012	0.48 J	ND(1.0)	ND(1.0)	ND(1.0)	0.48 J	475	888	NS	NS
04/04/2013	0.25 J	ND(1.0)	ND(1.0)	ND(1.0)	0.25 J	178	340	NS	NS
10/21/2013	ND(1.0)	ND(1.0)	ND(1.0)	ND(1.0)	ND(4.0)	206	223	NS	NS
04/09/2014	ND(0.5)	ND(1.0)	ND(0.5)	ND(1.0)	ND(3.0)	18.7	15.4 J	NS	NS
MW-12									
06/22/2007	3.96	ND(1.0)	ND(1.0)	5.35	9.31	1540	141	1520	ND(95.2)
09/25/2007	ND(1.0)	ND(1.0)	ND(1.0)	ND(3.0)	ND(6.0)	1080	74.2	796	ND(95.2)
12/05/2007	2.13	ND(1.0)	ND(1.0)	4.17	6.3	1990	269	1760	ND(94.3)
03/25/2008	36.0	ND(5.0)	ND(5.0)	19.0	55.0	11000	NS	12000	280
06/24/2008	1.6	ND(1.0)	ND(1.0)	ND(1.0)	1.6	950	120	900	ND(50)

BTEX - Benzene, Toluene, Ethylbenzene, Xylenes
MTBE - Methyl tert-Butyl Ether
TBA - Tertiary Butyl Alcohol
TPH-GRO - Total Petroleum Hydrocarbons Gasoline Range Organics
TPH-DRO - Total Petroleum Hydrocarbons Diesel Range Organics

ND - Not Detected (Reporting Limit Not Available)
ND (100) - Not Detected (Reporting Limit)
NS - Not Sampled
I - Results between Reporting Limit and Method Detection Limit
J - Estimated Value

(µg/L) - micrograms per Liter

Table 2
Summary of Groundwater Analytical Results
Former Shell Service Station #137675

Sample Date	Benzene (µg/L)	Toluene (µg/L)	Ethylbenzene (µg/L)	Total Xylenes (µg/L)	Total BTEX (µg/L)	MTBE (µg/L)	TBA (µg/L)	TPH-GRO (µg/L)	TPH-DRO (µg/L)
MW-12									
09/15/2008	11.0	ND(0.14)	ND(0.19)	9.9	20.9	5900	1400	3100	110 I
12/12/2008	0.8948 I	ND(0.1601)	ND(0.1959)	0.5607	1.4555	1310	447	2230	26.36
02/20/2009	ND(0.2105)	ND(0.1601)	ND(0.1959)	1.27	1.27	1811	339	934	71.0 I
05/07/2009	2.26	1.59	ND(0.1959)	2.43	6.28	2931	1870	817	ND(25)
08/25/2009	6.63	ND(0.247)	ND(0.196)	10.6	17.23	2360	2800	NS	NS
08/27/2009	10.7	ND(0.14)	0.60 I	10.8	22.1	6620	ND(1.0)	2600	39.0 I
08/28/2009	12.7	ND(0.14)	ND(0.19)	11.4	24.1	7460	ND(1.0)	3300	56.0 I
09/23/2009	6.84	ND(0.247)	ND(0.196)	3.02	9.86	4710	3630	1810	ND(36)
12/07/2009	ND(10.5)	ND(12.4)	ND(9.8)	ND(34.8)	ND(67.5)	3850	ND(750)	2230	ND(36)
03/11/2010	ND(5.26)	ND(6.18)	ND(4.9)	ND(17.39)	ND(33.73)	3610	657	2840	52.0
05/17/2010	3.1	ND(0.247)	ND(0.196)	0.39	3.49	3920	1900	3230	NS
05/20/2010	NS	NS	NS	NS	NS	NS	NS	NS	40.0 I
09/27/2010	1.99	ND(0.201)	ND(0.21)	1.26	3.25	2870	2470	2590	60.0 I
12/06/2010	ND(6.23)	ND(5.03)	ND(5.25)	ND(16.9)	ND(33.41)	1880	ND(154)	1440	ND(36)
02/16/2011	ND(5.0)	ND(5.0)	ND(5.0)	ND(5.0)	ND(20)	1460	147	1450	ND(100)
05/19/2011	ND(10)	ND(10)	ND(10)	ND(10)	ND(40)	2280	686	2280	ND(100)
08/12/2011	ND(1.0)	ND(1.0)	ND(1.0)	ND(1.0)	ND(4.0)	38.6	ND(25)	ND(200)	ND(100)
11/02/2011	0.78 J	ND(1.0)	ND(1.0)	ND(1.0)	0.78 J	2960	677	1410	ND(100)
05/02/2012	0.56 J	ND(2.5)	ND(2.5)	ND(2.5)	0.56 J	1930	358	2250	ND(100)
11/14/2012	0.62 J	ND(2.5)	ND(2.5)	ND(2.5)	0.62 J	2280	527	NS	NS
04/03/2013	ND(10)	ND(10)	ND(10)	ND(10)	ND(40)	1490	431	NS	NS
10/23/2013	ND(5.0)	ND(5.0)	ND(5.0)	ND(5.0)	ND(20)	2810	678	NS	NS
04/09/2014	ND(0.5)	ND(1.0)	ND(0.5)	ND(1.0)	ND(3.0)	154	40.7	NS	NS
MW-13D									
11/25/2008	9.753	ND(0.1601)	ND(0.1959)	3.107	12.86	759.4	318	623	90.0
02/20/2009	ND(0.2105)	ND(0.1601)	ND(0.1959)	ND(0.6946)	ND(1.2611)	256.6	ND(2.0)	109	57.0 I
05/07/2009	ND(0.2105)	0.64 I	ND(0.1959)	ND(0.6946)	0.64	6.14	ND(2.0)	ND(25)	ND(25)
09/23/2009	2.67	ND(0.247)	ND(0.196)	1.2	3.87	314	252	50.0 I	ND(36)
12/07/2009	ND(0.211)	ND(0.247)	ND(0.196)	ND(0.696)	ND(1.35)	106	ND(15)	51.0 I	72.0 I
03/11/2010	ND(0.211)	ND(0.247)	ND(0.196)	ND(0.696)	ND(1.35)	8.57	ND(15)	ND(25)	ND(36)
05/17/2010	0.69 I	ND(0.247)	ND(0.196)	ND(0.696)	0.69	194	77.8	393	ND(36)
09/27/2010	1.13	ND(0.201)	ND(0.21)	ND(0.676)	1.13	151	117	136	60.0 I
12/03/2010	0.995 I	ND(0.403)	ND(0.42)	ND(1.353)	0.995	147	ND(12.3)	120	ND(40)
02/18/2011	0.33 J	ND(1.0)	ND(1.0)	ND(1.0)	0.33 J	438	73.7	500	ND(100)
05/17/2011	1.0	0.19 J	ND(1.0)	ND(1.0)	1.19	166	33.3	224	ND(100)

BTEX - Benzene, Toluene, Ethylbenzene, Xylenes
MTBE - Methyl tert-Butyl Ether
TBA - Tertiary Butyl Alcohol
TPH-GRO - Total Petroleum Hydrocarbons Gasoline Range Organics
TPH-DRO - Total Petroleum Hydrocarbons Diesel Range Organics

ND - Not Detected (Reporting Limit Not Available)
ND (100) - Not Detected (Reporting Limit)
NS - Not Sampled
I - Results between Reporting Limit and Method Detection Limit
J - Estimated Value

(µg/L) - micrograms per Liter

Table 2
Summary of Groundwater Analytical Results
Former Shell Service Station #137675

Sample Date	*Benzene (µg/L)*	*Toluene (µg/L)*	*Ethylbenzene (µg/L)*	*Total Xylenes (µg/L)*	*Total BTEX (µg/L)*	*MTBE (µg/L)*	*TBA (µg/L)*	*TPH-GRO (µg/L)*	*TPH-DRO (µg/L)*
MW-13D									
08/11/2011	ND(1.0)	ND(1.0)	ND(1.0)	ND(1.0)	ND(4.0)	140	12.0 J	ND(200)	ND(100)
11/01/2011	0.40 J	ND(1.0)	ND(1.0)	ND(1.0)	0.40 J	216	53.7	252	ND(100)
05/01/2012	0.80 J	ND(1.0)	ND(1.0)	ND(1.0)	0.80 J	193	36.2	263	200
11/15/2012	ND(1.0)	ND(1.0)	ND(1.0)	ND(1.0)	ND(4.0)	165	44.0	NS	NS
04/03/2013	ND(1.0)	ND(1.0)	ND(1.0)	ND(1.0)	ND(4.0)	171	56.8	NS	NS
10/24/2013	0.49 J	ND(1.0)	ND(1.0)	ND(1.0)	0.49 J	280	69.7	NS	NS
04/10/2014	ND(0.5)	ND(1.0)	ND(0.5)	ND(1.0)	ND(3.0)	99.4	17.7 J	NS	NS
MW-13S									
11/25/2008	29.33	ND(0.1601)	ND(0.1959)	4.634	33.964	5527	2360	2780	164
02/20/2009	24.12	ND(0.1601)	ND(0.1959)	3.49	27.61	4297	1160	2580	120
05/07/2009	13.44	ND(0.1601)	ND(0.1959)	2.77	16.21	3081	2660	917	73.0
09/23/2009	11.9	0.31 I	ND(0.196)	1.44	13.65	3260	2550	1370	43.0 I
12/07/2009	10.0	ND(2.47)	ND(1.96)	ND(6.96)	10.0	2720	652	1650	ND(36)
03/11/2010	7.25	ND(6.18)	ND(4.9)	ND(17.39)	7.25	2790	750	2410	53.0
05/17/2010	8.98	ND(0.247)	ND(0.196)	1.28	10.26	2760	1710	2360	74.0 I
09/27/2010	10.8	ND(0.201)	ND(0.21)	1.61	12.41	2930	2740	2370	60.0 I
12/03/2010	9.76 I	ND(5.03)	ND(5.25)	ND(16.9)	9.76	3020	1490	2430	99.0 I
02/18/2011	8.2	ND(2.5)	ND(2.5)	1.4 J	9.6	2310	1310	2580	126
05/17/2011	4.1 J	ND(5.0)	ND(5.0)	ND(5.0)	4.1 J	2640	1660	2570	132
08/11/2011	9.7	ND(5.0)	ND(5.0)	ND(5.0)	9.7	3150	1460	1760	137
11/01/2011	14.9	ND(5.0)	ND(5.0)	1.5 J	16.4	4180	2580	3530	ND(100)
05/01/2012	19.5	ND(5.0)	ND(5.0)	1.1 J	20.6	4420	3130	5060	ND(110)
11/15/2012	30.9	ND(1.0)	ND(1.0)	0.64 J	31.54	3430	3280	NS	NS
04/03/2013	16.5	ND(10)	ND(10)	ND(10)	16.5	3500	2750	NS	NS
10/23/2013	21.2	ND(10)	ND(10)	ND(10)	21.2	2580	2060	NS	NS
04/10/2014	12.5	ND(5.0)	ND(2.5)	ND(5.0)	12.5	1980	1870	NS	NS
MW-14D									
11/25/2008	85.08	ND(0.1601)	ND(0.1959)	25.19	110.27	1099	496	1010	140
02/20/2009	5.28	ND(0.1601)	ND(0.1959)	2.23	7.51	469	ND(2.0)	264	93.0 I
05/07/2009	2.68	0.68 I	ND(0.1959)	0.86	4.22	86.81	40.6	31.0	ND(25)
09/23/2009	21.9	ND(0.247)	ND(0.196)	2.59	24.49	419	297	145	ND(36)
12/07/2009	5.35	ND(1.24)	ND(0.98)	ND(3.48)	5.35	424	ND(75)	205	77.0 I
03/11/2010	0.66	ND(0.494)	ND(0.392)	ND(1.391)	0.66	329	39.4	116	44.0
05/17/2010	3.04	ND(0.247)	ND(0.196)	ND(0.696)	3.04	428	165	637	ND(36)
09/27/2010	33.7	ND(0.201)	ND(0.21)	3.75	37.45	764	578	559	60.0 I

BTEX - Benzene, Toluene, Ethylbenzene, Xylenes
MTBE - Methyl tert-Butyl Ether
TBA - Tertiary Butyl Alcohol
TPH-GRO - Total Petroleum Hydrocarbons Gasoline Range Organics
TPH-DRO - Total Petroleum Hydrocarbons Diesel Range Organics

ND - Not Detected (Reporting Limit Not Available)
ND (100) - Not Detected (Reporting Limit)
NS - Not Sampled
I - Results between Reporting Limit and Method Detection Limit
J - Estimated Value

(µg/L) - micrograms per Liter

Table 2
Summary of Groundwater Analytical Results
Former Shell Service Station #137675

Sample Date	*Benzene (µg/L)*	*Toluene (µg/L)*	*Ethylbenzene (µg/L)*	*Total Xylenes (µg/L)*	*Total BTEX (µg/L)*	*MTBE (µg/L)*	*TBA (µg/L)*	*TPH-GRO (µg/L)*	*TPH-DRO (µg/L)*
MW-14D									
12/03/2010	46.5	ND(2.01)	ND(2.1)	6.01	52.51	1090	280	1090	97.0 I
02/18/2011	79.6	ND(5.0)	ND(5.0)	16.2	95.8	1720	406	2060	134
05/17/2011	50.1	ND(5.0)	ND(5.0)	13.8	63.9	2250	517	1570	112
08/11/2011	7.1	ND(1.0)	ND(1.0)	0.32 J	7.42	566	139	449	ND(100)
11/01/2011	48.1	ND(2.0)	ND(2.0)	12.9	61.0	2180	620	2520	ND(100)
05/01/2012	44.3	ND(5.0)	ND(5.0)	10.1	54.4	3890	980	4250	ND(100)
11/15/2012	8.9	ND(5.0)	ND(5.0)	ND(5.0)	8.9	1720	588	NS	NS
04/03/2013	0.89 J	ND(1.0)	ND(1.0)	ND(1.0)	0.89 J	137	52.9	NS	NS
10/24/2013	28.3	ND(5.0)	ND(5.0)	2.9 J	31.2	6340	1610	NS	NS
04/10/2014	17.6	ND(1.0)	ND(0.5)	1.1	18.7	4770	1570	NS	NS
MW-14S									
11/25/2008	32.19	ND(0.1601)	ND(0.1959)	10.17	42.36	6667	2920	3000	150
02/20/2009	6.96	ND(0.1601)	ND(0.1959)	2.76	9.72	3583	ND(2.0)	2060	66.0 I
05/07/2009	0.84 I	0.77 I	ND(0.1959)	0.57	2.18	2026	1550	610	ND(25)
09/23/2009	4.74	0.51 I	ND(0.196)	1.49	6.74	2180	1300	825	ND(36)
12/07/2009	3.2 I	ND(2.47)	ND(1.96)	ND(6.96)	3.2	2280	ND(150)	1090	ND(36)
03/11/2010	ND(2.11)	ND(2.47)	ND(1.96)	ND(6.96)	ND(13.5)	1670	ND(150)	812	ND(36)
05/17/2010	0.72 I	ND(0.247)	ND(0.196)	ND(0.696)	0.72	618	154	255	39.0 I
09/27/2010	26.7	ND(0.201)	ND(0.21)	7.05	33.75	6710	4770	5320	60.0 I
12/03/2010	8.43 I	ND(5.03)	ND(5.25)	ND(16.9)	8.43	4840	ND(154)	2980	ND(40)
02/18/2011	8.4	ND(5.0)	ND(5.0)	2.5 J	10.9	3300	260	3190	ND(110)
05/17/2011	ND(2.0)	ND(2.0)	ND(2.0)	ND(2.0)	ND(4.0)	651	ND(50)	658	ND(100)
08/11/2011	8.2	ND(5.0)	ND(5.0)	3.3 J	11.5	2920	264	1540	ND(100)
11/01/2011	4.5	ND(2.5)	ND(2.5)	2.2 J	6.7	1820	196	1600	ND(100)
05/01/2012	2.1	ND(1.0)	ND(1.0)	0.98 J	3.08	1350	80.9	1430	ND(100)
11/15/2012	ND(1.0)	ND(1.0)	ND(1.0)	ND(1.0)	ND(4.0)	935	ND(25)	NS	NS
04/03/2013	1.3 J	ND(5.0)	ND(5.0)	ND(5.0)	1.3 J	751	79.8 J	NS	NS
10/23/2013	0.29 J	ND(1.0)	ND(1.0)	ND(1.0)	0.29 J	440	26.2	NS	NS
04/10/2014	ND(0.5)	ND(1.0)	ND(0.5)	ND(1.0)	ND(3.0)	200	ND(25)	NS	NS
MW-15D									
11/25/2008	ND(0.2105)	ND(0.1601)	ND(0.1959)	ND(0.6946)	ND(1.2611)	360.6	112	316	15.0
02/20/2009	ND(0.2105)	ND(0.1601)	ND(0.1959)	ND(0.6946)	ND(1.2611)	57.87	ND(2.0)	ND(25)	63.0 I
05/07/2009	ND(0.2105)	ND(0.1601)	ND(0.1959)	ND(0.6946)	ND(1.2611)	236.6	99.2	ND(25)	52.0
09/23/2009	ND(0.211)	ND(0.247)	ND(0.196)	0.34	0.34	378	238	52.0 I	ND(36)
12/07/2009	ND(1.05)	ND(1.24)	ND(0.98)	ND(3.48)	ND(6.75)	298	ND(75)	96.0 I	66.0 I

BTEX - Benzene, Toluene, Ethylbenzene, Xylenes
MTBE - Methyl tert-Butyl Ether
TBA - Tertiary Butyl Alcohol
TPH-GRO - Total Petroleum Hydrocarbons Gasoline Range Organics
TPH-DRO - Total Petroleum Hydrocarbons Diesel Range Organics

ND - Not Detected (Reporting Limit Not Available)
ND (100) - Not Detected (Reporting Limit)
NS - Not Sampled
I - Results between Reporting Limit and Method Detection Limit
J - Estimated Value

(µg/L) - micrograms per Liter

Table 2
Summary of Groundwater Analytical Results
Former Shell Service Station #137675

Sample Date	*Benzene (µg/L)*	*Toluene (µg/L)*	*Ethylbenzene (µg/L)*	*Total Xylenes (µg/L)*	*Total BTEX (µg/L)*	*MTBE (µg/L)*	*TBA (µg/L)*	*TPH-GRO (µg/L)*	*TPH-DRO (µg/L)*
MW-15D									
03/11/2010	ND(1.05)	ND(1.24)	ND(0.98)	ND(3.48)	ND(6.75)	708	ND(75)	275	38.0
05/17/2010	ND(2.11)	ND(2.47)	ND(1.96)	ND(6.96)	ND(13.5)	588	ND(150)	406	ND(36)
09/27/2010	0.283 I	ND(0.201)	ND(0.21)	ND(0.676)	0.283	768	625	596	60.0 I
12/03/2010	ND(2.49)	ND(2.01)	ND(2.1)	ND(6.76)	ND(13.36)	685	ND(61.4)	569	ND(40)
02/17/2011	2.7	ND(1.0)	ND(1.0)	ND(1.0)	2.7	529	60.7	584	ND(110)
06/03/2011	ND(1.0)	ND(1.0)	ND(1.0)	ND(1.0)	ND(4.0)	654	46.0	613	ND(100)
08/11/2011	1.3	ND(1.0)	ND(1.0)	ND(1.0)	1.3	513	37.1	327	ND(100)
11/01/2011	0.95 J	ND(1.0)	ND(1.0)	ND(1.0)	0.95 J	547	67.8	650	ND(100)
05/01/2012	2.1	ND(1.0)	ND(1.0)	ND(1.0)	2.1	569	45.2	680	ND(110)
11/15/2012	1.3	ND(1.0)	ND(1.0)	ND(1.0)	1.3	404	35.3	NS	NS
04/02/2013	0.47 J	ND(2.0)	ND(2.0)	ND(2.0)	0.47 J	320	43.1 J	NS	NS
10/24/2013	ND(1.0)	ND(1.0)	ND(1.0)	ND(1.0)	ND(4.0)	402	34.6	NS	NS
04/10/2014	ND(1.0)	ND(2.0)	ND(1.0)	ND(2.0)	ND(6.0)	359	25.8 J	NS	NS
MW-15S									
11/25/2008	62.88	ND(0.1601)	ND(0.1959)	17.69	80.57	8463	3840	3650	165
02/20/2009	44.57	ND(0.1601)	ND(0.1959)	12.42	56.99	7870	2580	1950	140
05/07/2009	14.88	0.76 I	ND(0.1959)	4.54	20.18	3296	2710	1160	53.0
09/23/2009	13.5	0.33 I	ND(0.196)	3.7	17.53	5780	3740	2250	44.0 I
12/07/2009	24.0 I	ND(12.4)	ND(9.8)	ND(34.8)	24.0	6510	869 I	2920	102 I
03/11/2010	26.5	ND(12.4)	ND(9.8)	ND(34.8)	26.5	7150	1930	6540	69.0
05/17/2010	26.1	ND(0.247)	ND(0.196)	7.57	33.67	8600	4870	7140	84.0 I
09/27/2010	28.7	ND(0.201)	ND(0.21)	9.42	38.12	8460	5870	6380	60.0 I
12/03/2010	13.4 I	ND(10.1)	ND(10.5)	ND(33.9)	13.4	6780	ND(307)	5200	68.0 I
02/17/2011	11.8	ND(10)	ND(10)	3.8 J	15.6	4410	620	4560	ND(100)
06/03/2011	6.1	ND(5.0)	ND(5.0)	2.0 J	8.1	2750	277	2690	ND(100)
08/11/2011	14.3 J	ND(20)	ND(20)	ND(20)	14.3 J	5140	468 J	2630	122
11/01/2011	12.6	ND(1.0)	ND(1.0)	3.8	16.4	3590	441	3770	ND(100)
05/01/2012	2.4	ND(1.0)	ND(1.0)	0.55 J	2.95	1260	55.8	1680	ND(100)
11/15/2012	3.0 J	ND(5.0)	ND(5.0)	ND(5.0)	3.0 J	2390	ND(130)	NS	NS
04/02/2013	3.2 J	ND(4.0)	ND(4.0)	ND(4.0)	3.2 J	410	ND(100)	NS	NS
10/22/2013	1.5	ND(1.0)	ND(1.0)	ND(1.0)	1.5	376	2.7 J	NS	NS
04/10/2014	0.47 J	ND(1.0)	ND(0.5)	ND(1.0)	0.47 J	98.3	ND(25)	NS	NS
MW-16D									
05/07/2009	ND(0.2105)	1.42	ND(0.1959)	ND(0.6946)	1.42	431.6	255	128	ND(25)
09/23/2009	1.4 I	ND(1.24)	ND(0.98)	1.9	3.3	393	139	74.0 I	ND(36)

BTEX - Benzene, Toluene, Ethylbenzene, Xylenes
MTBE - Methyl tert-Butyl Ether
TBA - Tertiary Butyl Alcohol
TPH-GRO - Total Petroleum Hydrocarbons Gasoline Range Organics
TPH-DRO - Total Petroleum Hydrocarbons Diesel Range Organics

ND - Not Detected (Reporting Limit Not Available)
ND (100) - Not Detected (Reporting Limit)
NS - Not Sampled
I - Results between Reporting Limit and Method Detection Limit
J - Estimated Value

(µg/L) - micrograms per Liter

Table 2
Summary of Groundwater Analytical Results
Former Shell Service Station #137675

Sample Date	Benzene (µg/L)	Toluene (µg/L)	Ethylbenzene (µg/L)	Total Xylenes (µg/L)	Total BTEX (µg/L)	MTBE (µg/L)	TBA (µg/L)	TPH-GRO (µg/L)	TPH-DRO (µg/L)
MW-16D									
12/07/2009	ND(0.526)	ND(0.618)	ND(0.49)	ND(1.739)	ND(3.373)	267	49.1 I	87.0 I	413 I
03/11/2010	ND(0.526)	ND(0.618)	ND(0.49)	ND(1.739)	ND(3.373)	472	42.2	234	36.0
05/17/2010	ND(0.211)	ND(0.247)	ND(0.196)	ND(0.696)	ND(1.35)	369	119	229	ND(36)
09/27/2010	78.9	ND(0.201)	ND(0.21)	12.0	90.9	3060	2320	2610	60.0 I
12/03/2010	ND(1.25)	ND(1.01)	ND(1.05)	ND(3.39)	ND(6.7)	465	111 I	366	ND(40)
02/18/2011	2.1	ND(1.0)	ND(1.0)	ND(1.0)	2.1	182	26.1	ND(200)	ND(100)
05/17/2011	2.3	ND(1.0)	ND(1.0)	0.40 J	2.7	431	127	500	ND(100)
08/11/2011	0.70 J	ND(1.0)	ND(1.0)	0.24 J	0.94 J	503	121	305	ND(100)
11/01/2011	2.5	ND(1.0)	ND(1.0)	0.43 J	2.93	471	158	614	ND(100)
05/01/2012	1.2	ND(1.0)	ND(1.0)	0.24 J	1.44	529	130	660	ND(100)
11/15/2012	0.29 J	ND(1.0)	ND(1.0)	ND(1.0)	0.29 J	494	161	NS	NS
04/03/2013	0.71 J	ND(1.0)	ND(1.0)	ND(1.0)	0.71 J	384	128	NS	NS
10/24/2013	0.54 J	ND(1.0)	ND(1.0)	ND(1.0)	0.54 J	474	140	NS	NS
04/10/2014	ND(1.0)	ND(2.0)	ND(1.0)	ND(2.0)	ND(6.0)	281	86.6	NS	NS
MW-16S									
05/07/2009	87.87	1.57	ND(0.1959)	29.23	118.67	1269	892	683	100
09/23/2009	133	0.46 I	ND(0.196)	39.8	173.26	3390	1630	1290	279 I
12/07/2009	81.0	ND(12.4)	ND(9.8)	19.5	100.5	2190	ND(750)	1430	146 I
03/11/2010	35.2	ND(4.94)	ND(3.92)	8.2	43.4	3110	587	1810	126
05/17/2010	38.3	ND(0.247)	ND(0.196)	9.94	48.24	1720	652	1510	77.0 I
09/27/2010	ND(0.249)	ND(0.201)	ND(0.21)	ND(0.676)	ND(1.336)	507	365	359	60.0 I
12/03/2010	71.8	ND(5.03)	ND(5.25)	16.8	88.6	3240	837	2900	211 I
02/18/2011	48.8	ND(5.0)	ND(5.0)	9.1	57.9	2750	563	2800	157
05/17/2011	ND(2.0)	ND(2.0)	ND(2.0)	ND(2.0)	ND(4.0)	597	50.0	633	ND(100)
08/11/2011	28.8	ND(5.0)	ND(5.0)	8.3	37.1	4410	773	2200	149
11/01/2011	19.8	ND(5.0)	ND(5.0)	1.6 J	21.4	3130	811	3360	ND(110)
05/01/2012	22.5	ND(5.0)	ND(5.0)	2.4 J	24.9	4030	1120	4440	ND(100)
11/15/2012	8.8	ND(5.0)	ND(5.0)	ND(5.0)	8.8	1820	941	NS	NS
04/03/2013	0.80 J	ND(1.0)	ND(1.0)	ND(1.0)	0.80 J	145	91.0	NS	NS
10/24/2013	10.7	ND(5.0)	ND(5.0)	ND(5.0)	10.7	2450	1500	NS	NS
04/10/2014	2.2	ND(1.0)	ND(0.5)	0.28 J	2.48	527	286	NS	NS
MW-17D									
05/07/2009	0.52 I	1.91	ND(0.1959)	ND(0.6946)	2.43	103.4	57.1	ND(25)	26.0
09/23/2009	0.84 I	ND(0.247)	ND(0.196)	ND(0.696)	0.84	50.9	17.4 I	15.0 I	ND(36)
12/07/2009	ND(0.211)	ND(0.247)	ND(0.196)	ND(0.696)	ND(1.35)	48.5	ND(15)	30.0 I	82.0 I

BTEX - Benzene, Toluene, Ethylbenzene, Xylenes
MTBE - Methyl tert-Butyl Ether
TBA - Tertiary Butyl Alcohol
TPH-GRO - Total Petroleum Hydrocarbons Gasoline Range Organics
TPH-DRO - Total Petroleum Hydrocarbons Diesel Range Organics

ND - Not Detected (Reporting Limit Not Available)
ND (100) - Not Detected (Reporting Limit)
NS - Not Sampled
I - Results between Reporting Limit and Method Detection Limit
J - Estimated Value

(µg/L) - micrograms per Liter

Table 2
Summary of Groundwater Analytical Results
Former Shell Service Station #137675

Sample Date	Benzene (µg/L)	Toluene (µg/L)	Ethylbenzene (µg/L)	Total Xylenes (µg/L)	Total BTEX (µg/L)	MTBE (µg/L)	TBA (µg/L)	TPH-GRO (µg/L)	TPH-DRO (µg/L)
MW-17D									
03/11/2010	0.89	ND(0.247)	ND(0.196)	ND(0.696)	0.89	141	28.4	64.0	65.0
05/17/2010	ND(0.211)	ND(0.247)	ND(0.196)	ND(0.696)	ND(1.35)	196	54.6	110	85.0 I
09/27/2010	12.6	ND(0.201)	ND(0.21)	0.631	13.231	540	433	451	60.0 I
12/03/2010	8.09	ND(1.01)	ND(1.05)	ND(3.39)	8.09	390	86.2 I	313	ND(40)
02/17/2011	12.5	ND(1.0)	ND(1.0)	0.79 J	13.29	290	60.4	380	ND(110)
06/03/2011	17.0	ND(1.0)	ND(1.0)	0.31 J	17.31	519	96.6	574	ND(100)
08/12/2011	0.64 J	ND(1.0)	ND(1.0)	ND(1.0)	0.64 J	161	28.3	216	ND(100)
11/02/2011	8.3	ND(1.0)	ND(1.0)	0.31 J	8.61	250	61.3	217	ND(100)
05/01/2012	5.1	ND(1.0)	ND(1.0)	ND(1.0)	5.1	252	59.2	355	ND(110)
11/15/2012	2.8	ND(1.0)	ND(1.0)	ND(1.0)	2.8	184	59.1	NS	NS
04/02/2013	3.4	ND(1.0)	ND(1.0)	ND(1.0)	3.4	211	51.6	NS	NS
10/22/2013	1.9	ND(1.0)	ND(1.0)	ND(1.0)	1.9	206	50.1	NS	NS
04/10/2014	4.3	ND(1.0)	ND(0.5)	ND(1.0)	4.3	248	84.5	NS	NS
MW-17S									
05/07/2009	24.95	0.83 I	ND(0.1959)	6.2	31.98	971.3	667	380	ND(25)
09/23/2009	40.3	ND(2.47)	ND(1.96)	6.9	47.2	967	317	397	37.0 I
12/07/2009	38.1	ND(2.47)	ND(1.96)	5.9	44.0	1020	ND(150)	495	100 I
03/11/2010	25.8	ND(1.24)	ND(0.98)	3.3	29.1	742	109	463	44.0
05/17/2010	7.27	ND(0.247)	ND(0.196)	0.84	8.11	341	89.6	244	ND(36)
09/27/2010	49.2	ND(0.201)	ND(0.21)	0.829	50.029	971	748	881	60.0 I
12/03/2010	54.3	ND(2.01)	ND(2.1)	4.42	58.72	1290	177 I	1190	67.0 I
02/17/2011	ND(1.0)	ND(1.0)	ND(1.0)	ND(1.0)	ND(4.0)	35.6	ND(25)	ND(200)	ND(100)
06/03/2011	21.5	ND(1.0)	ND(1.0)	0.79 J	22.29	798	105	810	ND(100)
08/11/2011	32.6	ND(2.0)	ND(2.0)	3.2	35.8	1110	171	736	ND(100)
11/02/2011	20.0	ND(2.5)	ND(2.5)	1.1 J	21.1	827	155	444	ND(100)
05/01/2012	12.4	ND(1.0)	ND(1.0)	ND(1.0)	12.4	832	187	1060	ND(100)
11/15/2012	8.6	ND(1.0)	ND(1.0)	ND(1.0)	8.6	740	215	NS	NS
04/02/2013	6.8	ND(1.0)	ND(1.0)	ND(1.0)	6.8	461	165	NS	NS
10/22/2013	6.9	ND(1.0)	ND(1.0)	ND(1.0)	6.9	643	233	NS	NS
04/10/2014	1.1 J	ND(2.5)	ND(1.3)	ND(2.5)	1.1 J	252	70.7	NS	NS
MW-17W									
05/07/2009	1.06	2.38	ND(0.1959)	0.77	4.21	67.23	38.4	ND(25)	ND(25)
09/23/2009	0.55 I	0.63 I	ND(0.196)	ND(0.696)	1.18	46.8	17.4 I	23.0 I	74.0 I
12/07/2009	ND(0.211)	ND(0.247)	ND(0.196)	ND(0.696)	ND(1.35)	41.9	ND(15)	27.0 I	128 I
03/11/2010	ND(0.211)	ND(0.247)	ND(0.196)	ND(0.696)	ND(1.35)	30.3	ND(15)	34.0	42.0

BTEX - Benzene, Toluene, Ethylbenzene, Xylenes
MTBE - Methyl tert-Butyl Ether
TBA - Tertiary Butyl Alcohol
TPH-GRO - Total Petroleum Hydrocarbons Gasoline Range Organics
TPH-DRO - Total Petroleum Hydrocarbons Diesel Range Organics

ND - Not Detected (Reporting Limit Not Available)
ND (100) - Not Detected (Reporting Limit)
NS - Not Sampled
I - Results between Reporting Limit and Method Detection Limit
J - Estimated Value

(µg/L) - micrograms per Liter

Table 2
Summary of Groundwater Analytical Results
Former Shell Service Station #137675

Sample Date	Benzene (µg/L)	Toluene (µg/L)	Ethylbenzene (µg/L)	Total Xylenes (µg/L)	Total BTEX (µg/L)	MTBE (µg/L)	TBA (µg/L)	TPH-GRO (µg/L)	TPH-DRO (µg/L)
MW-17W									
05/17/2010	ND(0.211)	ND(0.247)	ND(0.196)	ND(0.696)	ND(1.35)	3.05	ND(15)	ND(25)	ND(36)
09/27/2010	ND(0.249)	ND(0.201)	ND(0.21)	ND(0.676)	ND(1.336)	50.6	32.2	72.0 I	ND(36)
12/03/2010	ND(0.249)	ND(0.201)	ND(0.21)	ND(0.676)	ND(1.336)	92.1	ND(6.14)	75.0 I	46.0 I
02/17/2011	59.8	ND(1.0)	ND(1.0)	7.8	67.6	1080	168	1230	ND(100)
06/03/2011	1.4	ND(1.0)	ND(1.0)	ND(1.0)	1.4	49.4	ND(25)	ND(200)	ND(100)
08/12/2011	ND(1.0)	ND(1.0)	ND(1.0)	ND(1.0)	ND(4.0)	61.2	ND(25)	ND(200)	ND(100)
11/02/2011	ND(1.0)	ND(1.0)	ND(1.0)	ND(1.0)	ND(4.0)	49.6	ND(25)	ND(200)	199
05/02/2012	ND(1.0)	ND(1.0)	ND(1.0)	ND(1.0)	ND(4.0)	48.8	ND(25)	ND(200)	ND(100)
11/15/2012	ND(1.0)	ND(1.0)	ND(1.0)	ND(1.0)	ND(4.0)	8.2	ND(25)	NS	NS
04/02/2013	ND(1.0)	ND(1.0)	ND(1.0)	ND(1.0)	ND(4.0)	17.5	16.4 J	NS	NS
10/22/2013	ND(1.0)	ND(1.0)	ND(1.0)	ND(1.0)	ND(4.0)	23.6	ND(25)	NS	NS
04/10/2014	ND(0.5)	ND(1.0)	ND(0.5)	ND(1.0)	ND(3.0)	9.5	ND(25)	NS	NS
MW-18									
05/07/2009	ND(0.2105)	1.73	ND(0.1959)	0.95	2.68	800.8	502	219	110
08/24/2009	0.47 I	ND(0.247)	ND(0.196)	2.88	3.35	1070	587	NS	NS
09/23/2009	ND(0.211)	ND(0.247)	ND(0.196)	ND(0.696)	ND(1.35)	733	394	164	ND(36)
12/07/2009	ND(2.11)	2.97 I	ND(1.96)	ND(6.96)	2.97	836	ND(150)	485	ND(36)
03/11/2010	ND(1.05)	ND(1.24)	ND(0.98)	ND(3.48)	ND(6.75)	769	ND(75)	429	45.0
05/17/2010	ND(0.211)	ND(0.247)	ND(0.196)	0.57	0.57	1020	325	748	ND(36)
09/27/2010	ND(0.249)	ND(0.201)	ND(0.21)	ND(0.676)	ND(1.336)	94.4	99.8	112	ND(36)
12/06/2010	2.02 I	ND(1.01)	ND(1.05)	ND(3.39)	2.02	282	34.9 I	231	ND(40)
02/16/2011	ND(1.0)	ND(1.0)	ND(1.0)	ND(1.0)	ND(4.0)	762	30.7	828	ND(110)
05/19/2011	ND(1.0)	ND(1.0)	ND(1.0)	ND(1.0)	ND(4.0)	711	89.4	769	ND(100)
08/12/2011	ND(2.0)	ND(2.0)	ND(2.0)	ND(2.0)	ND(8.0)	1500	59.1	1590	ND(100)
11/01/2011	ND(1.0)	ND(1.0)	ND(1.0)	1.8	1.8	2080	343	2280	ND(100)
05/02/2012	ND(2.5)	ND(2.5)	ND(2.5)	2.0 J	2.0 J	2330	374	3000	ND(100)
11/15/2012	ND(1.0)	ND(1.0)	ND(1.0)	ND(1.0)	ND(4.0)	685	60.0	NS	NS
04/02/2013	ND(5.0)	ND(5.0)	ND(5.0)	ND(5.0)	ND(20)	2220	412	NS	NS
10/23/2013	ND(1.0)	ND(1.0)	ND(1.0)	ND(1.0)	ND(4.0)	2450	569	NS	NS
04/08/2014	ND(2.5)	ND(5.0)	ND(2.5)	ND(5.0)	ND(15)	1860	248	NS	NS
MW-24D									
12/06/2010	ND(0.249)	ND(0.201)	ND(0.21)	ND(0.676)	ND(1.336)	36.9	43.7	55.0 I	56.0 I
02/17/2011	ND(1.0)	ND(1.0)	ND(1.0)	ND(1.0)	ND(4.0)	13.8	ND(25)	ND(200)	ND(100)
05/17/2011	NS	NS	NS	NS	NS	NS	NS	NS	178
06/03/2011	ND(1.0)	ND(1.0)	ND(1.0)	ND(1.0)	ND(4.0)	10.3	ND(25)	ND(200)	NS

BTEX - Benzene, Toluene, Ethylbenzene, Xylenes
MTBE - Methyl tert-Butyl Ether
TBA - Tertiary Butyl Alcohol
TPH-GRO - Total Petroleum Hydrocarbons Gasoline Range Organics
TPH-DRO - Total Petroleum Hydrocarbons Diesel Range Organics

ND - Not Detected (Reporting Limit Not Available)
ND (100) - Not Detected (Reporting Limit)
NS - Not Sampled
I - Results between Reporting Limit and Method Detection Limit
J - Estimated Value

(µg/L) - micrograms per Liter

Table 2
Summary of Groundwater Analytical Results
Former Shell Service Station #137675

Sample Date	*Benzene (µg/L)*	*Toluene (µg/L)*	*Ethylbenzene (µg/L)*	*Total Xylenes (µg/L)*	*Total BTEX (µg/L)*	*MTBE (µg/L)*	*TBA (µg/L)*	*TPH-GRO (µg/L)*	*TPH-DRO (µg/L)*
MW-24D									
08/12/2011	ND(1.0)	ND(1.0)	ND(1.0)	ND(1.0)	ND(4.0)	13.8	ND(25)	ND(200)	ND(100)
11/02/2011	ND(1.0)	ND(1.0)	ND(1.0)	ND(1.0)	ND(4.0)	12.7	ND(25)	ND(200)	ND(100)
02/02/2012	ND(1.0)	ND(1.0)	ND(1.0)	ND(1.0)	ND(4.0)	10.5	ND(25)	NS	NS
05/02/2012	ND(1.0)	ND(1.0)	ND(1.0)	ND(1.0)	ND(4.0)	8.8	ND(25)	ND(200)	ND(100)
08/07/2012	ND(1.0)	ND(1.0)	ND(1.0)	ND(1.0)	ND(4.0)	8.4	ND(25)	NS	NS
11/15/2012	ND(1.0)	ND(1.0)	ND(1.0)	ND(1.0)	ND(4.0)	5.4	ND(25)	NS	NS
01/16/2013	ND(1.0)	0.48 J	ND(1.0)	0.62 J	1.1 J	5.6	ND(25)	NS	NS
04/02/2013	ND(1.0)	ND(1.0)	ND(1.0)	ND(1.0)	ND(4.0)	5.1	ND(25)	NS	NS
07/10/2013	ND(1.0)	ND(1.0)	ND(1.0)	ND(1.0)	ND(4.0)	5.7	ND(25)	NS	NS
10/22/2013	ND(1.0)	ND(1.0)	ND(1.0)	ND(1.0)	ND(4.0)	3.5	ND(25)	NS	NS
01/15/2014	ND(1.0)	ND(1.0)	ND(1.0)	ND(1.0)	ND(4.0)	5.3	ND(25)	NS	NS
04/10/2014	ND(0.5)	ND(1.0)	ND(0.5)	ND(1.0)	ND(3.0)	2.7	ND(25)	NS	NS
MW-24S									
12/06/2010	1.83 I	ND(1.01)	ND(1.05)	ND(3.39)	1.83	261	266	278	ND(36)
02/18/2011	3.8	ND(1.0)	ND(1.0)	0.55 J	4.35	266	75.5	340	ND(100)
05/17/2011	NS	NS	NS	NS	NS	NS	NS	NS	179
06/03/2011	3.8	ND(1.0)	ND(1.0)	1.1	4.9	326	101	351	NS
08/11/2011	5.5	ND(1.0)	ND(1.0)	0.60 J	6.1	352	120	252	ND(110)
11/02/2011	4.5	ND(1.0)	ND(1.0)	0.19 J	4.69	240	112	ND(200)	ND(100)
02/02/2012	3.3	ND(1.0)	ND(1.0)	ND(1.0)	3.3	275	ND(25)	NS	NS
05/02/2012	3.8	ND(1.0)	ND(1.0)	ND(1.0)	3.8	185	74.9	287	ND(100)
08/07/2012	2.9	ND(1.0)	ND(1.0)	ND(1.0)	2.9	145	73.1	NS	NS
11/15/2012	2.1	ND(1.0)	ND(1.0)	ND(1.0)	2.1	154	65.3	NS	NS
01/16/2013	1.3	ND(1.0)	ND(1.0)	ND(1.0)	1.3	83.0	33.7	NS	NS
04/02/2013	0.58 J	ND(1.0)	ND(1.0)	ND(1.0)	0.58 J	68.0	23.6 J	NS	NS
07/10/2013	0.45 J	ND(1.0)	ND(1.0)	ND(1.0)	0.45 J	63.2	19.4 J	NS	NS
10/22/2013	ND(1.0)	ND(1.0)	ND(1.0)	ND(1.0)	ND(4.0)	69.7	ND(25)	NS	NS
01/15/2014	ND(1.0)	ND(1.0)	ND(1.0)	ND(1.0)	ND(4.0)	28.9	5.2 J	NS	NS
04/10/2014	ND(0.5)	ND(1.0)	ND(0.5)	ND(1.0)	ND(3.0)	26.0	ND(25)	NS	NS
MW-25D									
12/06/2010	ND(0.249)	ND(0.201)	ND(0.21)	ND(0.676)	ND(1.336)	102	104	120	404 I
02/17/2011	ND(1.0)	ND(1.0)	ND(1.0)	ND(1.0)	ND(4.0)	119	14.8 J	ND(200)	ND(110)
05/17/2011	NS	NS	NS	NS	NS	NS	NS	NS	140
06/03/2011	ND(1.0)	ND(1.0)	ND(1.0)	ND(1.0)	ND(4.0)	117	9.3 J	ND(200)	NS
08/12/2011	ND(1.0)	ND(1.0)	ND(1.0)	ND(1.0)	ND(4.0)	81.1	ND(25)	ND(200)	ND(100)

BTEX - Benzene, Toluene, Ethylbenzene, Xylenes
MTBE - Methyl tert-Butyl Ether
TBA - Tertiary Butyl Alcohol
TPH-GRO - Total Petroleum Hydrocarbons Gasoline Range Organics
TPH-DRO - Total Petroleum Hydrocarbons Diesel Range Organics

ND - Not Detected (Reporting Limit Not Available)
ND (100) - Not Detected (Reporting Limit)
NS - Not Sampled
I - Results between Reporting Limit and Method Detection Limit
J - Estimated Value

(µg/L) - micrograms per Liter

Table 2
Summary of Groundwater Analytical Results
Former Shell Service Station #137675

Sample Date	*Benzene (µg/L)*	*Toluene (µg/L)*	*Ethylbenzene (µg/L)*	*Total Xylenes (µg/L)*	*Total BTEX (µg/L)*	*MTBE (µg/L)*	*TBA (µg/L)*	*TPH-GRO (µg/L)*	*TPH-DRO (µg/L)*
MW-25D									
11/02/2011	ND(1.0)	ND(1.0)	ND(1.0)	ND(1.0)	ND(4.0)	92.4	ND(25)	ND(200)	ND(100)
02/02/2012	ND(1.0)	ND(1.0)	ND(1.0)	ND(1.0)	ND(4.0)	86.3	ND(25)	NS	NS
05/02/2012	ND(1.0)	ND(1.0)	ND(1.0)	ND(1.0)	ND(4.0)	80.2	7.4 J	ND(200)	ND(100)
08/07/2012	ND(1.0)	ND(1.0)	ND(1.0)	ND(1.0)	ND(4.0)	59.4	ND(25)	NS	NS
11/15/2012	ND(1.0)	ND(1.0)	ND(1.0)	ND(1.0)	ND(4.0)	62.8	ND(25)	NS	NS
01/16/2013	ND(1.0)	ND(1.0)	ND(1.0)	ND(1.0)	ND(4.0)	45.2	ND(25)	NS	NS
04/02/2013	ND(1.0)	ND(1.0)	ND(1.0)	ND(1.0)	ND(4.0)	39.7	ND(25)	NS	NS
07/10/2013	ND(1.0)	ND(1.0)	ND(1.0)	ND(1.0)	ND(4.0)	49.7	ND(25)	NS	NS
10/22/2013	ND(1.0)	ND(1.0)	ND(1.0)	ND(1.0)	ND(4.0)	31.5	ND(25)	NS	NS
01/15/2014	ND(1.0)	ND(1.0)	ND(1.0)	ND(1.0)	ND(4.0)	17.5	ND(25)	NS	NS
04/11/2014	ND(0.5)	ND(1.0)	ND(0.5)	ND(1.0)	ND(3.0)	30.3	ND(25)	NS	NS
MW-25S									
12/06/2010	4.0 I	ND(1.01)	ND(1.05)	ND(3.39)	4.0	291	283	285	ND(36)
02/17/2011	1.1	ND(1.0)	ND(1.0)	ND(1.0)	1.1	170	11.6 J	221	ND(100)
05/17/2011	NS	NS	NS	NS	NS	NS	NS	NS	ND(100)
06/03/2011	0.86 J	ND(1.0)	ND(1.0)	ND(1.0)	0.86 J	98.1	ND(25)	ND(200)	NS
08/11/2011	0.89 J	ND(1.0)	ND(1.0)	ND(1.0)	0.89 J	86.1	ND(25)	ND(200)	ND(100)
11/02/2011	0.42 J	ND(1.0)	ND(1.0)	ND(1.0)	0.42 J	36.1	ND(25)	ND(200)	ND(100)
02/02/2012	0.48 J	ND(1.0)	ND(1.0)	ND(1.0)	0.48 J	28.4	ND(25)	NS	NS
05/02/2012	0.23 J	ND(1.0)	ND(1.0)	ND(1.0)	0.23 J	18.9	ND(25)	ND(200)	ND(100)
08/07/2012	ND(1.0)	ND(1.0)	ND(1.0)	ND(1.0)	ND(4.0)	12.5	ND(25)	NS	NS
11/15/2012	ND(1.0)	ND(1.0)	ND(1.0)	ND(1.0)	ND(4.0)	10.3	ND(25)	NS	NS
01/16/2013	ND(1.0)	ND(1.0)	ND(1.0)	ND(1.0)	ND(4.0)	7.9	ND(25)	NS	NS
04/02/2013	ND(1.0)	ND(1.0)	ND(1.0)	ND(1.0)	ND(4.0)	6.7	ND(25)	NS	NS
07/10/2013	ND(1.0)	ND(1.0)	ND(1.0)	ND(1.0)	ND(4.0)	7.0	ND(25)	NS	NS
10/22/2013	ND(1.0)	ND(1.0)	ND(1.0)	ND(1.0)	ND(4.0)	5.1	ND(25)	NS	NS
01/15/2014	ND(1.0)	ND(1.0)	ND(1.0)	ND(1.0)	ND(4.0)	3.5	ND(25)	NS	NS
04/11/2014	ND(0.5)	ND(1.0)	ND(0.5)	ND(1.0)	ND(3.0)	3.8	ND(25)	NS	NS
MW-26D									
12/06/2010	ND(2.49)	ND(2.01)	ND(2.1)	ND(6.76)	ND(13.36)	1260	1240	2090	45.0 I
01/11/2011	NS	NS	NS	NS	NS	1490	NS	NS	NS
02/17/2011	2.3	ND(1.0)	ND(1.0)	0.81 J	3.11	1630	83.8	1770	ND(100)
03/07/2011	NS	NS	NS	NS	NS	1560	NS	NS	NS
04/18/2011	NS	NS	NS	NS	NS	1940	NS	NS	NS
05/17/2011	NS	NS	NS	NS	NS	NS	NS	NS	ND(110)

BTEX - Benzene, Toluene, Ethylbenzene, Xylenes
MTBE - Methyl tert-Butyl Ether
TBA - Tertiary Butyl Alcohol
TPH-GRO - Total Petroleum Hydrocarbons Gasoline Range Organics
TPH-DRO - Total Petroleum Hydrocarbons Diesel Range Organics

ND - Not Detected (Reporting Limit Not Available)
ND (100) - Not Detected (Reporting Limit)
NS - Not Sampled
I - Results between Reporting Limit and Method Detection Limit
J - Estimated Value

(µg/L) - micrograms per Liter

Table 2
Summary of Groundwater Analytical Results
Former Shell Service Station #137675

Sample Date	Benzene (µg/L)	Toluene (µg/L)	Ethylbenzene (µg/L)	Total Xylenes (µg/L)	Total BTEX (µg/L)	MTBE (µg/L)	TBA (µg/L)	TPH-GRO (µg/L)	TPH-DRO (µg/L)
MW-26D									
06/03/2011	2.8	ND(2.0)	ND(2.0)	0.70 J	3.5	1860	102	1250	NS
07/20/2011	NS	NS	NS	NS	NS	1800	NS	NS	NS
08/11/2011	1.8 J	ND(5.0)	ND(5.0)	ND(5.0)	1.8 J	1890	61.7 J	1020	ND(100)
11/01/2011	3.0	ND(1.0)	ND(1.0)	0.47 J	3.47	1630	127	1690	ND(100)
02/02/2012	2.3 J	ND(10)	ND(10)	ND(10)	2.3 J	1450	ND(250)	NS	NS
05/02/2012	2.5	ND(1.0)	ND(1.0)	ND(1.0)	2.5	1430	87.2	1630	ND(110)
08/07/2012	1.4	ND(1.0)	ND(1.0)	ND(1.0)	1.4	1070	40.0	NS	NS
11/14/2012	0.48 J	ND(1.0)	ND(1.0)	ND(1.0)	0.48 J	485	ND(25)	NS	NS
01/16/2013	ND(1.0)	ND(1.0)	ND(1.0)	ND(1.0)	ND(4.0)	273	ND(25)	NS	NS
04/02/2013	ND(1.0)	ND(1.0)	ND(1.0)	ND(1.0)	ND(4.0)	229	ND(25)	NS	NS
07/10/2013	ND(1.0)	ND(1.0)	ND(1.0)	ND(1.0)	ND(4.0)	269	ND(25)	NS	NS
10/22/2013	ND(1.0)	ND(1.0)	ND(1.0)	ND(1.0)	ND(4.0)	18.2	ND(25)	NS	NS
01/15/2014	ND(1.0)	ND(1.0)	ND(1.0)	ND(1.0)	ND(4.0)	5.4	ND(25)	NS	NS
04/11/2014	ND(0.5)	ND(1.0)	ND(0.5)	ND(1.0)	ND(3.0)	57.8	ND(25)	NS	NS
MW-26S									
12/06/2010	ND(0.249)	ND(0.201)	ND(0.21)	ND(0.676)	ND(1.336)	96.7	90.5	96.0 I	39.0 I
01/11/2011	NS	NS	NS	NS	NS	31.4	NS	NS	NS
02/17/2011	ND(1.0)	ND(1.0)	ND(1.0)	ND(1.0)	ND(4.0)	267	ND(25)	322	ND(100)
03/07/2011	NS	NS	NS	NS	NS	210	NS	NS	NS
04/18/2011	NS	NS	NS	NS	NS	22.3	NS	NS	NS
05/17/2011	NS	NS	NS	NS	NS	NS	NS	NS	180
06/03/2011	ND(1.0)	ND(1.0)	ND(1.0)	ND(1.0)	ND(4.0)	40.1	ND(25)	ND(200)	NS
07/20/2011	NS	NS	NS	NS	NS	183	NS	NS	NS
08/11/2011	ND(1.0)	ND(1.0)	ND(1.0)	ND(1.0)	ND(4.0)	104	ND(25)	ND(200)	ND(110)
11/01/2011	ND(1.0)	ND(1.0)	ND(1.0)	ND(1.0)	ND(4.0)	119	ND(25)	221	ND(100)
02/02/2012	ND(1.0)	ND(1.0)	ND(1.0)	ND(1.0)	ND(4.0)	51.2	ND(25)	NS	NS
05/02/2012	ND(1.0)	ND(1.0)	ND(1.0)	ND(1.0)	ND(4.0)	9.0	ND(25)	ND(200)	ND(100)
08/07/2012	ND(1.0)	ND(1.0)	ND(1.0)	ND(1.0)	ND(4.0)	11.7	ND(25)	NS	NS
11/14/2012	ND(1.0)	ND(1.0)	ND(1.0)	ND(1.0)	ND(4.0)	17.2	ND(25)	NS	NS
01/16/2013	ND(1.0)	ND(1.0)	ND(1.0)	ND(1.0)	ND(4.0)	16.6	ND(25)	NS	NS
04/02/2013	ND(1.0)	ND(1.0)	ND(1.0)	ND(1.0)	ND(4.0)	8.4	ND(25)	NS	NS
07/10/2013	ND(1.0)	ND(1.0)	ND(1.0)	ND(1.0)	ND(4.0)	9.3	ND(25)	NS	NS
10/22/2013	ND(1.0)	ND(1.0)	ND(1.0)	ND(1.0)	ND(4.0)	95.0	ND(25)	NS	NS
01/15/2014	ND(1.0)	ND(1.0)	ND(1.0)	ND(1.0)	ND(4.0)	88.8	ND(25)	NS	NS
04/11/2014	ND(0.5)	ND(1.0)	ND(0.5)	ND(1.0)	ND(3.0)	13.2	ND(25)	NS	NS

BTEX - Benzene, Toluene, Ethylbenzene, Xylenes
MTBE - Methyl tert-Butyl Ether
TBA - Tertiary Butyl Alcohol
TPH-GRO - Total Petroleum Hydrocarbons Gasoline Range Organics
TPH-DRO - Total Petroleum Hydrocarbons Diesel Range Organics

ND - Not Detected (Reporting Limit Not Available)
ND (100) - Not Detected (Reporting Limit)
NS - Not Sampled
I - Results between Reporting Limit and Method Detection Limit
J - Estimated Value

(µg/L) - micrograms per Liter

Table 2
Summary of Groundwater Analytical Results
Former Shell Service Station #137675

Sample Date	*Benzene (µg/L)*	*Toluene (µg/L)*	*Ethylbenzene (µg/L)*	*Total Xylenes (µg/L)*	*Total BTEX (µg/L)*	*MTBE (µg/L)*	*TBA (µg/L)*	*TPH-GRO (µg/L)*	*TPH-DRO (µg/L)*
RW-01									
01/06/2004	17.4	2.6	3.3	38.9	62.2	156	ND(5.0)	1000	469
04/05/2004	65.1	1.5	5.1	13.0	84.7	116	ND(5.0)	1370	275
07/01/2004	102	1.8	6.5	12.3	122.6	69.3	ND(10)	8450	417
10/05/2004	24.2	25.1	8.6	112	169.9	1990	1360	845	ND
01/03/2005	2.4	8.4	4.7	65.7	81.2	9.2	ND(25)	498	170
04/13/2005	6.5	20.6	23.4	127	177.5	10.1	ND(25)	2030	339
08/17/2005	1.2	2.3	2.0	43.8	49.3	8.7	ND	335	189
11/17/2005	ND	0.59	ND	5.0	5.59	5.4	ND	ND	ND
03/30/2006	1.7	5.5	4.02	48.0	59.22	8.43	ND	205	191
06/29/2006	4.8	3.8	7.74	44.4	60.74	101	152	247	106
09/28/2006	5.27	5.18	5.68	49.4	65.53	6.44	ND(10)	299	227
12/19/2006	1.22	2.13	2.26	13.0	18.61	7.62	ND(20)	197	ND(101)
03/06/2007	1.7	4.6	6.9	39.0	52.2	10.4	ND(20)	193	700
06/22/2007	3.48	ND(1.0)	ND(1.0)	8.49	11.97	76.1	101	ND(100)	ND(111)
09/25/2007	ND(1.0)	ND(1.0)	ND(1.0)	ND(3.0)	ND(6.0)	7.93	ND(20)	ND(100)	ND(100)
12/05/2007	ND(1.0)	ND(1.0)	ND(1.0)	ND(3.0)	ND(6.0)	6.64	ND(20)	124	ND(105)
03/25/2008	ND(5.0)	ND(5.0)	ND(5.0)	6.4	6.4	6.8	ND(100)	ND(100)	ND(50)
06/24/2008	2.0	ND(1.0)	ND(1.0)	16.8	18.8	8.6	7.4	170	ND(50)
09/15/2008	ND(0.16)	ND(0.14)	ND(0.19)	ND(0.71)	ND(1.2)	ND(0.18)	ND(1.0)	ND(20)	140 I
12/12/2008	ND(0.2105)	ND(0.1601)	ND(0.1959)	ND(0.6946)	ND(1.2611)	8.83	ND(2.0)	36.0 I	ND(13)
02/20/2009	ND(0.2105)	ND(0.1601)	ND(0.1959)	ND(0.6946)	ND(1.2611)	8.73	ND(2.0)	ND(25)	31.0 I
05/07/2009	3.36	4.04	3.73	37.66	48.79	ND(0.2562)	ND(2.0)	226	120
09/23/2009	0.23 I	ND(0.247)	0.36 I	1.1	1.69	5.56	ND(15)	56.0 I	ND(36)
12/07/2009	3.0	2.89	9.13	65.0	80.02	5.85	ND(15)	332	58.0 I
03/11/2010	6.22	5.37	13.2	140.3	165.09	7.13	ND(15)	607	230
05/17/2010	8.92	2.77	9.24	88.9	109.83	6.51	ND(15)	540	153 I
09/27/2010	1.64	2.07	2.28	16.72	22.71	5.22	ND(6.14)	93.0 I	90.0 I
12/02/2010	2.45	3.13	14.9	61.5	81.98	5.2	11.1 I	328	192 I
02/18/2011	0.74 J	0.54 J	1.8	9.3	12.38	3.1	ND(25)	ND(200)	ND(110)
05/20/2011	2.4	1.5	3.9	46.9	54.7	3.5	ND(25)	235	ND(100)
08/10/2011	0.84 J	0.28 J	1.2	3.5	5.82	3.1	ND(25)	ND(200)	ND(100)
11/03/2011	0.99 J	0.60 J	3.5	13.0	18.09	2.7	ND(25)	ND(200)	ND(100)
02/01/2012	1.1	0.80 J	3.8	18.7	24.4	2.9	ND(25)	NS	NS
05/04/2012	0.27 J	ND(1.0)	0.35 J	7.8	8.42	ND(1.0)	ND(25)	ND(200)	150
08/08/2012	ND(1.0)	ND(1.0)	ND(1.0)	ND(1.0)	ND(4.0)	ND(1.0)	ND(25)	NS	NS

BTEX - Benzene, Toluene, Ethylbenzene, Xylenes
MTBE - Methyl tert-Butyl Ether
TBA - Tertiary Butyl Alcohol
TPH-GRO - Total Petroleum Hydrocarbons Gasoline Range Organics
TPH-DRO - Total Petroleum Hydrocarbons Diesel Range Organics

ND - Not Detected (Reporting Limit Not Available)
ND (100) - Not Detected (Reporting Limit)
NS - Not Sampled
I - Results between Reporting Limit and Method Detection Limit
J - Estimated Value

(µg/L) - micrograms per Liter

Table 2
Summary of Groundwater Analytical Results
Former Shell Service Station #137675

Sample Date	Benzene (µg/L)	Toluene (µg/L)	Ethylbenzene (µg/L)	Total Xylenes (µg/L)	Total BTEX (µg/L)	MTBE (µg/L)	TBA (µg/L)	TPH-GRO (µg/L)	TPH-DRO (µg/L)
RW-01									
11/13/2012	ND(1.0)	ND(1.0)	ND(1.0)	ND(1.0)	ND(4.0)	ND(1.0)	ND(25)	NS	NS
01/16/2013	ND(1.0)	ND(1.0)	ND(1.0)	ND(1.0)	ND(4.0)	ND(1.0)	ND(25)	NS	NS
04/03/2013	ND(1.0)	ND(1.0)	ND(1.0)	ND(1.0)	ND(4.0)	0.19 J	ND(25)	NS	NS
07/22/2013	0.40 J	ND(1.0)	0.42 J	0.45 J	1.27 J	ND(1.0)	ND(25)	NS	NS
10/22/2013	ND(1.0)	ND(1.0)	ND(1.0)	ND(1.0)	ND(4.0)	ND(1.0)	ND(25)	NS	NS
01/14/2014	ND(1.0)	ND(1.0)	ND(1.0)	ND(1.0)	ND(4.0)	ND(1.0)	ND(25)	NS	NS
04/08/2014	ND(0.5)	ND(1.0)	ND(0.5)	ND(1.0)	ND(3.0)	ND(1.0)	ND(25)	NS	NS
RW-03									
01/06/2004	ND(22)	191	ND(13)	ND(18)	191	67600	ND(740)	81200	312
04/05/2004	ND	ND	ND	ND	ND	125000	ND	145000	ND
07/08/2004	110	158	ND(200)	ND(200)	268	123000	8530	141000	895
10/05/2004	39.7	10.4	ND	41.4	91.5	18100	12300	15200	ND
01/03/2005	40.1	4.7	ND	6.7	51.5	21800	16600	18800	159
04/13/2005	83.8	152	6.0	53.6	295.4	11200	18800	20500	1280
08/17/2005	40.1	ND	ND	10.2	50.3	17500	14000	18800	190
11/17/2005	10.3	ND	ND	ND	10.3	14000	15400	9090	ND
03/30/2006	12.2	7.75	9.64	68.4	97.99	90.2	252	237	204
06/29/2006	1.9	ND	ND	ND	1.9	420	711	495	109
09/29/2006	ND(1.0)	ND(1.0)	ND(1.0)	ND(3.0)	ND(6.0)	27.5	53.3	ND(100)	611
12/19/2006	1.99	ND(1.0)	ND(1.0)	ND(3.0)	1.99	122	252	180	189
03/06/2007	4.4	ND(2.0)	ND(2.0)	ND(6.0)	4.4	156	369	154	230
06/22/2007	4.56	ND(1.0)	ND(1.0)	4.92	9.48	105	133	ND(100)	179
09/25/2007	ND(1.0)	ND(1.0)	ND(1.0)	ND(3.0)	ND(6.0)	7.96	ND(20)	ND(100)	ND(105)
12/05/2007	5.22	ND(1.0)	ND(1.0)	ND(3.0)	5.22	62.4	175	154	ND(105)
03/25/2008	ND(5.0)	ND(5.0)	ND(5.0)	ND(5.0)	ND(20)	72.0	120	140	ND(50)
06/24/2008	ND(1.0)	ND(1.0)	ND(1.0)	ND(1.0)	ND(4.0)	71.0	90.0	150	140
09/15/2008	ND(0.16)	ND(0.14)	ND(0.19)	ND(0.71)	ND(1.2)	54.0	ND(1.0)	110	190 I
12/12/2008	ND(0.2105)	ND(0.1601)	ND(0.1959)	ND(0.6946)	ND(1.2611)	75.42	117	187	86.0
02/20/2009	0.7867 I	0.5624 I	ND(0.1959)	0.5052	1.8543	51.54	42.0	85.0	97.0 I
05/07/2009	ND(0.2105)	0.95 I	ND(0.1959)	ND(0.6946)	0.95	34.43	45.5	50.0	100
09/23/2009	ND(0.211)	ND(0.247)	ND(0.196)	ND(0.696)	ND(1.35)	14.4	ND(15)	100	ND(36)
12/07/2009	ND(0.211)	ND(0.247)	ND(0.196)	ND(0.696)	ND(1.35)	17.7	19.5 I	49.0 I	ND(36)
03/11/2010	ND(0.211)	ND(0.247)	ND(0.196)	ND(0.696)	ND(1.35)	3.05	ND(15)	30.0	ND(36)
05/17/2010	ND(0.211)	ND(0.247)	ND(0.196)	ND(0.696)	ND(1.35)	2.08	ND(15)	27.0 I	45.0 I
09/27/2010	ND(0.249)	ND(0.201)	ND(0.21)	ND(0.676)	ND(1.336)	8.66	10.0 I	ND(25)	ND(36)

BTEX - Benzene, Toluene, Ethylbenzene, Xylenes
MTBE - Methyl tert-Butyl Ether
TBA - Tertiary Butyl Alcohol
TPH-GRO - Total Petroleum Hydrocarbons Gasoline Range Organics
TPH-DRO - Total Petroleum Hydrocarbons Diesel Range Organics

ND - Not Detected (Reporting Limit Not Available)
ND (100) - Not Detected (Reporting Limit)
NS - Not Sampled
I - Results between Reporting Limit and Method Detection Limit
J - Estimated Value

(µg/L) - micrograms per Liter

Table 2
Summary of Groundwater Analytical Results
Former Shell Service Station #137675

Sample Date	*Benzene (µg/L)*	*Toluene (µg/L)*	*Ethylbenzene (µg/L)*	*Total Xylenes (µg/L)*	*Total BTEX (µg/L)*	*MTBE (µg/L)*	*TBA (µg/L)*	*TPH-GRO (µg/L)*	*TPH-DRO (µg/L)*
RW-03									
12/02/2010	ND(0.249)	ND(0.201)	ND(0.21)	ND(0.676)	ND(1.336)	6.91	ND(6.14)	29.0 I	ND(36)
02/18/2011	ND(1.0)	ND(1.0)	ND(1.0)	ND(1.0)	ND(4.0)	7.0	ND(25)	ND(200)	ND(110)
05/20/2011	1.1	0.71 J	1.6	20.7	24.11	3.5	ND(25)	ND(200)	ND(100)
08/10/2011	0.62 J	0.18 J	0.96 J	2.7	4.46	2.8	ND(25)	ND(200)	ND(100)
11/03/2011	ND(1.0)	ND(1.0)	ND(1.0)	ND(1.0)	ND(4.0)	4.1	ND(25)	ND(200)	ND(100)
02/01/2012	1.1	0.72 J	2.9	14.2	18.92	3.0	ND(25)	NS	NS
05/04/2012	2.0	ND(1.0)	ND(1.0)	ND(1.0)	2.0	1.1	ND(25)	ND(200)	ND(110)
08/08/2012	3.5	ND(1.0)	ND(1.0)	ND(1.0)	3.5	3.7	ND(25)	NS	NS
11/13/2012	ND(1.0)	0.30 J	ND(1.0)	ND(1.0)	0.30 J	ND(1.0)	ND(25)	NS	NS
01/16/2013	ND(1.0)	ND(1.0)	ND(1.0)	ND(1.0)	ND(4.0)	ND(1.0)	ND(25)	NS	NS
04/04/2013	0.48 J	ND(1.0)	ND(1.0)	ND(1.0)	0.48 J	0.36 J	ND(25)	NS	NS
07/22/2013	24.1	3.2	0.44 J	9.6	37.34	10.6	20.4 J	NS	NS
10/22/2013	1.5	ND(1.0)	ND(1.0)	ND(1.0)	1.5	5.2	ND(25)	NS	NS
RW-10									
04/05/2004	354	153	208	183	898	43500	23200	64100	ND
07/01/2004	784	86.9	858	363	2091.9	34200	28600	85500	2280
10/05/2004	675	74.5	45.6	301	1096.1	34600	18700	6990	605
01/03/2005	139	20.6	16.9	155	331.5	8850	2670	9450	826
04/13/2005	490	295	73.6	527	1385.6	45800	9630	40100	462
08/17/2005	442	58.4	ND	415	915.4	36800	8460	70800	589
11/17/2005	114	ND	17.2	147	278.2	20700	10400	39500	631
03/30/2006	64.8	18.6	40.4	129	252.8	1110	942	2150	707
06/29/2006	139	8.8	101	207	455.8	152	304	2390	896
09/29/2006	175	4.74	126	153	458.74	35.8	203	812	927
03/06/2007	36.0	6.4	15.0	56.0	113.4	190	241	557	1200
06/22/2007	3.67	1.41	1.46	13.2	19.74	59.7	75.4	ND(100)	183
09/25/2007	ND(1.0)	ND(1.0)	ND(1.0)	ND(3.0)	ND(6.0)	7.81	ND(20)	ND(100)	ND(100)
12/05/2007	1.79	ND(1.0)	ND(1.0)	ND(3.0)	1.79	23.9	56.8	126	ND(105)
03/25/2008	46.0	ND(5.0)	ND(5.0)	ND(5.0)	46.0	100	240	380	380
06/24/2008	110	3.8	20.0	70.0	203.8	160	380	1100	1600
09/15/2008	4.3	ND(0.14)	ND(0.19)	ND(0.71)	4.3	90.0	ND(1.0)	170	440
12/12/2008	ND(0.2105)	ND(0.1601)	ND(0.1959)	ND(0.6946)	ND(1.2611)	ND(0.2562)	ND(2.0)	ND(25)	20.0 I
02/20/2009	4.454	0.5923 I	ND(0.1959)	1.61	6.6563	74.32	127	150	980
05/07/2009	13.93	0.94 I	2.71	6.38	23.96	82.5	245	185	150
09/23/2009	33.0	1.62	8.57	50.4	93.59	66.6	262	332	230 I

BTEX - Benzene, Toluene, Ethylbenzene, Xylenes
MTBE - Methyl tert-Butyl Ether
TBA - Tertiary Butyl Alcohol
TPH-GRO - Total Petroleum Hydrocarbons Gasoline Range Organics
TPH-DRO - Total Petroleum Hydrocarbons Diesel Range Organics

ND - Not Detected (Reporting Limit Not Available)
ND (100) - Not Detected (Reporting Limit)
NS - Not Sampled
I - Results between Reporting Limit and Method Detection Limit
J - Estimated Value

(µg/L) - micrograms per Liter

Table 2
Summary of Groundwater Analytical Results
Former Shell Service Station #137675

Sample Date	Benzene (µg/L)	Toluene (µg/L)	Ethylbenzene (µg/L)	Total Xylenes (µg/L)	Total BTEX (µg/L)	MTBE (µg/L)	TBA (µg/L)	TPH-GRO (µg/L)	TPH-DRO (µg/L)
RW-10									
12/07/2009	35.7	1.77	21.7	98.6	157.77	46.7	341	633	502 I
03/11/2010	39.9	0.93	2.12	24.5	67.45	33.6	112	294	292
05/17/2010	30.5	0.51 I	1.19	6.85	39.05	41.1	138	192	156 I
09/27/2010	7.81	0.236 I	4.07	11.17	23.286	16.9	138	109	253 I
12/02/2010	29.9	0.91 I	6.58	46.1	83.49	27.7	218	339	443 I
02/18/2011	5.7	0.31 J	4.3	11.3	21.61	17.4	221	ND(200)	338
05/20/2011	36.7	1.1	9.9	32.0	79.7	25.9	105	210	332
08/10/2011	0.56 J	ND(1.0)	0.65 J	2.3	3.51	2.9	ND(25)	ND(200)	ND(100)
11/03/2011	9.1	0.52 J	4.7	19.7	34.02	10.4	189	232	258
02/01/2012	14.3	0.52 J	1.7	9.9	26.42	16.1	82.0	NS	NS
08/08/2012	68.4	0.81 J	18.9	3.5	91.61	27.8	734	NS	NS
11/13/2012	ND(1.0)	ND(1.0)	ND(1.0)	ND(1.0)	ND(4.0)	ND(1.0)	ND(25)	NS	NS
01/16/2013	ND(1.0)	ND(1.0)	ND(1.0)	ND(1.0)	ND(4.0)	ND(1.0)	ND(25)	NS	NS
04/03/2013	16.3	0.36 J	3.3	0.72 J	20.68	8.8	674	NS	NS
07/22/2013	14.7	ND(1.0)	ND(1.0)	ND(1.0)	14.7	29.7	532	NS	NS
10/22/2013	66.4	1.5	7.2	2.4	77.5	28.1	899	NS	NS
01/14/2014	ND(1.0)	ND(1.0)	ND(1.0)	ND(1.0)	ND(4.0)	3.1	63.8	NS	NS
RW-19									
09/27/2010	2.82	ND(0.201)	ND(0.21)	1.4	4.22	294	198	228	ND(36)
12/06/2010	ND(0.249)	ND(0.201)	ND(0.21)	ND(0.676)	ND(1.336)	66.7	ND(6.14)	59.0 I	111 I
02/17/2011	0.61 J	ND(1.0)	ND(1.0)	0.50 J	1.11	538	31.4	690	ND(120)
05/20/2011	3.0	ND(1.0)	ND(1.0)	1.1	4.1	620	83.9	426	ND(100)
08/09/2011	3.0	ND(1.0)	ND(1.0)	0.67 J	3.67	703	85.6	827	ND(100)
10/31/2011	2.4	ND(1.0)	ND(1.0)	0.26 J	2.66	702	90.7	851	ND(100)
02/01/2012	2.6	ND(1.0)	ND(1.0)	0.53 J	3.13	760	86.4	NS	NS
05/03/2012	0.83 J	ND(1.0)	ND(1.0)	ND(1.0)	0.83 J	622	40.6	693	ND(100)
08/07/2012	0.89 J	ND(1.0)	ND(1.0)	ND(1.0)	0.89 J	710	60.5	NS	NS
11/13/2012	0.79 J	ND(1.0)	ND(1.0)	ND(1.0)	0.79 J	871	66.4	NS	NS
RW-19A									
04/01/2013	1.6	ND(1.0)	ND(1.0)	ND(1.0)	1.6	758	131	NS	NS
07/10/2013	0.31 J	ND(1.0)	ND(1.0)	ND(1.0)	0.31 J	469	21.8 J	NS	NS
10/21/2013	ND(1.0)	ND(1.0)	ND(1.0)	ND(1.0)	ND(4.0)	450	ND(25)	NS	NS
01/15/2014	ND(1.0)	ND(1.0)	ND(1.0)	ND(1.0)	ND(4.0)	188	45.5	NS	NS
04/09/2014	ND(0.5)	ND(1.0)	ND(0.5)	ND(1.0)	ND(3.0)	93.1	ND(25)	NS	NS

BTEX - Benzene, Toluene, Ethylbenzene, Xylenes
MTBE - Methyl tert-Butyl Ether
TBA - Tertiary Butyl Alcohol
TPH-GRO - Total Petroleum Hydrocarbons Gasoline Range Organics
TPH-DRO - Total Petroleum Hydrocarbons Diesel Range Organics

ND - Not Detected (Reporting Limit Not Available)
ND (100) - Not Detected (Reporting Limit)
NS - Not Sampled
I - Results between Reporting Limit and Method Detection Limit
J - Estimated Value

(µg/L) - micrograms per Liter

Table 2
Summary of Groundwater Analytical Results
Former Shell Service Station #137675

Sample Date	Benzene (µg/L)	Toluene (µg/L)	Ethylbenzene (µg/L)	Total Xylenes (µg/L)	Total BTEX (µg/L)	MTBE (µg/L)	TBA (µg/L)	TPH-GRO (µg/L)	TPH-DRO (µg/L)
RW-20									
12/06/2010	ND(12.5)	ND(10.1)	ND(10.5)	ND(33.9)	ND(67)	5430	1740	3400	406 I
02/17/2011	14.3	ND(1.0)	ND(1.0)	1.4	15.7	3210	538	3510	170
05/20/2011	5.5	ND(5.0)	ND(5.0)	ND(5.0)	5.5	1630	187	1100	ND(100)
08/09/2011	5.3	ND(5.0)	ND(5.0)	ND(5.0)	5.3	1840	212	1820	ND(100)
10/31/2011	4.7 J	ND(5.0)	ND(5.0)	ND(5.0)	4.7 J	1660	189	1930	ND(100)
02/01/2012	3.0	ND(2.0)	ND(2.0)	ND(2.0)	3.0	1200	112	NS	NS
05/03/2012	3.8 J	ND(5.0)	ND(5.0)	ND(5.0)	3.8 J	1440	133	1780	ND(100)
08/07/2012	10.5	ND(5.0)	ND(5.0)	ND(5.0)	10.5	1970	332	NS	NS
11/13/2012	1.8	ND(1.0)	ND(1.0)	ND(1.0)	1.8	902	167	NS	NS
01/15/2013	8.3 J	ND(10)	ND(10)	ND(10)	8.3 J	1680	228 J	NS	NS
04/01/2013	6.5	ND(1.0)	ND(1.0)	ND(1.0)	6.5	1660	204	NS	NS
07/10/2013	1.1	ND(1.0)	ND(1.0)	ND(1.0)	1.1	1420	515	NS	NS
10/21/2013	14.3	ND(10)	ND(10)	ND(10)	14.3	2410	371	NS	NS
01/14/2014	2.6 J	ND(5.0)	ND(5.0)	ND(5.0)	2.6 J	989	93.3 J	NS	NS
04/09/2014	ND(5.0)	ND(10)	ND(5.0)	ND(10)	ND(30)	1310	164 J	NS	NS
RW-21									
12/06/2010	ND(4.99)	ND(4.03)	ND(4.2)	ND(13.53)	ND(26.75)	1420	ND(123)	1030	40.0 I
02/17/2011	12.0	ND(1.0)	ND(1.0)	ND(1.0)	12.0	867	109	926	ND(110)
05/20/2011	4.7	ND(1.0)	ND(1.0)	0.29 J	4.99	559	69.7	420	ND(100)
08/09/2011	3.9	ND(1.0)	ND(1.0)	ND(1.0)	3.9	674	66.0	840	ND(100)
10/31/2011	2.6	ND(1.0)	ND(1.0)	ND(1.0)	2.6	550	43.6	624	ND(100)
02/01/2012	2.1	ND(1.0)	ND(1.0)	ND(1.0)	2.1	392	ND(25)	NS	NS
05/03/2012	1.6	ND(1.0)	ND(1.0)	ND(1.0)	1.6	386	24.9 J	489	ND(100)
08/07/2012	1.3	ND(1.0)	ND(1.0)	ND(1.0)	1.3	391	32.8	NS	NS
11/13/2012	0.59 J	ND(1.0)	ND(1.0)	ND(1.0)	0.59 J	286	ND(25)	NS	NS
01/15/2013	0.33 J	ND(1.0)	ND(1.0)	ND(1.0)	0.33 J	169	ND(25)	NS	NS
04/01/2013	ND(1.0)	ND(1.0)	ND(1.0)	ND(1.0)	ND(4.0)	75.3	ND(25)	NS	NS
07/10/2013	ND(1.0)	ND(1.0)	ND(1.0)	ND(1.0)	ND(4.0)	166	16.1 J	NS	NS
10/21/2013	ND(1.0)	ND(1.0)	ND(1.0)	ND(1.0)	ND(4.0)	4.5	ND(25)	NS	NS
01/14/2014	ND(1.0)	ND(1.0)	ND(1.0)	ND(1.0)	ND(4.0)	71.5	ND(25)	NS	NS
04/09/2014	0.73	ND(1.0)	ND(0.5)	ND(1.0)	0.73	142	21.6 J	NS	NS
RW-22									
09/27/2010	25.7	ND(0.201)	ND(0.21)	10.5	36.2	12900	10700	9790	140 I
12/06/2010	19.5	ND(0.201)	ND(0.21)	3.2	22.7	9810	3930	9710	136 I
02/17/2011	4.9 J	ND(10)	ND(10)	ND(10)	4.9 J	5630	1630	5890	ND(110)

BTEX - Benzene, Toluene, Ethylbenzene, Xylenes
MTBE - Methyl tert-Butyl Ether
TBA - Tertiary Butyl Alcohol
TPH-GRO - Total Petroleum Hydrocarbons Gasoline Range Organics
TPH-DRO - Total Petroleum Hydrocarbons Diesel Range Organics

ND - Not Detected (Reporting Limit Not Available)
ND (100) - Not Detected (Reporting Limit)
NS - Not Sampled
I - Results between Reporting Limit and Method Detection Limit
J - Estimated Value

(µg/L) - micrograms per Liter

Table 2
Summary of Groundwater Analytical Results
Former Shell Service Station #137675

Sample Date	Benzene (µg/L)	Toluene (µg/L)	Ethylbenzene (µg/L)	Total Xylenes (µg/L)	Total BTEX (µg/L)	MTBE (µg/L)	TBA (µg/L)	TPH-GRO (µg/L)	TPH-DRO (µg/L)
RW-22									
05/20/2011	4.3 J	ND(5.0)	ND(5.0)	1.1 J	5.4	5920	1700	3270	129
08/09/2011	5.3 J	ND(10)	ND(10)	ND(10)	5.3 J	5090	1610	4640	ND(100)
10/31/2011	9.6 J	ND(10)	ND(10)	2.1 J	11.7	2990	1040	2860	ND(100)
02/01/2012	3.9 J	ND(10)	ND(10)	ND(10)	3.9 J	5320	1110	NS	NS
05/03/2012	2.9 J	ND(10)	ND(10)	ND(10)	2.9 J	3620	1240	4730	ND(100)
08/07/2012	2.5 J	ND(10)	ND(10)	ND(10)	2.5 J	3990	1250	NS	NS
11/13/2012	ND(10)	ND(10)	ND(10)	ND(10)	ND(40)	3550	1440	NS	NS
01/15/2013	ND(25)	ND(25)	ND(25)	ND(25)	ND(100)	2760	1280	NS	NS
04/01/2013	ND(25)	ND(25)	ND(25)	ND(25)	ND(100)	2670	1220	NS	NS
07/10/2013	1.4	ND(1.0)	ND(1.0)	ND(1.0)	1.4	2620	875	NS	NS
10/21/2013	4.7 J	ND(10)	ND(10)	ND(10)	4.7 J	4570	2050	NS	NS
01/14/2014	2.8 J	ND(5.0)	ND(5.0)	ND(5.0)	2.8 J	2830	1190	NS	NS
04/09/2014	ND(5.0)	ND(10)	ND(5.0)	ND(10)	ND(30)	1240	244 J	NS	NS
RW-23									
12/06/2010	12.7 I	ND(4.03)	ND(4.2)	ND(13.53)	12.7	1520	1710	1540	384 I
02/17/2011	22.9	ND(5.0)	ND(5.0)	5.2	28.1	2010	684	2130	328
05/20/2011	15.2	ND(10)	ND(10)	3.4 J	18.6	2300	676	1760	149
08/09/2011	17.4	ND(5.0)	ND(5.0)	1.0 J	18.4	1460	567	1700	146
10/31/2011	14.7	ND(5.0)	ND(5.0)	4.0 J	18.7	2220	734	2550	ND(100)
02/01/2012	13.7	ND(5.0)	ND(5.0)	3.4 J	17.1	2390	362	NS	NS
05/03/2012	8.4	ND(5.0)	ND(5.0)	2.6 J	11.0	2130	697	2650	ND(100)
08/07/2012	4.3 J	ND(5.0)	ND(5.0)	1.4 J	5.7 J	2510	623	NS	NS
11/13/2012	9.1	ND(5.0)	ND(5.0)	2.5 J	11.6	1900	666	NS	NS
01/15/2013	ND(10)	ND(10)	ND(10)	ND(10)	ND(40)	1070	ND(250)	NS	NS
04/01/2013	6.0	ND(1.0)	ND(1.0)	ND(1.0)	6.0	1290	420	NS	NS
07/10/2013	1.1	ND(1.0)	ND(1.0)	0.30 J	1.4	1260	228	NS	NS
10/21/2013	ND(10)	ND(10)	ND(10)	ND(10)	ND(40)	1470	ND(250)	NS	NS
01/14/2014	4.3	ND(2.5)	ND(2.5)	ND(2.5)	4.3	1680	413	NS	NS
04/09/2014	ND(5.0)	ND(10)	ND(5.0)	ND(10)	ND(30)	1530	393	NS	NS
RW-27									
05/02/2012	0.91 J	ND(1.0)	ND(1.0)	ND(1.0)	0.91 J	989	60.0	1210	ND(100)
08/07/2012	3.1 J	ND(5.0)	ND(5.0)	ND(5.0)	3.1 J	957	87.3 J	NS	NS
11/13/2012	1.7 J	ND(2.5)	ND(2.5)	ND(2.5)	1.7 J	692	66.0	NS	NS
01/15/2013	ND(5.0)	ND(5.0)	ND(5.0)	ND(5.0)	ND(20)	514	ND(130)	NS	NS
04/01/2013	0.83 J	ND(1.0)	ND(1.0)	ND(1.0)	0.83 J	462	36.2	NS	NS

BTEX - Benzene, Toluene, Ethylbenzene, Xylenes
MTBE - Methyl tert-Butyl Ether
TBA - Tertiary Butyl Alcohol
TPH-GRO - Total Petroleum Hydrocarbons Gasoline Range Organics
TPH-DRO - Total Petroleum Hydrocarbons Diesel Range Organics

ND - Not Detected (Reporting Limit Not Available)
ND (100) - Not Detected (Reporting Limit)
NS - Not Sampled
I - Results between Reporting Limit and Method Detection Limit
J - Estimated Value

(µg/L) - micrograms per Liter

Table 2
Summary of Groundwater Analytical Results
Former Shell Service Station #137675

Sample Date	*Benzene (µg/L)*	*Toluene (µg/L)*	*Ethylbenzene (µg/L)*	*Total Xylenes (µg/L)*	*Total BTEX (µg/L)*	*MTBE (µg/L)*	*TBA (µg/L)*	*TPH-GRO (µg/L)*	*TPH-DRO (µg/L)*
RW-27									
07/10/2013	0.73 J	ND(1.0)	ND(1.0)	ND(1.0)	0.73 J	542	38.1	NS	NS
10/21/2013	ND(5.0)	ND(5.0)	ND(5.0)	ND(5.0)	ND(20)	754	ND(130)	NS	NS
01/14/2014	ND(1.0)	ND(1.0)	ND(1.0)	ND(1.0)	ND(4.0)	4.9	ND(25)	NS	NS
04/09/2014	ND(0.5)	ND(1.0)	ND(0.5)	ND(1.0)	ND(3.0)	13.1	ND(25)	NS	NS
TF-01									
01/06/2004	30.2	60.3	0.34	27.9	118.74	20800	1710	30500	369
04/05/2004	ND	ND	ND	ND	ND	45200	ND	ND	ND
10/05/2004	ND	ND	ND	ND	ND	54800	14200	67100	ND
01/03/2005	ND	45.1	ND	ND	45.1	54900	17800	43500	319
04/13/2005	265	370	5.7	227	867.7	33600	5670	49000	264
08/17/2005	56.5	24.8	ND	282	363.3	93500	1980	139000	233
11/17/2005	1.1	ND	ND	3.1	4.2	1580	796	2730	577
03/30/2006	ND	ND	ND	ND	ND	287	26.4	229	NS
06/29/2006	ND	ND	ND	ND	ND	ND	ND	ND	295
01/18/2007	ND(1.0)	ND(1.0)	ND(1.0)	ND(3.0)	ND(6.0)	1.36	ND(20)	ND(100)	292
03/11/2010	ND(0.211)	ND(0.247)	ND(0.196)	ND(0.696)	ND(1.35)	0.33	ND(15)	115	37.0
05/17/2010	0.46 I	ND(0.247)	ND(0.196)	ND(0.696)	0.46	0.56 I	ND(15)	ND(25)	39.0 I
05/04/2012	81.9	43.1	0.27 J	11.8	137.07	5.5	ND(25)	218	328
04/04/2013	9.7	20.5	0.29 J	19.9	50.39	2.0	54.3	NS	NS
04/08/2014	90.3	88.4	0.55	19.8	199.05	0.94 J	49.2	NS	NS
TF-02									
04/05/2004	ND	ND	ND	ND	ND	62900	ND	ND	ND
10/05/2004	ND	ND	ND	ND	ND	148000	29400	194000	401
01/03/2005	37.8	87.4	ND	40.9	166.1	87800	9460	67600	2010
04/13/2005	481	671	ND	372	1524	85900	4420	144000	536
08/17/2005	127	ND	ND	251	378	129000	3590	226000	296
11/17/2005	ND	ND	ND	ND	ND	5130	5510	5360	1910
03/30/2006	ND	ND	ND	ND	ND	226	114	234	NS
06/29/2006	ND	ND	ND	ND	ND	59.7	107	ND	861
01/18/2007	ND(1.0)	ND(1.0)	ND(1.0)	ND(3.0)	ND(6.0)	49.8	56.6	ND(100)	1310
12/07/2009	ND(0.211)	ND(0.247)	ND(0.196)	ND(0.696)	ND(1.35)	1.76 I	120	42.0 I	1260
03/11/2010	22.1	23.0	2.24	27.4	74.74	6.64	ND(15)	180	76.0
05/17/2010	0.28 I	ND(0.247)	ND(0.196)	0.33	0.61	0.90 I	ND(15)	ND(25)	48.0 I
05/04/2012	4.8	3.3	ND(1.0)	5.5	13.6	9.4	198	ND(200)	499
11/13/2012	ND(1.0)	ND(1.0)	ND(1.0)	ND(1.0)	ND(4.0)	ND(1.0)	ND(25)	NS	NS

BTEX - Benzene, Toluene, Ethylbenzene, Xylenes
MTBE - Methyl tert-Butyl Ether
TBA - Tertiary Butyl Alcohol
TPH-GRO - Total Petroleum Hydrocarbons Gasoline Range Organics
TPH-DRO - Total Petroleum Hydrocarbons Diesel Range Organics

ND - Not Detected (Reporting Limit Not Available)
ND (100) - Not Detected (Reporting Limit)
NS - Not Sampled
I - Results between Reporting Limit and Method Detection Limit
J - Estimated Value

(µg/L) - micrograms per Liter

Table 2
Summary of Groundwater Analytical Results
Former Shell Service Station #137675

Sample Date	*Benzene (µg/L)*	*Toluene (µg/L)*	*Ethylbenzene (µg/L)*	*Total Xylenes (µg/L)*	*Total BTEX (µg/L)*	*MTBE (µg/L)*	*TBA (µg/L)*	*TPH-GRO (µg/L)*	*TPH-DRO (µg/L)*
TF-02									
04/08/2014	142	194	7.4	94.3	437.7	2.0	56.1	NS	NS

BTEX - Benzene, Toluene, Ethylbenzene, Xylenes
MTBE - Methyl tert-Butyl Ether
TBA - Tertiary Butyl Alcohol
TPH-GRO - Total Petroleum Hydrocarbons Gasoline Range Organics
TPH-DRO - Total Petroleum Hydrocarbons Diesel Range Organics

(µg/L) - micrograms per Liter

ND - Not Detected (Reporting Limit Not Available)
ND (100) - Not Detected (Reporting Limit)
NS - Not Sampled
I - Results between Reporting Limit and Method Detection Limit
J - Estimated Value

Table 3
Potable Well Samples Analytical Results
Former Shell Service Station #137675

Sample Name and Date	Analyte Name	Result	Lab Flag	Reporting Limit	Units
600 BRYANTS NURSERY					
	1,1,1,2-Tetrachloroethane				
	04/08/2014	ND	U	0.5	ug/L
	1,1,1-Trichloroethane				
	04/08/2014	ND	U	0.5	ug/L
	1,1,2,2-Tetrachloroethane				
	04/08/2014	ND	U	0.5	ug/L
	1,1,2-Trichloroethane				
	04/08/2014	ND	U	0.5	ug/L
	1,1-Dichloroethane				
	04/08/2014	ND	U	0.5	ug/L
	1,1-Dichloroethene				
	04/08/2014	ND	U	0.5	ug/L
	1,1-Dichloropropene				
	04/08/2014	ND	U	0.5	ug/L
	1,2,3-Trichlorobenzene				
	04/08/2014	ND	U	0.5	ug/L
	1,2,3-Trichloropropane				
	04/08/2014	ND	U	0.5	ug/L
	1,2,4-Trichlorobenzene				
	04/08/2014	ND	U	0.5	ug/L
	1,2,4-Trimethylbenzene				
	04/08/2014	ND	U	0.5	ug/L
	1,2-Dibromo-3-chloropropane				
	04/08/2014	ND	U	1	ug/L
	1,2-Dibromoethane (EDB)				
	04/08/2014	ND	U	0.5	ug/L
	1,2-Dichlorobenzene				
	04/08/2014	ND	U	0.5	ug/L
	1,2-DICHLOROBENZENE-D4				
	04/08/2014	98			%
	1,2-Dichloroethane				
	04/08/2014	ND	U	0.5	ug/L
	1,2-Dichloropropane				
	04/08/2014	ND	U	0.5	ug/L

Notes:
ND; U - Not Detected
UG/L - Micrograms per liter
I - The reported value is between the laboratory method detection limit and the laboratory practical quantitation limit.
V - Analyte detected in both the sample and associated method blank. Note: The value in the blank shall not be subtracted from associated samples.

Table 3
Potable Well Samples Analytical Results
Former Shell Service Station #137675

Sample Name and Date	Analyte Name		Result	Lab Flag	Reporting Limit	Units
600 BRYANTS NURSERY						
	1,3,5-Trimethylbenzene					
		04/08/2014	ND	U	0.5	ug/L
	1,3-Dichlorobenzene					
		04/08/2014	ND	U	0.5	ug/L
	1,3-Dichloropropane					
		04/08/2014	ND	U	0.5	ug/L
	1,4-Dichlorobenzene					
		04/08/2014	ND	U	0.5	ug/L
	2,2-Dichloropropane					
		04/08/2014	ND	U	0.5	ug/L
	2-Butanone					
		04/08/2014	ND	U	5	ug/L
	2-Hexanone					
		04/08/2014	ND	U	2	ug/L
	4-BROMOFLUOROBENZENE					
		04/08/2014	95			%
	4-Chlorotoluene					
		04/08/2014	ND	U	0.5	ug/L
	4-Methyl-2-pentanone					
		04/08/2014	ND	U	2	ug/L
	Acetone					
		04/08/2014	ND	U	5	ug/L
	Benzene					
		04/08/2014	ND	U	0.5	ug/L
	Bromobenzene					
		04/08/2014	ND	U	0.5	ug/L
	Bromochloromethane					
		04/08/2014	ND	U	0.5	ug/L
	Bromodichloromethane					
		04/08/2014	ND	U	0.5	ug/L
	Bromoform					
		04/08/2014	ND	U	0.5	ug/L
	Bromomethane					
		04/08/2014	ND	U	0.5	ug/L

Notes:
ND; U - Not Detected
UG/L - Micrograms per liter
I - The reported value is between the laboratory method detection limit and the laboratory practical quantitation limit.
V - Analyte detected in both the sample and associated method blank. Note: The value in the blank shall not be subtracted from associated samples.

Table 3
Potable Well Samples Analytical Results
Former Shell Service Station #137675

Sample Name and Date	Analyte Name		Result	Lab Flag	Reporting Limit	Units
600 BRYANTS NURSERY						
	Carbon disulfide					
		04/08/2014	ND	U	0.5	ug/L
	Carbon Tetrachloride					
		04/08/2014	ND	U	0.5	ug/L
	Chlorobenzene					
		04/08/2014	ND	U	0.5	ug/L
	Chloroethane					
		04/08/2014	ND	U	0.5	ug/L
	Chloroform					
		04/08/2014	ND	U	0.5	ug/L
	Chloromethane					
		04/08/2014	ND	U	0.5	ug/L
	cis-1,2-Dichloroethene					
		04/08/2014	ND	U	0.5	ug/L
	cis-1,3-Dichloropropene					
		04/08/2014	ND	U	0.5	ug/L
	Dibromochloromethane					
		04/08/2014	ND	U	0.5	ug/L
	Dibromomethane					
		04/08/2014	ND	U	0.5	ug/L
	Dichlorodifluoromethane					
		04/08/2014	ND	U	0.5	ug/L
	Diisopropyl Ether					
		04/08/2014	ND	U	0.5	ug/L
	Ethyl tert-Butyl Ether					
		04/08/2014	ND	U	0.5	ug/L
	Ethylbenzene					
		04/08/2014	ND	U	0.5	ug/L
	Hexachlorobutadiene					
		04/08/2014	ND	U	0.5	ug/L
	Hexane					
		04/08/2014	ND	U	0.5	ug/L
	Isopropylbenzene					
		04/08/2014	ND	U	0.5	ug/L

Notes:
ND; U - Not Detected
UG/L - Micrograms per liter
I - The reported value is between the laboratory method detection limit and the laboratory practical quantitation limit.
V - Analyte detected in both the sample and associated method blank. Note: The value in the blank shall not be subtracted from associated samples.

Table 3
Potable Well Samples Analytical Results
Former Shell Service Station #137675

Sample Name and Date	Analyte Name		Result	Lab Flag	Reporting Limit	Units
600 BRYANTS NURSERY						
	m,p-Xylene					
		04/08/2014	ND	U	0.5	ug/L
	Methyl tert-Butyl Ether					
		04/08/2014	ND	U	0.5	ug/L
	Methylene Chloride					
		04/08/2014	ND	U	0.5	ug/L
	Naphthalene					
		04/08/2014	ND	U	0.5	ug/L
	n-Butylbenzene					
		04/08/2014	ND	U	0.5	ug/L
	n-Propylbenzene					
		04/08/2014	ND	U	0.5	ug/L
	o-Chlorotoluene					
		04/08/2014	ND	U	0.5	ug/L
	o-Xylene					
		04/08/2014	ND	U	0.5	ug/L
	p-Isopropyltoluene					
		04/08/2014	ND	U	0.5	ug/L
	sec-Butylbenzene					
		04/08/2014	ND	U	0.5	ug/L
	Styrene					
		04/08/2014	ND	U	0.5	ug/L
	Tert-Amyl Methyl Ether					
		04/08/2014	ND	U	0.5	ug/L
	tert-Butylbenzene					
		04/08/2014	ND	U	0.5	ug/L
	Tertiary Butyl Alcohol					
		04/08/2014	ND	U	5	ug/L
	Tetrachloroethene					
		04/08/2014	ND	U	0.5	ug/L
	Toluene					
		04/08/2014	ND	U	0.5	ug/L
	Total BTEX					
		04/08/2014	ND		2	ug/L

Notes:
ND; U - Not Detected
UG/L - Micrograms per liter
I - The reported value is between the laboratory method detection limit and the laboratory practical quantitation limit.
V - Analyte detected in both the sample and associated method blank. Note: The value in the blank shall not be subtracted from associated samples.

Table 3
Potable Well Samples Analytical Results
Former Shell Service Station #137675

Sample Name and Date	*Analyte Name*	*Result*	*Lab Flag*	*Reporting Limit*	*Units*
600 BRYANTS NURSERY					
	trans-1,2-Dichloroethene				
	04/08/2014	ND	U	0.5	ug/L
	trans-1,3-Dichloropropene				
	04/08/2014	ND	U	0.5	ug/L
	Trichloroethene				
	04/08/2014	ND	U	0.5	ug/L
	Trichlorofluoromethane				
	04/08/2014	ND	U	1	ug/L
	Vinyl Chloride				
	04/08/2014	ND	U	0.5	ug/L
	Xylenes, total				
	04/08/2014	ND	U	0.5	ug/L

Notes:
ND; U - Not Detected
UG/L - Micrograms per liter
I - The reported value is between the laboratory method detection limit and the laboratory practical quantitation limit.
V - Analyte detected in both the sample and associated method blank. Note: The value in the blank shall not be subtracted from associated samples.

Table 3
Potable Well Samples Analytical Results
Former Shell Service Station #137675

Sample Name and Date	Analyte Name	Result	Lab Flag	Reporting Limit	Units
601 BRYANTS NURSERY					
	1,1,1,2-Tetrachloroethane				
	04/10/2014	ND	U	0.5	ug/L
	1,1,1-Trichloroethane				
	04/10/2014	ND	U	0.5	ug/L
	1,1,2,2-Tetrachloroethane				
	04/10/2014	ND	U	0.5	ug/L
	1,1,2-Trichloroethane				
	04/10/2014	ND	U	0.5	ug/L
	1,1-Dichloroethane				
	04/10/2014	ND	U	0.5	ug/L
	1,1-Dichloroethene				
	04/10/2014	ND	U	0.5	ug/L
	1,1-Dichloropropene				
	04/10/2014	ND	U	0.5	ug/L
	1,2,3-Trichlorobenzene				
	04/10/2014	ND	U	0.5	ug/L
	1,2,3-Trichloropropane				
	04/10/2014	ND	U	0.5	ug/L
	1,2,4-Trichlorobenzene				
	04/10/2014	ND	U	0.5	ug/L
	1,2,4-Trimethylbenzene				
	04/10/2014	ND	U	0.5	ug/L
	1,2-Dibromo-3-chloropropane				
	04/10/2014	ND	U	1	ug/L
	1,2-Dibromoethane (EDB)				
	04/10/2014	ND	U	0.5	ug/L
	1,2-Dichlorobenzene				
	04/10/2014	ND	U	0.5	ug/L
	1,2-DICHLOROBENZENE-D4				
	04/10/2014	97			%
	1,2-Dichloroethane				
	04/10/2014	ND	U	0.5	ug/L
	1,2-Dichloropropane				
	04/10/2014	ND	U	0.5	ug/L

Notes:
ND; U - Not Detected
UG/L - Micrograms per liter
I - The reported value is between the laboratory method detection limit and the laboratory practical quantitation limit.
V - Analyte detected in both the sample and associated method blank. Note: The value in the blank shall not be subtracted from associated samples.

Table 3
Potable Well Samples Analytical Results
Former Shell Service Station #137675

Sample Name and Date	Analyte Name		Result	Lab Flag	Reporting Limit	Units
601 BRYANTS NURSERY						
	1,3,5-Trimethylbenzene					
		04/10/2014	ND	U	0.5	ug/L
	1,3-Dichlorobenzene					
		04/10/2014	ND	U	0.5	ug/L
	1,3-Dichloropropane					
		04/10/2014	ND	U	0.5	ug/L
	1,4-Dichlorobenzene					
		04/10/2014	ND	U	0.5	ug/L
	2,2-Dichloropropane					
		04/10/2014	ND	U	0.5	ug/L
	2-Butanone					
		04/10/2014	ND	U	5	ug/L
	2-Hexanone					
		04/10/2014	ND	U	2	ug/L
	4-BROMOFLUOROBENZENE					
		04/10/2014	95			%
	4-Chlorotoluene					
		04/10/2014	ND	U	0.5	ug/L
	4-Methyl-2-pentanone					
		04/10/2014	ND	U	2	ug/L
	Acetone					
		04/10/2014	ND	U	5	ug/L
	Benzene					
		04/10/2014	ND	U	0.5	ug/L
	Bromobenzene					
		04/10/2014	ND	U	0.5	ug/L
	Bromochloromethane					
		04/10/2014	ND	U	0.5	ug/L
	Bromodichloromethane					
		04/10/2014	ND	U	0.5	ug/L
	Bromoform					
		04/10/2014	ND	U	0.5	ug/L
	Bromomethane					
		04/10/2014	ND	U	0.5	ug/L

Notes:
ND; U - Not Detected
UG/L - Micrograms per liter
I - The reported value is between the laboratory method detection limit and the laboratory practical quantitation limit.
V - Analyte detected in both the sample and associated method blank. Note: The value in the blank shall not be subtracted from associated samples.

Table 3
Potable Well Samples Analytical Results
Former Shell Service Station #137675

Sample Name and Date	Analyte Name		Result	Lab Flag	Reporting Limit	Units
601 BRYANTS NURSERY						
	Carbon disulfide					
		04/10/2014	ND	U	0.5	ug/L
	Carbon Tetrachloride					
		04/10/2014	ND	U	0.5	ug/L
	Chlorobenzene					
		04/10/2014	ND	U	0.5	ug/L
	Chloroethane					
		04/10/2014	ND	U	0.5	ug/L
	Chloroform					
		04/10/2014	ND	U	0.5	ug/L
	Chloromethane					
		04/10/2014	ND	U	0.5	ug/L
	cis-1,2-Dichloroethene					
		04/10/2014	ND	U	0.5	ug/L
	cis-1,3-Dichloropropene					
		04/10/2014	ND	U	0.5	ug/L
	Dibromochloromethane					
		04/10/2014	ND	U	0.5	ug/L
	Dibromomethane					
		04/10/2014	ND	U	0.5	ug/L
	Dichlorodifluoromethane					
		04/10/2014	ND	U	0.5	ug/L
	Diisopropyl Ether					
		04/10/2014	ND	U	0.5	ug/L
	Ethyl tert-Butyl Ether					
		04/10/2014	ND	U	0.5	ug/L
	Ethylbenzene					
		04/10/2014	ND	U	0.5	ug/L
	Hexachlorobutadiene					
		04/10/2014	ND	U	0.5	ug/L
	Hexane					
		04/10/2014	ND	U	0.5	ug/L
	Isopropylbenzene					
		04/10/2014	ND	U	0.5	ug/L

Notes:
ND; U - Not Detected
UG/L - Micrograms per liter
I - The reported value is between the laboratory method detection limit and the laboratory practical quantitation limit.
V - Analyte detected in both the sample and associated method blank. Note: The value in the blank shall not be subtracted from associated samples.

Table 3
Potable Well Samples Analytical Results
Former Shell Service Station #137675

Sample Name and Date	Analyte Name		Result	Lab Flag	Reporting Limit	Units
601 BRYANTS NURSERY						
	m,p-Xylene					
		04/10/2014	ND	U	0.5	ug/L
	Methyl tert-Butyl Ether					
		04/10/2014	ND	U	0.5	ug/L
	Methylene Chloride					
		04/10/2014	ND	U	0.5	ug/L
	Naphthalene					
		04/10/2014	ND	U	0.5	ug/L
	n-Butylbenzene					
		04/10/2014	ND	U	0.5	ug/L
	n-Propylbenzene					
		04/10/2014	ND	U	0.5	ug/L
	o-Chlorotoluene					
		04/10/2014	ND	U	0.5	ug/L
	o-Xylene					
		04/10/2014	ND	U	0.5	ug/L
	p-Isopropyltoluene					
		04/10/2014	ND	U	0.5	ug/L
	sec-Butylbenzene					
		04/10/2014	ND	U	0.5	ug/L
	Styrene					
		04/10/2014	ND	U	0.5	ug/L
	Tert-Amyl Methyl Ether					
		04/10/2014	ND	U	0.5	ug/L
	tert-Butylbenzene					
		04/10/2014	ND	U	0.5	ug/L
	Tertiary Butyl Alcohol					
		04/10/2014	ND	U	5	ug/L
	Tetrachloroethene					
		04/10/2014	ND	U	0.5	ug/L
	Toluene					
		04/10/2014	ND	U	0.5	ug/L
	Total BTEX					
		04/10/2014	ND		2	ug/L

Notes:
ND; U - Not Detected
UG/L - Micrograms per liter
I - The reported value is between the laboratory method detection limit and the laboratory practical quantitation limit.
V - Analyte detected in both the sample and associated method blank. Note: The value in the blank shall not be subtracted from associated samples.

Table 3
Potable Well Samples Analytical Results
Former Shell Service Station #137675

Sample Name and Date	Analyte Name	Result	Lab Flag	Reporting Limit	Units
601 BRYANTS NURSERY					
	trans-1,2-Dichloroethene				
	04/10/2014	ND	U	0.5	ug/L
	trans-1,3-Dichloropropene				
	04/10/2014	ND	U	0.5	ug/L
	Trichloroethene				
	04/10/2014	ND	U	0.5	ug/L
	Trichlorofluoromethane				
	04/10/2014	ND	U	1	ug/L
	Vinyl Chloride				
	04/10/2014	ND	U	0.5	ug/L
	Xylenes, total				
	04/10/2014	ND	U	0.5	ug/L

Notes:
ND; U - Not Detected
UG/L - Micrograms per liter
I - The reported value is between the laboratory method detection limit and the laboratory practical quantitation limit.
V - Analyte detected in both the sample and associated method blank. Note: The value in the blank shall not be subtracted from associated samples.

Table 3
Potable Well Samples Analytical Results
Former Shell Service Station #137675

Sample Name and Date	Analyte Name	Result	Lab Flag	Reporting Limit	Units
611 BRYANTS NURSERY					
	1,1,1,2-Tetrachloroethane				
04/08/2014		ND	U	0.5	ug/L
	1,1,1-Trichloroethane				
04/08/2014		ND	U	0.5	ug/L
	1,1,2,2-Tetrachloroethane				
04/08/2014		ND	U	0.5	ug/L
	1,1,2-Trichloroethane				
04/08/2014		ND	U	0.5	ug/L
	1,1-Dichloroethane				
04/08/2014		ND	U	0.5	ug/L
	1,1-Dichloroethene				
04/08/2014		ND	U	0.5	ug/L
	1,1-Dichloropropene				
04/08/2014		ND	U	0.5	ug/L
	1,2,3-Trichlorobenzene				
04/08/2014		ND	U	0.5	ug/L
	1,2,3-Trichloropropane				
04/08/2014		ND	U	0.5	ug/L
	1,2,4-Trichlorobenzene				
04/08/2014		ND	U	0.5	ug/L
	1,2,4-Trimethylbenzene				
04/08/2014		ND	U	0.5	ug/L
	1,2-Dibromo-3-chloropropane				
04/08/2014		ND	U	1	ug/L
	1,2-Dibromoethane (EDB)				
04/08/2014		ND	U	0.5	ug/L
	1,2-Dichlorobenzene				
04/08/2014		ND	U	0.5	ug/L
	1,2-DICHLOROBENZENE-D4				
04/08/2014		97			%
	1,2-Dichloroethane				
04/08/2014		ND	U	0.5	ug/L
	1,2-Dichloropropane				
04/08/2014		ND	U	0.5	ug/L

Notes:
ND; U - Not Detected
UG/L - Micrograms per liter
I - The reported value is between the laboratory method detection limit and the laboratory practical quantitation limit.
V - Analyte detected in both the sample and associated method blank. Note: The value in the blank shall not be subtracted from associated samples.

Table 3
Potable Well Samples Analytical Results
Former Shell Service Station #137675

Sample Name and Date	Analyte Name		Result	Lab Flag	Reporting Limit	Units
611 BRYANTS NURSERY						
	1,3,5-Trimethylbenzene					
		04/08/2014	ND	U	0.5	ug/L
	1,3-Dichlorobenzene					
		04/08/2014	ND	U	0.5	ug/L
	1,3-Dichloropropane					
		04/08/2014	ND	U	0.5	ug/L
	1,4-Dichlorobenzene					
		04/08/2014	ND	U	0.5	ug/L
	2,2-Dichloropropane					
		04/08/2014	ND	U	0.5	ug/L
	2-Butanone					
		04/08/2014	2.1	J	5	ug/L
	2-Hexanone					
		04/08/2014	ND	U	2	ug/L
	4-BROMOFLUOROBENZENE					
		04/08/2014	93			%
	4-Chlorotoluene					
		04/08/2014	ND	U	0.5	ug/L
	4-Methyl-2-pentanone					
		04/08/2014	ND	U	2	ug/L
	Acetone					
		04/08/2014	ND	U	5	ug/L
	Benzene					
		04/08/2014	ND	U	0.5	ug/L
	Bromobenzene					
		04/08/2014	ND	U	0.5	ug/L
	Bromochloromethane					
		04/08/2014	ND	U	0.5	ug/L
	Bromodichloromethane					
		04/08/2014	ND	U	0.5	ug/L
	Bromoform					
		04/08/2014	ND	U	0.5	ug/L
	Bromomethane					
		04/08/2014	ND	U	0.5	ug/L

Notes:
ND; U - Not Detected
UG/L - Micrograms per liter
I - The reported value is between the laboratory method detection limit and the laboratory practical quantitation limit.
V - Analyte detected in both the sample and associated method blank. Note: The value in the blank shall not be subtracted from associated samples.

Table 3
Potable Well Samples Analytical Results
Former Shell Service Station #137675

Sample Name and Date	Analyte Name		Result	Lab Flag	Reporting Limit	Units
611 BRYANTS NURSERY						
	Carbon disulfide					
		04/08/2014	0.057	J	0.5	ug/L
	Carbon Tetrachloride					
		04/08/2014	ND	U	0.5	ug/L
	Chlorobenzene					
		04/08/2014	ND	U	0.5	ug/L
	Chloroethane					
		04/08/2014	ND	U	0.5	ug/L
	Chloroform					
		04/08/2014	ND	U	0.5	ug/L
	Chloromethane					
		04/08/2014	ND	U	0.5	ug/L
	cis-1,2-Dichloroethene					
		04/08/2014	ND	U	0.5	ug/L
	cis-1,3-Dichloropropene					
		04/08/2014	ND	U	0.5	ug/L
	Dibromochloromethane					
		04/08/2014	ND	U	0.5	ug/L
	Dibromomethane					
		04/08/2014	ND	U	0.5	ug/L
	Dichlorodifluoromethane					
		04/08/2014	ND	U	0.5	ug/L
	Diisopropyl Ether					
		04/08/2014	ND	U	0.5	ug/L
	Ethyl tert-Butyl Ether					
		04/08/2014	ND	U	0.5	ug/L
	Ethylbenzene					
		04/08/2014	ND	U	0.5	ug/L
	Hexachlorobutadiene					
		04/08/2014	ND	U	0.5	ug/L
	Hexane					
		04/08/2014	ND	U	0.5	ug/L
	Isopropylbenzene					
		04/08/2014	ND	U	0.5	ug/L

Notes:
ND; U - Not Detected
UG/L - Micrograms per liter
I - The reported value is between the laboratory method detection limit and the laboratory practical quantitation limit.
V - Analyte detected in both the sample and associated method blank. Note: The value in the blank shall not be subtracted from associated samples.

Table 3
Potable Well Samples Analytical Results
Former Shell Service Station #137675

Sample Name and Date	Analyte Name		Result	Lab Flag	Reporting Limit	Units
611 BRYANTS NURSERY						
	m,p-Xylene					
		04/08/2014	ND	U	0.5	ug/L
	Methyl tert-Butyl Ether					
		04/08/2014	ND	U	0.5	ug/L
	Methylene Chloride					
		04/08/2014	ND	U	0.5	ug/L
	Naphthalene					
		04/08/2014	ND	U	0.5	ug/L
	n-Butylbenzene					
		04/08/2014	ND	U	0.5	ug/L
	n-Propylbenzene					
		04/08/2014	ND	U	0.5	ug/L
	o-Chlorotoluene					
		04/08/2014	ND	U	0.5	ug/L
	o-Xylene					
		04/08/2014	ND	U	0.5	ug/L
	p-Isopropyltoluene					
		04/08/2014	ND	U	0.5	ug/L
	sec-Butylbenzene					
		04/08/2014	ND	U	0.5	ug/L
	Styrene					
		04/08/2014	ND	U	0.5	ug/L
	Tert-Amyl Methyl Ether					
		04/08/2014	ND	U	0.5	ug/L
	tert-Butylbenzene					
		04/08/2014	ND	U	0.5	ug/L
	Tertiary Butyl Alcohol					
		04/08/2014	ND	U	5	ug/L
	Tetrachloroethene					
		04/08/2014	ND	U	0.5	ug/L
	Toluene					
		04/08/2014	ND	U	0.5	ug/L
	Total BTEX					
		04/08/2014	ND		2	ug/L

Notes:
ND; U - Not Detected
UG/L - Micrograms per liter
I - The reported value is between the laboratory method detection limit and the laboratory practical quantitation limit.
V - Analyte detected in both the sample and associated method blank. Note: The value in the blank shall not be subtracted from associated samples.

Table 3
Potable Well Samples Analytical Results
Former Shell Service Station #137675

Sample Name and Date	*Analyte Name*		*Result*	*Lab Flag*	*Reporting Limit*	*Units*
611 BRYANTS NURSERY						
	trans-1,2-Dichloroethene					
		04/08/2014	ND	U	0.5	ug/L
	trans-1,3-Dichloropropene					
		04/08/2014	ND	U	0.5	ug/L
	Trichloroethene					
		04/08/2014	ND	U	0.5	ug/L
	Trichlorofluoromethane					
		04/08/2014	ND	U	1	ug/L
	Vinyl Chloride					
		04/08/2014	ND	U	0.5	ug/L
	Xylenes, total					
		04/08/2014	ND	U	0.5	ug/L

Notes:
ND; U - Not Detected
UG/L - Micrograms per liter
I - The reported value is between the laboratory method detection limit and the laboratory practical quantitation limit.
V - Analyte detected in both the sample and associated method blank. Note: The value in the blank shall not be subtracted from associated samples.

Table 3
Potable Well Samples Analytical Results
Former Shell Service Station #137675

Sample Name and Date	Analyte Name	Result	Lab Flag	Reporting Limit	Units
621 BRYANTS NURSERY					
	1,1,1,2-Tetrachloroethane				
	04/08/2014	ND	U	0.5	ug/L
	1,1,1-Trichloroethane				
	04/08/2014	ND	U	0.5	ug/L
	1,1,2,2-Tetrachloroethane				
	04/08/2014	ND	U	0.5	ug/L
	1,1,2-Trichloroethane				
	04/08/2014	ND	U	0.5	ug/L
	1,1-Dichloroethane				
	04/08/2014	ND	U	0.5	ug/L
	1,1-Dichloroethene				
	04/08/2014	ND	U	0.5	ug/L
	1,1-Dichloropropene				
	04/08/2014	ND	U	0.5	ug/L
	1,2,3-Trichlorobenzene				
	04/08/2014	ND	U	0.5	ug/L
	1,2,3-Trichloropropane				
	04/08/2014	ND	U	0.5	ug/L
	1,2,4-Trichlorobenzene				
	04/08/2014	ND	U	0.5	ug/L
	1,2,4-Trimethylbenzene				
	04/08/2014	ND	U	0.5	ug/L
	1,2-Dibromo-3-chloropropane				
	04/08/2014	ND	U	1	ug/L
	1,2-Dibromoethane (EDB)				
	04/08/2014	ND	U	0.5	ug/L
	1,2-Dichlorobenzene				
	04/08/2014	ND	U	0.5	ug/L
	1,2-DICHLOROBENZENE-D4				
	04/08/2014	99			%
	1,2-Dichloroethane				
	04/08/2014	ND	U	0.5	ug/L
	1,2-Dichloropropane				
	04/08/2014	ND	U	0.5	ug/L

Notes:
ND; U - Not Detected
UG/L - Micrograms per liter
I - The reported value is between the laboratory method detection limit and the laboratory practical quantitation limit.
V - Analyte detected in both the sample and associated method blank. Note: The value in the blank shall not be subtracted from associated samples.

Table 3
Potable Well Samples Analytical Results
Former Shell Service Station #137675

Sample Name and Date	Analyte Name		Result	Lab Flag	Reporting Limit	Units
621 BRYANTS NURSERY						
	1,3,5-Trimethylbenzene					
		04/08/2014	ND	U	0.5	ug/L
	1,3-Dichlorobenzene					
		04/08/2014	ND	U	0.5	ug/L
	1,3-Dichloropropane					
		04/08/2014	ND	U	0.5	ug/L
	1,4-Dichlorobenzene					
		04/08/2014	ND	U	0.5	ug/L
	2,2-Dichloropropane					
		04/08/2014	ND	U	0.5	ug/L
	2-Butanone					
		04/08/2014	ND	U	5	ug/L
	2-Hexanone					
		04/08/2014	ND	U	2	ug/L
	4-BROMOFLUOROBENZENE					
		04/08/2014	98			%
	4-Chlorotoluene					
		04/08/2014	ND	U	0.5	ug/L
	4-Methyl-2-pentanone					
		04/08/2014	ND	U	2	ug/L
	Acetone					
		04/08/2014	ND	U	5	ug/L
	Benzene					
		04/08/2014	ND	U	0.5	ug/L
	Bromobenzene					
		04/08/2014	ND	U	0.5	ug/L
	Bromochloromethane					
		04/08/2014	ND	U	0.5	ug/L
	Bromodichloromethane					
		04/08/2014	0.063	J	0.5	ug/L
	Bromoform					
		04/08/2014	ND	U	0.5	ug/L
	Bromomethane					
		04/08/2014	ND	U	0.5	ug/L

Notes:
ND; U - Not Detected
UG/L - Micrograms per liter
I - The reported value is between the laboratory method detection limit and the laboratory practical quantitation limit.
V - Analyte detected in both the sample and associated method blank. Note: The value in the blank shall not be subtracted from associated samples.

Table 3
Potable Well Samples Analytical Results
Former Shell Service Station #137675

Sample Name and Date	Analyte Name		Result	Lab Flag	Reporting Limit	Units
621 BRYANTS NURSERY						
	Carbon disulfide					
		04/08/2014	ND	U	0.5	ug/L
	Carbon Tetrachloride					
		04/08/2014	ND	U	0.5	ug/L
	Chlorobenzene					
		04/08/2014	ND	U	0.5	ug/L
	Chloroethane					
		04/08/2014	ND	U	0.5	ug/L
	Chloroform					
		04/08/2014	0.67		0.5	ug/L
	Chloromethane					
		04/08/2014	0.57		0.5	ug/L
	cis-1,2-Dichloroethene					
		04/08/2014	ND	U	0.5	ug/L
	cis-1,3-Dichloropropene					
		04/08/2014	ND	U	0.5	ug/L
	Dibromochloromethane					
		04/08/2014	ND	U	0.5	ug/L
	Dibromomethane					
		04/08/2014	ND	U	0.5	ug/L
	Dichlorodifluoromethane					
		04/08/2014	ND	U	0.5	ug/L
	Diisopropyl Ether					
		04/08/2014	ND	U	0.5	ug/L
	Ethyl tert-Butyl Ether					
		04/08/2014	ND	U	0.5	ug/L
	Ethylbenzene					
		04/08/2014	ND	U	0.5	ug/L
	Hexachlorobutadiene					
		04/08/2014	ND	U	0.5	ug/L
	Hexane					
		04/08/2014	ND	U	0.5	ug/L
	Isopropylbenzene					
		04/08/2014	ND	U	0.5	ug/L

Notes:
ND; U - Not Detected
UG/L - Micrograms per liter
I - The reported value is between the laboratory method detection limit and the laboratory practical quantitation limit.
V - Analyte detected in both the sample and associated method blank. Note: The value in the blank shall not be subtracted from associated samples.

Table 3
Potable Well Samples Analytical Results
Former Shell Service Station #137675

Sample Name and Date	Analyte Name		Result	Lab Flag	Reporting Limit	Units
621 BRYANTS NURSERY						
	m,p-Xylene					
		04/08/2014	ND	U	0.5	ug/L
	Methyl tert-Butyl Ether					
		04/08/2014	ND	U	0.5	ug/L
	Methylene Chloride					
		04/08/2014	ND	U	0.5	ug/L
	Naphthalene					
		04/08/2014	ND	U	0.5	ug/L
	n-Butylbenzene					
		04/08/2014	ND	U	0.5	ug/L
	n-Propylbenzene					
		04/08/2014	ND	U	0.5	ug/L
	o-Chlorotoluene					
		04/08/2014	ND	U	0.5	ug/L
	o-Xylene					
		04/08/2014	ND	U	0.5	ug/L
	p-Isopropyltoluene					
		04/08/2014	ND	U	0.5	ug/L
	sec-Butylbenzene					
		04/08/2014	ND	U	0.5	ug/L
	Styrene					
		04/08/2014	ND	U	0.5	ug/L
	Tert-Amyl Methyl Ether					
		04/08/2014	ND	U	0.5	ug/L
	tert-Butylbenzene					
		04/08/2014	ND	U	0.5	ug/L
	Tertiary Butyl Alcohol					
		04/08/2014	ND	U	5	ug/L
	Tetrachloroethene					
		04/08/2014	ND	U	0.5	ug/L
	Toluene					
		04/08/2014	ND	U	0.5	ug/L
	Total BTEX					
		04/08/2014	ND		2	ug/L

Notes:
ND; U - Not Detected
UG/L - Micrograms per liter
I - The reported value is between the laboratory method detection limit and the laboratory practical quantitation limit.
V - Analyte detected in both the sample and associated method blank. Note: The value in the blank shall not be subtracted from associated samples.

Table 3
Potable Well Samples Analytical Results
Former Shell Service Station #137675

Sample Name and Date	*Analyte Name*	*Result*	*Lab Flag*	*Reporting Limit*	*Units*
621 BRYANTS NURSERY					
	trans-1,2-Dichloroethene				
	04/08/2014	ND	U	0.5	ug/L
	trans-1,3-Dichloropropene				
	04/08/2014	ND	U	0.5	ug/L
	Trichloroethene				
	04/08/2014	ND	U	0.5	ug/L
	Trichlorofluoromethane				
	04/08/2014	ND	U	1	ug/L
	Vinyl Chloride				
	04/08/2014	ND	U	0.5	ug/L
	Xylenes, total				
	04/08/2014	ND	U	0.5	ug/L

Notes:
ND; U - Not Detected
UG/L - Micrograms per liter
I - The reported value is between the laboratory method detection limit and the laboratory practical quantitation limit.
V - Analyte detected in both the sample and associated method blank. Note: The value in the blank shall not be subtracted from associated samples.

Table 3
Potable Well Samples Analytical Results
Former Shell Service Station #137675

Sample Name and Date	Analyte Name	Result	Lab Flag	Reporting Limit	Units
640 BRYANTS NURSERY					
	1,1,1,2-Tetrachloroethane				
	04/10/2014	ND	U	0.5	ug/L
	1,1,1-Trichloroethane				
	04/10/2014	ND	U	0.5	ug/L
	1,1,2,2-Tetrachloroethane				
	04/10/2014	ND	U	0.5	ug/L
	1,1,2-Trichloroethane				
	04/10/2014	ND	U	0.5	ug/L
	1,1-Dichloroethane				
	04/10/2014	ND	U	0.5	ug/L
	1,1-Dichloroethene				
	04/10/2014	ND	U	0.5	ug/L
	1,1-Dichloropropene				
	04/10/2014	ND	U	0.5	ug/L
	1,2,3-Trichlorobenzene				
	04/10/2014	ND	U	0.5	ug/L
	1,2,3-Trichloropropane				
	04/10/2014	ND	U	0.5	ug/L
	1,2,4-Trichlorobenzene				
	04/10/2014	ND	U	0.5	ug/L
	1,2,4-Trimethylbenzene				
	04/10/2014	ND	U	0.5	ug/L
	1,2-Dibromo-3-chloropropane				
	04/10/2014	ND	U	1	ug/L
	1,2-Dibromoethane (EDB)				
	04/10/2014	ND	U	0.5	ug/L
	1,2-Dichlorobenzene				
	04/10/2014	ND	U	0.5	ug/L
	1,2-DICHLOROBENZENE-D4				
	04/10/2014	96			%
	1,2-Dichloroethane				
	04/10/2014	ND	U	0.5	ug/L
	1,2-Dichloropropane				
	04/10/2014	ND	U	0.5	ug/L

Notes:
ND; U - Not Detected
UG/L - Micrograms per liter
I - The reported value is between the laboratory method detection limit and the laboratory practical quantitation limit.
V - Analyte detected in both the sample and associated method blank. Note: The value in the blank shall not be subtracted from associated samples.

Table 3
Potable Well Samples Analytical Results
Former Shell Service Station #137675

Sample Name and Date	Analyte Name		Result	Lab Flag	Reporting Limit	Units
640 BRYANTS NURSERY						
	1,3,5-Trimethylbenzene					
		04/10/2014	ND	U	0.5	ug/L
	1,3-Dichlorobenzene					
		04/10/2014	ND	U	0.5	ug/L
	1,3-Dichloropropane					
		04/10/2014	ND	U	0.5	ug/L
	1,4-Dichlorobenzene					
		04/10/2014	ND	U	0.5	ug/L
	2,2-Dichloropropane					
		04/10/2014	ND	U	0.5	ug/L
	2-Butanone					
		04/10/2014	ND	U	5	ug/L
	2-Hexanone					
		04/10/2014	ND	U	2	ug/L
	4-BROMOFLUOROBENZENE					
		04/10/2014	93			%
	4-Chlorotoluene					
		04/10/2014	ND	U	0.5	ug/L
	4-Methyl-2-pentanone					
		04/10/2014	ND	U	2	ug/L
	Acetone					
		04/10/2014	ND	U	5	ug/L
	Benzene					
		04/10/2014	ND	U	0.5	ug/L
	Bromobenzene					
		04/10/2014	ND	U	0.5	ug/L
	Bromochloromethane					
		04/10/2014	ND	U	0.5	ug/L
	Bromodichloromethane					
		04/10/2014	ND	U	0.5	ug/L
	Bromoform					
		04/10/2014	ND	U	0.5	ug/L
	Bromomethane					
		04/10/2014	ND	U	0.5	ug/L

Notes:
ND; U - Not Detected
UG/L - Micrograms per liter
I - The reported value is between the laboratory method detection limit and the laboratory practical quantitation limit.
V - Analyte detected in both the sample and associated method blank. Note: The value in the blank shall not be subtracted from associated samples.

Table 3
Potable Well Samples Analytical Results
Former Shell Service Station #137675

Sample Name and Date	Analyte Name		Result	Lab Flag	Reporting Limit	Units
640 BRYANTS NURSERY						
	Carbon disulfide					
		04/10/2014	ND	U	0.5	ug/L
	Carbon Tetrachloride					
		04/10/2014	ND	U	0.5	ug/L
	Chlorobenzene					
		04/10/2014	ND	U	0.5	ug/L
	Chloroethane					
		04/10/2014	ND	U	0.5	ug/L
	Chloroform					
		04/10/2014	ND	U	0.5	ug/L
	Chloromethane					
		04/10/2014	ND	U	0.5	ug/L
	cis-1,2-Dichloroethene					
		04/10/2014	ND	U	0.5	ug/L
	cis-1,3-Dichloropropene					
		04/10/2014	ND	U	0.5	ug/L
	Dibromochloromethane					
		04/10/2014	ND	U	0.5	ug/L
	Dibromomethane					
		04/10/2014	ND	U	0.5	ug/L
	Dichlorodifluoromethane					
		04/10/2014	ND	U	0.5	ug/L
	Diisopropyl Ether					
		04/10/2014	ND	U	0.5	ug/L
	Ethyl tert-Butyl Ether					
		04/10/2014	ND	U	0.5	ug/L
	Ethylbenzene					
		04/10/2014	ND	U	0.5	ug/L
	Hexachlorobutadiene					
		04/10/2014	ND	U	0.5	ug/L
	Hexane					
		04/10/2014	ND	U	0.5	ug/L
	Isopropylbenzene					
		04/10/2014	ND	U	0.5	ug/L

Notes:
ND; U - Not Detected
UG/L - Micrograms per liter
I - The reported value is between the laboratory method detection limit and the laboratory practical quantitation limit.
V - Analyte detected in both the sample and associated method blank. Note: The value in the blank shall not be subtracted from associated samples.

Table 3
Potable Well Samples Analytical Results
Former Shell Service Station #137675

Sample Name and Date	Analyte Name		Result	Lab Flag	Reporting Limit	Units
640 BRYANTS NURSERY						
	m,p-Xylene					
		04/10/2014	ND	U	0.5	ug/L
	Methyl tert-Butyl Ether					
		04/10/2014	ND	U	0.5	ug/L
	Methylene Chloride					
		04/10/2014	ND	U	0.5	ug/L
	Naphthalene					
		04/10/2014	ND	U	0.5	ug/L
	n-Butylbenzene					
		04/10/2014	ND	U	0.5	ug/L
	n-Propylbenzene					
		04/10/2014	ND	U	0.5	ug/L
	o-Chlorotoluene					
		04/10/2014	ND	U	0.5	ug/L
	o-Xylene					
		04/10/2014	ND	U	0.5	ug/L
	p-Isopropyltoluene					
		04/10/2014	ND	U	0.5	ug/L
	sec-Butylbenzene					
		04/10/2014	ND	U	0.5	ug/L
	Styrene					
		04/10/2014	ND	U	0.5	ug/L
	Tert-Amyl Methyl Ether					
		04/10/2014	ND	U	0.5	ug/L
	tert-Butylbenzene					
		04/10/2014	ND	U	0.5	ug/L
	Tertiary Butyl Alcohol					
		04/10/2014	ND	U	5	ug/L
	Tetrachloroethene					
		04/10/2014	ND	U	0.5	ug/L
	Toluene					
		04/10/2014	ND	U	0.5	ug/L
	Total BTEX					
		04/10/2014	ND		2	ug/L

Notes:
ND; U - Not Detected
UG/L - Micrograms per liter
I - The reported value is between the laboratory method detection limit and the laboratory practical quantitation limit.
V - Analyte detected in both the sample and associated method blank. Note: The value in the blank shall not be subtracted from associated samples.

Table 3
Potable Well Samples Analytical Results
Former Shell Service Station #137675

Sample Name and Date	*Analyte Name*	*Result*	*Lab Flag*	*Reporting Limit*	*Units*
640 BRYANTS NURSERY					
	trans-1,2-Dichloroethene				
	04/10/2014	ND	U	0.5	ug/L
	trans-1,3-Dichloropropene				
	04/10/2014	ND	U	0.5	ug/L
	Trichloroethene				
	04/10/2014	ND	U	0.5	ug/L
	Trichlorofluoromethane				
	04/10/2014	ND	U	1	ug/L
	Vinyl Chloride				
	04/10/2014	ND	U	0.5	ug/L
	Xylenes, total				
	04/10/2014	ND	U	0.5	ug/L

Notes:
ND; U - Not Detected
UG/L - Micrograms per liter
I - The reported value is between the laboratory method detection limit and the laboratory practical quantitation limit.
V - Analyte detected in both the sample and associated method blank. Note: The value in the blank shall not be subtracted from associated samples.

Table 3
Potable Well Samples Analytical Results
Former Shell Service Station #137675

Sample Name and Date	Analyte Name	Result	Lab Flag	Reporting Limit	Units
650 BRYANTS NURSERY					
	1,1,1,2-Tetrachloroethane				
	04/08/2014	ND	U	0.5	ug/L
	1,1,1-Trichloroethane				
	04/08/2014	ND	U	0.5	ug/L
	1,1,2,2-Tetrachloroethane				
	04/08/2014	ND	U	0.5	ug/L
	1,1,2-Trichloroethane				
	04/08/2014	ND	U	0.5	ug/L
	1,1-Dichloroethane				
	04/08/2014	ND	U	0.5	ug/L
	1,1-Dichloroethene				
	04/08/2014	ND	U	0.5	ug/L
	1,1-Dichloropropene				
	04/08/2014	ND	U	0.5	ug/L
	1,2,3-Trichlorobenzene				
	04/08/2014	ND	U	0.5	ug/L
	1,2,3-Trichloropropane				
	04/08/2014	ND	U	0.5	ug/L
	1,2,4-Trichlorobenzene				
	04/08/2014	ND	U	0.5	ug/L
	1,2,4-Trimethylbenzene				
	04/08/2014	ND	U	0.5	ug/L
	1,2-Dibromo-3-chloropropane				
	04/08/2014	ND	U	1	ug/L
	1,2-Dibromoethane (EDB)				
	04/08/2014	ND	U	0.5	ug/L
	1,2-Dichlorobenzene				
	04/08/2014	ND	U	0.5	ug/L
	1,2-DICHLOROBENZENE-D4				
	04/08/2014	95			%
	1,2-Dichloroethane				
	04/08/2014	ND	U	0.5	ug/L
	1,2-Dichloropropane				
	04/08/2014	ND	U	0.5	ug/L

Notes:
ND; U - Not Detected
UG/L - Micrograms per liter
I - The reported value is between the laboratory method detection limit and the laboratory practical quantitation limit.
V - Analyte detected in both the sample and associated method blank. Note: The value in the blank shall not be subtracted from associated samples.

Table 3
Potable Well Samples Analytical Results
Former Shell Service Station #137675

Sample Name and Date	Analyte Name		Result	Lab Flag	Reporting Limit	Units
650 BRYANTS NURSERY						
	1,3,5-Trimethylbenzene					
		04/08/2014	ND	U	0.5	ug/L
	1,3-Dichlorobenzene					
		04/08/2014	ND	U	0.5	ug/L
	1,3-Dichloropropane					
		04/08/2014	ND	U	0.5	ug/L
	1,4-Dichlorobenzene					
		04/08/2014	ND	U	0.5	ug/L
	2,2-Dichloropropane					
		04/08/2014	ND	U	0.5	ug/L
	2-Butanone					
		04/08/2014	ND	U	5	ug/L
	2-Hexanone					
		04/08/2014	ND	U	2	ug/L
	4-BROMOFLUOROBENZENE					
		04/08/2014	94			%
	4-Chlorotoluene					
		04/08/2014	ND	U	0.5	ug/L
	4-Methyl-2-pentanone					
		04/08/2014	ND	U	2	ug/L
	Acetone					
		04/08/2014	ND	U	5	ug/L
	Benzene					
		04/08/2014	ND	U	0.5	ug/L
	Bromobenzene					
		04/08/2014	ND	U	0.5	ug/L
	Bromochloromethane					
		04/08/2014	ND	U	0.5	ug/L
	Bromodichloromethane					
		04/08/2014	ND	U	0.5	ug/L
	Bromoform					
		04/08/2014	ND	U	0.5	ug/L
	Bromomethane					
		04/08/2014	ND	U	0.5	ug/L

Notes:
ND; U - Not Detected
UG/L - Micrograms per liter
I - The reported value is between the laboratory method detection limit and the laboratory practical quantitation limit.
V - Analyte detected in both the sample and associated method blank. Note: The value in the blank shall not be subtracted from associated samples.

Table 3
Potable Well Samples Analytical Results
Former Shell Service Station #137675

Sample Name and Date	Analyte Name		Result	Lab Flag	Reporting Limit	Units
650 BRYANTS NURSERY						
	Carbon disulfide					
		04/08/2014	ND	U	0.5	ug/L
	Carbon Tetrachloride					
		04/08/2014	ND	U	0.5	ug/L
	Chlorobenzene					
		04/08/2014	ND	U	0.5	ug/L
	Chloroethane					
		04/08/2014	ND	U	0.5	ug/L
	Chloroform					
		04/08/2014	ND	U	0.5	ug/L
	Chloromethane					
		04/08/2014	ND	U	0.5	ug/L
	cis-1,2-Dichloroethene					
		04/08/2014	ND	U	0.5	ug/L
	cis-1,3-Dichloropropene					
		04/08/2014	ND	U	0.5	ug/L
	Dibromochloromethane					
		04/08/2014	ND	U	0.5	ug/L
	Dibromomethane					
		04/08/2014	ND	U	0.5	ug/L
	Dichlorodifluoromethane					
		04/08/2014	ND	U	0.5	ug/L
	Diisopropyl Ether					
		04/08/2014	ND	U	0.5	ug/L
	Ethyl tert-Butyl Ether					
		04/08/2014	ND	U	0.5	ug/L
	Ethylbenzene					
		04/08/2014	ND	U	0.5	ug/L
	Hexachlorobutadiene					
		04/08/2014	ND	U	0.5	ug/L
	Hexane					
		04/08/2014	ND	U	0.5	ug/L
	Isopropylbenzene					
		04/08/2014	ND	U	0.5	ug/L

Notes:
ND; U - Not Detected
UG/L - Micrograms per liter
I - The reported value is between the laboratory method detection limit and the laboratory practical quantitation limit.
V - Analyte detected in both the sample and associated method blank. Note: The value in the blank shall not be subtracted from associated samples.

Table 3
Potable Well Samples Analytical Results
Former Shell Service Station #137675

Sample Name and Date	Analyte Name		Result	Lab Flag	Reporting Limit	Units
650 BRYANTS NURSERY						
	m,p-Xylene					
		04/08/2014	ND	U	0.5	ug/L
	Methyl tert-Butyl Ether					
		04/08/2014	0.45	J	0.5	ug/L
	Methylene Chloride					
		04/08/2014	ND	U	0.5	ug/L
	Naphthalene					
		04/08/2014	ND	U	0.5	ug/L
	n-Butylbenzene					
		04/08/2014	ND	U	0.5	ug/L
	n-Propylbenzene					
		04/08/2014	ND	U	0.5	ug/L
	o-Chlorotoluene					
		04/08/2014	ND	U	0.5	ug/L
	o-Xylene					
		04/08/2014	ND	U	0.5	ug/L
	p-Isopropyltoluene					
		04/08/2014	ND	U	0.5	ug/L
	sec-Butylbenzene					
		04/08/2014	ND	U	0.5	ug/L
	Styrene					
		04/08/2014	ND	U	0.5	ug/L
	Tert-Amyl Methyl Ether					
		04/08/2014	ND	U	0.5	ug/L
	tert-Butylbenzene					
		04/08/2014	ND	U	0.5	ug/L
	Tertiary Butyl Alcohol					
		04/08/2014	ND	U	5	ug/L
	Tetrachloroethene					
		04/08/2014	ND	U	0.5	ug/L
	Toluene					
		04/08/2014	ND	U	0.5	ug/L
	Total BTEX					
		04/08/2014	ND		2	ug/L

Notes:
ND; U - Not Detected
UG/L - Micrograms per liter
I - The reported value is between the laboratory method detection limit and the laboratory practical quantitation limit.
V - Analyte detected in both the sample and associated method blank. Note: The value in the blank shall not be subtracted from associated samples.

Table 3
Potable Well Samples Analytical Results
Former Shell Service Station #137675

Sample Name and Date	*Analyte Name*	*Result*	*Lab Flag*	*Reporting Limit*	*Units*
650 BRYANTS NURSERY					
	trans-1,2-Dichloroethene				
	04/08/2014	ND	U	0.5	ug/L
	trans-1,3-Dichloropropene				
	04/08/2014	ND	U	0.5	ug/L
	Trichloroethene				
	04/08/2014	ND	U	0.5	ug/L
	Trichlorofluoromethane				
	04/08/2014	ND	U	1	ug/L
	Vinyl Chloride				
	04/08/2014	ND	U	0.5	ug/L
	Xylenes, total				
	04/08/2014	ND	U	0.5	ug/L

Notes:
ND; U - Not Detected
UG/L - Micrograms per liter
I - The reported value is between the laboratory method detection limit and the laboratory practical quantitation limit.
V - Analyte detected in both the sample and associated method blank. Note: The value in the blank shall not be subtracted from associated samples.

Table 3
Potable Well Samples Analytical Results
Former Shell Service Station #137675

Sample Name and Date	Analyte Name	Result	Lab Flag	Reporting Limit	Units
651 BRYANTS NURSERY					
	1,1,1,2-Tetrachloroethane				
04/08/2014		ND	U	0.5	ug/L
	1,1,1-Trichloroethane				
04/08/2014		ND	U	0.5	ug/L
	1,1,2,2-Tetrachloroethane				
04/08/2014		ND	U	0.5	ug/L
	1,1,2-Trichloroethane				
04/08/2014		ND	U	0.5	ug/L
	1,1-Dichloroethane				
04/08/2014		ND	U	0.5	ug/L
	1,1-Dichloroethene				
04/08/2014		ND	U	0.5	ug/L
	1,1-Dichloropropene				
04/08/2014		ND	U	0.5	ug/L
	1,2,3-Trichlorobenzene				
04/08/2014		ND	U	0.5	ug/L
	1,2,3-Trichloropropane				
04/08/2014		ND	U	0.5	ug/L
	1,2,4-Trichlorobenzene				
04/08/2014		ND	U	0.5	ug/L
	1,2,4-Trimethylbenzene				
04/08/2014		ND	U	0.5	ug/L
	1,2-Dibromo-3-chloropropane				
04/08/2014		ND	U	1	ug/L
	1,2-Dibromoethane (EDB)				
04/08/2014		ND	U	0.5	ug/L
	1,2-Dichlorobenzene				
04/08/2014		ND	U	0.5	ug/L
	1,2-DICHLOROBENZENE-D4				
04/08/2014		93			%
	1,2-Dichloroethane				
04/08/2014		ND	U	0.5	ug/L
	1,2-Dichloropropane				
04/08/2014		ND	U	0.5	ug/L

Notes:
ND; U - Not Detected
UG/L - Micrograms per liter
I - The reported value is between the laboratory method detection limit and the laboratory practical quantitation limit.
V - Analyte detected in both the sample and associated method blank. Note: The value in the blank shall not be subtracted from associated samples.

Table 3
Potable Well Samples Analytical Results
Former Shell Service Station #137675

Sample Name and Date	Analyte Name		Result	Lab Flag	Reporting Limit	Units
651 BRYANTS NURSERY						
	1,3,5-Trimethylbenzene					
		04/08/2014	ND	U	0.5	ug/L
	1,3-Dichlorobenzene					
		04/08/2014	ND	U	0.5	ug/L
	1,3-Dichloropropane					
		04/08/2014	ND	U	0.5	ug/L
	1,4-Dichlorobenzene					
		04/08/2014	0.033	J	0.5	ug/L
	2,2-Dichloropropane					
		04/08/2014	ND	U	0.5	ug/L
	2-Butanone					
		04/08/2014	ND	U	5	ug/L
	2-Hexanone					
		04/08/2014	ND	U	2	ug/L
	4-BROMOFLUOROBENZENE					
		04/08/2014	88			%
	4-Chlorotoluene					
		04/08/2014	ND	U	0.5	ug/L
	4-Methyl-2-pentanone					
		04/08/2014	ND	U	2	ug/L
	Acetone					
		04/08/2014	ND	U	5	ug/L
	Benzene					
		04/08/2014	ND	U	0.5	ug/L
	Bromobenzene					
		04/08/2014	ND	U	0.5	ug/L
	Bromochloromethane					
		04/08/2014	ND	U	0.5	ug/L
	Bromodichloromethane					
		04/08/2014	ND	U	0.5	ug/L
	Bromoform					
		04/08/2014	ND	U	0.5	ug/L
	Bromomethane					
		04/08/2014	ND	U	0.5	ug/L

Notes:
ND; U - Not Detected
UG/L - Micrograms per liter
I - The reported value is between the laboratory method detection limit and the laboratory practical quantitation limit.
V - Analyte detected in both the sample and associated method blank. Note: The value in the blank shall not be subtracted from associated samples.

Table 3
Potable Well Samples Analytical Results
Former Shell Service Station #137675

Sample Name and Date	Analyte Name		Result	Lab Flag	Reporting Limit	Units
651 BRYANTS NURSERY						
	Carbon disulfide					
		04/08/2014	ND	U	0.5	ug/L
	Carbon Tetrachloride					
		04/08/2014	ND	U	0.5	ug/L
	Chlorobenzene					
		04/08/2014	ND	U	0.5	ug/L
	Chloroethane					
		04/08/2014	ND	U	0.5	ug/L
	Chloroform					
		04/08/2014	0.23	J	0.5	ug/L
	Chloromethane					
		04/08/2014	ND	U	0.5	ug/L
	cis-1,2-Dichloroethene					
		04/08/2014	ND	U	0.5	ug/L
	cis-1,3-Dichloropropene					
		04/08/2014	ND	U	0.5	ug/L
	Dibromochloromethane					
		04/08/2014	ND	U	0.5	ug/L
	Dibromomethane					
		04/08/2014	ND	U	0.5	ug/L
	Dichlorodifluoromethane					
		04/08/2014	ND	U	0.5	ug/L
	Diisopropyl Ether					
		04/08/2014	ND	U	0.5	ug/L
	Ethyl tert-Butyl Ether					
		04/08/2014	ND	U	0.5	ug/L
	Ethylbenzene					
		04/08/2014	ND	U	0.5	ug/L
	Hexachlorobutadiene					
		04/08/2014	ND	U	0.5	ug/L
	Hexane					
		04/08/2014	ND	U	0.5	ug/L
	Isopropylbenzene					
		04/08/2014	ND	U	0.5	ug/L

Notes:
ND; U - Not Detected
UG/L - Micrograms per liter
I - The reported value is between the laboratory method detection limit and the laboratory practical quantitation limit.
V - Analyte detected in both the sample and associated method blank. Note: The value in the blank shall not be subtracted from associated samples.

Table 3
Potable Well Samples Analytical Results
Former Shell Service Station #137675

Sample Name and Date	Analyte Name		Result	Lab Flag	Reporting Limit	Units
651 BRYANTS NURSERY						
	m,p-Xylene					
		04/08/2014	ND	U	0.5	ug/L
	Methyl tert-Butyl Ether					
		04/08/2014	0.12	J	0.5	ug/L
	Methylene Chloride					
		04/08/2014	ND	U	0.5	ug/L
	Naphthalene					
		04/08/2014	ND	U	0.5	ug/L
	n-Butylbenzene					
		04/08/2014	ND	U	0.5	ug/L
	n-Propylbenzene					
		04/08/2014	ND	U	0.5	ug/L
	o-Chlorotoluene					
		04/08/2014	ND	U	0.5	ug/L
	o-Xylene					
		04/08/2014	ND	U	0.5	ug/L
	p-Isopropyltoluene					
		04/08/2014	ND	U	0.5	ug/L
	sec-Butylbenzene					
		04/08/2014	ND	U	0.5	ug/L
	Styrene					
		04/08/2014	ND	U	0.5	ug/L
	Tert-Amyl Methyl Ether					
		04/08/2014	ND	U	0.5	ug/L
	tert-Butylbenzene					
		04/08/2014	ND	U	0.5	ug/L
	Tertiary Butyl Alcohol					
		04/08/2014	ND	U	5	ug/L
	Tetrachloroethene					
		04/08/2014	ND	U	0.5	ug/L
	Toluene					
		04/08/2014	ND	U	0.5	ug/L
	Total BTEX					
		04/08/2014	ND		2	ug/L

Notes:
ND; U - Not Detected
UG/L - Micrograms per liter
I - The reported value is between the laboratory method detection limit and the laboratory practical quantitation limit.
V - Analyte detected in both the sample and associated method blank. Note: The value in the blank shall not be subtracted from associated samples.

Table 3
Potable Well Samples Analytical Results
Former Shell Service Station #137675

Sample Name and Date	*Analyte Name*	*Result*	*Lab Flag*	*Reporting Limit*	*Units*
651 BRYANTS NURSERY					
	trans-1,2-Dichloroethene				
	04/08/2014	ND	U	0.5	ug/L
	trans-1,3-Dichloropropene				
	04/08/2014	ND	U	0.5	ug/L
	Trichloroethene				
	04/08/2014	ND	U	0.5	ug/L
	Trichlorofluoromethane				
	04/08/2014	ND	U	1	ug/L
	Vinyl Chloride				
	04/08/2014	ND	U	0.5	ug/L
	Xylenes, total				
	04/08/2014	ND	U	0.5	ug/L

Notes:
ND; U - Not Detected
UG/L - Micrograms per liter
I - The reported value is between the laboratory method detection limit and the laboratory practical quantitation limit.
V - Analyte detected in both the sample and associated method blank. Note: The value in the blank shall not be subtracted from associated samples.

Table 3
Potable Well Samples Analytical Results
Former Shell Service Station #137675

Sample Name and Date	Analyte Name	Result	Lab Flag	Reporting Limit	Units
660 BRYANTS NURSERY					
	1,1,1,2-Tetrachloroethane				
04/08/2014		ND	U	0.5	ug/L
	1,1,1-Trichloroethane				
04/08/2014		ND	U	0.5	ug/L
	1,1,2,2-Tetrachloroethane				
04/08/2014		ND	U	0.5	ug/L
	1,1,2-Trichloroethane				
04/08/2014		ND	U	0.5	ug/L
	1,1-Dichloroethane				
04/08/2014		ND	U	0.5	ug/L
	1,1-Dichloroethene				
04/08/2014		ND	U	0.5	ug/L
	1,1-Dichloropropene				
04/08/2014		ND	U	0.5	ug/L
	1,2,3-Trichlorobenzene				
04/08/2014		ND	U	0.5	ug/L
	1,2,3-Trichloropropane				
04/08/2014		ND	U	0.5	ug/L
	1,2,4-Trichlorobenzene				
04/08/2014		ND	U	0.5	ug/L
	1,2,4-Trimethylbenzene				
04/08/2014		ND	U	0.5	ug/L
	1,2-Dibromo-3-chloropropane				
04/08/2014		ND	U	1	ug/L
	1,2-Dibromoethane (EDB)				
04/08/2014		ND	U	0.5	ug/L
	1,2-Dichlorobenzene				
04/08/2014		ND	U	0.5	ug/L
	1,2-DICHLOROBENZENE-D4				
04/08/2014		96			%
	1,2-Dichloroethane				
04/08/2014		0.15	J	0.5	ug/L
	1,2-Dichloropropane				
04/08/2014		ND	U	0.5	ug/L

Notes:
ND; U - Not Detected
UG/L - Micrograms per liter
I - The reported value is between the laboratory method detection limit and the laboratory practical quantitation limit.
V - Analyte detected in both the sample and associated method blank. Note: The value in the blank shall not be subtracted from associated samples.

Table 3
Potable Well Samples Analytical Results
Former Shell Service Station #137675

Sample Name and Date	Analyte Name		Result	Lab Flag	Reporting Limit	Units
660 BRYANTS NURSERY						
	1,3,5-Trimethylbenzene					
		04/08/2014	ND	U	0.5	ug/L
	1,3-Dichlorobenzene					
		04/08/2014	ND	U	0.5	ug/L
	1,3-Dichloropropane					
		04/08/2014	ND	U	0.5	ug/L
	1,4-Dichlorobenzene					
		04/08/2014	ND	U	0.5	ug/L
	2,2-Dichloropropane					
		04/08/2014	ND	U	0.5	ug/L
	2-Butanone					
		04/08/2014	ND	U	5	ug/L
	2-Hexanone					
		04/08/2014	ND	U	2	ug/L
	4-BROMOFLUOROBENZENE					
		04/08/2014	92			%
	4-Chlorotoluene					
		04/08/2014	ND	U	0.5	ug/L
	4-Methyl-2-pentanone					
		04/08/2014	ND	U	2	ug/L
	Acetone					
		04/08/2014	ND	U	5	ug/L
	Benzene					
		04/08/2014	ND	U	0.5	ug/L
	Bromobenzene					
		04/08/2014	ND	U	0.5	ug/L
	Bromochloromethane					
		04/08/2014	ND	U	0.5	ug/L
	Bromodichloromethane					
		04/08/2014	ND	U	0.5	ug/L
	Bromoform					
		04/08/2014	ND	U	0.5	ug/L
	Bromomethane					
		04/08/2014	ND	U	0.5	ug/L

Notes:
ND; U - Not Detected
UG/L - Micrograms per liter
I - The reported value is between the laboratory method detection limit and the laboratory practical quantitation limit.
V - Analyte detected in both the sample and associated method blank. Note: The value in the blank shall not be subtracted from associated samples.

Table 3
Potable Well Samples Analytical Results
Former Shell Service Station #137675

Sample Name and Date	Analyte Name		Result	Lab Flag	Reporting Limit	Units
660 BRYANTS NURSERY						
	Carbon disulfide					
		04/08/2014	ND	U	0.5	ug/L
	Carbon Tetrachloride					
		04/08/2014	ND	U	0.5	ug/L
	Chlorobenzene					
		04/08/2014	ND	U	0.5	ug/L
	Chloroethane					
		04/08/2014	ND	U	0.5	ug/L
	Chloroform					
		04/08/2014	ND	U	0.5	ug/L
	Chloromethane					
		04/08/2014	ND	U	0.5	ug/L
	cis-1,2-Dichloroethene					
		04/08/2014	ND	U	0.5	ug/L
	cis-1,3-Dichloropropene					
		04/08/2014	ND	U	0.5	ug/L
	Dibromochloromethane					
		04/08/2014	ND	U	0.5	ug/L
	Dibromomethane					
		04/08/2014	ND	U	0.5	ug/L
	Dichlorodifluoromethane					
		04/08/2014	ND	U	0.5	ug/L
	Diisopropyl Ether					
		04/08/2014	ND	U	0.5	ug/L
	Ethyl tert-Butyl Ether					
		04/08/2014	ND	U	0.5	ug/L
	Ethylbenzene					
		04/08/2014	ND	U	0.5	ug/L
	Hexachlorobutadiene					
		04/08/2014	ND	U	0.5	ug/L
	Hexane					
		04/08/2014	ND	U	0.5	ug/L
	Isopropylbenzene					
		04/08/2014	ND	U	0.5	ug/L

Notes:
ND; U - Not Detected
UG/L - Micrograms per liter
I - The reported value is between the laboratory method detection limit and the laboratory practical quantitation limit.
V - Analyte detected in both the sample and associated method blank. Note: The value in the blank shall not be subtracted from associated samples.

Table 3
Potable Well Samples Analytical Results
Former Shell Service Station #137675

Sample Name and Date	Analyte Name		Result	Lab Flag	Reporting Limit	Units
660 BRYANTS NURSERY						
	m,p-Xylene					
		04/08/2014	ND	U	0.5	ug/L
	Methyl tert-Butyl Ether					
		04/08/2014	ND	U	0.5	ug/L
	Methylene Chloride					
		04/08/2014	ND	U	0.5	ug/L
	Naphthalene					
		04/08/2014	ND	U	0.5	ug/L
	n-Butylbenzene					
		04/08/2014	ND	U	0.5	ug/L
	n-Propylbenzene					
		04/08/2014	ND	U	0.5	ug/L
	o-Chlorotoluene					
		04/08/2014	ND	U	0.5	ug/L
	o-Xylene					
		04/08/2014	ND	U	0.5	ug/L
	p-Isopropyltoluene					
		04/08/2014	ND	U	0.5	ug/L
	sec-Butylbenzene					
		04/08/2014	ND	U	0.5	ug/L
	Styrene					
		04/08/2014	ND	U	0.5	ug/L
	Tert-Amyl Methyl Ether					
		04/08/2014	ND	U	0.5	ug/L
	tert-Butylbenzene					
		04/08/2014	ND	U	0.5	ug/L
	Tertiary Butyl Alcohol					
		04/08/2014	ND	U	5	ug/L
	Tetrachloroethene					
		04/08/2014	ND	U	0.5	ug/L
	Toluene					
		04/08/2014	ND	U	0.5	ug/L
	Total BTEX					
		04/08/2014	ND		2	ug/L

Notes:
ND; U - Not Detected
UG/L - Micrograms per liter
I - The reported value is between the laboratory method detection limit and the laboratory practical quantitation limit.
V - Analyte detected in both the sample and associated method blank. Note: The value in the blank shall not be subtracted from associated samples.

Table 3
Potable Well Samples Analytical Results
Former Shell Service Station #137675

Sample Name and Date	*Analyte Name*	*Result*	*Lab Flag*	*Reporting Limit*	*Units*
660 BRYANTS NURSERY					
	trans-1,2-Dichloroethene				
	04/08/2014	ND	U	0.5	ug/L
	trans-1,3-Dichloropropene				
	04/08/2014	ND	U	0.5	ug/L
	Trichloroethene				
	04/08/2014	ND	U	0.5	ug/L
	Trichlorofluoromethane				
	04/08/2014	ND	U	1	ug/L
	Vinyl Chloride				
	04/08/2014	ND	U	0.5	ug/L
	Xylenes, total				
	04/08/2014	ND	U	0.5	ug/L

Notes:
ND; U - Not Detected
UG/L - Micrograms per liter
I - The reported value is between the laboratory method detection limit and the laboratory practical quantitation limit.
V - Analyte detected in both the sample and associated method blank. Note: The value in the blank shall not be subtracted from associated samples.

Table 3
Potable Well Samples Analytical Results
Former Shell Service Station #137675

Sample Name and Date	Analyte Name	Result	Lab Flag	Reporting Limit	Units
661 BRYANTS NURSERY					
	1,1,1,2-Tetrachloroethane				
	04/10/2014	ND	U	0.5	ug/L
	1,1,1-Trichloroethane				
	04/10/2014	ND	U	0.5	ug/L
	1,1,2,2-Tetrachloroethane				
	04/10/2014	ND	U	0.5	ug/L
	1,1,2-Trichloroethane				
	04/10/2014	ND	U	0.5	ug/L
	1,1-Dichloroethane				
	04/10/2014	ND	U	0.5	ug/L
	1,1-Dichloroethene				
	04/10/2014	ND	U	0.5	ug/L
	1,1-Dichloropropene				
	04/10/2014	ND	U	0.5	ug/L
	1,2,3-Trichlorobenzene				
	04/10/2014	ND	U	0.5	ug/L
	1,2,3-Trichloropropane				
	04/10/2014	ND	U	0.5	ug/L
	1,2,4-Trichlorobenzene				
	04/10/2014	ND	U	0.5	ug/L
	1,2,4-Trimethylbenzene				
	04/10/2014	ND	U	0.5	ug/L
	1,2-Dibromo-3-chloropropane				
	04/10/2014	ND	U	1	ug/L
	1,2-Dibromoethane (EDB)				
	04/10/2014	ND	U	0.5	ug/L
	1,2-Dichlorobenzene				
	04/10/2014	ND	U	0.5	ug/L
	1,2-DICHLOROBENZENE-D4				
	04/10/2014	96			%
	1,2-Dichloroethane				
	04/10/2014	0.098	J	0.5	ug/L
	1,2-Dichloropropane				
	04/10/2014	ND	U	0.5	ug/L

Notes:
ND; U - Not Detected
UG/L - Micrograms per liter
I - The reported value is between the laboratory method detection limit and the laboratory practical quantitation limit.
V - Analyte detected in both the sample and associated method blank. Note: The value in the blank shall not be subtracted from associated samples.

Table 3
Potable Well Samples Analytical Results
Former Shell Service Station #137675

Sample Name and Date	Analyte Name		Result	Lab Flag	Reporting Limit	Units
661 BRYANTS NURSERY						
	1,3,5-Trimethylbenzene					
		04/10/2014	ND	U	0.5	ug/L
	1,3-Dichlorobenzene					
		04/10/2014	ND	U	0.5	ug/L
	1,3-Dichloropropane					
		04/10/2014	ND	U	0.5	ug/L
	1,4-Dichlorobenzene					
		04/10/2014	ND	U	0.5	ug/L
	2,2-Dichloropropane					
		04/10/2014	ND	U	0.5	ug/L
	2-Butanone					
		04/10/2014	ND	U	5	ug/L
	2-Hexanone					
		04/10/2014	ND	U	2	ug/L
	4-BROMOFLUOROBENZENE					
		04/10/2014	91			%
	4-Chlorotoluene					
		04/10/2014	ND	U	0.5	ug/L
	4-Methyl-2-pentanone					
		04/10/2014	ND	U	2	ug/L
	Acetone					
		04/10/2014	ND	U	5	ug/L
	Benzene					
		04/10/2014	ND	U	0.5	ug/L
	Bromobenzene					
		04/10/2014	ND	U	0.5	ug/L
	Bromochloromethane					
		04/10/2014	ND	U	0.5	ug/L
	Bromodichloromethane					
		04/10/2014	ND	U	0.5	ug/L
	Bromoform					
		04/10/2014	ND	U	0.5	ug/L
	Bromomethane					
		04/10/2014	ND	U	0.5	ug/L

Notes:
ND; U - Not Detected
UG/L - Micrograms per liter
I - The reported value is between the laboratory method detection limit and the laboratory practical quantitation limit.
V - Analyte detected in both the sample and associated method blank. Note: The value in the blank shall not be subtracted from associated samples.

Table 3
Potable Well Samples Analytical Results
Former Shell Service Station #137675

Sample Name and Date	Analyte Name		Result	Lab Flag	Reporting Limit	Units
661 BRYANTS NURSERY						
	Carbon disulfide					
		04/10/2014	ND	U	0.5	ug/L
	Carbon Tetrachloride					
		04/10/2014	ND	U	0.5	ug/L
	Chlorobenzene					
		04/10/2014	ND	U	0.5	ug/L
	Chloroethane					
		04/10/2014	ND	U	0.5	ug/L
	Chloroform					
		04/10/2014	0.23	J	0.5	ug/L
	Chloromethane					
		04/10/2014	ND	U	0.5	ug/L
	cis-1,2-Dichloroethene					
		04/10/2014	ND	U	0.5	ug/L
	cis-1,3-Dichloropropene					
		04/10/2014	ND	U	0.5	ug/L
	Dibromochloromethane					
		04/10/2014	ND	U	0.5	ug/L
	Dibromomethane					
		04/10/2014	ND	U	0.5	ug/L
	Dichlorodifluoromethane					
		04/10/2014	ND	U	0.5	ug/L
	Diisopropyl Ether					
		04/10/2014	ND	U	0.5	ug/L
	Ethyl tert-Butyl Ether					
		04/10/2014	ND	U	0.5	ug/L
	Ethylbenzene					
		04/10/2014	ND	U	0.5	ug/L
	Hexachlorobutadiene					
		04/10/2014	ND	U	0.5	ug/L
	Hexane					
		04/10/2014	ND	U	0.5	ug/L
	Isopropylbenzene					
		04/10/2014	ND	U	0.5	ug/L

Notes:
ND; U - Not Detected
UG/L - Micrograms per liter
I - The reported value is between the laboratory method detection limit and the laboratory practical quantitation limit.
V - Analyte detected in both the sample and associated method blank. Note: The value in the blank shall not be subtracted from associated samples.

Table 3
Potable Well Samples Analytical Results
Former Shell Service Station #137675

Sample Name and Date	Analyte Name		Result	Lab Flag	Reporting Limit	Units
661 BRYANTS NURSERY						
	m,p-Xylene					
		04/10/2014	ND	U	0.5	ug/L
	Methyl tert-Butyl Ether					
		04/10/2014	0.18	J	0.5	ug/L
	Methylene Chloride					
		04/10/2014	ND	U	0.5	ug/L
	Naphthalene					
		04/10/2014	ND	U	0.5	ug/L
	n-Butylbenzene					
		04/10/2014	ND	U	0.5	ug/L
	n-Propylbenzene					
		04/10/2014	ND	U	0.5	ug/L
	o-Chlorotoluene					
		04/10/2014	ND	U	0.5	ug/L
	o-Xylene					
		04/10/2014	ND	U	0.5	ug/L
	p-Isopropyltoluene					
		04/10/2014	ND	U	0.5	ug/L
	sec-Butylbenzene					
		04/10/2014	ND	U	0.5	ug/L
	Styrene					
		04/10/2014	ND	U	0.5	ug/L
	Tert-Amyl Methyl Ether					
		04/10/2014	ND	U	0.5	ug/L
	tert-Butylbenzene					
		04/10/2014	ND	U	0.5	ug/L
	Tertiary Butyl Alcohol					
		04/10/2014	ND	U	5	ug/L
	Tetrachloroethene					
		04/10/2014	ND	U	0.5	ug/L
	Toluene					
		04/10/2014	ND	U	0.5	ug/L
	Total BTEX					
		04/10/2014	ND		2	ug/L

Notes:
ND; U - Not Detected
UG/L - Micrograms per liter
I - The reported value is between the laboratory method detection limit and the laboratory practical quantitation limit.
V - Analyte detected in both the sample and associated method blank. Note: The value in the blank shall not be subtracted from associated samples.

Table 3
Potable Well Samples Analytical Results
Former Shell Service Station #137675

Sample Name and Date	*Analyte Name*		*Result*	*Lab Flag*	*Reporting Limit*	*Units*
661 BRYANTS NURSERY						
	trans-1,2-Dichloroethene					
		04/10/2014	ND	U	0.5	ug/L
	trans-1,3-Dichloropropene					
		04/10/2014	ND	U	0.5	ug/L
	Trichloroethene					
		04/10/2014	ND	U	0.5	ug/L
	Trichlorofluoromethane					
		04/10/2014	ND	U	1	ug/L
	Vinyl Chloride					
		04/10/2014	ND	U	0.5	ug/L
	Xylenes, total					
		04/10/2014	ND	U	0.5	ug/L

Notes:
ND; U - Not Detected
UG/L - Micrograms per liter
I - The reported value is between the laboratory method detection limit and the laboratory practical quantitation limit.
V - Analyte detected in both the sample and associated method blank. Note: The value in the blank shall not be subtracted from associated samples.

Table 3
Potable Well Samples Analytical Results
Former Shell Service Station #137675

Sample Name and Date	Analyte Name	Result	Lab Flag	Reporting Limit	Units
670 BRYANTS NURSERY					
	1,1,1,2-Tetrachloroethane				
04/08/2014		ND	U	0.5	ug/L
	1,1,1-Trichloroethane				
04/08/2014		ND	U	0.5	ug/L
	1,1,2,2-Tetrachloroethane				
04/08/2014		ND	U	0.5	ug/L
	1,1,2-Trichloroethane				
04/08/2014		ND	U	0.5	ug/L
	1,1-Dichloroethane				
04/08/2014		ND	U	0.5	ug/L
	1,1-Dichloroethene				
04/08/2014		ND	U	0.5	ug/L
	1,1-Dichloropropene				
04/08/2014		ND	U	0.5	ug/L
	1,2,3-Trichlorobenzene				
04/08/2014		ND	U	0.5	ug/L
	1,2,3-Trichloropropane				
04/08/2014		ND	U	0.5	ug/L
	1,2,4-Trichlorobenzene				
04/08/2014		ND	U	0.5	ug/L
	1,2,4-Trimethylbenzene				
04/08/2014		ND	U	0.5	ug/L
	1,2-Dibromo-3-chloropropane				
04/08/2014		ND	U	1	ug/L
	1,2-Dibromoethane (EDB)				
04/08/2014		ND	U	0.5	ug/L
	1,2-Dichlorobenzene				
04/08/2014		ND	U	0.5	ug/L
	1,2-DICHLOROBENZENE-D4				
04/08/2014		96			%
	1,2-Dichloroethane				
04/08/2014		0.13	J	0.5	ug/L
	1,2-Dichloropropane				
04/08/2014		ND	U	0.5	ug/L

Notes:
ND; U - Not Detected
UG/L - Micrograms per liter
I - The reported value is between the laboratory method detection limit and the laboratory practical quantitation limit.
V - Analyte detected in both the sample and associated method blank. Note: The value in the blank shall not be subtracted from associated samples.

Table 3
Potable Well Samples Analytical Results
Former Shell Service Station #137675

Sample Name and Date	Analyte Name		Result	Lab Flag	Reporting Limit	Units
670 BRYANTS NURSERY						
	1,3,5-Trimethylbenzene					
		04/08/2014	ND	U	0.5	ug/L
	1,3-Dichlorobenzene					
		04/08/2014	ND	U	0.5	ug/L
	1,3-Dichloropropane					
		04/08/2014	ND	U	0.5	ug/L
	1,4-Dichlorobenzene					
		04/08/2014	ND	U	0.5	ug/L
	2,2-Dichloropropane					
		04/08/2014	ND	U	0.5	ug/L
	2-Butanone					
		04/08/2014	ND	U	5	ug/L
	2-Hexanone					
		04/08/2014	ND	U	2	ug/L
	4-BROMOFLUOROBENZENE					
		04/08/2014	92			%
	4-Chlorotoluene					
		04/08/2014	ND	U	0.5	ug/L
	4-Methyl-2-pentanone					
		04/08/2014	ND	U	2	ug/L
	Acetone					
		04/08/2014	ND	U	5	ug/L
	Benzene					
		04/08/2014	ND	U	0.5	ug/L
	Bromobenzene					
		04/08/2014	ND	U	0.5	ug/L
	Bromochloromethane					
		04/08/2014	ND	U	0.5	ug/L
	Bromodichloromethane					
		04/08/2014	ND	U	0.5	ug/L
	Bromoform					
		04/08/2014	ND	U	0.5	ug/L
	Bromomethane					
		04/08/2014	ND	U	0.5	ug/L

Notes:
ND; U - Not Detected
UG/L - Micrograms per liter
I - The reported value is between the laboratory method detection limit and the laboratory practical quantitation limit.
V - Analyte detected in both the sample and associated method blank. Note: The value in the blank shall not be subtracted from associated samples.

Table 3
Potable Well Samples Analytical Results
Former Shell Service Station #137675

Sample Name and Date	Analyte Name		Result	Lab Flag	Reporting Limit	Units
670 BRYANTS NURSERY						
	Carbon disulfide					
		04/08/2014	ND	U	0.5	ug/L
	Carbon Tetrachloride					
		04/08/2014	ND	U	0.5	ug/L
	Chlorobenzene					
		04/08/2014	ND	U	0.5	ug/L
	Chloroethane					
		04/08/2014	ND	U	0.5	ug/L
	Chloroform					
		04/08/2014	ND	U	0.5	ug/L
	Chloromethane					
		04/08/2014	ND	U	0.5	ug/L
	cis-1,2-Dichloroethene					
		04/08/2014	ND	U	0.5	ug/L
	cis-1,3-Dichloropropene					
		04/08/2014	ND	U	0.5	ug/L
	Dibromochloromethane					
		04/08/2014	ND	U	0.5	ug/L
	Dibromomethane					
		04/08/2014	ND	U	0.5	ug/L
	Dichlorodifluoromethane					
		04/08/2014	ND	U	0.5	ug/L
	Diisopropyl Ether					
		04/08/2014	ND	U	0.5	ug/L
	Ethyl tert-Butyl Ether					
		04/08/2014	ND	U	0.5	ug/L
	Ethylbenzene					
		04/08/2014	ND	U	0.5	ug/L
	Hexachlorobutadiene					
		04/08/2014	ND	U	0.5	ug/L
	Hexane					
		04/08/2014	ND	U	0.5	ug/L
	Isopropylbenzene					
		04/08/2014	ND	U	0.5	ug/L

Notes:
ND; U - Not Detected
UG/L - Micrograms per liter
I - The reported value is between the laboratory method detection limit and the laboratory practical quantitation limit.
V - Analyte detected in both the sample and associated method blank. Note: The value in the blank shall not be subtracted from associated samples.

Table 3
Potable Well Samples Analytical Results
Former Shell Service Station #137675

Sample Name and Date	Analyte Name		Result	Lab Flag	Reporting Limit	Units
670 BRYANTS NURSERY						
	m,p-Xylene					
		04/08/2014	ND	U	0.5	ug/L
	Methyl tert-Butyl Ether					
		04/08/2014	0.3	J	0.5	ug/L
	Methylene Chloride					
		04/08/2014	ND	U	0.5	ug/L
	Naphthalene					
		04/08/2014	ND	U	0.5	ug/L
	n-Butylbenzene					
		04/08/2014	ND	U	0.5	ug/L
	n-Propylbenzene					
		04/08/2014	ND	U	0.5	ug/L
	o-Chlorotoluene					
		04/08/2014	ND	U	0.5	ug/L
	o-Xylene					
		04/08/2014	ND	U	0.5	ug/L
	p-Isopropyltoluene					
		04/08/2014	ND	U	0.5	ug/L
	sec-Butylbenzene					
		04/08/2014	ND	U	0.5	ug/L
	Styrene					
		04/08/2014	ND	U	0.5	ug/L
	Tert-Amyl Methyl Ether					
		04/08/2014	ND	U	0.5	ug/L
	tert-Butylbenzene					
		04/08/2014	ND	U	0.5	ug/L
	Tertiary Butyl Alcohol					
		04/08/2014	ND	U	5	ug/L
	Tetrachloroethene					
		04/08/2014	ND	U	0.5	ug/L
	Toluene					
		04/08/2014	ND	U	0.5	ug/L
	Total BTEX					
		04/08/2014	ND		2	ug/L

Notes:
ND; U - Not Detected
UG/L - Micrograms per liter
I - The reported value is between the laboratory method detection limit and the laboratory practical quantitation limit.
V - Analyte detected in both the sample and associated method blank. Note: The value in the blank shall not be subtracted from associated samples.

Table 3
Potable Well Samples Analytical Results
Former Shell Service Station #137675

Sample Name and Date	*Analyte Name*		*Result*	*Lab Flag*	*Reporting Limit*	*Units*
670 BRYANTS NURSERY						
	trans-1,2-Dichloroethene					
		04/08/2014	ND	U	0.5	ug/L
	trans-1,3-Dichloropropene					
		04/08/2014	ND	U	0.5	ug/L
	Trichloroethene					
		04/08/2014	ND	U	0.5	ug/L
	Trichlorofluoromethane					
		04/08/2014	ND	U	1	ug/L
	Vinyl Chloride					
		04/08/2014	ND	U	0.5	ug/L
	Xylenes, total					
		04/08/2014	ND	U	0.5	ug/L

Notes:
ND; U - Not Detected
UG/L - Micrograms per liter
I - The reported value is between the laboratory method detection limit and the laboratory practical quantitation limit.
V - Analyte detected in both the sample and associated method blank. Note: The value in the blank shall not be subtracted from associated samples.

Table 3
Potable Well Samples Analytical Results
Former Shell Service Station #137675

Sample Name and Date	Analyte Name	Result	Lab Flag	Reporting Limit	Units
670 BRYANTS NURSERY DUP					
	1,1,1,2-Tetrachloroethane				
	04/08/2014	ND	U	0.5	ug/L
	1,1,1-Trichloroethane				
	04/08/2014	ND	U	0.5	ug/L
	1,1,2,2-Tetrachloroethane				
	04/08/2014	ND	U	0.5	ug/L
	1,1,2-Trichloroethane				
	04/08/2014	ND	U	0.5	ug/L
	1,1-Dichloroethane				
	04/08/2014	ND	U	0.5	ug/L
	1,1-Dichloroethene				
	04/08/2014	ND	U	0.5	ug/L
	1,1-Dichloropropene				
	04/08/2014	ND	U	0.5	ug/L
	1,2,3-Trichlorobenzene				
	04/08/2014	ND	U	0.5	ug/L
	1,2,3-Trichloropropane				
	04/08/2014	ND	U	0.5	ug/L
	1,2,4-Trichlorobenzene				
	04/08/2014	ND	U	0.5	ug/L
	1,2,4-Trimethylbenzene				
	04/08/2014	ND	U	0.5	ug/L
	1,2-Dibromo-3-chloropropane				
	04/08/2014	ND	U	1	ug/L
	1,2-Dibromoethane (EDB)				
	04/08/2014	ND	U	0.5	ug/L
	1,2-Dichlorobenzene				
	04/08/2014	ND	U	0.5	ug/L
	1,2-DICHLOROBENZENE-D4				
	04/08/2014	100			%
	1,2-Dichloroethane				
	04/08/2014	0.14	J	0.5	ug/L
	1,2-Dichloropropane				
	04/08/2014	ND	U	0.5	ug/L

Notes:
ND; U - Not Detected
UG/L - Micrograms per liter
I - The reported value is between the laboratory method detection limit and the laboratory practical quantitation limit.
V - Analyte detected in both the sample and associated method blank. Note: The value in the blank shall not be subtracted from associated samples.

Table 3
Potable Well Samples Analytical Results
Former Shell Service Station #137675

Sample Name and Date	Analyte Name		Result	Lab Flag	Reporting Limit	Units
670 BRYANTS NURSERY DUP						
	1,3,5-Trimethylbenzene					
		04/08/2014	ND	U	0.5	ug/L
	1,3-Dichlorobenzene					
		04/08/2014	ND	U	0.5	ug/L
	1,3-Dichloropropane					
		04/08/2014	ND	U	0.5	ug/L
	1,4-Dichlorobenzene					
		04/08/2014	ND	U	0.5	ug/L
	2,2-Dichloropropane					
		04/08/2014	ND	U	0.5	ug/L
	2-Butanone					
		04/08/2014	ND	U	5	ug/L
	2-Hexanone					
		04/08/2014	ND	U	2	ug/L
	4-BROMOFLUOROBENZENE					
		04/08/2014	97			%
	4-Chlorotoluene					
		04/08/2014	ND	U	0.5	ug/L
	4-Methyl-2-pentanone					
		04/08/2014	ND	U	2	ug/L
	Acetone					
		04/08/2014	ND	U	5	ug/L
	Benzene					
		04/08/2014	ND	U	0.5	ug/L
	Bromobenzene					
		04/08/2014	ND	U	0.5	ug/L
	Bromochloromethane					
		04/08/2014	ND	U	0.5	ug/L
	Bromodichloromethane					
		04/08/2014	ND	U	0.5	ug/L
	Bromoform					
		04/08/2014	ND	U	0.5	ug/L
	Bromomethane					
		04/08/2014	ND	U	0.5	ug/L

Notes:
ND; U - Not Detected
UG/L - Micrograms per liter
I - The reported value is between the laboratory method detection limit and the laboratory practical quantitation limit.
V - Analyte detected in both the sample and associated method blank. Note: The value in the blank shall not be subtracted from associated samples.

Table 3
Potable Well Samples Analytical Results
Former Shell Service Station #137675

Sample Name and Date	Analyte Name		Result	Lab Flag	Reporting Limit	Units
670 BRYANTS NURSERY DUP						
	Carbon disulfide					
		04/08/2014	ND	U	0.5	ug/L
	Carbon Tetrachloride					
		04/08/2014	ND	U	0.5	ug/L
	Chlorobenzene					
		04/08/2014	ND	U	0.5	ug/L
	Chloroethane					
		04/08/2014	ND	U	0.5	ug/L
	Chloroform					
		04/08/2014	ND	U	0.5	ug/L
	Chloromethane					
		04/08/2014	ND	U	0.5	ug/L
	cis-1,2-Dichloroethene					
		04/08/2014	ND	U	0.5	ug/L
	cis-1,3-Dichloropropene					
		04/08/2014	ND	U	0.5	ug/L
	Dibromochloromethane					
		04/08/2014	ND	U	0.5	ug/L
	Dibromomethane					
		04/08/2014	ND	U	0.5	ug/L
	Dichlorodifluoromethane					
		04/08/2014	ND	U	0.5	ug/L
	Diisopropyl Ether					
		04/08/2014	ND	U	0.5	ug/L
	Ethyl tert-Butyl Ether					
		04/08/2014	ND	U	0.5	ug/L
	Ethylbenzene					
		04/08/2014	ND	U	0.5	ug/L
	Hexachlorobutadiene					
		04/08/2014	ND	U	0.5	ug/L
	Hexane					
		04/08/2014	ND	U	0.5	ug/L
	Isopropylbenzene					
		04/08/2014	ND	U	0.5	ug/L

Notes:
ND; U - Not Detected
UG/L - Micrograms per liter
I - The reported value is between the laboratory method detection limit and the laboratory practical quantitation limit.
V - Analyte detected in both the sample and associated method blank. Note: The value in the blank shall not be subtracted from associated samples.

Table 3
Potable Well Samples Analytical Results
Former Shell Service Station #137675

Sample Name and Date	Analyte Name		Result	Lab Flag	Reporting Limit	Units
670 BRYANTS NURSERY DUP						
	m,p-Xylene					
		04/08/2014	ND	U	0.5	ug/L
	Methyl tert-Butyl Ether					
		04/08/2014	0.33	J	0.5	ug/L
	Methylene Chloride					
		04/08/2014	ND	U	0.5	ug/L
	Naphthalene					
		04/08/2014	ND	U	0.5	ug/L
	n-Butylbenzene					
		04/08/2014	ND	U	0.5	ug/L
	n-Propylbenzene					
		04/08/2014	ND	U	0.5	ug/L
	o-Chlorotoluene					
		04/08/2014	ND	U	0.5	ug/L
	o-Xylene					
		04/08/2014	ND	U	0.5	ug/L
	p-Isopropyltoluene					
		04/08/2014	ND	U	0.5	ug/L
	sec-Butylbenzene					
		04/08/2014	ND	U	0.5	ug/L
	Styrene					
		04/08/2014	ND	U	0.5	ug/L
	Tert-Amyl Methyl Ether					
		04/08/2014	ND	U	0.5	ug/L
	tert-Butylbenzene					
		04/08/2014	ND	U	0.5	ug/L
	Tertiary Butyl Alcohol					
		04/08/2014	ND	U	5	ug/L
	Tetrachloroethene					
		04/08/2014	ND	U	0.5	ug/L
	Toluene					
		04/08/2014	ND	U	0.5	ug/L
	Total BTEX					
		04/08/2014	ND		2	ug/L

Notes:
ND; U - Not Detected
UG/L - Micrograms per liter
I - The reported value is between the laboratory method detection limit and the laboratory practical quantitation limit.
V - Analyte detected in both the sample and associated method blank. Note: The value in the blank shall not be subtracted from associated samples.

Table 3
Potable Well Samples Analytical Results
Former Shell Service Station #137675

Sample Name and Date	*Analyte Name*		*Result*	*Lab Flag*	*Reporting Limit*	*Units*
670 BRYANTS NURSERY DUP						
	trans-1,2-Dichloroethene					
		04/08/2014	ND	U	0.5	ug/L
	trans-1,3-Dichloropropene					
		04/08/2014	ND	U	0.5	ug/L
	Trichloroethene					
		04/08/2014	ND	U	0.5	ug/L
	Trichlorofluoromethane					
		04/08/2014	ND	U	1	ug/L
	Vinyl Chloride					
		04/08/2014	ND	U	0.5	ug/L
	Xylenes, total					
		04/08/2014	ND	U	0.5	ug/L

Notes:
ND; U - Not Detected
UG/L - Micrograms per liter
I - The reported value is between the laboratory method detection limit and the laboratory practical quantitation limit.
V - Analyte detected in both the sample and associated method blank. Note: The value in the blank shall not be subtracted from associated samples.

Table 3
Potable Well Samples Analytical Results
Former Shell Service Station #137675

Sample Name and Date	Analyte Name	Result	Lab Flag	Reporting Limit	Units
700 BRYANTS NURSERY					
	1,1,1,2-Tetrachloroethane				
04/08/2014		ND	U	0.5	ug/L
	1,1,1-Trichloroethane				
04/08/2014		ND	U	0.5	ug/L
	1,1,2,2-Tetrachloroethane				
04/08/2014		ND	U	0.5	ug/L
	1,1,2-Trichloroethane				
04/08/2014		ND	U	0.5	ug/L
	1,1-Dichloroethane				
04/08/2014		ND	U	0.5	ug/L
	1,1-Dichloroethene				
04/08/2014		ND	U	0.5	ug/L
	1,1-Dichloropropene				
04/08/2014		ND	U	0.5	ug/L
	1,2,3-Trichlorobenzene				
04/08/2014		ND	U	0.5	ug/L
	1,2,3-Trichloropropane				
04/08/2014		ND	U	0.5	ug/L
	1,2,4-Trichlorobenzene				
04/08/2014		ND	U	0.5	ug/L
	1,2,4-Trimethylbenzene				
04/08/2014		ND	U	0.5	ug/L
	1,2-Dibromo-3-chloropropane				
04/08/2014		ND	U	1	ug/L
	1,2-Dibromoethane (EDB)				
04/08/2014		ND	U	0.5	ug/L
	1,2-Dichlorobenzene				
04/08/2014		ND	U	0.5	ug/L
	1,2-DICHLOROBENZENE-D4				
04/08/2014		95			%
	1,2-Dichloroethane				
04/08/2014		0.21	J	0.5	ug/L
	1,2-Dichloropropane				
04/08/2014		ND	U	0.5	ug/L

Notes:
ND; U - Not Detected
UG/L - Micrograms per liter
I - The reported value is between the laboratory method detection limit and the laboratory practical quantitation limit.
V - Analyte detected in both the sample and associated method blank. Note: The value in the blank shall not be subtracted from associated samples.

Table 3
Potable Well Samples Analytical Results
Former Shell Service Station #137675

Sample Name and Date	Analyte Name		Result	Lab Flag	Reporting Limit	Units
700 BRYANTS NURSERY						
	1,3,5-Trimethylbenzene					
		04/08/2014	ND	U	0.5	ug/L
	1,3-Dichlorobenzene					
		04/08/2014	ND	U	0.5	ug/L
	1,3-Dichloropropane					
		04/08/2014	ND	U	0.5	ug/L
	1,4-Dichlorobenzene					
		04/08/2014	ND	U	0.5	ug/L
	2,2-Dichloropropane					
		04/08/2014	ND	U	0.5	ug/L
	2-Butanone					
		04/08/2014	ND	U	5	ug/L
	2-Hexanone					
		04/08/2014	ND	U	2	ug/L
	4-BROMOFLUOROBENZENE					
		04/08/2014	89			%
	4-Chlorotoluene					
		04/08/2014	ND	U	0.5	ug/L
	4-Methyl-2-pentanone					
		04/08/2014	ND	U	2	ug/L
	Acetone					
		04/08/2014	ND	U	5	ug/L
	Benzene					
		04/08/2014	ND	U	0.5	ug/L
	Bromobenzene					
		04/08/2014	ND	U	0.5	ug/L
	Bromochloromethane					
		04/08/2014	ND	U	0.5	ug/L
	Bromodichloromethane					
		04/08/2014	ND	U	0.5	ug/L
	Bromoform					
		04/08/2014	ND	U	0.5	ug/L
	Bromomethane					
		04/08/2014	ND	U	0.5	ug/L

Notes:
ND; U - Not Detected
UG/L - Micrograms per liter
I - The reported value is between the laboratory method detection limit and the laboratory practical quantitation limit.
V - Analyte detected in both the sample and associated method blank. Note: The value in the blank shall not be subtracted from associated samples.

Table 3
Potable Well Samples Analytical Results
Former Shell Service Station #137675

Sample Name and Date	Analyte Name		Result	Lab Flag	Reporting Limit	Units
700 BRYANTS NURSERY						
	Carbon disulfide					
		04/08/2014	ND	U	0.5	ug/L
	Carbon Tetrachloride					
		04/08/2014	ND	U	0.5	ug/L
	Chlorobenzene					
		04/08/2014	ND	U	0.5	ug/L
	Chloroethane					
		04/08/2014	ND	U	0.5	ug/L
	Chloroform					
		04/08/2014	ND	U	0.5	ug/L
	Chloromethane					
		04/08/2014	ND	U	0.5	ug/L
	cis-1,2-Dichloroethene					
		04/08/2014	ND	U	0.5	ug/L
	cis-1,3-Dichloropropene					
		04/08/2014	ND	U	0.5	ug/L
	Dibromochloromethane					
		04/08/2014	ND	U	0.5	ug/L
	Dibromomethane					
		04/08/2014	ND	U	0.5	ug/L
	Dichlorodifluoromethane					
		04/08/2014	ND	U	0.5	ug/L
	Diisopropyl Ether					
		04/08/2014	0.095	J	0.5	ug/L
	Ethyl tert-Butyl Ether					
		04/08/2014	ND	U	0.5	ug/L
	Ethylbenzene					
		04/08/2014	ND	U	0.5	ug/L
	Hexachlorobutadiene					
		04/08/2014	ND	U	0.5	ug/L
	Hexane					
		04/08/2014	ND	U	0.5	ug/L
	Isopropylbenzene					
		04/08/2014	ND	U	0.5	ug/L

Notes:
ND; U - Not Detected
UG/L - Micrograms per liter
I - The reported value is between the laboratory method detection limit and the laboratory practical quantitation limit.
V - Analyte detected in both the sample and associated method blank. Note: The value in the blank shall not be subtracted from associated samples.

Table 3
Potable Well Samples Analytical Results
Former Shell Service Station #137675

Sample Name and Date	Analyte Name		Result	Lab Flag	Reporting Limit	Units
700 BRYANTS NURSERY						
	m,p-Xylene					
		04/08/2014	ND	U	0.5	ug/L
	Methyl tert-Butyl Ether					
		04/08/2014	0.63		0.5	ug/L
	Methylene Chloride					
		04/08/2014	ND	U	0.5	ug/L
	Naphthalene					
		04/08/2014	ND	U	0.5	ug/L
	n-Butylbenzene					
		04/08/2014	ND	U	0.5	ug/L
	n-Propylbenzene					
		04/08/2014	ND	U	0.5	ug/L
	o-Chlorotoluene					
		04/08/2014	ND	U	0.5	ug/L
	o-Xylene					
		04/08/2014	ND	U	0.5	ug/L
	p-Isopropyltoluene					
		04/08/2014	ND	U	0.5	ug/L
	sec-Butylbenzene					
		04/08/2014	ND	U	0.5	ug/L
	Styrene					
		04/08/2014	ND	U	0.5	ug/L
	Tert-Amyl Methyl Ether					
		04/08/2014	ND	U	0.5	ug/L
	tert-Butylbenzene					
		04/08/2014	ND	U	0.5	ug/L
	Tertiary Butyl Alcohol					
		04/08/2014	ND	U	5	ug/L
	Tetrachloroethene					
		04/08/2014	ND	U	0.5	ug/L
	Toluene					
		04/08/2014	ND	U	0.5	ug/L
	Total BTEX					
		04/08/2014	ND		2	ug/L

Notes:
ND; U - Not Detected
UG/L - Micrograms per liter
I - The reported value is between the laboratory method detection limit and the laboratory practical quantitation limit.
V - Analyte detected in both the sample and associated method blank. Note: The value in the blank shall not be subtracted from associated samples.

Table 3
Potable Well Samples Analytical Results
Former Shell Service Station #137675

Sample Name and Date	*Analyte Name*		*Result*	*Lab Flag*	*Reporting Limit*	*Units*
700 BRYANTS NURSERY						
	trans-1,2-Dichloroethene					
		04/08/2014	ND	U	0.5	ug/L
	trans-1,3-Dichloropropene					
		04/08/2014	ND	U	0.5	ug/L
	Trichloroethene					
		04/08/2014	ND	U	0.5	ug/L
	Trichlorofluoromethane					
		04/08/2014	ND	U	1	ug/L
	Vinyl Chloride					
		04/08/2014	ND	U	0.5	ug/L
	Xylenes, total					
		04/08/2014	ND	U	0.5	ug/L

Notes:
ND; U - Not Detected
UG/L - Micrograms per liter
I - The reported value is between the laboratory method detection limit and the laboratory practical quantitation limit.
V - Analyte detected in both the sample and associated method blank. Note: The value in the blank shall not be subtracted from associated samples.

Table 3
Potable Well Samples Analytical Results
Former Shell Service Station #137675

Sample Name and Date	Analyte Name	Result	Lab Flag	Reporting Limit	Units
701 BRYANTS NURSERY					
	1,1,1,2-Tetrachloroethane				
04/08/2014		ND	U	0.5	ug/L
	1,1,1-Trichloroethane				
04/08/2014		ND	U	0.5	ug/L
	1,1,2,2-Tetrachloroethane				
04/08/2014		ND	U	0.5	ug/L
	1,1,2-Trichloroethane				
04/08/2014		ND	U	0.5	ug/L
	1,1-Dichloroethane				
04/08/2014		ND	U	0.5	ug/L
	1,1-Dichloroethene				
04/08/2014		ND	U	0.5	ug/L
	1,1-Dichloropropene				
04/08/2014		ND	U	0.5	ug/L
	1,2,3-Trichlorobenzene				
04/08/2014		ND	U	0.5	ug/L
	1,2,3-Trichloropropane				
04/08/2014		ND	U	0.5	ug/L
	1,2,4-Trichlorobenzene				
04/08/2014		ND	U	0.5	ug/L
	1,2,4-Trimethylbenzene				
04/08/2014		ND	U	0.5	ug/L
	1,2-Dibromo-3-chloropropane				
04/08/2014		ND	U	1	ug/L
	1,2-Dibromoethane (EDB)				
04/08/2014		ND	U	0.5	ug/L
	1,2-Dichlorobenzene				
04/08/2014		ND	U	0.5	ug/L
	1,2-DICHLOROBENZENE-D4				
04/08/2014		97			%
	1,2-Dichloroethane				
04/08/2014		0.29	J	0.5	ug/L
	1,2-Dichloropropane				
04/08/2014		ND	U	0.5	ug/L

Notes:
ND; U - Not Detected
UG/L - Micrograms per liter
I - The reported value is between the laboratory method detection limit and the laboratory practical quantitation limit.
V - Analyte detected in both the sample and associated method blank. Note: The value in the blank shall not be subtracted from associated samples.

Table 3
Potable Well Samples Analytical Results
Former Shell Service Station #137675

Sample Name and Date	Analyte Name		Result	Lab Flag	Reporting Limit	Units
701 BRYANTS NURSERY						
	1,3,5-Trimethylbenzene					
		04/08/2014	ND	U	0.5	ug/L
	1,3-Dichlorobenzene					
		04/08/2014	ND	U	0.5	ug/L
	1,3-Dichloropropane					
		04/08/2014	ND	U	0.5	ug/L
	1,4-Dichlorobenzene					
		04/08/2014	ND	U	0.5	ug/L
	2,2-Dichloropropane					
		04/08/2014	ND	U	0.5	ug/L
	2-Butanone					
		04/08/2014	ND	U	5	ug/L
	2-Hexanone					
		04/08/2014	ND	U	2	ug/L
	4-BROMOFLUOROBENZENE					
		04/08/2014	96			%
	4-Chlorotoluene					
		04/08/2014	ND	U	0.5	ug/L
	4-Methyl-2-pentanone					
		04/08/2014	ND	U	2	ug/L
	Acetone					
		04/08/2014	ND	U	5	ug/L
	Benzene					
		04/08/2014	ND	U	0.5	ug/L
	Bromobenzene					
		04/08/2014	ND	U	0.5	ug/L
	Bromochloromethane					
		04/08/2014	ND	U	0.5	ug/L
	Bromodichloromethane					
		04/08/2014	0.06	J	0.5	ug/L
	Bromoform					
		04/08/2014	ND	U	0.5	ug/L
	Bromomethane					
		04/08/2014	ND	U	0.5	ug/L

Notes:
ND; U - Not Detected
UG/L - Micrograms per liter
I - The reported value is between the laboratory method detection limit and the laboratory practical quantitation limit.
V - Analyte detected in both the sample and associated method blank. Note: The value in the blank shall not be subtracted from associated samples.

Table 3
Potable Well Samples Analytical Results
Former Shell Service Station #137675

Sample Name and Date	Analyte Name		Result	Lab Flag	Reporting Limit	Units
701 BRYANTS NURSERY						
	Carbon disulfide					
		04/08/2014	ND	U	0.5	ug/L
	Carbon Tetrachloride					
		04/08/2014	ND	U	0.5	ug/L
	Chlorobenzene					
		04/08/2014	ND	U	0.5	ug/L
	Chloroethane					
		04/08/2014	ND	U	0.5	ug/L
	Chloroform					
		04/08/2014	0.66		0.5	ug/L
	Chloromethane					
		04/08/2014	ND	U	0.5	ug/L
	cis-1,2-Dichloroethene					
		04/08/2014	ND	U	0.5	ug/L
	cis-1,3-Dichloropropene					
		04/08/2014	ND	U	0.5	ug/L
	Dibromochloromethane					
		04/08/2014	ND	U	0.5	ug/L
	Dibromomethane					
		04/08/2014	ND	U	0.5	ug/L
	Dichlorodifluoromethane					
		04/08/2014	ND	U	0.5	ug/L
	Diisopropyl Ether					
		04/08/2014	0.072	J	0.5	ug/L
	Ethyl tert-Butyl Ether					
		04/08/2014	ND	U	0.5	ug/L
	Ethylbenzene					
		04/08/2014	ND	U	0.5	ug/L
	Hexachlorobutadiene					
		04/08/2014	ND	U	0.5	ug/L
	Hexane					
		04/08/2014	ND	U	0.5	ug/L
	Isopropylbenzene					
		04/08/2014	ND	U	0.5	ug/L

Notes:
ND; U - Not Detected
UG/L - Micrograms per liter
I - The reported value is between the laboratory method detection limit and the laboratory practical quantitation limit.
V - Analyte detected in both the sample and associated method blank. Note: The value in the blank shall not be subtracted from associated samples.

Table 3
Potable Well Samples Analytical Results
Former Shell Service Station #137675

Sample Name and Date	Analyte Name		Result	Lab Flag	Reporting Limit	Units
701 BRYANTS NURSERY						
	m,p-Xylene					
		04/08/2014	ND	U	0.5	ug/L
	Methyl tert-Butyl Ether					
		04/08/2014	0.42	J	0.5	ug/L
	Methylene Chloride					
		04/08/2014	ND	U	0.5	ug/L
	Naphthalene					
		04/08/2014	ND	U	0.5	ug/L
	n-Butylbenzene					
		04/08/2014	ND	U	0.5	ug/L
	n-Propylbenzene					
		04/08/2014	ND	U	0.5	ug/L
	o-Chlorotoluene					
		04/08/2014	ND	U	0.5	ug/L
	o-Xylene					
		04/08/2014	ND	U	0.5	ug/L
	p-Isopropyltoluene					
		04/08/2014	ND	U	0.5	ug/L
	sec-Butylbenzene					
		04/08/2014	ND	U	0.5	ug/L
	Styrene					
		04/08/2014	ND	U	0.5	ug/L
	Tert-Amyl Methyl Ether					
		04/08/2014	ND	U	0.5	ug/L
	tert-Butylbenzene					
		04/08/2014	ND	U	0.5	ug/L
	Tertiary Butyl Alcohol					
		04/08/2014	2.1	J	5	ug/L
	Tetrachloroethene					
		04/08/2014	ND	U	0.5	ug/L
	Toluene					
		04/08/2014	ND	U	0.5	ug/L
	Total BTEX					
		04/08/2014	ND		2	ug/L

Notes:
ND; U - Not Detected
UG/L - Micrograms per liter
I - The reported value is between the laboratory method detection limit and the laboratory practical quantitation limit.
V - Analyte detected in both the sample and associated method blank. Note: The value in the blank shall not be subtracted from associated samples.

Table 3
Potable Well Samples Analytical Results
Former Shell Service Station #137675

Sample Name and Date	*Analyte Name*	*Result*	*Lab Flag*	*Reporting Limit*	*Units*
701 BRYANTS NURSERY					
	trans-1,2-Dichloroethene				
	04/08/2014	ND	U	0.5	ug/L
	trans-1,3-Dichloropropene				
	04/08/2014	ND	U	0.5	ug/L
	Trichloroethene				
	04/08/2014	ND	U	0.5	ug/L
	Trichlorofluoromethane				
	04/08/2014	ND	U	1	ug/L
	Vinyl Chloride				
	04/08/2014	ND	U	0.5	ug/L
	Xylenes, total				
	04/08/2014	ND	U	0.5	ug/L

Notes:
ND; U - Not Detected
UG/L - Micrograms per liter
I - The reported value is between the laboratory method detection limit and the laboratory practical quantitation limit.
V - Analyte detected in both the sample and associated method blank. Note: The value in the blank shall not be subtracted from associated samples.

Table 4
Groundwater Extraction System Performance
Shell Service Station #137675 - Offsite
15600 New Hampshire Avenue, Silver Spring, MD

Date	*Days Operational*	*Totalizer Reading (gal)*	*Cumulative Groundwater Recovered (gal)*	*Volume Recovered per Period (gal)*	*Average Recovery Rate (gpm)*	*Average Influent MTBE (µg/l)*	*MTBE Recovered per Period (lbs)*	*Cumulative MTBE Recovered (lbs)*	*Operating Wells*
12/02/2010		NC	NC	NC	NC	2230.0	0.00	0.00	19, 20, 21, 22, 23
12/10/2010	8	44700	44700	44700	3.88	4400.0	1.64	1.64	19, 20, 21, 22, 23
12/16/2010	6	87852	87852	43152	4.99	3190.0	1.15	2.79	19, 20, 21, 22, 23
01/05/2011	20	238444	238444	150592	5.23	3190.0	4.00	6.79	19, 20, 21, 22, 23
01/11/2011	6	279900	279900	41456	4.80	1650.0	0.57	7.36	19, 20, 21, 22
01/18/2011	7	280184	280184	284	0.03	1650.0	0.00	7.36	19, 20, 21, 22
01/25/2011	7	319348	319348	39164	3.89	3050.0	1.00	8.36	20, 21, 22
02/01/2011	7	334575	334575	15227	1.51	3050.0	0.39	8.75	
02/07/2011	6	379602	379602	45027	5.21	2460.0	0.92	9.67	20, 21, 22
02/23/2011	16	453158	453158	73556	3.19	3300.0	2.02	11.69	19, 20, 21, 22
03/03/2011	8	471812	471812	18654	1.62	3300.0	0.51	12.21	19, 20, 21, 22
03/07/2011	4	510692	510692	38880	6.75	2350.0	0.76	12.97	19, 20, 21, 22
03/15/2011	8	577165	577165	66473	5.77	2350.0	1.30	14.27	19, 20, 21, 22
03/22/2011	7	650262	650262	73097	7.25	2800.0	1.71	15.98	19, 20, 21, 22, 23
03/29/2011	7	724423	724423	74161	7.36	2800.0	1.73	17.71	19, 20, 21, 22, 23

Notes:
BTEX - Benzene, Toluene, Ethylbenzene, Total Xylenes
gal - Gallons
gpm - Gallons per minute
µg/L - Micrograms per Liter
lbs - Pounds
NC - Not Collected
Average Flow Rate = Total Flow (gal) / Days of Operation / 1440 (min/day)
Hydrocarbons Recovered per Period (lbs) = Total Flow (gal) * 3.775 * BTEX * 2.208*10^{-9}

Table 4
Groundwater Extraction System Performance
Shell Service Station #137675 - Offsite
15600 New Hampshire Avenue, Silver Spring, MD

Date	Days Operational	Totalizer Reading (gal)	Cumulative Groundwater Recovered (gal)	Volume Recovered per Period (gal)	Average Recovery Rate (gpm)	Average Influent MTBE (µg/l)	MTBE Recovered per Period (lbs)	Cumulative MTBE Recovered (lbs)	Operating Wells
04/05/2011	7	796421	796421	71998	7.14	2180.0	1.31	19.02	20, 21, 22, 23
04/18/2011	13	922965	922965	126544	6.76	2470.0	2.61	21.62	19, 20, 21, 22, 23
04/27/2011	9	979889	979889	56924	4.39	2470.0	1.17	22.79	
05/06/2011	0	979889	979889	0	0.00	2470.0	0.00	22.79	
05/12/2011	6	982004	982004	2115	0.24	3150.0	0.06	22.85	19, 20, 21, 22, 23
05/24/2011	12	1120163	1120163	138159	8.00	2270.0	2.61	25.46	19, 20, 21, 23
05/31/2011	7	1188444	1188444	68281	6.77	2270.0	1.29	26.75	19, 20, 21, 23
06/15/2011	15	1334785	1334785	146341	6.78	2250.0	2.74	29.50	19, 20, 21, 22
06/23/2011	8	1349322	1349322	14537	1.26	2250.0	0.27	29.77	19, 20, 21, 22
06/29/2011	6	1405455	1405455	56133	6.50	2930.0	1.37	31.14	19, 20, 21, 22, 23
07/07/2011	8	1442836	1442836	37381	3.24	2720.0	0.85	31.99	19, 20, 21, 22, 23
07/14/2011	7	1449197	1449197	6361	0.63	2720.0	0.14	32.13	19, 20, 21, 22, 23
07/20/2011	6	1468492	1468492	19295	2.23	2380.0	0.38	32.52	19, 20, 21, 22, 23
07/27/2011	7	1512135	1512135	43643	4.33	2380.0	0.87	33.38	19, 20, 21, 22, 23
08/04/2011	8	1559199	1559199	47064	4.09	2790.0	1.09	34.48	19, 20, 21, 22, 23

Notes:
BTEX - Benzene, Toluene, Ethylbenzene, Total Xylenes
gal - Gallons
gpm - Gallons per minute
µg/L - Micrograms per Liter
lbs - Pounds
NC - Not Collected
Average Flow Rate = Total Flow (gal) / Days of Operation / 1440 (min/day)
Hydrocarbons Recovered per Period (lbs) = Total Flow (gal) * 3.775 * BTEX * 2.208*10^{-9}

Table 4
Groundwater Extraction System Performance
Shell Service Station #137675 - Offsite
15600 New Hampshire Avenue, Silver Spring, MD

Date	*Days Operational*	*Totalizer Reading (gal)*	*Cumulative Groundwater Recovered (gal)*	*Volume Recovered per Period (gal)*	*Average Recovery Rate (gpm)*	*Average Influent MTBE (µg/l)*	*MTBE Recovered per Period (lbs)*	*Cumulative MTBE Recovered (lbs)*	*Operating Wells*
08/10/2011	6	1606175	1606175	46976	5.44	2790.0	1.09	35.57	19, 20, 21, 22, 23
08/15/2011	5	1640415	1640415	34240	4.76	2780.0	0.79	36.36	19, 20, 21, 22, 23
08/24/2011	9	1696502	1696502	56087	4.33	2780.0	1.30	37.66	19, 20, 21, 22, 23
09/21/2011	28	1714648	1714648	18146	0.45	2930.0	0.44	38.10	19, 20, 21, 22, 23
09/28/2011	7	1771136	1771136	56488	5.60	2280.0	1.07	39.18	19, 20, 21, 22, 23
10/03/2011	5	1812642	1812642	41506	5.76	2280.0	0.79	39.97	19, 20, 21, 22, 23
10/20/2011	17	1885889	1885889	73247	2.99	2730.0	1.67	41.63	19, 20, 21, 22, 23
10/27/2011	7	1949936	1949936	64047	6.35	2070.0	1.11	42.74	19, 20, 21, 22, 23
11/03/2011	7	2016024	2016024	66088	6.56	2070.0	1.14	43.88	19, 20, 21, 22, 23
11/09/2011	6	2039505	2039505	23481	2.72	1800.0	0.35	44.23	19, 20, 21, 22, 23
11/16/2011	7	2082869	2082869	43364	4.30	1800.0	0.65	44.88	19, 20, 21, 22, 23
12/21/2011	35	2083117	2083117	248	0.00	2040.0	0.00	44.89	19, 20, 21, 22, 23
12/28/2011	7	2171369	2171369	88252	8.76	2040.0	1.50	46.39	19, 20, 21, 22, 23
01/03/2012	6	2232661	2232661	61292	7.09	2040.0	1.04	47.43	19, 20, 21, 22, 23
01/10/2012	7	2315580	2315580	82919	8.23	1230.0	0.85	48.28	19, 20, 21, 22, 23

Notes:
BTEX - Benzene, Toluene, Ethylbenzene, Total Xylenes
gal - Gallons
gpm - Gallons per minute
µg/L - Micrograms per Liter
lbs - Pounds
NC - Not Collected
Average Flow Rate = Total Flow (gal) / Days of Operation / 1440 (min/day)
Hydrocarbons Recovered per Period (lbs) = Total Flow (gal) * 3.775 * BTEX * 2.208*10^{-9}

Table 4
Groundwater Extraction System Performance
Shell Service Station #137675 - Offsite
15600 New Hampshire Avenue, Silver Spring, MD

Date	Days Operational	Totalizer Reading (gal)	Cumulative Groundwater Recovered (gal)	Volume Recovered per Period (gal)	Average Recovery Rate (gpm)	Average Influent MTBE (µg/l)	MTBE Recovered per Period (lbs)	Cumulative MTBE Recovered (lbs)	Operating Wells
01/17/2012	7	2327492	2327492	11912	1.18	1230.0	0.12	48.40	19, 20, 21, 22, 23
01/26/2012	9	2360450	2360450	32958	2.54	2640.0	0.73	49.13	19, 20, 21, 22, 23
01/27/2012	1	2371798	2371798	11348	7.88	2640.0	0.25	49.38	19, 20, 21, 22, 23
01/31/2012	4	2409771	2409771	37973	6.59	2640.0	0.84	50.21	19, 20, 21, 22, 23
02/06/2012	6	2481883	2481883	72112	8.35	2640.0	1.59	51.80	19, 20, 21, 22, 23
02/08/2012	2	2506657	2506657	24774	8.60	2120.0	0.44	52.24	19, 20, 21, 22, 23
02/14/2012	6	2569030	2569030	62373	7.22	2120.0	1.10	53.34	19, 20, 21, 22, 23
02/24/2012	10	2680052	2680052	111022	7.71	1770.0	1.64	54.98	19, 20, 21, 22, 23
03/01/2012	6	2741702	2741702	61650	7.14	1770.0	0.91	55.89	19, 20, 21, 22, 23
03/07/2012	6	2802690	2802690	60988	7.06	1770.0	0.90	56.79	19, 20, 21, 22, 23
03/20/2012	13	2885334	2885334	82644	4.41	1800.0	1.24	58.03	19, 20, 21, 22, 23
03/29/2012	9	2988141	2988141	102807	7.93	1800.0	1.54	59.57	19, 20, 21, 22, 23
04/03/2012	5	3038529	3038529	50388	7.00	1520.0	0.64	60.21	19, 20, 21, 22, 23
04/10/2012	7	3099157	3099157	60628	6.01	1400.0	0.71	60.91	19, 20, 21, 22, 23
04/17/2012	7	3147187	3147187	48030	4.76	1400.0	0.56	61.47	19, 20, 21, 22, 23

Notes:
BTEX - Benzene, Toluene, Ethylbenzene, Total Xylenes
gal - Gallons
gpm - Gallons per minute
µg/L - Micrograms per Liter
lbs - Pounds
NC - Not Collected
Average Flow Rate = Total Flow (gal) / Days of Operation / 1440 (min/day)
Hydrocarbons Recovered per Period (lbs) = Total Flow (gal) * 3.775 * BTEX * 2.208*10^{-9}

Table 4
Groundwater Extraction System Performance
Shell Service Station #137675 - Offsite
15600 New Hampshire Avenue, Silver Spring, MD

Date	*Days Operational*	*Totalizer Reading (gal)*	*Cumulative Groundwater Recovered (gal)*	*Volume Recovered per Period (gal)*	*Average Recovery Rate (gpm)*	*Average Influent MTBE (µg/l)*	*MTBE Recovered per Period (lbs)*	*Cumulative MTBE Recovered (lbs)*	*Operating Wells*
04/24/2012	7	3222349	3222349	75162	7.46	1620.0	1.01	62.49	19, 20, 21, 22, 23
05/10/2012	16	3398373	3398373	176024	7.64	1510.0	2.22	64.70	19, 20, 21, 22, 23
05/15/2012	5	3456367	3456367	57994	8.05	1510.0	0.73	65.43	19, 20, 21, 22, 23
05/22/2012	7	3520503	3520503	64136	6.36	1910.0	1.02	66.46	19, 20, 21, 22, 23
05/31/2012	9	3608206	3608206	87703	6.77	1910.0	1.40	67.85	19, 20, 21, 22, 23
06/13/2012	13	3727995	3727995	119789	6.40	1950.0	1.95	69.80	19, 20, 21, 22, 23
06/19/2012	6	3764225	3764225	36230	4.19	1950.0	0.59	70.39	19, 20, 21, 22, 23
06/27/2012	8	3811510	3811510	47285	4.10	2260.0	0.89	71.28	19, 20, 21, 22, 23
07/03/2012	6	3857187	3857187	45677	5.29	2260.0	0.86	72.14	19, 20, 21, 22, 23
07/10/2012	7	3916040	3916040	58853	5.84	2430.0	1.19	73.33	19, 20, 21, 22, 23
07/17/2012	7	3988773	3988773	72733	7.22	2430.0	1.47	74.80	19, 20, 21, 22, 23
07/27/2012	10	4062327	4062327	73554	5.11	1670.0	1.02	75.83	19, 20, 21, 22, 23, 27
07/31/2012	4	4110349	4110349	48022	8.34	1670.0	0.67	76.50	19, 20, 21, 22, 23, 27
08/07/2012	7	4193614	4193614	83265	8.26	1580.0	1.10	77.59	19, 20, 21, 22, 23, 27
08/17/2012	10	4294594	4294594	100980	7.01	1610.0	1.36	78.95	19, 20, 21, 22, 23, 27

Notes:
BTEX - Benzene, Toluene, Ethylbenzene, Total Xylenes
gal - Gallons
gpm - Gallons per minute
µg/L - Micrograms per Liter
lbs - Pounds
NC - Not Collected
Average Flow Rate = Total Flow (gal) / Days of Operation / 1440 (min/day)
Hydrocarbons Recovered per Period (lbs) = Total Flow (gal) * 3.775 * BTEX * 2.208*10^{-9}

Table 4
Groundwater Extraction System Performance
Shell Service Station #137675 - Offsite
15600 New Hampshire Avenue, Silver Spring, MD

Date	Days Operational	Totalizer Reading (gal)	Cumulative Groundwater Recovered (gal)	Volume Recovered per Period (gal)	Average Recovery Rate (gpm)	Average Influent MTBE (µg/l)	MTBE Recovered per Period (lbs)	Cumulative MTBE Recovered (lbs)	Operating Wells
08/23/2012	6	4347553	4347553	52959	6.13	1690.0	0.75	79.69	19, 20, 21, 22, 23, 27
09/01/2012	9	4385890	4385890	38337	2.96	1690.0	0.54	80.23	19, 20, 21, 22, 23, 27
09/05/2012	4	4413480	4413480	27590	4.79	1630.0	0.37	80.61	19, 20, 21, 22, 23, 27
09/11/2012	6	4460471	4460471	46991	5.44	1740.0	0.68	81.29	19, 20, 21, 22, 23, 27
09/17/2012	6	4505314	4505314	44843	5.19	1670.0	0.62	81.91	19, 20, 21, 22, 23, 27
09/28/2012	11	4592142	4592142	86828	5.48	1400.0	1.01	82.93	19, 20, 21, 22, 23, 27
10/02/2012	4	4608521	4608521	16379	2.84	1630.0	0.22	83.15	19, 20, 21, 22, 23, 27
10/09/2012	7	4652379	4652379	43858	4.35	2720.0	0.99	84.14	19, 20, 21, 22, 23, 27
10/16/2012	7	4720545	4720545	68166	6.76	1490.0	0.85	84.99	19, 20, 21, 22, 23, 27
10/23/2012	7	4777648	4777648	57103	5.66	1640.0	0.78	85.77	19, 20, 21, 22, 23, 27
10/31/2012	8	4808012	4808012	30364	2.64	1640.0	0.42	86.19	19, 20, 21, 22, 23, 27
11/09/2012	9	4873703	4873703	65691	5.07	1640.0	0.90	87.08	19, 20, 21, 22, 23, 27
11/13/2012	4	4914442	4914442	40739	7.07	1330.0	0.45	87.54	19, 20, 21, 22, 23, 27
11/20/2012	7	4978493	4978493	64051	6.35	1260.0	0.67	88.21	19, 20, 21, 22, 23, 27
11/27/2012	7	5042209	5042209	63716	6.32	1250.0	0.66	88.87	19, 20, 21, 22, 23, 27

Notes:
BTEX - Benzene, Toluene, Ethylbenzene, Total Xylenes
gal - Gallons
gpm - Gallons per minute
µg/L - Micrograms per Liter
lbs - Pounds
NC - Not Collected
Average Flow Rate = Total Flow (gal) / Days of Operation / 1440 (min/day)
Hydrocarbons Recovered per Period (lbs) = Total Flow (gal) * 3.775 * BTEX * 2.208*10^{-9}

Table 4
Groundwater Extraction System Performance
Shell Service Station #137675 - Offsite
15600 New Hampshire Avenue, Silver Spring, MD

Date	*Days Operational*	*Totalizer Reading (gal)*	*Cumulative Groundwater Recovered (gal)*	*Volume Recovered per Period (gal)*	*Average Recovery Rate (gpm)*	*Average Influent MTBE (µg/l)*	*MTBE Recovered per Period (lbs)*	*Cumulative MTBE Recovered (lbs)*	*Operating Wells*
11/28/2012	1	5052422	5052422	10213	7.09	1250.0	0.11	88.98	19, 20, 21, 22, 23, 27
12/04/2012	6	5098336	5098336	45914	5.31	1210.0	0.46	89.44	19, 20, 21, 22, 23, 27
12/13/2012	9	5151340	5151340	53004	4.09	1210.0	0.53	89.98	19, 20, 21, 22, 23, 27
12/20/2012	7	5206806	5206806	55466	5.50	1560.0	0.72	90.70	19, 20, 21, 22, 23, 27
12/28/2012	8	5281306	5281306	74500	6.47	1560.0	0.97	91.67	19, 20, 21, 22, 23, 27
01/03/2013	6	5351209	5351209	69903	8.09	700.0	0.41	92.07	19, 20, 21, 22, 23, 27
01/09/2013	6	5400222	5400222	49013	5.67	699.0	0.29	92.36	19, 20, 21, 22, 23, 27
01/18/2013	9	5485856	5485856	85634	6.61	1010.0	0.72	93.08	20, 21, 22, 23, 27
01/25/2013	7	5547032	5547032	61176	6.07	1010.0	0.52	93.60	20, 21, 22, 23, 27
02/01/2013	7	5613751	5613751	66719	6.62	954.0	0.53	94.13	20, 21, 22, 23, 27
02/07/2013	6	5671128	5671128	57377	6.64	1350.0	0.65	94.77	20, 21, 22, 23, 27
02/14/2013	7	5737528	5737528	66400	6.59	1250.0	0.69	95.46	20, 21, 22, 23, 27
02/21/2013	7	5813688	5813688	76160	7.56	1320.0	0.84	96.30	20, 21, 22, 23, 27
02/28/2013	7	5876253	5876253	62565	6.21	1320.0	0.69	96.99	19, 20, 21, 22, 23, 27
03/05/2013	5	5934666	5934666	58413	8.11	1200.0	0.58	97.57	19, 20, 21, 22, 23, 27

Notes:
BTEX - Benzene, Toluene, Ethylbenzene, Total Xylenes
gal - Gallons
gpm - Gallons per minute
µg/L - Micrograms per Liter
lbs - Pounds
NC - Not Collected
Average Flow Rate = Total Flow (gal) / Days of Operation / 1440 (min/day)
Hydrocarbons Recovered per Period (lbs) = Total Flow (gal) * 3.775 * BTEX * 2.208*10^{-9}

Table 4
Groundwater Extraction System Performance
Shell Service Station #137675 - Offsite
15600 New Hampshire Avenue, Silver Spring, MD

Date	*Days Operational*	*Totalizer Reading (gal)*	*Cumulative Groundwater Recovered (gal)*	*Volume Recovered per Period (gal)*	*Average Recovery Rate (gpm)*	*Average Influent MTBE (µg/l)*	*MTBE Recovered per Period (lbs)*	*Cumulative MTBE Recovered (lbs)*	*Operating Wells*
03/14/2013	9	6018261	6018261	83595	6.45	1230.0	0.86	98.43	19, 20, 21, 22, 23, 27
03/21/2013	7	6103222	6103222	84961	8.43	1340.0	0.95	99.38	19, 20 ,21, 22, 23, 27
03/28/2013	7	6184633	6184633	81411	8.08	1340.0	0.91	100.29	19, 20 ,21, 22, 23, 27
04/04/2013	7	6260636	6260636	76003	7.54	1010.0	0.64	100.93	19, 20 ,21, 22, 23, 27
04/11/2013	7	6345522	6345522	84886	8.42	1010.0	0.71	101.64	19, 20, 21, 22, 23, 27
04/18/2013	7	6412213	6412213	66691	6.62	899.0	0.50	102.14	19, 20, 21, 22, 23, 27
04/25/2013	7	6463662	6463662	51449	5.10	899.0	0.39	102.53	19, 20, 21, 22, 23, 27
04/29/2013	4	6505768	6505768	42106	7.31	899.0	0.32	102.85	19, 20, 21, 22, 23, 27
05/06/2013	7	6533604	6533604	27836	2.76	899.0	0.21	103.05	19, 20, 21, 22, 23, 27
05/13/2013	7	6612943	6612943	79339	7.87	899.0	0.59	103.65	19, 20, 21, 22, 23, 27
05/21/2013	8	6707588	6707588	94645	8.22	863.0	0.68	104.33	19, 20, 21, 22, 23, 27
05/31/2013	10	6713080	6713080	5492	0.38	863.0	0.04	104.37	19A, 20, 21, 22, 23, 27
06/04/2013	4	6742639	6742639	29559	5.13	1100.0	0.27	104.64	19, 20, 21, 22, 23, 27
06/10/2013	6	6797670	6797670	55031	6.37	1100.0	0.50	105.14	19A, 20, 21, 22, 23, 27
06/17/2013	7	6875946	6875946	78276	7.77	1100.0	0.72	105.86	19A, 20, 21, 22, 23, 27

Notes:
BTEX - Benzene, Toluene, Ethylbenzene, Total Xylenes
gal - Gallons
gpm - Gallons per minute
µg/L - Micrograms per Liter
lbs - Pounds
NC - Not Collected
Average Flow Rate = Total Flow (gal) / Days of Operation / 1440 (min/day)
Hydrocarbons Recovered per Period (lbs) = Total Flow (gal) * 3.775 * BTEX * 2.208*10^{-9}

Table 4
Groundwater Extraction System Performance
Shell Service Station #137675 - Offsite
15600 New Hampshire Avenue, Silver Spring, MD

Date	Days Operational	Totalizer Reading (gal)	Cumulative Groundwater Recovered (gal)	Volume Recovered per Period (gal)	Average Recovery Rate (gpm)	Average Influent MTBE (µg/l)	MTBE Recovered per Period (lbs)	Cumulative MTBE Recovered (lbs)	Operating Wells
06/28/2013	11	6996111	6996111	120165	7.59	935.0	0.94	106.80	19A, 20, 21, 22, 27
07/01/2013	3	7037007	7037007	40896	9.47	935.0	0.32	107.12	19A, 20, 21, 22, 23, 27
07/10/2013	9	7127685	7127685	90678	7.00	1030.0	0.78	107.90	19A, 20, 21, 22, 23, 27
07/18/2013	8	7145351	7145351	17666	1.53	1320.0	0.19	108.09	19A, 20, 21, 22, 23, 27
07/30/2013	12	7188316	7188316	42965	2.49	1320.0	0.47	108.56	19A, 20, 21, 22, 23, 27
08/09/2013	10	7270318	7270318	82002	5.69	1260.0	0.86	109.42	19A, 20, 21, 22, 23, 27
08/16/2013	7	7310628	7310628	40310	4.00	1260.0	0.42	109.85	19A, 20, 21, 22, 23
08/23/2013	7	7336753	7336753	26125	2.59	1110.0	0.24	110.09	19A, 20, 21, 22, 23, 27
08/30/2013	7	7422033	7422033	85280	8.46	1110.0	0.79	110.88	19A, 20, 21, 22, 23, 27
09/06/2013	7	7482124	7482124	60091	5.96	1020.0	0.51	111.39	19A, 20, 21, 22, 23, 27
09/13/2013	7	7535204	7535204	53080	5.27	1020.0	0.45	111.84	19A, 20, 21, 22, 23, 27
09/16/2013	3	7570987	7570987	35783	8.28	1020.0	0.30	112.14	19A, 20, 21, 22
09/27/2013	11	7652447	7652447	81460	5.14	1040.0	0.71	112.85	19A, 20, 21, 22, 23, 27
10/01/2013	4	7685442	7685442	32995	5.73	1040.0	0.29	113.14	19A, 20, 21, 22, 23, 27
10/10/2013	9	7789077	7789077	103635	8.00	1040.0	0.90	114.04	19A, 20, 21, 22, 23, 27

Notes:
BTEX - Benzene, Toluene, Ethylbenzene, Total Xylenes
gal - Gallons
gpm - Gallons per minute
µg/L - Micrograms per Liter
lbs - Pounds
NC - Not Collected
Average Flow Rate = Total Flow (gal) / Days of Operation / 1440 (min/day)
Hydrocarbons Recovered per Period (lbs) = Total Flow (gal) * 3.775 * BTEX * 2.208*10^{-9}

Table 4
Groundwater Extraction System Performance
Shell Service Station #137675 - Offsite
15600 New Hampshire Avenue, Silver Spring, MD

Date	Days Operational	Totalizer Reading (gal)	Cumulative Groundwater Recovered (gal)	Volume Recovered per Period (gal)	Average Recovery Rate (gpm)	Average Influent MTBE (µg/l)	MTBE Recovered per Period (lbs)	Cumulative MTBE Recovered (lbs)	Operating Wells
10/16/2013	6	7848286	7848286	59209	6.85	1260.0	0.62	114.66	19A, 20, 21, 22, 23, 27
10/31/2013	15	7849649	7849649	1363	0.06	1700.0	0.02	114.68	19A, 20, 21, 22, 23, 27
11/08/2013	8	7943207	7943207	93558	8.12	1320.0	1.03	115.71	19A, 20, 21, 22, 23, 27
11/11/2013	3	7943207	7943207	0	0.00	1320.0	0.00	115.71	19A, 20, 21, 22, 23, 27
11/22/2013	11	8059521	8059521	116314	7.34	982.0	0.95	116.66	19A, 20, 21, 22, 23, 27
11/25/2013	3	8091191	8091191	31670	7.33	982.0	0.26	116.92	19A, 20, 21, 22, 23, 27
12/02/2013	7	8155694	8155694	64503	6.40	1050.0	0.56	117.48	19A, 20, 21, 22, 23, 27
12/12/2013	10	8207596	8207596	51902	3.60	1050.0	0.45	117.94	19A, 20, 21, 22, 23, 27
12/18/2013	6	8259395	8259395	51799	6.00	1240.0	0.54	118.47	19A, 20, 21, 22, 23, 27
01/03/2014	16	8407471	8407471	148076	6.43	990.0	1.22	119.69	19A, 20, 21, 22, 23
01/10/2014	7	8471363	8471363	63892	6.34	990.0	0.53	120.22	19A, 20, 21, 22, 23
01/31/2014	21	8534346	8534346	62983	2.08	931.0	0.49	120.71	19A, 20, 21, 22, 23, 27
02/04/2014	4	8569122	8569122	34776	6.04	931.0	0.27	120.98	19A, 20, 21, 23
02/12/2014	8	8645629	8645629	76507	6.64	1060.0	0.68	121.65	19A, 20, 21, 23
02/21/2014	9	8733732	8733732	88103	6.80	1060.0	0.78	122.43	19A, 20, 21, 23

Notes:
BTEX - Benzene, Toluene, Ethylbenzene, Total Xylenes
gal - Gallons
gpm - Gallons per minute
µg/L - Micrograms per Liter
lbs - Pounds
NC - Not Collected
Average Flow Rate = Total Flow (gal) / Days of Operation / 1440 (min/day)
Hydrocarbons Recovered per Period (lbs) = Total Flow (gal) * 3.775 * BTEX * 2.208*10^{-9}

Table 4
Groundwater Extraction System Performance
Shell Service Station #137675 - Offsite
15600 New Hampshire Avenue, Silver Spring, MD

Date	Days Operational	Totalizer Reading (gal)	Cumulative Groundwater Recovered (gal)	Volume Recovered per Period (gal)	Average Recovery Rate (gpm)	Average Influent MTBE (µg/l)	MTBE Recovered per Period (lbs)	Cumulative MTBE Recovered (lbs)	Operating Wells
02/28/2014	7	8798221	8798221	64489	6.40	788.0	0.42	122.86	19A, 20, 21, 23, 27
03/07/2014	7	8850567	8850567	52346	5.19	788.0	0.34	123.20	19A, 20, 21, 23
03/14/2014	7	8895770	8895770	45203	4.48	561.0	0.21	123.41	19A, 20, 21, 23
03/21/2014	7	8925193	8925193	29423	2.92	561.0	0.14	123.55	19A, 20, 21, 23
03/28/2014	7	8988487	8988487	63294	6.28	657.0	0.35	123.90	19A, 20 ,21, 23
04/11/2014	14	9091394	9091394	102907	5.10	619.0	0.53	124.43	19A, 20 ,21 ,22, 23
04/25/2014	14	9180317	9180317	88923	4.41	1040.0	0.77	125.20	19A, 20 ,21 ,22, 23
05/02/2014	7	9228396	9228396	48079	4.77	683.0	0.27	125.47	19A, 20 ,21 ,22, 23, 27
05/09/2014	7	9292745	9292745	64349	6.38	683.0	0.37	125.84	19A, 20 ,21 ,22, 23, 27
05/14/2014	5	9361991	9361991	69246	9.62	608.0	0.35	126.19	19A, 20 ,21, 23, 27
05/20/2014	6	9386407	9386407	24416	2.83	608.0	0.12	126.31	19A, 20, 21, 22, 23, 27
05/30/2014	10	9512456	9512456	126049	8.75	608.0	0.64	126.95	19A, 20, 21, 22, 23, 27
06/06/2014	7	9567266	9567266	54810	5.44	608.0	0.28	127.23	19A, 20, 21, 22, 23, 27
06/13/2014	7	9573068	9573068	5802	0.58	997.0	0.05	127.28	19A, 20, 21, 22, 23, 27
06/17/2014	4	9577115	9577115	4047	0.70	997.0	0.03	127.31	

Notes:
BTEX - Benzene, Toluene, Ethylbenzene, Total Xylenes
gal - Gallons
gpm - Gallons per minute
µg/L - Micrograms per Liter
lbs - Pounds
NC - Not Collected
Average Flow Rate = Total Flow (gal) / Days of Operation / 1440 (min/day)
Hydrocarbons Recovered per Period (lbs) = Total Flow (gal) * 3.775 * BTEX * 2.208*10^{-9}

Table 4
Groundwater Extraction System Performance
Shell Service Station #137675 - Offsite
15600 New Hampshire Avenue, Silver Spring, MD

Date	Days Operational	Totalizer Reading (gal)	Cumulative Groundwater Recovered (gal)	Volume Recovered per Period (gal)	Average Recovery Rate (gpm)	Average Influent MTBE (µg/l)	MTBE Recovered per Period (lbs)	Cumulative MTBE Recovered (lbs)	Operating Wells
06/26/2014									
	9	9591208	9591208	14093	1.09	155.0	0.02	127.33	

Notes:
BTEX - Benzene, Toluene, Ethylbenzene, Total Xylenes
gal - Gallons
gpm - Gallons per minute
µg/L - Micrograms per Liter
lbs - Pounds
NC - Not Collected
Average Flow Rate = Total Flow (gal) / Days of Operation / 1440 (min/day)
Hydrocarbons Recovered per Period (lbs) = Total Flow (gal) * 3.775 * BTEX * 2.208*10^{-9}

Table 5
Offsite Groundwater Extraction Analytical Data
Former Shell Service Station #137675
15600 New Hampshire Avenue, Silver Spring, MD

Sample Date	Benzene (µg/L)	Toluene (µg/L)	Ethylbenzene (µg/L)	Total Xylenes (µg/L)	Total BTEX (µg/L)	MTBE (µg/L)	TPH-GRO (µg/L)	TPH-DRO (µg/L)
Offsite Influent								
12/02/2010	7.08	ND (1)	ND (1)	2.35	9.43	2230	1480	NS
12/10/2010	7.57	ND (1)	ND (1)	3.83	11.4	4400	2970	NS
12/16/2010	6.12	ND (1)	ND (1)	3.6	9.72	3190	2950	NS
01/11/2011	7.5	ND (1)	ND (1)	2	9.5	1650	1160	ND (100)
01/25/2011	7.5 J	ND (10)	ND (10)	ND (10)	7.5 J	3050	3130	ND (100)
02/08/2011	3 J	ND (10)	ND (10)	ND (10)	3 J	2460	3060	ND (110)
02/23/2011	8.7	ND (5)	ND (5)	1.8 J	10.5	3300	1820	ND (100)
03/07/2011	4.8 J	ND (5)	ND (5)	ND (5)	4.8 J	2350	2070	ND (100)
03/22/2011	2.1 J	ND (5)	ND (5)	ND (5)	2.1 J	2800	2390	ND (100)
04/05/2011	2.4 J	ND (10)	ND (10)	ND (10)	2.4 J	2180	2630	ND (100)
04/18/2011	4.2	ND (1)	ND (1)	1	5.2	2470	1680	ND (110)
05/12/2011	10.5	ND (10)	ND (10)	ND (10)	10.5	3150	3030	ND (100)
05/24/2011	ND (5)	ND (5)	ND (5)	ND (5)	ND (20)	2270	1940	ND (110)
06/09/2011	ND (5)	ND (5)	ND (5)	ND (5)	ND (20)	2250	2170	ND (100)
06/22/2011	4.8 J	ND (5)	ND (5)	ND (5)	4.8 J	2930	1760	ND (100)
07/07/2011	6.9 J	ND (10)	ND (10)	ND (10)	6.9 J	2720	1750	ND (100)
07/20/2011	2.4 J	ND (5)	ND (5)	ND (5)	2.4 J	2380	2660	ND (100)
08/04/2011	2.3 J	ND (5)	ND (5)	ND (5)	2.3 J	2790	2720	ND (110)
08/16/2011	3.1 J	ND (10)	ND (10)	ND (10)	3.1 J	2780	1640	ND (100)
09/21/2011	10.7	ND (1)	ND (1)	0.92 J	11.62	2930	3000	ND (110)
09/28/2011	2 J	ND (5)	ND (5)	ND (5)	2 J	2280	2560	ND (110)
10/20/2011	4 J	ND (5)	ND (5)	ND (5)	4 J	2730	2820	ND (110)
10/27/2011	ND (5)	ND (5)	ND (5)	ND (5)	ND (20)	2070	2560	ND (110)
11/09/2011	1.9	ND (1)	ND (1)	0.42 J	2.32	1800	1090	ND (120)
12/21/2011	9.1	ND (5)	ND (5)	ND (5)	9.1	2040	2610	ND (110)
01/10/2012	2.6	ND (1)	ND (1)	0.36 J	2.96	1230	1430	ND (110)
01/25/2012	7	ND (2.5)	ND (2.5)	0.92 J	7.92	2640	2610	ND (110)
02/08/2012	3.6	ND (2)	ND (2)	0.74 J	4.34	2120	2080	ND (110)
02/24/2012	3.5 J	ND (10)	ND (10)	ND (10)	3.5 J	1770	2200	ND (110)
03/20/2012	3.7	ND (1)	ND (1)	0.39 J	4.09	1800	2140	ND (110)
03/30/2012	ND (10)	ND (10)	ND (10)	ND (10)	ND (40)	1520	1620	ND (110)
04/10/2012	1.6 J	ND (5)	ND (5)	ND (5)	1.6 J	1400	1090	ND (110)
04/24/2012	2.3 J	ND (5)	4.4 J	3.6 J	10.3 J	1620	1840	ND (120)
05/10/2012	2.3	ND (1)	ND (1)	0.41 J	2.71	1510	1930	ND (110)
05/22/2012	2.8	ND (2.5)	ND (2.5)	ND (2.5)	2.8	1910	2370	ND (110)
06/13/2012	2.6	ND (1)	ND (1)	0.34 J	2.94	1950	2210	ND (110)
06/27/2012	6.6	ND (1)	ND (1)	0.33 J	6.93	2260	2840	ND (120)
07/10/2012	2.1 J	ND (5)	ND (5)	ND (5)	2.1	2430	2320	ND (110)
07/27/2012	2.7 J	ND (10)	ND (10)	ND (10)	2.7	1670	1750	ND (110)
08/07/2012	2.2 J	ND (5)	ND (5)	ND (5)	2.2	1580	1830	ND (100)
08/17/2012	1.8 J	ND (5)	ND (5)	ND (5)	1.8	1610	2040	143

Notes:
(µg/L) - Micrograms per Liter

BTEX - Benzene, Toluene, Ethylbenzene, Xylenes
MTBE - Methyl tert-Butyl Ether
TPH-DRO - Total Petroleum Hydrocarbons - Diesel Range Organics
TPH-GRO - Total Petroleum Hydrocarbons - Gasoline Range Organics

ND - Below laboratory detection limit
ND(#) - Not Detected (Reporting Limit)
NS - Not Sampled

Table 5
Offsite Groundwater Extraction Analytical Data
Former Shell Service Station #137675
15600 New Hampshire Avenue, Silver Spring, MD

Sample Date	Benzene (µg/L)	Toluene (µg/L)	Ethylbenzene (µg/L)	Total Xylenes (µg/L)	Total BTEX (µg/L)	MTBE (µg/L)	TPH-GRO (µg/L)	TPH-DRO (µg/L)
Offsite Influent								
08/23/2012	ND (10)	ND (10)	ND (10)	ND (10)	ND (40)	1690	2110	ND (100)
09/05/2012	3.9 J	ND (10)	ND (10)	ND (10)	3.9 J	1630	2000	ND (110)
09/11/2012	4.1	ND (1)	ND (1)	ND (1)	4.1	1740	2300	ND (110)
09/17/2012	4.3 J	ND (5)	ND (5)	ND (5)	4.3 J	1670	2150	ND (110)
09/25/2012	ND (10)	ND (10)	ND (10)	4.6 J	4.6 J	1400	1820	ND (110)
10/02/2012	4.1 J	ND (10)	ND (10)	ND (10)	4.1 J	1630	1990	ND (110)
10/09/2012	4.3	ND (2)	ND (2)	ND (2)	4.3	2720	2470	ND (110)
10/16/2012	ND (10)	ND (10)	ND (10)	ND (10)	ND (40)	1490	1950	ND (100)
10/23/2012	3.9 J	ND (10)	ND (10)	ND (10)	3.9 J	1640	2240	ND (110)
11/09/2012	2.6 J	ND (5)	ND (5)	ND (15)	2.6 J	1460	2450	ND (240)
11/12/2012	3.2	ND (1)	ND (1)	ND (1)	3.2	1330	1300	ND (110)
11/20/2012	2.8	ND (1)	ND (1)	ND (1)	2.8	1260	1680	ND (120)
11/27/2012	ND (10)	ND (10)	ND (10)	ND (10)	ND (40)	1250	1900	ND (110)
12/04/2012	ND (10)	ND (10)	ND (10)	ND (10)	ND (40)	1210	2020	ND (110)
12/20/2012	4.2 J	ND (10)	ND (10)	ND (10)	4.2 J	1560	1710	ND (110)
01/03/2013	1.3 J	ND (2)	ND (2)	ND (2)	1.3 J	700	1280	ND (110)
01/09/2013	ND (5)	ND (5)	ND (5)	ND (5)	ND (20)	699	924	ND (120)
01/18/2013	ND (5)	ND (5)	ND (5)	ND (5)	ND (20)	1010	1400	ND (110)
02/01/2013	ND (5)	ND (5)	ND (5)	ND (5)	ND (20)	954	1320	ND (100)
02/07/2013	1.7 J	ND (2.5)	ND (2.5)	ND (2.5)	1.7 J	1350	1160	ND (110)
02/14/2013	0.73 J	ND (2)	ND (2)	1 J	1.73 J	1250	1030	ND (110)
02/21/2013	ND (10)	ND (10)	ND (10)	ND (10)	ND (40)	1320	730	ND (110)
03/05/2013	0.62 J	ND (1)	ND (1)	ND (1)	0.62 J	1200	1370	ND (100)
03/14/2013	ND (10)	ND (10)	ND (10)	ND (10)	ND (40)	1230	1450	ND (110)
03/21/2013	0.69 J	ND (2)	ND (2)	ND (2)	0.69 J	1340	1380	ND (110)
04/04/2013	ND (10)	ND (10)	ND (10)	ND (10)	ND (40)	1010	1320	ND (110)
04/18/2013	ND (2.5)	ND (2.5)	ND (2.5)	ND (2.5)	ND (10)	899	1130	ND (110)
05/06/2013	0.78 J	ND (1)	ND (1)	ND (1)	0.78 J	949	1230	ND (110)
05/21/2013	0.31 J	ND (1)	ND (1)	ND (1)	0.31 J	882 E	1090	NS
05/31/2013	NS	NS	NS	NS	NS	NS	NS	ND (110)
06/04/2013	1	ND (1)	ND (1)	ND (1)	1	1100	1410	ND (110)
06/20/2013	0.62 J	ND (1)	ND (1)	ND (1)	0.62 J	935	1190	ND (100)
07/10/2013	0.62 J	ND (1)	ND (1)	ND (1)	0.62 J	1030	1150	ND (110)
07/18/2013	2.8 J	ND (5)	ND (5)	ND (5)	2.8 J	1320	1600	ND (100)
08/02/2013	1.3	ND (1)	ND (1)	ND (1)	1.3	1260	1430	ND (110)
08/23/2013	1.2	ND (1)	ND (1)	ND (1)	1.2	1110	1310	ND (100)
09/06/2013	1	ND (1)	ND (1)	ND (1)	1	1020	1360	ND (110)
09/27/2013	1.5	ND (1)	ND (1)	ND (1)	1.5	1040	1380	ND (110)
10/16/2013	1.6	ND (1)	ND (1)	ND (1)	1.6	1260	1380	ND (100)
10/25/2013	4 J	ND (5)	ND (5)	ND (5)	4 J	1700	1830	ND (110)
11/08/2013	1.1 J	ND (2)	ND (2)	ND (2)	1.1 J	1320	1370	ND (110)

Notes:
(µg/L) - Micrograms per Liter

BTEX - Benzene, Toluene, Ethylbenzene, Xylenes
MTBE - Methyl tert-Butyl Ether
TPH-DRO - Total Petroleum Hydrocarbons - Diesel Range Organics
TPH-GRO - Total Petroleum Hydrocarbons - Gasoline Range Organics

ND - Below laboratory detection limit
ND(#) - Not Detected (Reporting Limit)
NS - Not Sampled

Table 5
Offsite Groundwater Extraction Analytical Data
Former Shell Service Station #137675
15600 New Hampshire Avenue, Silver Spring, MD

Sample Date	*Benzene (µg/L)*	*Toluene (µg/L)*	*Ethylbenzene (µg/L)*	*Total Xylenes (µg/L)*	*Total BTEX (µg/L)*	*MTBE (µg/L)*	*TPH-GRO (µg/L)*	*TPH-DRO (µg/L)*
Offsite Influent								
11/22/2013	0.63 J	ND (1)	ND (1)	ND (1)	0.63 J	982	1300	ND (100)
12/02/2013	0.65 J	ND (1)	ND (1)	ND (1)	0.65 J	1050	1540	ND (100)
12/18/2013	1.3	ND (1)	ND (1)	ND (1)	1.3	1240	1640	ND (100)
01/03/2014	ND (5)	ND (5)	ND (5)	ND (5)	ND (20)	990	1580	ND (100)
01/31/2014	0.95 J	ND (1)	ND (1)	ND (1)	0.95 J	931	1130	ND (100)
02/12/2014	ND (2)	ND (2)	ND (2)	ND (2)	ND (8)	1060	1360	ND (110)
02/28/2014	0.78 J	ND (1)	ND (1)	ND (1)	0.78 J	788	823	ND (100)
03/14/2014	ND (2.5)	ND (5)	ND (2.5)	ND (5)	ND (15)	561	715	ND (110)
03/28/2014	ND (2.5)	ND (5)	ND (2.5)	ND (5)	ND (15)	657	1060	ND (100)
04/04/2014	ND (2.5)	ND (5)	ND (2.5)	ND (5)	ND (15)	619	883	ND (110)
04/25/2014	0.79	ND (1)	ND (0.5)	ND (1)	0.79	1040	1410	ND (110)
05/02/2014	0.56	ND (1)	ND (0.5)	ND (1)	0.56	683	941	ND (110)
05/14/2014	0.45 J	ND (1)	ND (0.5)	ND (1)	0.45 J	608	918	ND (100)
06/13/2014	1.4 J	ND (5)	ND (5)	ND (5)	1.4 J	997	1670	ND (25)
06/26/2014	ND (0.5)	ND (1)	ND (1)	ND (1)	ND (3.5)	155	230	ND (25)

Notes:
(µg/L) - Micrograms per Liter

BTEX - Benzene, Toluene, Ethylbenzene, Xylenes
MTBE - Methyl tert-Butyl Ether
TPH-DRO - Total Petroleum Hydrocarbons - Diesel Range Organics
TPH-GRO - Total Petroleum Hydrocarbons - Gasoline Range Organics

ND - Below laboratory detection limit
ND(#) - Not Detected (Reporting Limit)
NS - Not Sampled

Table 5
Offsite Groundwater Extraction Analytical Data
Former Shell Service Station #137675
15600 New Hampshire Avenue, Silver Spring, MD

Sample Date	Benzene (µg/L)	Toluene (µg/L)	Ethylbenzene (µg/L)	Total Xylenes (µg/L)	Total BTEX (µg/L)	MTBE (µg/L)	TPH-GRO (µg/L)	TPH-DRO (µg/L)
Mid-1								
12/02/2010	ND (1)	ND (1)	ND (1)	1.21	1.21	ND (1)	239	NS
12/10/2010	ND (1)	ND (1)	ND (1)	0.26	0.26	162	115	NS
12/16/2010	ND (1)	ND (1)	ND (1)	1	1	183	157	NS
01/11/2011	ND (1)	ND (1)	ND (1)	ND (1)	ND (4)	77.9	ND (200)	227
01/25/2011	ND (1)	ND (1)	ND (1)	ND (1)	ND (4)	136	248	ND (110)
02/08/2011	ND (1)	ND (1)	ND (1)	ND (1)	ND (4)	91.5	ND (200)	ND (110)
02/23/2011	ND (1)	ND (1)	ND (1)	ND (1)	ND (4)	109	ND (200)	ND (110)
03/07/2011	ND (1)	ND (1)	ND (1)	ND (1)	ND (4)	64.9	ND (200)	ND (110)
03/22/2011	ND (1)	ND (1)	ND (1)	ND (1)	ND (4)	38.5	ND (200)	ND (110)
04/05/2011	ND (1)	ND (1)	ND (1)	ND (1)	ND (4)	140	217	ND (100)
04/18/2011	ND (1)	ND (1)	ND (1)	ND (1)	ND (4)	140	ND (200)	ND (110)
05/12/2011	ND (1)	ND (1)	ND (1)	ND (1)	ND (4)	262	364	ND (100)
05/24/2011	ND (1)	ND (1)	ND (1)	ND (1)	ND (4)	125	206	ND (100)
06/09/2011	ND (1)	ND (1)	ND (1)	ND (1)	ND (4)	36.7	ND (200)	ND (100)
06/22/2011	ND (1)	ND (1)	ND (1)	ND (1)	ND (4)	73.2	ND (200)	ND (100)
07/07/2011	ND (1)	ND (1)	ND (1)	ND (1)	ND (4)	49.8	ND (200)	ND (110)
07/20/2011	ND (1)	ND (1)	ND (1)	ND (1)	ND (4)	52.9	ND (200)	ND (100)
08/04/2011	ND (1)	ND (1)	ND (1)	ND (1)	ND (4)	34.7	ND (200)	ND (110)
08/16/2011	ND (1)	ND (1)	ND (1)	ND (1)	ND (4)	32.8	ND (200)	ND (110)
09/21/2011	ND (1)	ND (1)	ND (1)	ND (1)	ND (4)	242	312	ND (110)
09/28/2011	ND (1)	ND (1)	ND (1)	ND (1)	ND (4)	235	275	ND (110)
10/20/2011	ND (1)	ND (1)	ND (1)	ND (1)	ND (4)	273	343	ND (110)
10/27/2011	ND (1)	ND (1)	ND (1)	ND (1)	ND (4)	165	252	ND (110)
11/09/2011	ND (1)	ND (1)	ND (1)	ND (1)	ND (4)	89.5	ND (200)	ND (120)
12/21/2011	ND (1)	ND (1)	ND (1)	ND (1)	ND (4)	846	1100	ND (110)
01/10/2012	ND (1)	ND (1)	ND (1)	ND (1)	ND (4)	50.8	ND (200)	ND (110)
01/25/2012	ND (1)	ND (1)	ND (1)	ND (1)	ND (4)	921	784	ND (110)
02/08/2012	ND (1)	ND (1)	ND (1)	ND (1)	ND (4)	501	632	ND (110)
02/24/2012	ND (1)	ND (1)	ND (1)	ND (1)	ND (4)	501	778	ND (110)
03/20/2012	ND (1)	ND (1)	ND (1)	ND (1)	ND (4)	570	703	ND (110)
03/30/2012	ND (1)	ND (1)	ND (1)	ND (1)	ND (4)	494	562	ND (110)
04/10/2012	ND (1)	ND (1)	ND (1)	ND (1)	ND (4)	379	352	ND (110)
04/24/2012	ND (1)	ND (1)	ND (1)	ND (1)	ND (4)	397	574	ND (110)
05/10/2012	ND (1)	ND (1)	ND (1)	ND (1)	ND (4)	403	588	ND (110)
05/22/2012	ND (1)	ND (1)	ND (1)	ND (1)	ND (4)	432	570	114
06/13/2012	ND (1)	ND (1)	ND (1)	ND (1)	ND (4)	585	712	ND (110)
06/27/2012	ND (1)	ND (1)	ND (1)	ND (1)	ND (4)	800	923	ND (110)
07/10/2012	ND (1)	ND (1)	ND (1)	ND (1)	ND (4)	610	1320	ND (120)
07/27/2012	ND (1)	ND (1)	ND (1)	ND (1)	ND (4)	343	510	ND (110)
08/07/2012	ND (1)	ND (1)	ND (1)	ND (1)	ND (4)	188	409	ND (110)
08/17/2012	ND (1)	ND (1)	ND (1)	ND (1)	ND (4)	357	504	ND (120)

Notes:
(µg/L) - Micrograms per Liter

BTEX - Benzene, Toluene, Ethylbenzene, Xylenes
MTBE - Methyl tert-Butyl Ether
TPH-DRO - Total Petroleum Hydrocarbons - Diesel Range Organics
TPH-GRO - Total Petroleum Hydrocarbons - Gasoline Range Organics

ND - Below laboratory detection limit
ND(#) - Not Detected (Reporting Limit)
NS - Not Sampled

Table 5
Offsite Groundwater Extraction Analytical Data
Former Shell Service Station #137675
15600 New Hampshire Avenue, Silver Spring, MD

Sample Date	Benzene (µg/L)	Toluene (µg/L)	Ethylbenzene (µg/L)	Total Xylenes (µg/L)	Total BTEX (µg/L)	MTBE (µg/L)	TPH-GRO (µg/L)	TPH-DRO (µg/L)
Mid-1								
08/23/2012	ND (1)	ND (1)	ND (1)	ND (1)	ND (4)	91.4	ND (200)	ND (100)
09/05/2012	ND (1)	ND (1)	ND (1)	ND (1)	ND (4)	351	507	ND (110)
09/11/2012	ND (1)	ND (1)	ND (1)	ND (1)	ND (4)	315	457	ND (110)
09/17/2012	ND (1)	ND (1)	ND (1)	ND (1)	ND (4)	357	496	ND (110)
09/25/2012	ND (1)	ND (1)	ND (1)	ND (1)	ND (4)	304	463	ND (110)
10/02/2012	ND (2)	ND (2)	ND (2)	ND (2)	ND (8)	385	553	150
10/09/2012	ND (1)	ND (1)	ND (1)	ND (1)	ND (4)	303	383	ND (110)
10/16/2012	ND (1)	ND (1)	ND (1)	ND (1)	ND (4)	354	480	ND (110)
10/23/2012	ND (1)	ND (1)	ND (1)	ND (1)	ND (4)	173	291	ND (110)
11/09/2012	ND (5)	ND (5)	ND (5)	ND (15)	ND (30)	312	578	ND (240)
11/12/2012	ND (1)	ND (1)	ND (1)	ND (1)	ND (4)	263	289	ND (110)
11/20/2012	ND (1)	ND (1)	ND (1)	ND (1)	ND (4)	232	360	ND (110)
11/27/2012	ND (1)	ND (1)	ND (1)	ND (1)	ND (4)	261	421	ND (110)
12/04/2012	ND (1)	ND (1)	ND (1)	ND (1)	ND (4)	239	470	ND (100)
12/20/2012	ND (1)	ND (1)	ND (1)	ND (1)	ND (4)	341	477	ND (110)
01/03/2013	ND (1)	ND (1)	ND (1)	ND (1)	ND (4)	251	468	ND (110)
01/09/2013	ND (1)	ND (1)	ND (1)	ND (1)	ND (4)	269	418	ND (130)
01/18/2013	ND (1)	ND (1)	ND (1)	ND (1)	ND (4)	163	292	ND (110)
02/01/2013	ND (1)	ND (1)	ND (1)	ND (1)	ND (4)	278	391	ND (100)
02/07/2013	ND (1)	ND (1)	ND (1)	ND (1)	ND (4)	303	294	ND (110)
02/14/2013	ND (1)	ND (1)	ND (1)	ND (1)	ND (4)	169	ND (200)	ND (110)
02/21/2013	ND (1)	ND (1)	ND (1)	ND (1)	ND (4)	307	236	ND (110)
03/05/2013	ND (1)	ND (1)	ND (1)	ND (1)	ND (4)	140	ND (200)	ND (100)
03/14/2013	ND (1)	ND (1)	ND (1)	ND (1)	ND (4)	209	274	ND (110)
03/21/2013	ND (1)	ND (1)	ND (1)	ND (1)	ND (4)	226	290	ND (110)
04/04/2013	ND (1)	ND (1)	ND (1)	ND (1)	ND (4)	312	416	ND (110)
04/18/2013	ND (1)	ND (1)	ND (1)	ND (1)	ND (4)	222	289	ND (110)
05/06/2013	ND (1)	ND (1)	ND (1)	ND (1)	ND (4)	227	327	ND (110)
05/21/2013	ND (1)	ND (1)	ND (1)	ND (1)	ND (4)	146	248	NS
05/31/2013	NS	NS	NS	NS	NS	NS	NS	ND (110)
06/04/2013	ND (1)	ND (1)	ND (1)	ND (1)	ND (4)	253	348	ND (110)
06/20/2013	ND (1)	ND (1)	ND (1)	ND (1)	ND (4)	274	412	ND (110)
07/10/2013	ND (1)	ND (1)	ND (1)	ND (1)	ND (4)	224	369	ND (110)
07/18/2013	ND (1)	ND (1)	ND (1)	ND (1)	ND (4)	313	439	ND (110)
08/02/2013	ND (1)	ND (1)	ND (1)	ND (1)	ND (4)	232	356	ND (110)
08/23/2013	ND (1)	ND (1)	ND (1)	ND (1)	ND (4)	326	441	ND (100)
09/06/2013	ND (1)	ND (1)	ND (1)	ND (1)	ND (4)	238	407	ND (110)
09/27/2013	ND (1)	ND (1)	ND (1)	ND (1)	ND (4)	358	420	ND (110)
10/16/2013	ND (1)	ND (1)	ND (1)	ND (1)	ND (4)	276	358	ND (100)
10/25/2013	ND (2)	ND (2)	ND (2)	ND (2)	ND (8)	399	539	ND (110)
11/08/2013	ND (1)	ND (1)	ND (1)	ND (1)	ND (4)	383	479	ND (110)

Notes:
(µg/L) - Micrograms per Liter

BTEX - Benzene, Toluene, Ethylbenzene, Xylenes
MTBE - Methyl tert-Butyl Ether
TPH-DRO - Total Petroleum Hydrocarbons - Diesel Range Organics
TPH-GRO - Total Petroleum Hydrocarbons - Gasoline Range Organics

ND - Below laboratory detection limit
ND(#) - Not Detected (Reporting Limit)
NS - Not Sampled

Table 5
Offsite Groundwater Extraction Analytical Data
Former Shell Service Station #137675
15600 New Hampshire Avenue, Silver Spring, MD

Sample Date	*Benzene (µg/L)*	*Toluene (µg/L)*	*Ethylbenzene (µg/L)*	*Total Xylenes (µg/L)*	*Total BTEX (µg/L)*	*MTBE (µg/L)*	*TPH-GRO (µg/L)*	*TPH-DRO (µg/L)*
Mid-1								
11/22/2013	ND (1)	ND (1)	ND (1)	ND (1)	ND (4)	228	361	ND (110)
12/02/2013	ND (1)	ND (1)	ND (1)	ND (1)	ND (4)	294	389	ND (110)
12/18/2013	ND (2)	ND (2)	ND (2)	ND (2)	ND (8)	462	626	ND (110)
01/03/2014	ND (1)	ND (1)	ND (1)	ND (1)	ND (4)	345	555	ND (100)
02/12/2014	ND (1)	ND (1)	ND (1)	ND (1)	ND (4)	336	433	ND (120)
02/28/2014	ND (1)	ND (1)	ND (1)	ND (1)	ND (4)	254	333	ND (100)
03/14/2014	ND (0.5)	ND (1)	ND (0.5)	ND (1)	ND (3)	167	244	ND (110)
03/28/2014	ND (0.5)	ND (1)	ND (0.5)	ND (1)	ND (3)	267	468	ND (100)
04/04/2014	ND (0.5)	ND (1)	ND (0.5)	ND (1)	ND (3)	207	347	ND (110)
04/25/2014	ND (0.5)	ND (1)	ND (0.5)	ND (1)	ND (3)	263	431	ND (100)
05/02/2014	ND (0.5)	ND (1)	ND (0.5)	ND (1)	ND (3)	179	341	ND (120)
05/14/2014	ND (0.5)	ND (1)	ND (0.5)	ND (1)	ND (3)	165	330	ND (100)
06/13/2014	ND (0.5)	ND (1)	ND (1)	ND (1)	ND (3.5)	232	537	ND (27)
06/26/2014	ND (0.5)	ND (1)	ND (1)	ND (1)	ND (3.5)	23.6	ND (200)	ND (25)

Notes:
(µg/L) - Micrograms per Liter

BTEX - Benzene, Toluene, Ethylbenzene, Xylenes
MTBE - Methyl tert-Butyl Ether
TPH-DRO - Total Petroleum Hydrocarbons - Diesel Range Organics
TPH-GRO - Total Petroleum Hydrocarbons - Gasoline Range Organics

ND - Below laboratory detection limit
ND(#) - Not Detected (Reporting Limit)
NS - Not Sampled

Table 5
Offsite Groundwater Extraction Analytical Data
Former Shell Service Station #137675
15600 New Hampshire Avenue, Silver Spring, MD

Sample Date	*Benzene (µg/L)*	*Toluene (µg/L)*	*Ethylbenzene (µg/L)*	*Total Xylenes (µg/L)*	*Total BTEX (µg/L)*	*MTBE (µg/L)*	*TPH-GRO (µg/L)*	*TPH-DRO (µg/L)*
Mid-2								
12/02/2010	ND (1)	ND (1)	ND (1)	0.27	0.27	ND (1)	ND (100)	NS
12/10/2010	ND (1)	ND (1)	0.47	3.33	3.8	ND (1)	ND (100)	NS
12/16/2010	ND (1)	ND (1)	0.26	2.2	2.46	ND (1)	34	NS
01/11/2011	ND (1)	ND (1)	ND (1)	ND (1)	ND (4)	ND (1)	ND (200)	ND (100)
01/25/2011	ND (1)	ND (1)	ND (1)	ND (1)	ND (4)	ND (1)	ND (200)	ND (100)
02/08/2011	ND (1)	ND (1)	ND (1)	ND (1)	ND (4)	ND (1)	ND (200)	ND (100)
02/23/2011	ND (1)	ND (1)	ND (1)	ND (1)	ND (4)	ND (1)	ND (200)	ND (110)
03/07/2011	ND (1)	ND (1)	ND (1)	ND (1)	ND (4)	0.31 J	ND (200)	ND (100)
03/22/2011	ND (1)	ND (1)	ND (1)	ND (1)	ND (4)	6.1	ND (200)	ND (110)
04/05/2011	ND (1)	ND (1)	ND (1)	ND (1)	ND (4)	25.3	ND (200)	ND (100)
04/18/2011	ND (1)	ND (1)	ND (1)	ND (1)	ND (4)	45	ND (200)	ND (110)
05/12/2011	ND (1)	ND (1)	ND (1)	ND (1)	ND (4)	27.4	ND (200)	ND (100)
05/24/2011	ND (1)	ND (1)	ND (1)	ND (1)	ND (4)	72.6	ND (200)	ND (110)
06/09/2011	ND (1)	ND (1)	ND (1)	ND (1)	ND (4)	99.1	ND (200)	ND (110)
06/22/2011	ND (1)	ND (1)	ND (1)	ND (1)	ND (4)	96.2	ND (200)	ND (100)
07/07/2011	ND (1)	ND (1)	ND (1)	ND (1)	ND (4)	90.1	ND (200)	ND (100)
07/20/2011	ND (1)	ND (1)	ND (1)	ND (1)	ND (4)	96.6	ND (200)	ND (100)
08/04/2011	ND (1)	ND (1)	ND (1)	ND (1)	ND (4)	99.4	ND (200)	ND (110)
08/16/2011	ND (1)	ND (1)	ND (1)	ND (1)	ND (4)	87.4	ND (200)	ND (100)
09/21/2011	ND (1)	ND (1)	ND (1)	ND (1)	ND (4)	64.8	ND (200)	ND (110)
09/28/2011	ND (1)	ND (1)	ND (1)	ND (1)	ND (4)	62.6	ND (200)	ND (110)
10/20/2011	ND (1)	ND (1)	ND (1)	ND (1)	ND (4)	66.5	ND (200)	ND (110)
10/27/2011	ND (1)	ND (1)	ND (1)	ND (1)	ND (4)	58.2	ND (200)	ND (100)
11/09/2011	ND (1)	ND (1)	ND (1)	ND (1)	ND (4)	65.2	ND (200)	ND (130)
12/21/2011	ND (1)	ND (1)	ND (1)	ND (1)	ND (4)	55.5	ND (200)	ND (110)
01/10/2012	ND (1)	ND (1)	ND (1)	ND (1)	ND (4)	285	384	ND (110)
01/25/2012	ND (1)	ND (1)	ND (1)	ND (1)	ND (4)	352	399	ND (110)
02/08/2012	ND (1)	ND (1)	ND (1)	ND (1)	ND (4)	422	521	ND (110)
02/24/2012	ND (1)	ND (1)	ND (1)	ND (1)	ND (4)	501	589	ND (110)
03/20/2012	ND (1)	ND (1)	ND (1)	ND (1)	ND (4)	ND (1)	ND (200)	ND (110)
03/30/2012	ND (1)	ND (1)	ND (1)	ND (1)	ND (4)	ND (1)	ND (200)	ND (110)
04/10/2012	ND (1)	ND (1)	ND (1)	ND (1)	ND (4)	ND (1)	ND (200)	ND (110)
04/24/2012	ND (1)	ND (1)	ND (1)	ND (1)	ND (4)	ND (1)	ND (200)	ND (120)
05/10/2012	ND (1)	ND (1)	ND (1)	ND (1)	ND (4)	11.3	ND (200)	ND (110)
05/22/2012	ND (1)	ND (1)	ND (1)	ND (1)	ND (4)	84.3	ND (200)	ND (110)
06/13/2012	ND (1)	ND (1)	ND (1)	ND (1)	ND (4)	282	336	ND (110)
06/27/2012	ND (1)	ND (1)	ND (1)	ND (1)	ND (4)	271	381	ND (110)
07/10/2012	ND (1)	ND (1)	ND (1)	ND (1)	ND (4)	407	467	ND (120)
07/27/2012	ND (1)	ND (1)	ND (1)	ND (1)	ND (4)	469	536	ND (110)
08/07/2012	ND (1)	ND (1)	ND (1)	ND (1)	ND (4)	462	564	ND (110)
08/17/2012	ND (1)	ND (1)	ND (1)	ND (1)	ND (4)	387	525	ND (120)

Notes:
(µg/L) - Micrograms per Liter

BTEX - Benzene, Toluene, Ethylbenzene, Xylenes
MTBE - Methyl tert-Butyl Ether
TPH-DRO - Total Petroleum Hydrocarbons - Diesel Range Organics
TPH-GRO - Total Petroleum Hydrocarbons - Gasoline Range Organics

ND - Below laboratory detection limit
ND(#) - Not Detected (Reporting Limit)
NS - Not Sampled

Table 5
Offsite Groundwater Extraction Analytical Data
Former Shell Service Station #137675
15600 New Hampshire Avenue, Silver Spring, MD

Sample Date	Benzene (µg/L)	Toluene (µg/L)	Ethylbenzene (µg/L)	Total Xylenes (µg/L)	Total BTEX (µg/L)	MTBE (µg/L)	TPH-GRO (µg/L)	TPH-DRO (µg/L)
Mid-2								
08/23/2012	ND (1)	ND (1)	ND (1)	ND (1)	ND (4)	411	510	ND (100)
09/05/2012	ND (1)	ND (1)	ND (1)	ND (1)	ND (4)	ND (1)	ND (200)	ND (110)
09/11/2012	ND (1)	ND (1)	ND (1)	ND (1)	ND (4)	0.44 J	ND (200)	ND (120)
09/17/2012	ND (1)	ND (1)	ND (1)	ND (1)	ND (4)	1.6	ND (200)	ND (110)
09/25/2012	ND (1)	ND (1)	ND (1)	ND (1)	ND (4)	16.9	ND (200)	ND (110)
10/02/2012	ND (1)	ND (1)	ND (1)	ND (1)	ND (4)	10.8	ND (200)	ND (120)
10/09/2012	ND (1)	ND (1)	ND (1)	ND (1)	ND (4)	30.4	ND (200)	ND (110)
10/16/2012	ND (1)	ND (1)	ND (1)	ND (1)	ND (4)	72.3	ND (200)	ND (110)
10/23/2012	ND (1)	ND (1)	ND (1)	ND (1)	ND (4)	69.3	ND (200)	ND (110)
11/09/2012	ND (1)	ND (1)	ND (1)	ND (3)	ND (6)	84.9	166	ND (240)
11/12/2012	ND (1)	ND (1)	ND (1)	ND (1)	ND (4)	124	ND (200)	ND (110)
11/20/2012	ND (1)	ND (1)	ND (1)	ND (1)	ND (4)	141	ND (200)	ND (110)
11/27/2012	ND (1)	ND (1)	ND (1)	ND (1)	ND (4)	163	290	ND (110)
12/04/2012	ND (1)	ND (1)	ND (1)	ND (1)	ND (4)	134	290	ND (110)
12/20/2012	ND (1)	ND (1)	ND (1)	ND (1)	ND (4)	ND (1)	ND (200)	ND (110)
01/03/2013	ND (1)	ND (1)	ND (1)	ND (1)	ND (4)	ND (1)	ND (200)	ND (120)
01/09/2013	ND (1)	ND (1)	ND (1)	ND (1)	ND (4)	ND (1)	ND (200)	ND (110)
01/18/2013	ND (1)	ND (1)	ND (1)	ND (1)	ND (4)	ND (1)	ND (200)	ND (110)
02/01/2013	ND (1)	ND (1)	ND (1)	ND (1)	ND (4)	5.5	ND (200)	ND (100)
02/07/2013	ND (1)	ND (1)	ND (1)	ND (1)	ND (4)	10	ND (200)	ND (110)
02/14/2013	ND (1)	ND (1)	ND (1)	ND (1)	ND (4)	25.3	ND (200)	ND (110)
02/21/2013	ND (1)	ND (1)	ND (1)	ND (1)	ND (4)	57.1	ND (200)	ND (110)
03/05/2013	ND (1)	ND (1)	ND (1)	ND (1)	ND (4)	95.7	ND (200)	482
03/14/2013	ND (1)	ND (1)	ND (1)	ND (1)	ND (4)	102	ND (200)	ND (110)
03/21/2013	ND (1)	ND (1)	ND (1)	ND (1)	ND (4)	128	ND (200)	348
04/04/2013	ND (1)	ND (1)	ND (1)	ND (1)	ND (4)	160	244	ND (110)
04/18/2013	ND (1)	ND (1)	ND (1)	ND (1)	ND (4)	176	226	ND (110)
05/06/2013	ND (1)	ND (1)	ND (1)	ND (1)	ND (4)	ND (1)	ND (200)	ND (110)
05/21/2013	ND (1)	ND (1)	ND (1)	ND (1)	ND (4)	0.21 J	ND (200)	NS
05/31/2013	NS	NS	NS	NS	NS	NS	NS	ND (110)
06/04/2013	ND (1)	ND (1)	ND (1)	ND (1)	ND (4)	ND (1)	ND (200)	ND (110)
06/20/2013	ND (1)	ND (1)	ND (1)	ND (1)	ND (4)	2.8	ND (200)	636
07/10/2013	ND (1)	ND (1)	ND (1)	ND (1)	ND (4)	24.8	ND (200)	ND (110)
07/18/2013	ND (1)	ND (1)	ND (1)	ND (1)	ND (4)	16.3	ND (200)	ND (110)
08/02/2013	ND (1)	ND (1)	ND (1)	ND (1)	ND (4)	18.7	ND (200)	ND (110)
08/23/2013	ND (1)	ND (1)	ND (1)	ND (1)	ND (4)	63.1	ND (200)	ND (100)
09/06/2013	ND (1)	ND (1)	ND (1)	ND (1)	ND (4)	84.5	ND (200)	ND (110)
09/27/2013	ND (1)	ND (1)	ND (1)	ND (1)	ND (4)	109	ND (200)	ND (100)
10/16/2013	ND (1)	ND (1)	ND (1)	ND (1)	ND (4)	177	233	ND (100)
10/25/2013	ND (1)	ND (1)	ND (1)	ND (1)	ND (4)	129	ND (200)	ND (110)
11/08/2013	ND (1)	ND (1)	ND (1)	ND (1)	ND (4)	ND (1)	ND (200)	ND (110)

Notes:
(µg/L) - Micrograms per Liter

BTEX - Benzene, Toluene, Ethylbenzene, Xylenes
MTBE - Methyl tert-Butyl Ether
TPH-DRO - Total Petroleum Hydrocarbons - Diesel Range Organics
TPH-GRO - Total Petroleum Hydrocarbons - Gasoline Range Organics

ND - Below laboratory detection limit
ND(#) - Not Detected (Reporting Limit)
NS - Not Sampled

Table 5
Offsite Groundwater Extraction Analytical Data
Former Shell Service Station #137675
15600 New Hampshire Avenue, Silver Spring, MD

Sample Date	*Benzene (µg/L)*	*Toluene (µg/L)*	*Ethylbenzene (µg/L)*	*Total Xylenes (µg/L)*	*Total BTEX (µg/L)*	*MTBE (µg/L)*	*TPH-GRO (µg/L)*	*TPH-DRO (µg/L)*
Mid-2								
11/22/2013	ND (1)	ND (1)	ND (1)	ND (1)	ND (4)	ND (1)	ND (200)	ND (110)
12/02/2013	ND (1)	ND (1)	ND (1)	ND (1)	ND (4)	ND (1)	ND (200)	ND (110)
12/18/2013	ND (1)	ND (1)	ND (1)	ND (1)	ND (4)	ND (1)	ND (200)	ND (110)
01/03/2014	ND (1)	ND (1)	ND (1)	ND (1)	ND (4)	1.1	ND (200)	ND (100)
01/31/2014	ND (1)	ND (1)	ND (1)	ND (1)	ND (4)	ND (1)	ND (200)	ND (100)
02/12/2014	ND (1)	ND (1)	ND (1)	ND (1)	ND (4)	ND (1)	ND (200)	ND (100)
02/28/2014	ND (1)	ND (1)	ND (1)	ND (1)	ND (4)	0.39 J	ND (200)	ND (100)
03/14/2014	ND (0.5)	ND (1)	ND (0.5)	ND (1)	ND (3)	1.9	ND (200)	ND (100)
03/28/2014	ND (0.5)	ND (1)	ND (0.5)	ND (1)	ND (3)	8	ND (200)	ND (100)
04/04/2014	ND (0.5)	ND (1)	ND (0.5)	ND (1)	ND (3)	16.7	ND (200)	ND (100)
04/25/2014	ND (0.5)	ND (1)	ND (0.5)	ND (1)	ND (3)	52.9	ND (200)	ND (100)
05/02/2014	ND (0.5)	ND (1)	ND (0.5)	ND (1)	ND (3)	90	226	ND (110)
05/14/2014	ND (0.5)	ND (1)	ND (0.5)	ND (1)	ND (3)	130	278	ND (100)
06/13/2014	ND (0.5)	ND (1)	ND (1)	ND (1)	ND (3.5)	ND (1)	ND (200)	ND (25)
06/26/2014	ND (0.5)	ND (1)	ND (1)	ND (1)	ND (3.5)	ND (1)	ND (200)	ND (25)

Notes:
(µg/L) - Micrograms per Liter

BTEX - Benzene, Toluene, Ethylbenzene, Xylenes
MTBE - Methyl tert-Butyl Ether
TPH-DRO - Total Petroleum Hydrocarbons - Diesel Range Organics
TPH-GRO - Total Petroleum Hydrocarbons - Gasoline Range Organics

ND - Below laboratory detection limit
ND(#) - Not Detected (Reporting Limit)
NS - Not Sampled

Table 5
Offsite Groundwater Extraction Analytical Data
Former Shell Service Station #137675
15600 New Hampshire Avenue, Silver Spring, MD

Sample Date	Benzene (µg/L)	Toluene (µg/L)	Ethylbenzene (µg/L)	Total Xylenes (µg/L)	Total BTEX (µg/L)	MTBE (µg/L)	TPH-GRO (µg/L)	TPH-DRO (µg/L)
Mid-3								
12/02/2010	ND (1)	ND (1)	ND (1)	ND (1)	ND (4)	ND (1)	ND (100)	NS
12/10/2010	ND (1)	ND (1)	ND (1)	0.72	0.72	ND (1)	ND (100)	NS
12/16/2010	ND (1)	ND (1)	ND (1)	ND (1)	ND (4)	ND (1)	ND (100)	NS
01/11/2011	ND (1)	ND (1)	ND (1)	0.38 J	0.38	ND (1)	ND (200)	ND (100)
01/25/2011	ND (1)	ND (1)	ND (1)	ND (1)	ND (4)	ND (1)	ND (200)	ND (100)
02/08/2011	ND (1)	ND (1)	ND (1)	ND (1)	ND (4)	ND (1)	ND (200)	ND (100)
02/23/2011	ND (1)	ND (1)	ND (1)	ND (1)	ND (4)	ND (1)	ND (200)	ND (100)
03/07/2011	ND (1)	ND (1)	ND (1)	ND (1)	ND (4)	ND (1)	ND (200)	ND (100)
03/22/2011	ND (1)	ND (1)	ND (1)	ND (1)	ND (4)	ND (1)	ND (200)	ND (100)
04/05/2011	ND (1)	ND (1)	ND (1)	ND (1)	ND (4)	ND (1)	ND (200)	ND (100)
04/18/2011	ND (1)	ND (1)	ND (1)	ND (1)	ND (4)	ND (1)	ND (200)	ND (110)
05/12/2011	ND (1)	ND (1)	ND (1)	ND (1)	ND (4)	ND (1)	ND (200)	ND (100)
05/24/2011	ND (1)	ND (1)	ND (1)	ND (1)	ND (4)	ND (1)	ND (200)	ND (100)
06/09/2011	ND (1)	ND (1)	ND (1)	ND (1)	ND (4)	ND (1)	ND (200)	ND (110)
06/22/2011	ND (1)	ND (1)	ND (1)	ND (1)	ND (4)	ND (1)	ND (200)	ND (100)
07/07/2011	ND (1)	ND (1)	ND (1)	ND (1)	ND (4)	ND (1)	ND (200)	ND (100)
07/20/2011	ND (1)	ND (1)	ND (1)	ND (1)	ND (4)	ND (1)	ND (200)	ND (110)
08/04/2011	ND (1)	ND (1)	ND (1)	ND (1)	ND (4)	ND (1)	ND (200)	ND (110)
08/16/2011	ND (1)	ND (1)	ND (1)	ND (1)	ND (4)	ND (1)	ND (200)	ND (100)
09/21/2011	ND (1)	ND (1)	ND (1)	ND (1)	ND (4)	ND (1)	ND (200)	ND (110)
09/28/2011	ND (1)	ND (1)	ND (1)	ND (1)	ND (4)	ND (1)	ND (200)	ND (110)
10/20/2011	ND (1)	ND (1)	ND (1)	ND (1)	ND (4)	ND (1)	ND (200)	ND (100)
10/27/2011	ND (1)	ND (1)	ND (1)	ND (1)	ND (4)	ND (1)	ND (200)	ND (110)
11/09/2011	ND (1)	ND (1)	ND (1)	ND (1)	ND (4)	ND (1)	ND (200)	ND (120)
12/21/2011	ND (1)	ND (1)	ND (1)	ND (1)	ND (4)	ND (1)	ND (200)	ND (110)
01/10/2012	ND (1)	ND (1)	ND (1)	ND (1)	ND (4)	0.6 J	ND (200)	ND (110)
01/25/2012	ND (1)	ND (1)	ND (1)	ND (1)	ND (4)	ND (1)	ND (200)	ND (110)
02/08/2012	ND (1)	ND (1)	ND (1)	ND (1)	ND (4)	4.3	ND (200)	ND (110)
02/24/2012	ND (1)	ND (1)	ND (1)	ND (1)	ND (4)	41.1	ND (200)	ND (110)
03/20/2012	ND (1)	ND (1)	ND (1)	ND (1)	ND (4)	ND (1)	ND (200)	ND (110)
03/30/2012	ND (1)	ND (1)	ND (1)	ND (1)	ND (4)	ND (1)	ND (200)	ND (110)
04/10/2012	ND (1)	ND (1)	ND (1)	ND (1)	ND (4)	ND (1)	ND (200)	ND (110)
04/24/2012	ND (1)	ND (1)	ND (1)	ND (1)	ND (4)	ND (1)	ND (200)	ND (110)
05/10/2012	ND (1)	ND (1)	ND (1)	ND (1)	ND (4)	ND (1)	ND (200)	ND (110)
05/22/2012	ND (1)	ND (1)	ND (1)	ND (1)	ND (4)	ND (1)	ND (200)	ND (110)
06/13/2012	ND (1)	ND (1)	ND (1)	ND (1)	ND (4)	ND (1)	ND (200)	ND (110)
06/27/2012	ND (1)	ND (1)	ND (1)	ND (1)	ND (4)	ND (1)	ND (200)	ND (110)
07/10/2012	ND (1)	ND (1)	ND (1)	ND (1)	ND (4)	3.8	ND (200)	ND (110)
07/27/2012	ND (1)	ND (1)	ND (1)	ND (1)	ND (4)	16.9	ND (200)	ND (110)
08/07/2012	ND (1)	ND (1)	ND (1)	ND (1)	ND (4)	60.5	ND (200)	ND (110)
08/17/2012	ND (1)	ND (1)	ND (1)	ND (1)	ND (4)	105	ND (200)	ND (130)

Notes:
(µg/L) - Micrograms per Liter

BTEX - Benzene, Toluene, Ethylbenzene, Xylenes
MTBE - Methyl tert-Butyl Ether
TPH-DRO - Total Petroleum Hydrocarbons - Diesel Range Organics
TPH-GRO - Total Petroleum Hydrocarbons - Gasoline Range Organics

ND - Below laboratory detection limit
ND(#) - Not Detected (Reporting Limit)
NS - Not Sampled

Table 5
Offsite Groundwater Extraction Analytical Data
Former Shell Service Station #137675
15600 New Hampshire Avenue, Silver Spring, MD

Sample Date	Benzene (µg/L)	Toluene (µg/L)	Ethylbenzene (µg/L)	Total Xylenes (µg/L)	Total BTEX (µg/L)	MTBE (µg/L)	TPH-GRO (µg/L)	TPH-DRO (µg/L)
Mid-3								
08/23/2012	ND (1)	ND (1)	ND (1)	ND (1)	ND (4)	154	225	ND (100)
09/05/2012	ND (1)	ND (1)	ND (1)	ND (1)	ND (4)	ND (1)	ND (200)	ND (110)
09/11/2012	ND (1)	ND (1)	ND (1)	ND (1)	ND (4)	ND (1)	ND (200)	ND (120)
09/17/2012	ND (1)	ND (1)	ND (1)	ND (1)	ND (4)	0.37 J	ND (200)	ND (110)
09/25/2012	ND (1)	ND (1)	ND (1)	ND (1)	ND (4)	ND (1)	ND (200)	ND (110)
10/02/2012	ND (1)	ND (1)	ND (1)	ND (1)	ND (4)	0.23 J	ND (200)	ND (120)
10/09/2012	ND (1)	ND (1)	ND (1)	ND (1)	ND (4)	ND (1)	ND (200)	ND (110)
10/16/2012	ND (1)	ND (1)	ND (1)	ND (1)	ND (4)	ND (1)	ND (200)	ND (100)
10/23/2012	ND (1)	ND (1)	ND (1)	ND (1)	ND (4)	ND (1)	ND (200)	ND (110)
11/09/2012	ND (1)	ND (1)	ND (1)	ND (3)	ND (6)	ND (1)	ND (100)	ND (240)
11/12/2012	ND (1)	ND (1)	ND (1)	ND (1)	ND (4)	ND (1)	ND (200)	ND (110)
11/20/2012	ND (1)	ND (1)	ND (1)	ND (1)	ND (4)	0.25 J	ND (200)	ND (110)
11/27/2012	ND (1)	ND (1)	ND (1)	ND (1)	ND (4)	0.34 J	ND (200)	ND (110)
12/04/2012	ND (1)	ND (1)	ND (1)	ND (1)	ND (4)	0.2 J	ND (200)	ND (110)
12/20/2012	ND (1)	ND (1)	ND (1)	ND (1)	ND (4)	ND (1)	ND (200)	ND (110)
01/03/2013	ND (1)	ND (1)	ND (1)	ND (1)	ND (4)	ND (1)	ND (200)	ND (110)
01/09/2013	ND (1)	ND (1)	ND (1)	ND (1)	ND (4)	ND (1)	ND (200)	ND (120)
01/18/2013	ND (1)	ND (1)	ND (1)	ND (1)	ND (4)	ND (1)	ND (200)	ND (110)
02/01/2013	ND (1)	ND (1)	ND (1)	ND (1)	ND (4)	ND (1)	ND (200)	ND (100)
02/07/2013	ND (1)	ND (1)	ND (1)	ND (1)	ND (4)	ND (1)	ND (200)	ND (110)
02/14/2013	ND (1)	ND (1)	ND (1)	ND (1)	ND (4)	ND (1)	ND (200)	ND (110)
02/21/2013	ND (1)	ND (1)	ND (1)	ND (1)	ND (4)	ND (1)	ND (200)	ND (110)
03/05/2013	ND (1)	ND (1)	ND (1)	ND (1)	ND (4)	ND (1)	ND (200)	ND (110)
03/14/2013	ND (1)	ND (1)	ND (1)	ND (1)	ND (4)	ND (1)	ND (200)	ND (110)
03/21/2013	ND (1)	ND (1)	ND (1)	ND (1)	ND (4)	ND (1)	ND (200)	227
04/04/2013	ND (1)	ND (1)	ND (1)	ND (1)	ND (4)	1.3	ND (200)	ND (110)
04/18/2013	ND (1)	ND (1)	ND (1)	ND (1)	ND (4)	6.2	ND (200)	ND (100)
05/06/2013	ND (1)	ND (1)	ND (1)	ND (1)	ND (4)	ND (1)	ND (200)	ND (110)
05/21/2013	ND (1)	ND (1)	ND (1)	ND (1)	ND (4)	ND (1)	ND (200)	NS
05/31/2013	NS	NS	NS	NS	NS	NS	NS	ND (110)
06/04/2013	ND (1)	ND (1)	ND (1)	ND (1)	ND (4)	ND (1)	ND (200)	ND (110)
06/20/2013	ND (1)	ND (1)	ND (1)	ND (1)	ND (4)	ND (1)	ND (200)	ND (100)
07/10/2013	ND (1)	ND (1)	ND (1)	ND (1)	ND (4)	ND (1)	ND (200)	ND (110)
07/18/2013	ND (1)	ND (1)	ND (1)	ND (1)	ND (4)	ND (1)	ND (200)	ND (110)
08/02/2013	ND (1)	ND (1)	ND (1)	ND (1)	ND (4)	ND (1)	ND (200)	ND (110)
08/23/2013	ND (1)	ND (1)	ND (1)	ND (1)	ND (4)	ND (1)	ND (200)	ND (100)
09/06/2013	ND (1)	ND (1)	ND (1)	ND (1)	ND (4)	ND (1)	ND (200)	ND (110)
09/27/2013	ND (1)	ND (1)	ND (1)	ND (1)	ND (4)	ND (1)	ND (200)	ND (100)
10/16/2013	ND (1)	ND (1)	ND (1)	ND (1)	ND (4)	0.7 J	ND (200)	ND (100)
10/25/2013	ND (1)	ND (1)	ND (1)	ND (1)	ND (4)	0.6 J	ND (200)	ND (110)
11/08/2013	ND (1)	ND (1)	ND (1)	ND (1)	ND (4)	ND (1)	ND (200)	ND (110)

Notes:
(µg/L) - Micrograms per Liter

BTEX - Benzene, Toluene, Ethylbenzene, Xylenes
MTBE - Methyl tert-Butyl Ether
TPH-DRO - Total Petroleum Hydrocarbons - Diesel Range Organics
TPH-GRO - Total Petroleum Hydrocarbons - Gasoline Range Organics

ND - Below laboratory detection limit
ND(#) - Not Detected (Reporting Limit)
NS - Not Sampled

Table 5
Offsite Groundwater Extraction Analytical Data
Former Shell Service Station #137675
15600 New Hampshire Avenue, Silver Spring, MD

Sample Date	*Benzene (µg/L)*	*Toluene (µg/L)*	*Ethylbenzene (µg/L)*	*Total Xylenes (µg/L)*	*Total BTEX (µg/L)*	*MTBE (µg/L)*	*TPH-GRO (µg/L)*	*TPH-DRO (µg/L)*
Mid-3								
11/22/2013	ND (1)	ND (1)	ND (1)	ND (1)	ND (4)	ND (1)	ND (200)	ND (100)
12/02/2013	ND (1)	ND (1)	ND (1)	ND (1)	ND (4)	ND (1)	ND (200)	ND (110)
12/18/2013	ND (1)	ND (1)	ND (1)	ND (1)	ND (4)	ND (1)	ND (200)	ND (110)
01/03/2014	ND (1)	ND (1)	ND (1)	ND (1)	ND (4)	ND (1)	ND (200)	ND (100)
01/31/2014	ND (1)	ND (1)	ND (1)	ND (1)	ND (4)	ND (1)	ND (200)	ND (100)
02/12/2014	ND (1)	ND (1)	ND (1)	ND (1)	ND (4)	ND (1)	ND (200)	ND (170)
02/28/2014	ND (1)	ND (1)	ND (1)	ND (1)	ND (4)	ND (1)	ND (200)	ND (100)
03/14/2014	ND (0.5)	ND (1)	ND (0.5)	ND (1)	ND (3)	ND (1)	ND (200)	ND (100)
03/28/2014	ND (0.5)	ND (1)	ND (0.5)	ND (1)	ND (3)	ND (1)	ND (200)	ND (100)
04/04/2014	ND (0.5)	ND (1)	ND (0.5)	ND (1)	ND (3)	ND (1)	ND (200)	ND (100)
04/25/2014	ND (0.5)	ND (1)	ND (0.5)	ND (1)	ND (3)	ND (1)	ND (200)	ND (10000)
05/02/2014	ND (0.5)	ND (1)	ND (0.5)	ND (1)	ND (3)	ND (1)	ND (200)	ND (100)
05/14/2014	ND (0.5)	ND (1)	ND (0.5)	ND (1)	ND (3)	ND (1)	ND (200)	ND (100)
06/13/2014	ND (0.5)	ND (1)	ND (1)	ND (1)	ND (3.5)	ND (1)	ND (200)	ND (28)
06/26/2014	ND (0.5)	ND (1)	ND (1)	ND (1)	ND (3.5)	ND (1)	ND (200)	ND (36)

Notes:
(µg/L) - Micrograms per Liter

BTEX - Benzene, Toluene, Ethylbenzene, Xylenes
MTBE - Methyl tert-Butyl Ether
TPH-DRO - Total Petroleum Hydrocarbons - Diesel Range Organics
TPH-GRO - Total Petroleum Hydrocarbons - Gasoline Range Organics

ND - Below laboratory detection limit
ND(#) - Not Detected (Reporting Limit)
NS - Not Sampled

Table 5
Offsite Groundwater Extraction Analytical Data
Former Shell Service Station #137675
15600 New Hampshire Avenue, Silver Spring, MD

Sample Date	Benzene (µg/L)	Toluene (µg/L)	Ethylbenzene (µg/L)	Total Xylenes (µg/L)	Total BTEX (µg/L)	MTBE (µg/L)	TPH-GRO (µg/L)	TPH-DRO (µg/L)
Offsite Effluent								
12/02/2010	ND (1)	ND (1)	ND (1)	1.44	1.44	ND (1)	NS	NS
12/10/2010	ND (1)	ND (1)	ND (1)	1.19	1.19	ND (1)	NS	NS
12/16/2010	ND (1)	ND (1)	0.4	4.1	4.5	ND (1)	NS	NS
01/11/2011	ND (1)	ND (1)	ND (1)	ND (1)	ND (4)	ND (1)	ND (200)	ND (110)
01/25/2011	ND (1)	ND (1)	ND (1)	ND (1)	ND (4)	ND (1)	ND (200)	ND (100)
02/08/2011	ND (1)	ND (1)	ND (1)	ND (1)	ND (4)	ND (1)	ND (200)	ND (110)
02/23/2011	ND (1)	ND (1)	ND (1)	ND (1)	ND (4)	ND (1)	ND (200)	ND (100)
03/07/2011	ND (1)	ND (1)	ND (1)	ND (1)	ND (4)	ND (1)	ND (200)	ND (110)
03/22/2011	ND (1)	ND (1)	ND (1)	ND (1)	ND (4)	ND (1)	ND (200)	ND (100)
04/05/2011	ND (1)	ND (1)	ND (1)	ND (1)	ND (4)	ND (1)	ND (200)	ND (100)
04/18/2011	ND (1)	ND (1)	ND (1)	ND (1)	ND (4)	ND (1)	ND (200)	ND (110)
05/12/2011	ND (1)	ND (1)	ND (1)	ND (1)	ND (4)	ND (1)	ND (200)	ND (100)
05/24/2011	ND (1)	ND (1)	ND (1)	ND (1)	ND (4)	ND (1)	ND (200)	ND (100)
06/09/2011	ND (1)	ND (1)	ND (1)	ND (1)	ND (4)	ND (1)	ND (200)	ND (100)
06/22/2011	ND (1)	ND (1)	ND (1)	ND (1)	ND (4)	ND (1)	ND (200)	ND (100)
07/07/2011	ND (1)	ND (1)	ND (1)	ND (1)	ND (4)	ND (1)	ND (200)	ND (100)
07/20/2011	ND (1)	ND (1)	ND (1)	ND (1)	ND (4)	ND (1)	ND (200)	ND (100)
08/04/2011	ND (1)	ND (1)	ND (1)	ND (1)	ND (4)	ND (1)	ND (200)	ND (110)
08/16/2011	ND (1)	ND (1)	ND (1)	ND (1)	ND (4)	ND (1)	ND (200)	ND (100)
09/21/2011	ND (1)	ND (1)	ND (1)	ND (1)	ND (4)	ND (1)	ND (200)	ND (110)
09/28/2011	ND (1)	ND (1)	ND (1)	ND (1)	ND (4)	ND (1)	ND (200)	ND (110)
10/20/2011	ND (1)	ND (1)	ND (1)	ND (1)	ND (4)	ND (1)	ND (200)	ND (110)
10/27/2011	ND (1)	ND (1)	ND (1)	ND (1)	ND (4)	ND (1)	ND (200)	ND (110)
11/09/2011	ND (1)	ND (1)	ND (1)	ND (1)	ND (4)	ND (1)	ND (200)	ND (120)
12/21/2011	ND (1)	ND (1)	ND (1)	ND (1)	ND (4)	ND (1)	ND (200)	ND (110)
01/10/2012	ND (1)	ND (1)	ND (1)	ND (1)	ND (4)	ND (1)	ND (200)	ND (110)
01/25/2012	ND (1)	ND (1)	ND (1)	ND (1)	ND (4)	ND (1)	ND (200)	ND (120)
02/08/2012	ND (1)	ND (1)	ND (1)	ND (1)	ND (4)	ND (1)	ND (200)	ND (110)
02/24/2012	ND (1)	ND (1)	ND (1)	ND (1)	ND (4)	ND (1)	ND (200)	ND (110)
03/20/2012	ND (1)	ND (1)	ND (1)	ND (1)	ND (4)	ND (1)	ND (200)	ND (110)
03/30/2012	ND (1)	ND (1)	ND (1)	ND (1)	ND (4)	ND (1)	ND (200)	ND (110)
04/10/2012	ND (1)	ND (1)	ND (1)	ND (1)	ND (4)	ND (1)	ND (200)	ND (110)
04/24/2012	ND (1)	ND (1)	ND (1)	ND (1)	ND (4)	ND (1)	ND (200)	ND (120)
05/10/2012	ND (1)	ND (1)	ND (1)	ND (1)	ND (4)	0.71 J	ND (200)	ND (110)
05/22/2012	ND (1)	ND (1)	ND (1)	ND (1)	ND (4)	0.52 J	ND (200)	ND (110)
06/13/2012	ND (1)	ND (1)	ND (1)	ND (1)	ND (4)	ND (1)	ND (200)	ND (110)
06/27/2012	ND (1)	ND (1)	ND (1)	ND (1)	ND (4)	ND (1)	ND (200)	ND (110)
07/10/2012	ND (1)	ND (1)	ND (1)	ND (1)	ND (4)	ND (1)	ND (200)	ND (110)
07/27/2012	ND (1)	ND (1)	ND (1)	ND (1)	ND (4)	ND (1)	ND (200)	ND (130)
08/07/2012	ND (1)	ND (1)	ND (1)	ND (1)	ND (4)	ND (1)	ND (200)	ND (110)
08/17/2012	ND (1)	ND (1)	ND (1)	ND (1)	ND (4)	ND (1)	ND (200)	ND (120)

Notes:
(µg/L) - Micrograms per Liter

BTEX - Benzene, Toluene, Ethylbenzene, Xylenes
MTBE - Methyl tert-Butyl Ether
TPH-DRO - Total Petroleum Hydrocarbons - Diesel Range Organics
TPH-GRO - Total Petroleum Hydrocarbons - Gasoline Range Organics

ND - Below laboratory detection limit
ND(#) - Not Detected (Reporting Limit)
NS - Not Sampled

Table 5
Offsite Groundwater Extraction Analytical Data
Former Shell Service Station #137675
15600 New Hampshire Avenue, Silver Spring, MD

Sample Date	Benzene (µg/L)	Toluene (µg/L)	Ethylbenzene (µg/L)	Total Xylenes (µg/L)	Total BTEX (µg/L)	MTBE (µg/L)	TPH-GRO (µg/L)	TPH-DRO (µg/L)
Offsite Effluent								
08/23/2012	ND (1)	ND (1)	ND (1)	ND (1)	ND (4)	ND (1)	ND (200)	ND (100)
09/05/2012	ND (1)	ND (1)	ND (1)	ND (1)	ND (4)	ND (1)	ND (200)	ND (110)
09/11/2012	ND (1)	ND (1)	ND (1)	ND (1)	ND (4)	ND (1)	ND (200)	ND (110)
09/17/2012	ND (1)	ND (1)	ND (1)	ND (1)	ND (4)	0.5 J	ND (200)	ND (110)
09/25/2012	ND (1)	ND (1)	ND (1)	ND (1)	ND (4)	ND (1)	ND (200)	ND (110)
10/02/2012	ND (1)	ND (1)	ND (1)	ND (1)	ND (4)	0.43 J	ND (200)	ND (110)
10/09/2012	ND (1)	ND (1)	ND (1)	ND (1)	ND (4)	ND (1)	ND (200)	ND (110)
10/16/2012	ND (1)	ND (1)	ND (1)	ND (1)	ND (4)	ND (1)	ND (200)	ND (100)
10/23/2012	ND (1)	ND (1)	ND (1)	ND (1)	ND (4)	ND (1)	ND (200)	ND (100)
11/09/2012	ND (1)	ND (1)	ND (1)	ND (3)	ND (6)	ND (1)	ND (100)	ND (240)
11/12/2012	ND (1)	ND (1)	ND (1)	ND (1)	ND (4)	ND (1)	ND (200)	ND (110)
11/20/2012	ND (1)	ND (1)	ND (1)	ND (1)	ND (4)	ND (1)	ND (200)	ND (110)
11/27/2012	ND (1)	ND (1)	ND (1)	ND (1)	ND (4)	ND (1)	ND (200)	ND (110)
12/04/2012	ND (1)	ND (1)	ND (1)	ND (1)	ND (4)	ND (1)	ND (200)	ND (110)
12/20/2012	ND (1)	ND (1)	ND (1)	ND (1)	ND (4)	ND (1)	ND (200)	ND (110)
01/03/2013	ND (1)	ND (1)	ND (1)	ND (1)	ND (4)	ND (1)	ND (200)	ND (110)
01/09/2013	ND (1)	ND (1)	ND (1)	ND (1)	ND (4)	ND (1)	ND (200)	ND (110)
01/18/2013	ND (1)	ND (1)	ND (1)	ND (1)	ND (4)	ND (1)	ND (200)	ND (100)
02/01/2013	ND (1)	ND (1)	ND (1)	ND (1)	ND (4)	ND (1)	ND (200)	ND (100)
02/07/2013	ND (1)	ND (1)	ND (1)	ND (1)	ND (4)	ND (1)	ND (200)	ND (110)
02/14/2013	ND (1)	ND (1)	ND (1)	ND (1)	ND (4)	ND (1)	ND (200)	ND (110)
02/21/2013	ND (1)	ND (1)	ND (1)	ND (1)	ND (4)	ND (1)	ND (200)	ND (110)
03/05/2013	ND (1)	ND (1)	ND (1)	ND (1)	ND (4)	ND (1)	ND (200)	ND (110)
03/14/2013	ND (1)	ND (1)	ND (1)	ND (1)	ND (4)	ND (1)	ND (200)	ND (110)
03/21/2013	ND (1)	ND (1)	ND (1)	ND (1)	ND (4)	ND (1)	ND (200)	ND (100)
04/04/2013	ND (1)	ND (1)	ND (1)	ND (1)	ND (4)	ND (1)	ND (200)	ND (110)
04/18/2013	ND (1)	ND (1)	ND (1)	ND (1)	ND (4)	ND (1)	ND (200)	ND (110)
05/06/2013	ND (1)	ND (1)	ND (1)	0.7 J	0.7 J	ND (1)	ND (200)	ND (110)
05/21/2013	ND (1)	ND (1)	ND (1)	ND (1)	ND (4)	ND (1)	ND (200)	NS
05/31/2013	NS	NS	NS	NS	NS	NS	NS	ND (110)
06/04/2013	ND (1)	ND (1)	ND (1)	ND (1)	ND (4)	ND (1)	ND (200)	ND (110)
06/20/2013	ND (1)	ND (1)	ND (1)	ND (1)	ND (4)	ND (1)	ND (200)	ND (100)
07/10/2013	ND (1)	ND (1)	ND (1)	ND (1)	ND (4)	ND (1)	ND (200)	ND (110)
07/18/2013	ND (1)	ND (1)	ND (1)	ND (1)	ND (4)	ND (1)	ND (200)	ND (110)
08/02/2013	ND (1)	ND (1)	ND (1)	ND (1)	ND (4)	ND (1)	ND (200)	ND (100)
08/23/2013	ND (1)	ND (1)	ND (1)	ND (1)	ND (4)	ND (1)	ND (200)	ND (100)
09/06/2013	ND (1)	ND (1)	ND (1)	ND (1)	ND (4)	ND (1)	ND (200)	ND (110)
09/27/2013	ND (1)	ND (1)	ND (1)	ND (1)	ND (4)	ND (1)	ND (200)	ND (100)
10/16/2013	ND (1)	ND (1)	ND (1)	ND (1)	ND (4)	ND (1)	ND (200)	ND (100)
10/25/2013	ND (1)	ND (1)	ND (1)	ND (1)	ND (4)	ND (1)	ND (200)	ND (110)
11/08/2013	ND (1)	ND (1)	ND (1)	ND (1)	ND (4)	ND (1)	ND (200)	ND (110)

Notes:
(µg/L) - Micrograms per Liter

BTEX - Benzene, Toluene, Ethylbenzene, Xylenes
MTBE - Methyl tert-Butyl Ether
TPH-DRO - Total Petroleum Hydrocarbons - Diesel Range Organics
TPH-GRO - Total Petroleum Hydrocarbons - Gasoline Range Organics

ND - Below laboratory detection limit
ND(#) - Not Detected (Reporting Limit)
NS - Not Sampled

Table 5
Offsite Groundwater Extraction Analytical Data
Former Shell Service Station #137675
15600 New Hampshire Avenue, Silver Spring, MD

Sample Date	*Benzene (µg/L)*	*Toluene (µg/L)*	*Ethylbenzene (µg/L)*	*Total Xylenes (µg/L)*	*Total BTEX (µg/L)*	*MTBE (µg/L)*	*TPH-GRO (µg/L)*	*TPH-DRO (µg/L)*
Offsite Effluent								
11/22/2013	ND (1)	ND (1)	ND (1)	ND (1)	ND (4)	ND (1)	ND (200)	ND (100)
12/02/2013	ND (1)	ND (1)	ND (1)	ND (1)	ND (4)	ND (1)	ND (200)	ND (100)
12/18/2013	ND (1)	ND (1)	ND (1)	ND (1)	ND (4)	ND (1)	ND (200)	ND (110)
01/03/2014	ND (1)	ND (1)	ND (1)	ND (1)	ND (4)	ND (1)	ND (200)	ND (100)
01/31/2014	ND (1)	ND (1)	ND (1)	ND (1)	ND (4)	ND (1)	ND (200)	ND (100)
02/12/2014	ND (1)	ND (1)	ND (1)	ND (1)	ND (4)	ND (1)	ND (200)	ND (130)
02/28/2014	ND (1)	ND (1)	ND (1)	ND (1)	ND (4)	ND (1)	ND (200)	ND (110)
03/14/2014	ND (0.5)	ND (1)	ND (0.5)	ND (1)	ND (3)	ND (1)	ND (200)	ND (110)
03/28/2014	ND (0.5)	ND (1)	ND (0.5)	ND (1)	ND (3)	ND (1)	ND (200)	ND (100)
04/04/2014	ND (0.5)	ND (1)	ND (0.5)	ND (1)	ND (3)	ND (1)	ND (200)	157
04/25/2014	ND (0.5)	ND (1)	ND (0.5)	ND (1)	ND (3)	ND (1)	ND (200)	ND (100)
05/02/2014	ND (0.5)	ND (1)	ND (0.5)	ND (1)	ND (3)	ND (1)	ND (200)	ND (100)
05/14/2014	ND (0.5)	ND (1)	ND (0.5)	ND (1)	ND (3)	ND (1)	ND (200)	ND (100)
06/13/2014	ND (0.5)	ND (1)	ND (1)	ND (1)	ND (3.5)	ND (1)	ND (200)	ND (25)
06/26/2014	ND (0.5)	ND (1)	ND (1)	ND (1)	ND (3.5)	ND (1)	ND (200)	ND (25)

Notes:
(µg/L) - Micrograms per Liter

BTEX - Benzene, Toluene, Ethylbenzene, Xylenes
MTBE - Methyl tert-Butyl Ether
TPH-DRO - Total Petroleum Hydrocarbons - Diesel Range Organics
TPH-GRO - Total Petroleum Hydrocarbons - Gasoline Range Organics

ND - Below laboratory detection limit
ND(#) - Not Detected (Reporting Limit)
NS - Not Sampled

Appendix A

Historical Groundwater Elevation - Weekly Gauged Wells

Appendix A

Historical Groundwater Elevation
Weekly Gauged Wells
Former Shell Service Station #137675

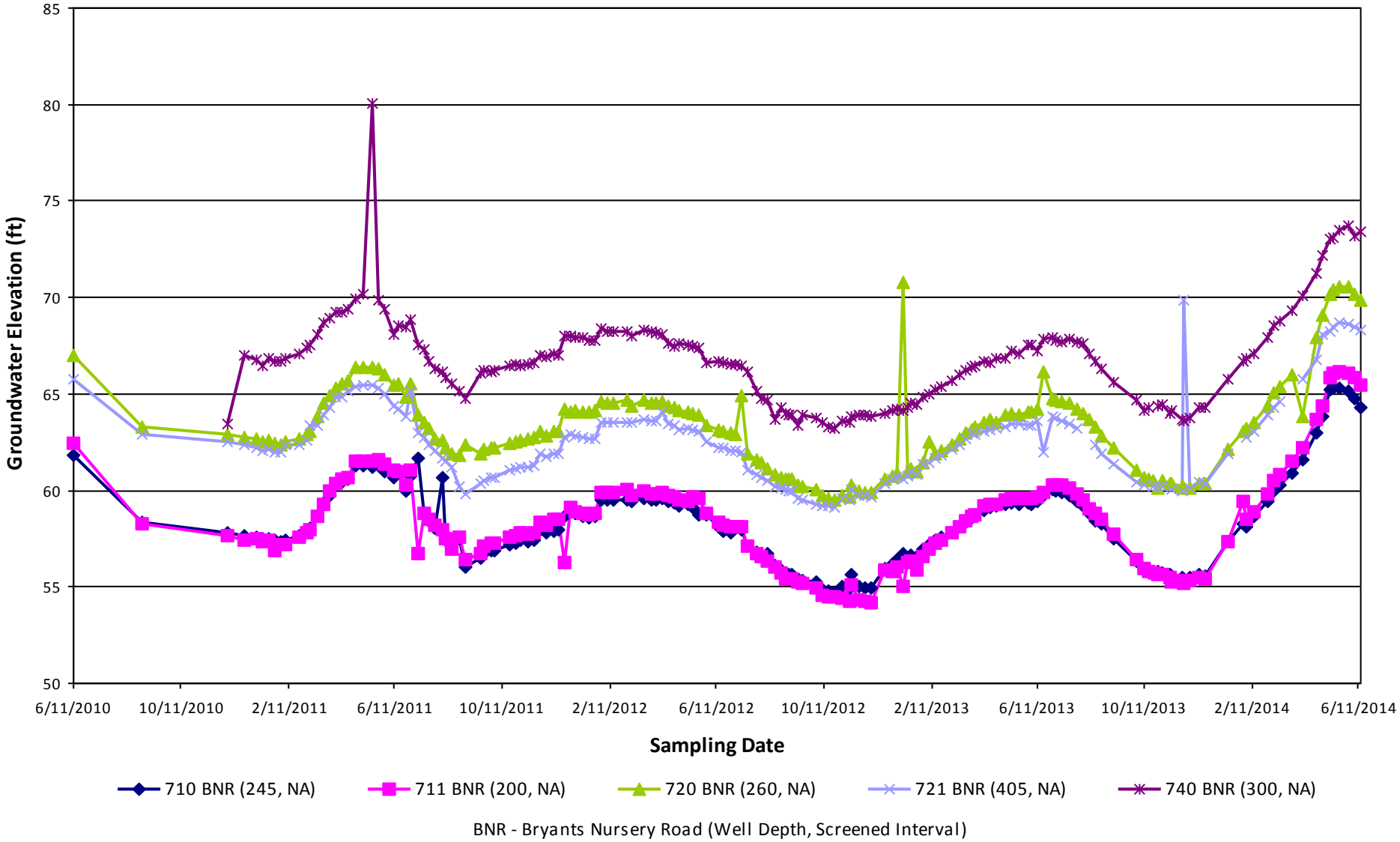

BNR - Bryants Nursery Road (Well Depth, Screened Interval)

Appendix B

Groundwater and Potable Laboratory Analytical Reports

New Jersey
ACCUTEST LABORATORIES

04/23/14

Technical Report for

Shell Oil Products US

URSMDG:SS#137675, 15541 New Hampshire Avenue, Silver Spring, MD

INC#97436977

Accutest Job Number: JB64616

Sampling Dates: 04/08/14 - 04/11/14

Report to:

URS Corporation

erika.gonzalez@urs.com

ATTN: Erika Gonzalez

Total number of pages in report: **85**

NELAP ACCREDITED TNI LABORATORY

Test results contained within this data package meet the requirements of the National Environmental Laboratory Accreditation Program and/or state specific certification programs as applicable.

Nancy Cole
Laboratory Director

Client Service contact: Marty Vitanza 732-329-0200

Certifications: NJ(12129), NY(10983), CA, CT, DE, FL, IL, IN, KS, KY, LA, MA, MD, MI, MT, NC, OH VAP (CL0056), PA, RI, SC, TN, VA, WV, DoD ELAP (L-A-B L2248)

This report shall not be reproduced, except in its entirety, without the written approval of Accutest Laboratories. Test results relate only to samples analyzed.

Accutest Laboratories is the sole authority for authorizing edits or modifications to this document. Unauthorized modification of this report is strictly prohibited.

Table of Contents

-1-

Section 1: Sample Summary 4
Section 2: Case Narrative/Conformance Summary 9
Section 3: Summary of Hits 11
Section 4: Sample Results 19
4.1: JB64616-1: 137675 - 710 BNR 20
4.2: JB64616-2: 137675 - 711 BNR 21
4.3: JB64616-3: 137675 - 720 BNR 22
4.4: JB64616-4: 137675 - 721 BND 23
4.5: JB64616-5: 137675 - 721 BNS 24
4.6: JB64616-6: 137675 - 721 BNR 25
4.7: JB64616-7: 137675 - 730 BND 26
4.8: JB64616-8: 137675 - 730 BNS 27
4.9: JB64616-9: 137675 - 730 BNR 28
4.10: JB64616-10: 137675 - 750 BND 29
4.11: JB64616-11: 137675 - 750 BNR 30
4.12: JB64616-12: 137675 - 750 BNS 31
4.13: JB64616-13: 137675 - MW-02 32
4.14: JB64616-14: 137675 - MW-04 33
4.15: JB64616-15: 137675 - MW-05D 34
4.16: JB64616-16: 137675 - MW-05R 35
4.17: JB64616-17: 137675 - MW-05S 36
4.18: JB64616-18: 137675 - MW-06D 37
4.19: JB64616-19: 137675 - MW-06R 38
4.20: JB64616-20: 137675 - MW-06S 39
4.21: JB64616-21: 137675 - MW-07D 40
4.22: JB64616-22: 137675 - MW-07S 41
4.23: JB64616-23: 137675 - MW-08D 42
4.24: JB64616-24: 137675 - MW-08S 43
4.25: JB64616-25: 137675 - MW-09D 44
4.26: JB64616-26: 137675 - MW-09S 45
4.27: JB64616-27: 137675 - MW-11D 46
4.28: JB64616-28: 137675 - MW-11R 47
4.29: JB64616-29: 137675 - MW-11S 48
4.30: JB64616-30: 137675 - MW-12 49
4.31: JB64616-31: 137675 - MW-13D 50
4.32: JB64616-32: 137675 - MW-13S 51
4.33: JB64616-33: 137675 - MW-14D 52
4.34: JB64616-34: 137675 - MW-14S 53
4.35: JB64616-35: 137675 - MW-15D 54
4.36: JB64616-36: 137675 - MW-15S 55
4.37: JB64616-37: 137675 - MW-16D 56
4.38: JB64616-38: 137675 - MW-16S 57

Table of Contents

4.39: JB64616-39: 137675 - MW-17D 58
4.40: JB64616-40: 137675 - MW-17S 59
4.41: JB64616-41: 137675 - MW-17W 60
4.42: JB64616-42: 137675 - MW-18 61
4.43: JB64616-43: 137675 - MW-24D 62
4.44: JB64616-44: 137675 - MW-24S 63
4.45: JB64616-45: 137675 - MW-25D 64
4.46: JB64616-46: 137675 - MW-25S 65
4.47: JB64616-47: 137675 - MW-26D 66
4.48: JB64616-48: 137675 - MW-26S 67
4.49: JB64616-49: 137675 - RW-01 68
4.50: JB64616-50: 137675 - RW-19A 69
4.51: JB64616-51: 137675 - RW-20 70
4.52: JB64616-52: 137675 - RW-21 71
4.53: JB64616-53: 137675 - RW-22 72
4.54: JB64616-54: 137675 - RW-23 73
4.55: JB64616-55: 137675 - RW-27 74
4.56: JB64616-56: 137675 - TF-01 75
4.57: JB64616-57: 137675 - TF-02 76
4.58: JB64616-58: 137675 - 740 BNR 77
Section 5: Misc. Forms 78
5.1: Chain of Custody 79

Accutest LabLink@17:41 23-Apr-2014

Sample Summary

Shell Oil Products US

Job No: JB64616

URSMDG:SS#137675, 15541 New Hampshire Avenue, Silver Spring, MD
Project No: INC#97436977

Sample Number	Collected Date	Time	By	Received	Matrix Code	Type	Client Sample ID
JB64616-1	04/08/14	11:10	KH	04/14/14	AQ	Ground Water	137675 - 710 BNR
JB64616-2	04/08/14	10:55	KH	04/14/14	AQ	Ground Water	137675 - 711 BNR
JB64616-3	04/08/14	11:35	KH	04/14/14	AQ	Ground Water	137675 - 720 BNR
JB64616-4	04/08/14	12:45	KH	04/14/14	AQ	Ground Water	137675 - 721 BND
JB64616-5	04/08/14	12:30	KH	04/14/14	AQ	Ground Water	137675 - 721 BNS
JB64616-6	04/08/14	12:25	KH	04/14/14	AQ	Ground Water	137675 - 721 BNR
JB64616-7	04/08/14	11:15	KH	04/14/14	AQ	Ground Water	137675 - 730 BND
JB64616-8	04/08/14	11:20	KH	04/14/14	AQ	Ground Water	137675 - 730 BNS
JB64616-9	04/08/14	16:00	KH	04/14/14	AQ	Ground Water	137675 - 730 BNR
JB64616-10	04/10/14	12:57	KH	04/14/14	AQ	Ground Water	137675 - 750 BND
JB64616-11	04/10/14	12:50	KH	04/14/14	AQ	Ground Water	137675 - 750 BNR
JB64616-12	04/09/14	14:00	KH	04/14/14	AQ	Ground Water	137675 - 750 BNS
JB64616-13	04/08/14	10:02	KH	04/14/14	AQ	Ground Water	137675 - MW-02

Accutest LabLink@17:41 23-Apr-2014

Sample Summary
(continued)

Shell Oil Products US

Job No: JB64616

URSMDG:SS#137675, 15541 New Hampshire Avenue, Silver Spring, MD
Project No: INC#97436977

Sample Number	Collected Date	Time	By	Received	Matrix Code	Type	Client Sample ID
JB64616-14	04/08/14	08:37	KH	04/14/14	AQ	Ground Water	137675 - MW-04
JB64616-15	04/09/14	14:45	KH	04/14/14	AQ	Ground Water	137675 - MW-05D
JB64616-16	04/09/14	13:16	KH	04/14/14	AQ	Ground Water	137675 - MW-05R
JB64616-17	04/09/14	12:25	KH	04/14/14	AQ	Ground Water	137675 - MW-05S
JB64616-18	04/09/14	10:48	KH	04/14/14	AQ	Ground Water	137675 - MW-06D
JB64616-19	04/08/14	16:30	KH	04/14/14	AQ	Ground Water	137675 - MW-06R
JB64616-20	04/09/14	09:50	KH	04/14/14	AQ	Ground Water	137675 - MW-06S
JB64616-21	04/09/14	11:30	KH	04/14/14	AQ	Ground Water	137675 - MW-07D
JB64616-22	04/09/14	11:30	KH	04/14/14	AQ	Ground Water	137675 - MW-07S
JB64616-23	04/10/14	08:30	KH	04/14/14	AQ	Ground Water	137675 - MW-08D
JB64616-24	04/10/14	08:25	KH	04/14/14	AQ	Ground Water	137675 - MW-08S
JB64616-25	04/10/14	14:10	KH	04/14/14	AQ	Ground Water	137675 - MW-09D
JB64616-26	04/10/14	13:50	KH	04/14/14	AQ	Ground Water	137675 - MW-09S

Accutest LabLink@17:41 23-Apr-2014

Sample Summary
(continued)

Shell Oil Products US

Job No: JB64616

URSMDG:SS#137675, 15541 New Hampshire Avenue, Silver Spring, MD
Project No: INC#97436977

Sample Number	Collected Date	Time	By	Received	Matrix Code	Type	Client Sample ID
JB64616-27	04/09/14	15:00	KH	04/14/14	AQ	Ground Water	137675 - MW-11D
JB64616-28	04/09/14	15:15	KH	04/14/14	AQ	Ground Water	137675 - MW-11R
JB64616-29	04/09/14	12:45	KH	04/14/14	AQ	Ground Water	137675 - MW-11S
JB64616-30	04/09/14	10:25	KH	04/14/14	AQ	Ground Water	137675 - MW-12
JB64616-31	04/10/14	15:55	KH	04/14/14	AQ	Ground Water	137675 - MW-13D
JB64616-32	04/10/14	15:20	KH	04/14/14	AQ	Ground Water	137675 - MW-13S
JB64616-33	04/10/14	14:45	KH	04/14/14	AQ	Ground Water	137675 - MW-14D
JB64616-34	04/10/14	14:15	KH	04/14/14	AQ	Ground Water	137675 - MW-14S
JB64616-35	04/10/14	17:10	KH	04/14/14	AQ	Ground Water	137675 - MW-15D
JB64616-36	04/10/14	16:50	KH	04/14/14	AQ	Ground Water	137675 - MW-15S
JB64616-37	04/10/14	16:00	KH	04/14/14	AQ	Ground Water	137675 - MW-16D
JB64616-38	04/10/14	16:35	KH	04/14/14	AQ	Ground Water	137675 - MW-16S
JB64616-39	04/10/14	10:15	KH	04/14/14	AQ	Ground Water	137675 - MW-17D

Sample Summary
(continued)

Shell Oil Products US

Job No: JB64616

URSMDG:SS#137675, 15541 New Hampshire Avenue, Silver Spring, MD
Project No: INC#97436977

Sample Number	Collected Date	Time	By	Received	Matrix Code	Type	Client Sample ID
JB64616-40	04/10/14	09:58	KH	04/14/14	AQ	Ground Water	137675 - MW-17S
JB64616-41	04/10/14	10:57	KH	04/14/14	AQ	Ground Water	137675 - MW-17W
JB64616-42	04/08/14	16:28	KH	04/14/14	AQ	Ground Water	137675 - MW-18
JB64616-43	04/10/14	12:40	KH	04/14/14	AQ	Ground Water	137675 - MW-24D
JB64616-44	04/10/14	11:57	KH	04/14/14	AQ	Ground Water	137675 - MW-24S
JB64616-45	04/11/14	09:00	KH	04/14/14	AQ	Ground Water	137675 - MW-25D
JB64616-46	04/11/14	08:30	KH	04/14/14	AQ	Ground Water	137675 - MW-25S
JB64616-47	04/11/14	09:07	KH	04/14/14	AQ	Ground Water	137675 - MW-26D
JB64616-48	04/11/14	08:40	KH	04/14/14	AQ	Ground Water	137675 - MW-26S
JB64616-49	04/08/14	08:42	KH	04/14/14	AQ	Ground Water	137675 - RW-01
JB64616-50	04/09/14	09:14	KH	04/14/14	AQ	Ground Water	137675 - RW-19A
JB64616-51	04/09/14	09:12	KH	04/14/14	AQ	Ground Water	137675 - RW-20
JB64616-52	04/09/14	09:25	KH	04/14/14	AQ	Ground Water	137675 - RW-21

Accutest LabLink@17:41 23-Apr-2014

Sample Summary
(continued)

Shell Oil Products US

Job No: JB64616

URSMDG:SS#137675, 15541 New Hampshire Avenue, Silver Spring, MD
Project No: INC#97436977

Sample Number	Collected Date	Time	By	Received	Matrix Code	Type	Client Sample ID
JB64616-53	04/09/14	09:16	KH	04/14/14	AQ	Ground Water	137675 - RW-22
JB64616-54	04/09/14	09:10	KH	04/14/14	AQ	Ground Water	137675 - RW-23
JB64616-55	04/09/14	09:30	KH	04/14/14	AQ	Ground Water	137675 - RW-27
JB64616-56	04/08/14	09:45	KH	04/14/14	AQ	Ground Water	137675 - TF-01
JB64616-57	04/08/14	09:55	KH	04/14/14	AQ	Ground Water	137675 - TF-02
JB64616-58	04/08/14	15:45	KH	04/14/14	AQ	Ground Water	137675 - 740 BNR

CASE NARRATIVE / CONFORMANCE SUMMARY

Client:	Shell Oil Products US	**Job No**	JB64616
Site:	URSMDG:SS#137675, 15541 New Hampshire Avenue, Silver Sprin	**Report Date**	4/23/2014 5:40:43 PM

On 04/14/2014, 58 Sample(s), 0 Trip Blank(s) and 0 Field Blank(s) were received at Accutest Laboratories at a temperature of 4.1 C. Samples were intact and chemically preserved, unless noted below. An Accutest Job Number of JB64616 was assigned to the project. Laboratory sample ID, client sample ID and dates of sample collection are detailed in the report's Results Summary Section.

Specified quality control criteria were achieved for this job except as noted below. For more information, please refer to the analytical results and QC summary pages.

Volatiles by GCMS By Method SW846 8260B

Matrix: AQ **Batch ID:** V1C5689

- All samples were analyzed within the recommended method holding time.
- All method blanks for this batch meet method specific criteria.
- Sample(s) JB64616-18MS, JB64616-18MSD were used as the QC samples indicated.
- Matrix Spike / Matrix Spike Duplicate Recovery(s) for Methyl Tert Butyl Ether are outside control limits. Outside control limits due to high level in sample relative to spike amount.

Matrix: AQ **Batch ID:** V1C5690

- All samples were analyzed within the recommended method holding time.
- All method blanks for this batch meet method specific criteria.
- Sample(s) JB64616-29MS, JB64616-29MSD were used as the QC samples indicated.

Matrix: AQ **Batch ID:** V1C5692

- All samples were analyzed within the recommended method holding time.
- Sample(s) JB64303-1MS, JB64303-1MSD were used as the QC samples indicated.
- All method blanks for this batch meet method specific criteria.

Matrix: AQ **Batch ID:** V1C5693

- All samples were analyzed within the recommended method holding time.
- All method blanks for this batch meet method specific criteria.
- Sample(s) JB64616-58MS, JB64616-58MSD were used as the QC samples indicated.

Matrix: AQ **Batch ID:** V1C5698

- All samples were analyzed within the recommended method holding time.
- All method blanks for this batch meet method specific criteria.
- Sample(s) JB64951-49MS, JB64951-49MSD were used as the QC samples indicated.

Matrix: AQ **Batch ID:** V2A6233

- All samples were analyzed within the recommended method holding time.
- All method blanks for this batch meet method specific criteria.
- Sample(s) JB64616-6MS, JB64616-7DUP were used as the QC samples indicated.

Matrix: AQ **Batch ID:** V2A6234

- All samples were analyzed within the recommended method holding time.
- All method blanks for this batch meet method specific criteria.

Volatiles by GCMS By Method SW846 8260B

Matrix: AQ	**Batch ID:** V2A6234

- Sample(s) JB64582-11MS, JB64582-11MSD were used as the QC samples indicated.

Matrix: AQ	**Batch ID:** V3A5634

- All samples were analyzed within the recommended method holding time.
- Sample(s) JB64930-4MS, JB64930-4MSD were used as the QC samples indicated.
- All method blanks for this batch meet method specific criteria.
- JB64616-11: (pH=7)Sample pH did not satisfy field preservation criteria.

Matrix: AQ	**Batch ID:** V4D2126

- All samples were analyzed within the recommended method holding time.
- Sample(s) JB64616-30MS, JB64616-30MSD were used as the QC samples indicated.
- All method blanks for this batch meet method specific criteria.
- Matrix Spike Duplicate Recovery(s) for Methyl Tert Butyl Ether are outside control limits. Outside control limits due to high level in sample relative to spike amount.

Matrix: AQ	**Batch ID:** VL6935

- All samples were analyzed within the recommended method holding time.
- All method blanks for this batch meet method specific criteria.
- Sample(s) JB65072-1MS, JB65072-1MSD were used as the QC samples indicated.

Accutest certifies that data reported for samples received, listed on the associated custody chain or analytical task order, were produced to specifications meeting Accutest's Quality System precision, accuracy and completeness objectives except as noted.

Estimated non-standard method measurement uncertainty data is available on request, based on quality control bias and implicit for standard methods. Acceptable uncertainty requires tested parameter quality control data to meet method criteria.

Accutest Laboratories is not responsible for data quality assumptions if partial reports are used and recommends that this report be used in its entirety. Data release is authorized by Accutest Laboratories indicated via signature on the report cover

Summary of Hits

Job Number: JB64616
Account: Shell Oil Products US
Project: URSMDG:SS#137675, 15541 New Hampshire Avenue, Silver Spring, MD
Collected: 04/08/14 thru 04/11/14

Lab Sample ID Analyte	Client Sample ID	Result/ Qual	RL	MDL	Units	Method
JB64616-1	**137675 - 710 BNR**					
Methyl Tert Butyl Ether		0.47 J	1.0	0.29	ug/l	SW846 8260B
JB64616-2	**137675 - 711 BNR**					
No hits reported in this sample.						
JB64616-3	**137675 - 720 BNR**					
Di-Isopropyl ether		0.86 J	2.0	0.24	ug/l	SW846 8260B
JB64616-4	**137675 - 721 BND**					
Benzene		0.90	0.50	0.28	ug/l	SW846 8260B
Xylene (total)		2.6	1.0	0.19	ug/l	SW846 8260B
JB64616-5	**137675 - 721 BNS**					
Benzene		1.0	0.50	0.28	ug/l	SW846 8260B
JB64616-6	**137675 - 721 BNR**					
No hits reported in this sample.						
JB64616-7	**137675 - 730 BND**					
Methyl Tert Butyl Ether		0.87 J	1.0	0.29	ug/l	SW846 8260B
JB64616-8	**137675 - 730 BNS**					
Methyl Tert Butyl Ether		0.62 J	1.0	0.29	ug/l	SW846 8260B
JB64616-9	**137675 - 730 BNR**					
No hits reported in this sample.						
JB64616-10	**137675 - 750 BND**					
Methyl Tert Butyl Ether		1110	20	5.7	ug/l	SW846 8260B
Tert Butyl Alcohol		107	25	1.9	ug/l	SW846 8260B
tert-Amyl Methyl Ether		8.9	5.0	0.20	ug/l	SW846 8260B

Summary of Hits

Job Number: JB64616
Account: Shell Oil Products US
Project: URSMDG:SS#137675, 15541 New Hampshire Avenue, Silver Spring, MD
Collected: 04/08/14 thru 04/11/14

Lab Sample ID Analyte	Client Sample ID	Result/ Qual	RL	MDL	Units	Method
JB64616-11	**137675 - 750 BNR**					
Methyl Tert Butyl Ether [a]		75.9	1.0	0.29	ug/l	SW846 8260B
Di-Isopropyl ether [a]		0.90 J	2.0	0.24	ug/l	SW846 8260B
tert-Amyl Methyl Ether [a]		4.5 J	5.0	0.20	ug/l	SW846 8260B
JB64616-12	**137675 - 750 BNS**					
Methyl Tert Butyl Ether		0.66 J	1.0	0.29	ug/l	SW846 8260B
JB64616-13	**137675 - MW-02**					
Methyl Tert Butyl Ether		0.77 J	1.0	0.29	ug/l	SW846 8260B
JB64616-14	**137675 - MW-04**					
Methyl Tert Butyl Ether		0.62 J	1.0	0.29	ug/l	SW846 8260B
JB64616-15	**137675 - MW-05D**					
No hits reported in this sample.						
JB64616-16	**137675 - MW-05R**					
No hits reported in this sample.						
JB64616-17	**137675 - MW-05S**					
Methyl Tert Butyl Ether		125	1.0	0.29	ug/l	SW846 8260B
Tert Butyl Alcohol		15.5 J	25	1.9	ug/l	SW846 8260B
Di-Isopropyl ether		1.8 J	2.0	0.24	ug/l	SW846 8260B
tert-Amyl Methyl Ether		2.5 J	5.0	0.20	ug/l	SW846 8260B
JB64616-18	**137675 - MW-06D**					
Benzene		3.5 J	5.0	2.8	ug/l	SW846 8260B
Methyl Tert Butyl Ether		2670	100	29	ug/l	SW846 8260B
Tert Butyl Alcohol		1870	250	19	ug/l	SW846 8260B
Di-Isopropyl ether		23.7	20	2.4	ug/l	SW846 8260B
tert-Amyl Methyl Ether		40.9 J	50	2.0	ug/l	SW846 8260B
JB64616-19	**137675 - MW-06R**					
Methyl Tert Butyl Ether		45.4	1.0	0.29	ug/l	SW846 8260B
Di-Isopropyl ether		1.1 J	2.0	0.24	ug/l	SW846 8260B

Summary of Hits

Job Number: JB64616
Account: Shell Oil Products US
Project: URSMDG:SS#137675, 15541 New Hampshire Avenue, Silver Spring, MD
Collected: 04/08/14 thru 04/11/14

Lab Sample ID Analyte	Client Sample ID	Result/ Qual	RL	MDL	Units	Method
tert-Amyl Methyl Ether		0.58 J	5.0	0.20	ug/l	SW846 8260B
JB64616-20	**137675 - MW-06S**					
Methyl Tert Butyl Ether		15.9	1.0	0.29	ug/l	SW846 8260B
tert-Amyl Methyl Ether		0.22 J	5.0	0.20	ug/l	SW846 8260B
JB64616-21	**137675 - MW-07D**					
No hits reported in this sample.						
JB64616-22	**137675 - MW-07S**					
Methyl Tert Butyl Ether		7.6	1.0	0.29	ug/l	SW846 8260B
JB64616-23	**137675 - MW-08D**					
Methyl Tert Butyl Ether		3950	20	5.7	ug/l	SW846 8260B
Tert Butyl Alcohol		848	500	38	ug/l	SW846 8260B
Di-Isopropyl ether		23.7 J	40	4.8	ug/l	SW846 8260B
tert-Amyl Methyl Ether		40.8 J	100	4.1	ug/l	SW846 8260B
JB64616-24	**137675 - MW-08S**					
Methyl Tert Butyl Ether		704	25	7.1	ug/l	SW846 8260B
Tert Butyl Alcohol		82.4	63	4.7	ug/l	SW846 8260B
Di-Isopropyl ether		3.9 J	5.0	0.60	ug/l	SW846 8260B
tert-Amyl Methyl Ether		7.2 J	13	0.51	ug/l	SW846 8260B
JB64616-25	**137675 - MW-09D**					
No hits reported in this sample.						
JB64616-26	**137675 - MW-09S**					
No hits reported in this sample.						
JB64616-27	**137675 - MW-11D**					
Methyl Tert Butyl Ether		5.0	1.0	0.29	ug/l	SW846 8260B
JB64616-28	**137675 - MW-11R**					
No hits reported in this sample.						

Summary of Hits

Job Number: JB64616
Account: Shell Oil Products US
Project: URSMDG:SS#137675, 15541 New Hampshire Avenue, Silver Spring, MD
Collected: 04/08/14 thru 04/11/14

Lab Sample ID Analyte	Client Sample ID	Result/ Qual	RL	MDL	Units	Method
JB64616-29	**137675 - MW-11S**					
Methyl Tert Butyl Ether		18.7	1.0	0.29	ug/l	SW846 8260B
Tert Butyl Alcohol		15.4 J	25	1.9	ug/l	SW846 8260B
Di-Isopropyl ether		0.48 J	2.0	0.24	ug/l	SW846 8260B
tert-Amyl Methyl Ether		0.32 J	5.0	0.20	ug/l	SW846 8260B
JB64616-30	**137675 - MW-12**					
Methyl Tert Butyl Ether		154	1.0	0.29	ug/l	SW846 8260B
Tert Butyl Alcohol		40.7	25	1.9	ug/l	SW846 8260B
Di-Isopropyl ether		1.1 J	2.0	0.24	ug/l	SW846 8260B
tert-Amyl Methyl Ether		1.9 J	5.0	0.20	ug/l	SW846 8260B
JB64616-31	**137675 - MW-13D**					
Methyl Tert Butyl Ether		99.4	1.0	0.29	ug/l	SW846 8260B
Tert Butyl Alcohol		17.7 J	25	1.9	ug/l	SW846 8260B
Di-Isopropyl ether		1.8 J	2.0	0.24	ug/l	SW846 8260B
tert-Amyl Methyl Ether		2.3 J	5.0	0.20	ug/l	SW846 8260B
JB64616-32	**137675 - MW-13S**					
Benzene		12.5	2.5	1.4	ug/l	SW846 8260B
Methyl Tert Butyl Ether		1980	20	5.7	ug/l	SW846 8260B
Tert Butyl Alcohol		1870	130	9.4	ug/l	SW846 8260B
Di-Isopropyl ether		25.8	10	1.2	ug/l	SW846 8260B
tert-Amyl Methyl Ether		55.2	25	1.0	ug/l	SW846 8260B
JB64616-33	**137675 - MW-14D**					
Benzene		17.6	0.50	0.28	ug/l	SW846 8260B
Xylene (total)		1.1	1.0	0.19	ug/l	SW846 8260B
Methyl Tert Butyl Ether		4770	50	14	ug/l	SW846 8260B
Tert Butyl Alcohol		1570	1300	94	ug/l	SW846 8260B
Di-Isopropyl ether		32.5	2.0	0.24	ug/l	SW846 8260B
tert-Amyl Methyl Ether		58.6	5.0	0.20	ug/l	SW846 8260B
JB64616-34	**137675 - MW-14S**					
Methyl Tert Butyl Ether		200	1.0	0.29	ug/l	SW846 8260B
Di-Isopropyl ether		0.75 J	2.0	0.24	ug/l	SW846 8260B
tert-Amyl Methyl Ether		2.1 J	5.0	0.20	ug/l	SW846 8260B

Summary of Hits

Job Number: JB64616
Account: Shell Oil Products US
Project: URSMDG:SS#137675, 15541 New Hampshire Avenue, Silver Spring, MD
Collected: 04/08/14 thru 04/11/14

Lab Sample ID / Analyte	Client Sample ID	Result/ Qual	RL	MDL	Units	Method
JB64616-35	**137675 - MW-15D**					
Methyl Tert Butyl Ether		359	2.0	0.57	ug/l	SW846 8260B
Tert Butyl Alcohol		25.8 J	50	3.8	ug/l	SW846 8260B
Di-Isopropyl ether		3.2 J	4.0	0.48	ug/l	SW846 8260B
tert-Amyl Methyl Ether		4.5 J	10	0.41	ug/l	SW846 8260B
JB64616-36	**137675 - MW-15S**					
Benzene		0.47 J	0.50	0.28	ug/l	SW846 8260B
Methyl Tert Butyl Ether		98.3	1.0	0.29	ug/l	SW846 8260B
Di-Isopropyl ether		0.96 J	2.0	0.24	ug/l	SW846 8260B
tert-Amyl Methyl Ether		1.1 J	5.0	0.20	ug/l	SW846 8260B
JB64616-37	**137675 - MW-16D**					
Methyl Tert Butyl Ether		281	2.0	0.57	ug/l	SW846 8260B
Tert Butyl Alcohol		86.6	50	3.8	ug/l	SW846 8260B
Di-Isopropyl ether		2.9 J	4.0	0.48	ug/l	SW846 8260B
tert-Amyl Methyl Ether		6.8 J	10	0.41	ug/l	SW846 8260B
JB64616-38	**137675 - MW-16S**					
Benzene		2.2	0.50	0.28	ug/l	SW846 8260B
Xylene (total)		0.28 J	1.0	0.19	ug/l	SW846 8260B
Methyl Tert Butyl Ether		527	10	2.9	ug/l	SW846 8260B
Tert Butyl Alcohol		286	25	1.9	ug/l	SW846 8260B
Di-Isopropyl ether		6.7	2.0	0.24	ug/l	SW846 8260B
tert-Amyl Methyl Ether		11.8	5.0	0.20	ug/l	SW846 8260B
JB64616-39	**137675 - MW-17D**					
Benzene		4.3	0.50	0.28	ug/l	SW846 8260B
Methyl Tert Butyl Ether		248	10	2.9	ug/l	SW846 8260B
Tert Butyl Alcohol		84.5	25	1.9	ug/l	SW846 8260B
Di-Isopropyl ether		4.2	2.0	0.24	ug/l	SW846 8260B
tert-Amyl Methyl Ether		4.8 J	5.0	0.20	ug/l	SW846 8260B
JB64616-40	**137675 - MW-17S**					
Benzene		1.1 J	1.3	0.70	ug/l	SW846 8260B
Methyl Tert Butyl Ether		252	2.5	0.71	ug/l	SW846 8260B
Tert Butyl Alcohol		70.7	63	4.7	ug/l	SW846 8260B
Di-Isopropyl ether		3.7 J	5.0	0.60	ug/l	SW846 8260B
tert-Amyl Methyl Ether		4.7 J	13	0.51	ug/l	SW846 8260B

Summary of Hits

Job Number: JB64616
Account: Shell Oil Products US
Project: URSMDG:SS#137675, 15541 New Hampshire Avenue, Silver Spring, MD
Collected: 04/08/14 thru 04/11/14

Lab Sample ID Analyte	Client Sample ID	Result/ Qual	RL	MDL	Units	Method
JB64616-41	**137675 - MW-17W**					
Methyl Tert Butyl Ether		9.5	1.0	0.29	ug/l	SW846 8260B
JB64616-42	**137675 - MW-18**					
Methyl Tert Butyl Ether		1860	20	5.7	ug/l	SW846 8260B
Tert Butyl Alcohol		248	130	9.4	ug/l	SW846 8260B
Di-Isopropyl ether		12.2	10	1.2	ug/l	SW846 8260B
tert-Amyl Methyl Ether		29.3	25	1.0	ug/l	SW846 8260B
JB64616-43	**137675 - MW-24D**					
Methyl Tert Butyl Ether		2.7	1.0	0.29	ug/l	SW846 8260B
JB64616-44	**137675 - MW-24S**					
Methyl Tert Butyl Ether		26.0	1.0	0.29	ug/l	SW846 8260B
Di-Isopropyl ether		0.39 J	2.0	0.24	ug/l	SW846 8260B
tert-Amyl Methyl Ether		0.84 J	5.0	0.20	ug/l	SW846 8260B
JB64616-45	**137675 - MW-25D**					
Methyl Tert Butyl Ether		30.3	1.0	0.29	ug/l	SW846 8260B
Di-Isopropyl ether		0.55 J	2.0	0.24	ug/l	SW846 8260B
tert-Amyl Methyl Ether		0.60 J	5.0	0.20	ug/l	SW846 8260B
JB64616-46	**137675 - MW-25S**					
Methyl Tert Butyl Ether		3.8	1.0	0.29	ug/l	SW846 8260B
JB64616-47	**137675 - MW-26D**					
Methyl Tert Butyl Ether		57.8	1.0	0.29	ug/l	SW846 8260B
Di-Isopropyl ether		1.2 J	2.0	0.24	ug/l	SW846 8260B
tert-Amyl Methyl Ether		0.87 J	5.0	0.20	ug/l	SW846 8260B
JB64616-48	**137675 - MW-26S**					
Methyl Tert Butyl Ether		13.2	1.0	0.29	ug/l	SW846 8260B
Di-Isopropyl ether		0.27 J	2.0	0.24	ug/l	SW846 8260B

Summary of Hits

Job Number: JB64616
Account: Shell Oil Products US
Project: URSMDG:SS#137675, 15541 New Hampshire Avenue, Silver Spring, MD
Collected: 04/08/14 thru 04/11/14

3

Lab Sample ID Analyte	Client Sample ID	Result/ Qual	RL	MDL	Units	Method
JB64616-49	**137675 - RW-01**					
No hits reported in this sample.						
JB64616-50	**137675 - RW-19A**					
Methyl Tert Butyl Ether		93.1	1.0	0.29	ug/l	SW846 8260B
Di-Isopropyl ether		1.3 J	2.0	0.24	ug/l	SW846 8260B
tert-Amyl Methyl Ether		0.79 J	5.0	0.20	ug/l	SW846 8260B
JB64616-51	**137675 - RW-20**					
Methyl Tert Butyl Ether		1310	10	2.9	ug/l	SW846 8260B
Tert Butyl Alcohol		164 J	250	19	ug/l	SW846 8260B
Di-Isopropyl ether		10.4 J	20	2.4	ug/l	SW846 8260B
tert-Amyl Methyl Ether		14.6 J	50	2.0	ug/l	SW846 8260B
JB64616-52	**137675 - RW-21**					
Benzene		0.73	0.50	0.28	ug/l	SW846 8260B
Methyl Tert Butyl Ether		142	1.0	0.29	ug/l	SW846 8260B
Tert Butyl Alcohol		21.6 J	25	1.9	ug/l	SW846 8260B
Di-Isopropyl ether		2.2	2.0	0.24	ug/l	SW846 8260B
tert-Amyl Methyl Ether		2.1 J	5.0	0.20	ug/l	SW846 8260B
JB64616-53	**137675 - RW-22**					
Methyl Tert Butyl Ether		1240	10	2.9	ug/l	SW846 8260B
Tert Butyl Alcohol		244 J	250	19	ug/l	SW846 8260B
Di-Isopropyl ether		10.7 J	20	2.4	ug/l	SW846 8260B
tert-Amyl Methyl Ether		19.9 J	50	2.0	ug/l	SW846 8260B
JB64616-54	**137675 - RW-23**					
Methyl Tert Butyl Ether		1530	10	2.9	ug/l	SW846 8260B
Tert Butyl Alcohol		393	250	19	ug/l	SW846 8260B
Di-Isopropyl ether		14.5 J	20	2.4	ug/l	SW846 8260B
tert-Amyl Methyl Ether		23.4 J	50	2.0	ug/l	SW846 8260B
JB64616-55	**137675 - RW-27**					
Methyl Tert Butyl Ether		13.1	1.0	0.29	ug/l	SW846 8260B

Summary of Hits

Job Number: JB64616
Account: Shell Oil Products US
Project: URSMDG:SS#137675, 15541 New Hampshire Avenue, Silver Spring, MD
Collected: 04/08/14 thru 04/11/14

Lab Sample ID Analyte	Client Sample ID	Result/ Qual	RL	MDL	Units	Method
JB64616-56	**137675 - TF-01**					
Benzene		90.3	0.50	0.28	ug/l	SW846 8260B
Toluene		88.4	1.0	0.44	ug/l	SW846 8260B
Ethylbenzene		0.55	0.50	0.21	ug/l	SW846 8260B
Xylene (total)		19.8	1.0	0.19	ug/l	SW846 8260B
Methyl Tert Butyl Ether		0.94 J	1.0	0.29	ug/l	SW846 8260B
Tert Butyl Alcohol		49.2	25	1.9	ug/l	SW846 8260B
Di-Isopropyl ether		1.9 J	2.0	0.24	ug/l	SW846 8260B
JB64616-57	**137675 - TF-02**					
Benzene		142	0.50	0.28	ug/l	SW846 8260B
Toluene		194	1.0	0.44	ug/l	SW846 8260B
Ethylbenzene		7.4	0.50	0.21	ug/l	SW846 8260B
Xylene (total)		94.3	1.0	0.19	ug/l	SW846 8260B
Methyl Tert Butyl Ether		2.0	1.0	0.29	ug/l	SW846 8260B
Tert Butyl Alcohol		56.1	25	1.9	ug/l	SW846 8260B
Di-Isopropyl ether		2.9	2.0	0.24	ug/l	SW846 8260B
JB64616-58	**137675 - 740 BNR**					
Methyl Tert Butyl Ether		0.91 J	1.0	0.29	ug/l	SW846 8260B

(a) (pH = 7)Sample pH did not satisfy field preservation criteria.

New Jersey

ACCUTEST LABORATORIES

Sample Results

Report of Analysis

Report of Analysis

Client Sample ID:	137675 - 710 BNR		
Lab Sample ID:	JB64616-1	**Date Sampled:**	04/08/14
Matrix:	AQ - Ground Water	**Date Received:**	04/14/14
Method:	SW846 8260B	**Percent Solids:**	n/a
Project:	URSMDG:SS#137675, 15541 New Hampshire Avenue, Silver Spring, MD		

	File ID	DF	Analyzed	By	Prep Date	Prep Batch	Analytical Batch
Run #1	2A146189.D	1	04/17/14	TS	n/a	n/a	V2A6233
Run #2							

	Purge Volume
Run #1	5.0 ml
Run #2	

Purgeable BTEX,MTBE,TBA,DIPE,TAME,ETBE

CAS No.	Compound	Result	RL	MDL	Units	Q
71-43-2	Benzene	ND	0.50	0.28	ug/l	
108-88-3	Toluene	ND	1.0	0.44	ug/l	
100-41-4	Ethylbenzene	ND	0.50	0.21	ug/l	
1330-20-7	Xylene (total)	ND	1.0	0.19	ug/l	
1634-04-4	Methyl Tert Butyl Ether	0.47	1.0	0.29	ug/l	J
75-65-0	Tert Butyl Alcohol	ND	25	1.9	ug/l	
108-20-3	Di-Isopropyl ether	ND	2.0	0.24	ug/l	
994-05-8	tert-Amyl Methyl Ether	ND	5.0	0.20	ug/l	
637-92-3	tert-Butyl Ethyl Ether	ND	5.0	0.25	ug/l	

CAS No.	Surrogate Recoveries	Run# 1	Run# 2	Limits
1868-53-7	Dibromofluoromethane	98%		79-120%
17060-07-0	1,2-Dichloroethane-D4	97%		72-123%
2037-26-5	Toluene-D8	102%		78-119%
460-00-4	4-Bromofluorobenzene	93%		74-119%

ND = Not detected MDL = Method Detection Limit
RL = Reporting Limit
E = Indicates value exceeds calibration range

J = Indicates an estimated value
B = Indicates analyte found in associated method blank
N = Indicates presumptive evidence of a compound

Report of Analysis

Client Sample ID:	137675 - 711 BNR		
Lab Sample ID:	JB64616-2	**Date Sampled:**	04/08/14
Matrix:	AQ - Ground Water	**Date Received:**	04/14/14
Method:	SW846 8260B	**Percent Solids:**	n/a
Project:	URSMDG:SS#137675, 15541 New Hampshire Avenue, Silver Spring, MD		

	File ID	DF	Analyzed	By	Prep Date	Prep Batch	Analytical Batch
Run #1	2A146190.D	1	04/17/14	TS	n/a	n/a	V2A6233
Run #2							

	Purge Volume
Run #1	5.0 ml
Run #2	

Purgeable BTEX,MTBE,TBA,DIPE,TAME,ETBE

CAS No.	Compound	Result	RL	MDL	Units	Q
71-43-2	Benzene	ND	0.50	0.28	ug/l	
108-88-3	Toluene	ND	1.0	0.44	ug/l	
100-41-4	Ethylbenzene	ND	0.50	0.21	ug/l	
1330-20-7	Xylene (total)	ND	1.0	0.19	ug/l	
1634-04-4	Methyl Tert Butyl Ether	ND	1.0	0.29	ug/l	
75-65-0	Tert Butyl Alcohol	ND	25	1.9	ug/l	
108-20-3	Di-Isopropyl ether	ND	2.0	0.24	ug/l	
994-05-8	tert-Amyl Methyl Ether	ND	5.0	0.20	ug/l	
637-92-3	tert-Butyl Ethyl Ether	ND	5.0	0.25	ug/l	

CAS No.	Surrogate Recoveries	Run# 1	Run# 2	Limits
1868-53-7	Dibromofluoromethane	99%		79-120%
17060-07-0	1,2-Dichloroethane-D4	98%		72-123%
2037-26-5	Toluene-D8	99%		78-119%
460-00-4	4-Bromofluorobenzene	93%		74-119%

ND = Not detected MDL = Method Detection Limit J = Indicates an estimated value
RL = Reporting Limit B = Indicates analyte found in associated method blank
E = Indicates value exceeds calibration range N = Indicates presumptive evidence of a compound

Report of Analysis

Client Sample ID:	137675 - 720 BNR		
Lab Sample ID:	JB64616-3	**Date Sampled:**	04/08/14
Matrix:	AQ - Ground Water	**Date Received:**	04/14/14
Method:	SW846 8260B	**Percent Solids:**	n/a
Project:	URSMDG:SS#137675, 15541 New Hampshire Avenue, Silver Spring, MD		

	File ID	DF	Analyzed	By	Prep Date	Prep Batch	Analytical Batch
Run #1	2A146191.D	1	04/17/14	TS	n/a	n/a	V2A6233
Run #2							

	Purge Volume
Run #1	5.0 ml
Run #2	

Purgeable BTEX,MTBE,TBA,DIPE,TAME,ETBE

CAS No.	Compound	Result	RL	MDL	Units	Q
71-43-2	Benzene	ND	0.50	0.28	ug/l	
108-88-3	Toluene	ND	1.0	0.44	ug/l	
100-41-4	Ethylbenzene	ND	0.50	0.21	ug/l	
1330-20-7	Xylene (total)	ND	1.0	0.19	ug/l	
1634-04-4	Methyl Tert Butyl Ether	ND	1.0	0.29	ug/l	
75-65-0	Tert Butyl Alcohol	ND	25	1.9	ug/l	
108-20-3	Di-Isopropyl ether	0.86	2.0	0.24	ug/l	J
994-05-8	tert-Amyl Methyl Ether	ND	5.0	0.20	ug/l	
637-92-3	tert-Butyl Ethyl Ether	ND	5.0	0.25	ug/l	

CAS No.	Surrogate Recoveries	Run# 1	Run# 2	Limits
1868-53-7	Dibromofluoromethane	99%		79-120%
17060-07-0	1,2-Dichloroethane-D4	98%		72-123%
2037-26-5	Toluene-D8	100%		78-119%
460-00-4	4-Bromofluorobenzene	93%		74-119%

ND = Not detected MDL = Method Detection Limit
RL = Reporting Limit
E = Indicates value exceeds calibration range

J = Indicates an estimated value
B = Indicates analyte found in associated method blank
N = Indicates presumptive evidence of a compound

Report of Analysis

Client Sample ID:	137675 - 721 BND		
Lab Sample ID:	JB64616-4	**Date Sampled:**	04/08/14
Matrix:	AQ - Ground Water	**Date Received:**	04/14/14
Method:	SW846 8260B	**Percent Solids:**	n/a
Project:	URSMDG:SS#137675, 15541 New Hampshire Avenue, Silver Spring, MD		

	File ID	DF	Analyzed	By	Prep Date	Prep Batch	Analytical Batch
Run #1	2A146224.D	1	04/18/14	TS	n/a	n/a	V2A6234
Run #2							

	Purge Volume
Run #1	5.0 ml
Run #2	

Purgeable BTEX,MTBE,TBA,DIPE,TAME,ETBE

CAS No.	Compound	Result	RL	MDL	Units	Q
71-43-2	Benzene	0.90	0.50	0.28	ug/l	
108-88-3	Toluene	ND	1.0	0.44	ug/l	
100-41-4	Ethylbenzene	ND	0.50	0.21	ug/l	
1330-20-7	Xylene (total)	2.6	1.0	0.19	ug/l	
1634-04-4	Methyl Tert Butyl Ether	ND	1.0	0.29	ug/l	
75-65-0	Tert Butyl Alcohol	ND	25	1.9	ug/l	
108-20-3	Di-Isopropyl ether	ND	2.0	0.24	ug/l	
994-05-8	tert-Amyl Methyl Ether	ND	5.0	0.20	ug/l	
637-92-3	tert-Butyl Ethyl Ether	ND	5.0	0.25	ug/l	

CAS No.	Surrogate Recoveries	Run# 1	Run# 2	Limits
1868-53-7	Dibromofluoromethane	99%		79-120%
17060-07-0	1,2-Dichloroethane-D4	99%		72-123%
2037-26-5	Toluene-D8	107%		78-119%
460-00-4	4-Bromofluorobenzene	93%		74-119%

ND = Not detected MDL = Method Detection Limit J = Indicates an estimated value
RL = Reporting Limit B = Indicates analyte found in associated method blank
E = Indicates value exceeds calibration range N = Indicates presumptive evidence of a compound

Report of Analysis

Client Sample ID:	137675 - 721 BNS		
Lab Sample ID:	JB64616-5	**Date Sampled:**	04/08/14
Matrix:	AQ - Ground Water	**Date Received:**	04/14/14
Method:	SW846 8260B	**Percent Solids:**	n/a
Project:	URSMDG:SS#137675, 15541 New Hampshire Avenue, Silver Spring, MD		

	File ID	DF	Analyzed	By	Prep Date	Prep Batch	Analytical Batch
Run #1	2A146225.D	1	04/18/14	TS	n/a	n/a	V2A6234
Run #2							

	Purge Volume
Run #1	5.0 ml
Run #2	

Purgeable BTEX,MTBE,TBA,DIPE,TAME,ETBE

CAS No.	Compound	Result	RL	MDL	Units	Q
71-43-2	Benzene	1.0	0.50	0.28	ug/l	
108-88-3	Toluene	ND	1.0	0.44	ug/l	
100-41-4	Ethylbenzene	ND	0.50	0.21	ug/l	
1330-20-7	Xylene (total)	ND	1.0	0.19	ug/l	
1634-04-4	Methyl Tert Butyl Ether	ND	1.0	0.29	ug/l	
75-65-0	Tert Butyl Alcohol	ND	25	1.9	ug/l	
108-20-3	Di-Isopropyl ether	ND	2.0	0.24	ug/l	
994-05-8	tert-Amyl Methyl Ether	ND	5.0	0.20	ug/l	
637-92-3	tert-Butyl Ethyl Ether	ND	5.0	0.25	ug/l	

CAS No.	Surrogate Recoveries	Run# 1	Run# 2	Limits
1868-53-7	Dibromofluoromethane	99%		79-120%
17060-07-0	1,2-Dichloroethane-D4	99%		72-123%
2037-26-5	Toluene-D8	106%		78-119%
460-00-4	4-Bromofluorobenzene	93%		74-119%

ND = Not detected MDL = Method Detection Limit
RL = Reporting Limit
E = Indicates value exceeds calibration range

J = Indicates an estimated value
B = Indicates analyte found in associated method blank
N = Indicates presumptive evidence of a compound

Report of Analysis

Client Sample ID:	137675 - 721 BNR		
Lab Sample ID:	JB64616-6	**Date Sampled:**	04/08/14
Matrix:	AQ - Ground Water	**Date Received:**	04/14/14
Method:	SW846 8260B	**Percent Solids:**	n/a
Project:	URSMDG:SS#137675, 15541 New Hampshire Avenue, Silver Spring, MD		

	File ID	DF	Analyzed	By	Prep Date	Prep Batch	Analytical Batch
Run #1	2A146179.D	1	04/17/14	TS	n/a	n/a	V2A6233
Run #2							

	Purge Volume
Run #1	5.0 ml
Run #2	

Purgeable BTEX,MTBE,TBA,DIPE,TAME,ETBE

CAS No.	Compound	Result	RL	MDL	Units	Q
71-43-2	Benzene	ND	0.50	0.28	ug/l	
108-88-3	Toluene	ND	1.0	0.44	ug/l	
100-41-4	Ethylbenzene	ND	0.50	0.21	ug/l	
1330-20-7	Xylene (total)	ND	1.0	0.19	ug/l	
1634-04-4	Methyl Tert Butyl Ether	ND	1.0	0.29	ug/l	
75-65-0	Tert Butyl Alcohol	ND	25	1.9	ug/l	
108-20-3	Di-Isopropyl ether	ND	2.0	0.24	ug/l	
994-05-8	tert-Amyl Methyl Ether	ND	5.0	0.20	ug/l	
637-92-3	tert-Butyl Ethyl Ether	ND	5.0	0.25	ug/l	

CAS No.	Surrogate Recoveries	Run# 1	Run# 2	Limits
1868-53-7	Dibromofluoromethane	97%		79-120%
17060-07-0	1,2-Dichloroethane-D4	94%		72-123%
2037-26-5	Toluene-D8	105%		78-119%
460-00-4	4-Bromofluorobenzene	94%		74-119%

ND = Not detected MDL = Method Detection Limit
RL = Reporting Limit
E = Indicates value exceeds calibration range

J = Indicates an estimated value
B = Indicates analyte found in associated method blank
N = Indicates presumptive evidence of a compound

Report of Analysis

Client Sample ID:	137675 - 730 BND		
Lab Sample ID:	JB64616-7	**Date Sampled:**	04/08/14
Matrix:	AQ - Ground Water	**Date Received:**	04/14/14
Method:	SW846 8260B	**Percent Solids:**	n/a
Project:	URSMDG:SS#137675, 15541 New Hampshire Avenue, Silver Spring, MD		

	File ID	DF	Analyzed	By	Prep Date	Prep Batch	Analytical Batch
Run #1	2A146181.D	1	04/17/14	TS	n/a	n/a	V2A6233
Run #2							

	Purge Volume
Run #1	5.0 ml
Run #2	

Purgeable BTEX,MTBE,TBA,DIPE,TAME,ETBE

CAS No.	Compound	Result	RL	MDL	Units	Q
71-43-2	Benzene	ND	0.50	0.28	ug/l	
108-88-3	Toluene	ND	1.0	0.44	ug/l	
100-41-4	Ethylbenzene	ND	0.50	0.21	ug/l	
1330-20-7	Xylene (total)	ND	1.0	0.19	ug/l	
1634-04-4	Methyl Tert Butyl Ether	0.87	1.0	0.29	ug/l	J
75-65-0	Tert Butyl Alcohol	ND	25	1.9	ug/l	
108-20-3	Di-Isopropyl ether	ND	2.0	0.24	ug/l	
994-05-8	tert-Amyl Methyl Ether	ND	5.0	0.20	ug/l	
637-92-3	tert-Butyl Ethyl Ether	ND	5.0	0.25	ug/l	

CAS No.	Surrogate Recoveries	Run# 1	Run# 2	Limits
1868-53-7	Dibromofluoromethane	97%		79-120%
17060-07-0	1,2-Dichloroethane-D4	95%		72-123%
2037-26-5	Toluene-D8	105%		78-119%
460-00-4	4-Bromofluorobenzene	94%		74-119%

ND = Not detected MDL = Method Detection Limit
RL = Reporting Limit
E = Indicates value exceeds calibration range

J = Indicates an estimated value
B = Indicates analyte found in associated method blank
N = Indicates presumptive evidence of a compound

Report of Analysis

Client Sample ID:	137675 - 730 BNS		
Lab Sample ID:	JB64616-8	**Date Sampled:**	04/08/14
Matrix:	AQ - Ground Water	**Date Received:**	04/14/14
Method:	SW846 8260B	**Percent Solids:**	n/a
Project:	URSMDG:SS#137675, 15541 New Hampshire Avenue, Silver Spring, MD		

	File ID	DF	Analyzed	By	Prep Date	Prep Batch	Analytical Batch
Run #1	2A146182.D	1	04/17/14	TS	n/a	n/a	V2A6233
Run #2							

	Purge Volume
Run #1	5.0 ml
Run #2	

Purgeable BTEX,MTBE,TBA,DIPE,TAME,ETBE

CAS No.	Compound	Result	RL	MDL	Units	Q
71-43-2	Benzene	ND	0.50	0.28	ug/l	
108-88-3	Toluene	ND	1.0	0.44	ug/l	
100-41-4	Ethylbenzene	ND	0.50	0.21	ug/l	
1330-20-7	Xylene (total)	ND	1.0	0.19	ug/l	
1634-04-4	Methyl Tert Butyl Ether	0.62	1.0	0.29	ug/l	J
75-65-0	Tert Butyl Alcohol	ND	25	1.9	ug/l	
108-20-3	Di-Isopropyl ether	ND	2.0	0.24	ug/l	
994-05-8	tert-Amyl Methyl Ether	ND	5.0	0.20	ug/l	
637-92-3	tert-Butyl Ethyl Ether	ND	5.0	0.25	ug/l	

CAS No.	Surrogate Recoveries	Run# 1	Run# 2	Limits
1868-53-7	Dibromofluoromethane	98%		79-120%
17060-07-0	1,2-Dichloroethane-D4	96%		72-123%
2037-26-5	Toluene-D8	105%		78-119%
460-00-4	4-Bromofluorobenzene	96%		74-119%

ND = Not detected MDL = Method Detection Limit
RL = Reporting Limit
E = Indicates value exceeds calibration range

J = Indicates an estimated value
B = Indicates analyte found in associated method blank
N = Indicates presumptive evidence of a compound

Report of Analysis

Client Sample ID:	137675 - 730 BNR		
Lab Sample ID:	JB64616-9	**Date Sampled:**	04/08/14
Matrix:	AQ - Ground Water	**Date Received:**	04/14/14
Method:	SW846 8260B	**Percent Solids:**	n/a
Project:	URSMDG:SS#137675, 15541 New Hampshire Avenue, Silver Spring, MD		

	File ID	DF	Analyzed	By	Prep Date	Prep Batch	Analytical Batch
Run #1	2A146183.D	1	04/17/14	TS	n/a	n/a	V2A6233
Run #2							

	Purge Volume
Run #1	5.0 ml
Run #2	

Purgeable BTEX,MTBE,TBA,DIPE,TAME,ETBE

CAS No.	Compound	Result	RL	MDL	Units	Q
71-43-2	Benzene	ND	0.50	0.28	ug/l	
108-88-3	Toluene	ND	1.0	0.44	ug/l	
100-41-4	Ethylbenzene	ND	0.50	0.21	ug/l	
1330-20-7	Xylene (total)	ND	1.0	0.19	ug/l	
1634-04-4	Methyl Tert Butyl Ether	ND	1.0	0.29	ug/l	
75-65-0	Tert Butyl Alcohol	ND	25	1.9	ug/l	
108-20-3	Di-Isopropyl ether	ND	2.0	0.24	ug/l	
994-05-8	tert-Amyl Methyl Ether	ND	5.0	0.20	ug/l	
637-92-3	tert-Butyl Ethyl Ether	ND	5.0	0.25	ug/l	

CAS No.	Surrogate Recoveries	Run# 1	Run# 2	Limits
1868-53-7	Dibromofluoromethane	98%		79-120%
17060-07-0	1,2-Dichloroethane-D4	96%		72-123%
2037-26-5	Toluene-D8	104%		78-119%
460-00-4	4-Bromofluorobenzene	95%		74-119%

ND = Not detected MDL = Method Detection Limit
RL = Reporting Limit
E = Indicates value exceeds calibration range

J = Indicates an estimated value
B = Indicates analyte found in associated method blank
N = Indicates presumptive evidence of a compound

Report of Analysis

Client Sample ID:	137675 - 750 BND		
Lab Sample ID:	JB64616-10	**Date Sampled:**	04/10/14
Matrix:	AQ - Ground Water	**Date Received:**	04/14/14
Method:	SW846 8260B	**Percent Solids:**	n/a
Project:	URSMDG:SS#137675, 15541 New Hampshire Avenue, Silver Spring, MD		

	File ID	DF	Analyzed	By	Prep Date	Prep Batch	Analytical Batch
Run #1	2A146184.D	1	04/17/14	TS	n/a	n/a	V2A6233
Run #2	3A130086.D	20	04/21/14	TS	n/a	n/a	V3A5634

	Purge Volume
Run #1	5.0 ml
Run #2	5.0 ml

Purgeable BTEX,MTBE,TBA,DIPE,TAME,ETBE

CAS No.	Compound	Result	RL	MDL	Units	Q
71-43-2	Benzene	ND	0.50	0.28	ug/l	
108-88-3	Toluene	ND	1.0	0.44	ug/l	
100-41-4	Ethylbenzene	ND	0.50	0.21	ug/l	
1330-20-7	Xylene (total)	ND	1.0	0.19	ug/l	
1634-04-4	Methyl Tert Butyl Ether	1110 [a]	20	5.7	ug/l	
75-65-0	Tert Butyl Alcohol	107	25	1.9	ug/l	
108-20-3	Di-Isopropyl ether	ND	2.0	0.24	ug/l	
994-05-8	tert-Amyl Methyl Ether	8.9	5.0	0.20	ug/l	
637-92-3	tert-Butyl Ethyl Ether	ND	5.0	0.25	ug/l	

CAS No.	Surrogate Recoveries	Run# 1	Run# 2	Limits
1868-53-7	Dibromofluoromethane	99%	95%	79-120%
17060-07-0	1,2-Dichloroethane-D4	98%	93%	72-123%
2037-26-5	Toluene-D8	104%	100%	78-119%
460-00-4	4-Bromofluorobenzene	94%	98%	74-119%

(a) Result is from Run# 2

ND = Not detected MDL = Method Detection Limit J = Indicates an estimated value
RL = Reporting Limit B = Indicates analyte found in associated method blank
E = Indicates value exceeds calibration range N = Indicates presumptive evidence of a compound

Report of Analysis

Client Sample ID:	137675 - 750 BNR		
Lab Sample ID:	JB64616-11	**Date Sampled:**	04/10/14
Matrix:	AQ - Ground Water	**Date Received:**	04/14/14
Method:	SW846 8260B	**Percent Solids:**	n/a
Project:	URSMDG:SS#137675, 15541 New Hampshire Avenue, Silver Spring, MD		

	File ID	DF	Analyzed	By	Prep Date	Prep Batch	Analytical Batch
Run #1 [a]	3A130084.D	1	04/21/14	TS	n/a	n/a	V3A5634
Run #2							

	Purge Volume
Run #1	5.0 ml
Run #2	

Purgeable BTEX,MTBE,TBA,DIPE,TAME,ETBE

CAS No.	Compound	Result	RL	MDL	Units	Q
71-43-2	Benzene	ND	0.50	0.28	ug/l	
108-88-3	Toluene	ND	1.0	0.44	ug/l	
100-41-4	Ethylbenzene	ND	0.50	0.21	ug/l	
1330-20-7	Xylene (total)	ND	1.0	0.19	ug/l	
1634-04-4	Methyl Tert Butyl Ether	75.9	1.0	0.29	ug/l	
75-65-0	Tert Butyl Alcohol	ND	25	1.9	ug/l	
108-20-3	Di-Isopropyl ether	0.90	2.0	0.24	ug/l	J
994-05-8	tert-Amyl Methyl Ether	4.5	5.0	0.20	ug/l	J
637-92-3	tert-Butyl Ethyl Ether	ND	5.0	0.25	ug/l	

CAS No.	Surrogate Recoveries	Run# 1	Run# 2	Limits
1868-53-7	Dibromofluoromethane	94%		79-120%
17060-07-0	1,2-Dichloroethane-D4	92%		72-123%
2037-26-5	Toluene-D8	100%		78-119%
460-00-4	4-Bromofluorobenzene	99%		74-119%

(a) (pH = 7)Sample pH did not satisfy field preservation criteria.

ND = Not detected MDL = Method Detection Limit J = Indicates an estimated value
RL = Reporting Limit B = Indicates analyte found in associated method blank
E = Indicates value exceeds calibration range N = Indicates presumptive evidence of a compound

Report of Analysis

Client Sample ID:	137675 - 750 BNS		
Lab Sample ID:	JB64616-12	**Date Sampled:**	04/09/14
Matrix:	AQ - Ground Water	**Date Received:**	04/14/14
Method:	SW846 8260B	**Percent Solids:**	n/a
Project:	URSMDG:SS#137675, 15541 New Hampshire Avenue, Silver Spring, MD		

	File ID	DF	Analyzed	By	Prep Date	Prep Batch	Analytical Batch
Run #1	3A130085.D	1	04/21/14	TS	n/a	n/a	V3A5634
Run #2							

	Purge Volume
Run #1	5.0 ml
Run #2	

Purgeable BTEX,MTBE,TBA,DIPE,TAME,ETBE

CAS No.	Compound	Result	RL	MDL	Units	Q
71-43-2	Benzene	ND	0.50	0.28	ug/l	
108-88-3	Toluene	ND	1.0	0.44	ug/l	
100-41-4	Ethylbenzene	ND	0.50	0.21	ug/l	
1330-20-7	Xylene (total)	ND	1.0	0.19	ug/l	
1634-04-4	Methyl Tert Butyl Ether	0.66	1.0	0.29	ug/l	J
75-65-0	Tert Butyl Alcohol	ND	25	1.9	ug/l	
108-20-3	Di-Isopropyl ether	ND	2.0	0.24	ug/l	
994-05-8	tert-Amyl Methyl Ether	ND	5.0	0.20	ug/l	
637-92-3	tert-Butyl Ethyl Ether	ND	5.0	0.25	ug/l	

CAS No.	Surrogate Recoveries	Run# 1	Run# 2	Limits
1868-53-7	Dibromofluoromethane	96%		79-120%
17060-07-0	1,2-Dichloroethane-D4	94%		72-123%
2037-26-5	Toluene-D8	100%		78-119%
460-00-4	4-Bromofluorobenzene	97%		74-119%

ND = Not detected MDL = Method Detection Limit
RL = Reporting Limit
E = Indicates value exceeds calibration range

J = Indicates an estimated value
B = Indicates analyte found in associated method blank
N = Indicates presumptive evidence of a compound

Report of Analysis

Client Sample ID:	137675 - MW-02		
Lab Sample ID:	JB64616-13	**Date Sampled:**	04/08/14
Matrix:	AQ - Ground Water	**Date Received:**	04/14/14
Method:	SW846 8260B	**Percent Solids:**	n/a
Project:	URSMDG:SS#137675, 15541 New Hampshire Avenue, Silver Spring, MD		

	File ID	DF	Analyzed	By	Prep Date	Prep Batch	Analytical Batch
Run #1	2A146187.D	1	04/17/14	TS	n/a	n/a	V2A6233
Run #2							

	Purge Volume
Run #1	5.0 ml
Run #2	

Purgeable BTEX,MTBE,TBA,DIPE,TAME,ETBE

CAS No.	Compound	Result	RL	MDL	Units	Q
71-43-2	Benzene	ND	0.50	0.28	ug/l	
108-88-3	Toluene	ND	1.0	0.44	ug/l	
100-41-4	Ethylbenzene	ND	0.50	0.21	ug/l	
1330-20-7	Xylene (total)	ND	1.0	0.19	ug/l	
1634-04-4	Methyl Tert Butyl Ether	0.77	1.0	0.29	ug/l	J
75-65-0	Tert Butyl Alcohol	ND	25	1.9	ug/l	
108-20-3	Di-Isopropyl ether	ND	2.0	0.24	ug/l	
994-05-8	tert-Amyl Methyl Ether	ND	5.0	0.20	ug/l	
637-92-3	tert-Butyl Ethyl Ether	ND	5.0	0.25	ug/l	

CAS No.	Surrogate Recoveries	Run# 1	Run# 2	Limits
1868-53-7	Dibromofluoromethane	99%		79-120%
17060-07-0	1,2-Dichloroethane-D4	98%		72-123%
2037-26-5	Toluene-D8	104%		78-119%
460-00-4	4-Bromofluorobenzene	94%		74-119%

ND = Not detected MDL = Method Detection Limit
RL = Reporting Limit
E = Indicates value exceeds calibration range

J = Indicates an estimated value
B = Indicates analyte found in associated method blank
N = Indicates presumptive evidence of a compound

Report of Analysis

Client Sample ID:	137675 - MW-04		
Lab Sample ID:	JB64616-14	**Date Sampled:**	04/08/14
Matrix:	AQ - Ground Water	**Date Received:**	04/14/14
Method:	SW846 8260B	**Percent Solids:**	n/a
Project:	URSMDG:SS#137675, 15541 New Hampshire Avenue, Silver Spring, MD		

	File ID	DF	Analyzed	By	Prep Date	Prep Batch	Analytical Batch
Run #1	2A146188.D	1	04/17/14	TS	n/a	n/a	V2A6233
Run #2							

	Purge Volume
Run #1	5.0 ml
Run #2	

Purgeable BTEX,MTBE,TBA,DIPE,TAME,ETBE

CAS No.	Compound	Result	RL	MDL	Units	Q
71-43-2	Benzene	ND	0.50	0.28	ug/l	
108-88-3	Toluene	ND	1.0	0.44	ug/l	
100-41-4	Ethylbenzene	ND	0.50	0.21	ug/l	
1330-20-7	Xylene (total)	ND	1.0	0.19	ug/l	
1634-04-4	Methyl Tert Butyl Ether	0.62	1.0	0.29	ug/l	J
75-65-0	Tert Butyl Alcohol	ND	25	1.9	ug/l	
108-20-3	Di-Isopropyl ether	ND	2.0	0.24	ug/l	
994-05-8	tert-Amyl Methyl Ether	ND	5.0	0.20	ug/l	
637-92-3	tert-Butyl Ethyl Ether	ND	5.0	0.25	ug/l	

CAS No.	Surrogate Recoveries	Run# 1	Run# 2	Limits
1868-53-7	Dibromofluoromethane	99%		79-120%
17060-07-0	1,2-Dichloroethane-D4	98%		72-123%
2037-26-5	Toluene-D8	105%		78-119%
460-00-4	4-Bromofluorobenzene	95%		74-119%

ND = Not detected MDL = Method Detection Limit
RL = Reporting Limit
E = Indicates value exceeds calibration range

J = Indicates an estimated value
B = Indicates analyte found in associated method blank
N = Indicates presumptive evidence of a compound

Report of Analysis

Client Sample ID:	137675 - MW-05D		
Lab Sample ID:	JB64616-15	**Date Sampled:**	04/09/14
Matrix:	AQ - Ground Water	**Date Received:**	04/14/14
Method:	SW846 8260B	**Percent Solids:**	n/a
Project:	URSMDG:SS#137675, 15541 New Hampshire Avenue, Silver Spring, MD		

	File ID	DF	Analyzed	By	Prep Date	Prep Batch	Analytical Batch
Run #1	1C127609.D	1	04/15/14	MD	n/a	n/a	V1C5689
Run #2							

	Purge Volume
Run #1	5.0 ml
Run #2	

Purgeable BTEX,MTBE,TBA,DIPE,TAME,ETBE

CAS No.	Compound	Result	RL	MDL	Units	Q
71-43-2	Benzene	ND	0.50	0.28	ug/l	
108-88-3	Toluene	ND	1.0	0.44	ug/l	
100-41-4	Ethylbenzene	ND	0.50	0.21	ug/l	
1330-20-7	Xylene (total)	ND	1.0	0.19	ug/l	
1634-04-4	Methyl Tert Butyl Ether	ND	1.0	0.29	ug/l	
75-65-0	Tert Butyl Alcohol	ND	25	1.9	ug/l	
108-20-3	Di-Isopropyl ether	ND	2.0	0.24	ug/l	
994-05-8	tert-Amyl Methyl Ether	ND	5.0	0.20	ug/l	
637-92-3	tert-Butyl Ethyl Ether	ND	5.0	0.25	ug/l	

CAS No.	Surrogate Recoveries	Run# 1	Run# 2	Limits
1868-53-7	Dibromofluoromethane	90%		79-120%
17060-07-0	1,2-Dichloroethane-D4	87%		72-123%
2037-26-5	Toluene-D8	106%		78-119%
460-00-4	4-Bromofluorobenzene	111%		74-119%

ND = Not detected MDL = Method Detection Limit
RL = Reporting Limit
E = Indicates value exceeds calibration range

J = Indicates an estimated value
B = Indicates analyte found in associated method blank
N = Indicates presumptive evidence of a compound

Report of Analysis

Client Sample ID:	137675 - MW-05R		
Lab Sample ID:	JB64616-16	**Date Sampled:**	04/09/14
Matrix:	AQ - Ground Water	**Date Received:**	04/14/14
Method:	SW846 8260B	**Percent Solids:**	n/a
Project:	URSMDG:SS#137675, 15541 New Hampshire Avenue, Silver Spring, MD		

	File ID	DF	Analyzed	By	Prep Date	Prep Batch	Analytical Batch
Run #1	1C127610.D	1	04/15/14	MD	n/a	n/a	V1C5689
Run #2							

	Purge Volume
Run #1	5.0 ml
Run #2	

Purgeable BTEX,MTBE,TBA,DIPE,TAME,ETBE

CAS No.	Compound	Result	RL	MDL	Units	Q
71-43-2	Benzene	ND	0.50	0.28	ug/l	
108-88-3	Toluene	ND	1.0	0.44	ug/l	
100-41-4	Ethylbenzene	ND	0.50	0.21	ug/l	
1330-20-7	Xylene (total)	ND	1.0	0.19	ug/l	
1634-04-4	Methyl Tert Butyl Ether	ND	1.0	0.29	ug/l	
75-65-0	Tert Butyl Alcohol	ND	25	1.9	ug/l	
108-20-3	Di-Isopropyl ether	ND	2.0	0.24	ug/l	
994-05-8	tert-Amyl Methyl Ether	ND	5.0	0.20	ug/l	
637-92-3	tert-Butyl Ethyl Ether	ND	5.0	0.25	ug/l	

CAS No.	Surrogate Recoveries	Run# 1	Run# 2	Limits
1868-53-7	Dibromofluoromethane	90%		79-120%
17060-07-0	1,2-Dichloroethane-D4	90%		72-123%
2037-26-5	Toluene-D8	104%		78-119%
460-00-4	4-Bromofluorobenzene	111%		74-119%

ND = Not detected MDL = Method Detection Limit
RL = Reporting Limit
E = Indicates value exceeds calibration range

J = Indicates an estimated value
B = Indicates analyte found in associated method blank
N = Indicates presumptive evidence of a compound

Report of Analysis

Client Sample ID:	137675 - MW-05S		
Lab Sample ID:	JB64616-17	**Date Sampled:**	04/09/14
Matrix:	AQ - Ground Water	**Date Received:**	04/14/14
Method:	SW846 8260B	**Percent Solids:**	n/a
Project:	URSMDG:SS#137675, 15541 New Hampshire Avenue, Silver Spring, MD		

	File ID	DF	Analyzed	By	Prep Date	Prep Batch	Analytical Batch
Run #1	1C127679.D	1	04/18/14	MD	n/a	n/a	V1C5692
Run #2							

	Purge Volume
Run #1	5.0 ml
Run #2	

Purgeable BTEX,MTBE,TBA,DIPE,TAME,ETBE

CAS No.	Compound	Result	RL	MDL	Units	Q
71-43-2	Benzene	ND	0.50	0.28	ug/l	
108-88-3	Toluene	ND	1.0	0.44	ug/l	
100-41-4	Ethylbenzene	ND	0.50	0.21	ug/l	
1330-20-7	Xylene (total)	ND	1.0	0.19	ug/l	
1634-04-4	Methyl Tert Butyl Ether	125	1.0	0.29	ug/l	
75-65-0	Tert Butyl Alcohol	15.5	25	1.9	ug/l	J
108-20-3	Di-Isopropyl ether	1.8	2.0	0.24	ug/l	J
994-05-8	tert-Amyl Methyl Ether	2.5	5.0	0.20	ug/l	J
637-92-3	tert-Butyl Ethyl Ether	ND	5.0	0.25	ug/l	

CAS No.	Surrogate Recoveries	Run# 1	Run# 2	Limits
1868-53-7	Dibromofluoromethane	95%		79-120%
17060-07-0	1,2-Dichloroethane-D4	99%		72-123%
2037-26-5	Toluene-D8	108%		78-119%
460-00-4	4-Bromofluorobenzene	112%		74-119%

ND = Not detected MDL = Method Detection Limit
RL = Reporting Limit
E = Indicates value exceeds calibration range

J = Indicates an estimated value
B = Indicates analyte found in associated method blank
N = Indicates presumptive evidence of a compound

Report of Analysis

Client Sample ID:	137675 - MW-06D		
Lab Sample ID:	JB64616-18	**Date Sampled:**	04/09/14
Matrix:	AQ - Ground Water	**Date Received:**	04/14/14
Method:	SW846 8260B	**Percent Solids:**	n/a
Project:	URSMDG:SS#137675, 15541 New Hampshire Avenue, Silver Spring, MD		

	File ID	DF	Analyzed	By	Prep Date	Prep Batch	Analytical Batch
Run #1	1C127611.D	10	04/15/14	MD	n/a	n/a	V1C5689
Run #2	1C127668.D	100	04/18/14	MD	n/a	n/a	V1C5692

	Purge Volume
Run #1	5.0 ml
Run #2	5.0 ml

Purgeable BTEX,MTBE,TBA,DIPE,TAME,ETBE

CAS No.	Compound	Result	RL	MDL	Units	Q
71-43-2	Benzene	3.5	5.0	2.8	ug/l	J
108-88-3	Toluene	ND	10	4.4	ug/l	
100-41-4	Ethylbenzene	ND	5.0	2.1	ug/l	
1330-20-7	Xylene (total)	ND	10	1.9	ug/l	
1634-04-4	Methyl Tert Butyl Ether	2670 [a]	100	29	ug/l	
75-65-0	Tert Butyl Alcohol	1870	250	19	ug/l	
108-20-3	Di-Isopropyl ether	23.7	20	2.4	ug/l	
994-05-8	tert-Amyl Methyl Ether	40.9	50	2.0	ug/l	J
637-92-3	tert-Butyl Ethyl Ether	ND	50	2.5	ug/l	

CAS No.	Surrogate Recoveries	Run# 1	Run# 2	Limits
1868-53-7	Dibromofluoromethane	91%	95%	79-120%
17060-07-0	1,2-Dichloroethane-D4	91%	97%	72-123%
2037-26-5	Toluene-D8	107%	105%	78-119%
460-00-4	4-Bromofluorobenzene	110%	107%	74-119%

(a) Result is from Run# 2

ND = Not detected MDL = Method Detection Limit J = Indicates an estimated value
RL = Reporting Limit B = Indicates analyte found in associated method blank
E = Indicates value exceeds calibration range N = Indicates presumptive evidence of a compound

Report of Analysis

Client Sample ID:	137675 - MW-06R		
Lab Sample ID:	JB64616-19	**Date Sampled:**	04/08/14
Matrix:	AQ - Ground Water	**Date Received:**	04/14/14
Method:	SW846 8260B	**Percent Solids:**	n/a
Project:	URSMDG:SS#137675, 15541 New Hampshire Avenue, Silver Spring, MD		

	File ID	DF	Analyzed	By	Prep Date	Prep Batch	Analytical Batch
Run #1	1C127612.D	1	04/15/14	MD	n/a	n/a	V1C5689
Run #2							

	Purge Volume
Run #1	5.0 ml
Run #2	

Purgeable BTEX,MTBE,TBA,DIPE,TAME,ETBE

CAS No.	Compound	Result	RL	MDL	Units	Q
71-43-2	Benzene	ND	0.50	0.28	ug/l	
108-88-3	Toluene	ND	1.0	0.44	ug/l	
100-41-4	Ethylbenzene	ND	0.50	0.21	ug/l	
1330-20-7	Xylene (total)	ND	1.0	0.19	ug/l	
1634-04-4	Methyl Tert Butyl Ether	45.4	1.0	0.29	ug/l	
75-65-0	Tert Butyl Alcohol	ND	25	1.9	ug/l	
108-20-3	Di-Isopropyl ether	1.1	2.0	0.24	ug/l	J
994-05-8	tert-Amyl Methyl Ether	0.58	5.0	0.20	ug/l	J
637-92-3	tert-Butyl Ethyl Ether	ND	5.0	0.25	ug/l	

CAS No.	Surrogate Recoveries	Run# 1	Run# 2	Limits
1868-53-7	Dibromofluoromethane	91%		79-120%
17060-07-0	1,2-Dichloroethane-D4	92%		72-123%
2037-26-5	Toluene-D8	107%		78-119%
460-00-4	4-Bromofluorobenzene	113%		74-119%

ND = Not detected MDL = Method Detection Limit
RL = Reporting Limit
E = Indicates value exceeds calibration range

J = Indicates an estimated value
B = Indicates analyte found in associated method blank
N = Indicates presumptive evidence of a compound

Report of Analysis

Client Sample ID:	137675 - MW-06S		
Lab Sample ID:	JB64616-20	**Date Sampled:**	04/09/14
Matrix:	AQ - Ground Water	**Date Received:**	04/14/14
Method:	SW846 8260B	**Percent Solids:**	n/a
Project:	URSMDG:SS#137675, 15541 New Hampshire Avenue, Silver Spring, MD		

	File ID	DF	Analyzed	By	Prep Date	Prep Batch	Analytical Batch
Run #1	1C127695.D	1	04/19/14	MD	n/a	n/a	V1C5693
Run #2							

	Purge Volume
Run #1	5.0 ml
Run #2	

Purgeable BTEX,MTBE,TBA,DIPE,TAME,ETBE

CAS No.	Compound	Result	RL	MDL	Units	Q
71-43-2	Benzene	ND	0.50	0.28	ug/l	
108-88-3	Toluene	ND	1.0	0.44	ug/l	
100-41-4	Ethylbenzene	ND	0.50	0.21	ug/l	
1330-20-7	Xylene (total)	ND	1.0	0.19	ug/l	
1634-04-4	Methyl Tert Butyl Ether	15.9	1.0	0.29	ug/l	
75-65-0	Tert Butyl Alcohol	ND	25	1.9	ug/l	
108-20-3	Di-Isopropyl ether	ND	2.0	0.24	ug/l	
994-05-8	tert-Amyl Methyl Ether	0.22	5.0	0.20	ug/l	J
637-92-3	tert-Butyl Ethyl Ether	ND	5.0	0.25	ug/l	

CAS No.	Surrogate Recoveries	Run# 1	Run# 2	Limits
1868-53-7	Dibromofluoromethane	92%		79-120%
17060-07-0	1,2-Dichloroethane-D4	94%		72-123%
2037-26-5	Toluene-D8	104%		78-119%
460-00-4	4-Bromofluorobenzene	113%		74-119%

ND = Not detected MDL = Method Detection Limit
RL = Reporting Limit
E = Indicates value exceeds calibration range

J = Indicates an estimated value
B = Indicates analyte found in associated method blank
N = Indicates presumptive evidence of a compound

Report of Analysis

Client Sample ID:	137675 - MW-07D		
Lab Sample ID:	JB64616-21	**Date Sampled:**	04/09/14
Matrix:	AQ - Ground Water	**Date Received:**	04/14/14
Method:	SW846 8260B	**Percent Solids:**	n/a
Project:	URSMDG:SS#137675, 15541 New Hampshire Avenue, Silver Spring, MD		

	File ID	DF	Analyzed	By	Prep Date	Prep Batch	Analytical Batch
Run #1	1C127613.D	1	04/16/14	MD	n/a	n/a	V1C5689
Run #2							

	Purge Volume
Run #1	5.0 ml
Run #2	

Purgeable BTEX,MTBE,TBA,DIPE,TAME,ETBE

CAS No.	Compound	Result	RL	MDL	Units	Q
71-43-2	Benzene	ND	0.50	0.28	ug/l	
108-88-3	Toluene	ND	1.0	0.44	ug/l	
100-41-4	Ethylbenzene	ND	0.50	0.21	ug/l	
1330-20-7	Xylene (total)	ND	1.0	0.19	ug/l	
1634-04-4	Methyl Tert Butyl Ether	ND	1.0	0.29	ug/l	
75-65-0	Tert Butyl Alcohol	ND	25	1.9	ug/l	
108-20-3	Di-Isopropyl ether	ND	2.0	0.24	ug/l	
994-05-8	tert-Amyl Methyl Ether	ND	5.0	0.20	ug/l	
637-92-3	tert-Butyl Ethyl Ether	ND	5.0	0.25	ug/l	

CAS No.	Surrogate Recoveries	Run# 1	Run# 2	Limits
1868-53-7	Dibromofluoromethane	93%		79-120%
17060-07-0	1,2-Dichloroethane-D4	95%		72-123%
2037-26-5	Toluene-D8	107%		78-119%
460-00-4	4-Bromofluorobenzene	114%		74-119%

ND = Not detected MDL = Method Detection Limit
RL = Reporting Limit
E = Indicates value exceeds calibration range

J = Indicates an estimated value
B = Indicates analyte found in associated method blank
N = Indicates presumptive evidence of a compound

Report of Analysis

Client Sample ID:	137675 - MW-07S		
Lab Sample ID:	JB64616-22	**Date Sampled:**	04/09/14
Matrix:	AQ - Ground Water	**Date Received:**	04/14/14
Method:	SW846 8260B	**Percent Solids:**	n/a
Project:	URSMDG:SS#137675, 15541 New Hampshire Avenue, Silver Spring, MD		

	File ID	DF	Analyzed	By	Prep Date	Prep Batch	Analytical Batch
Run #1	1C127614.D	1	04/16/14	MD	n/a	n/a	V1C5689
Run #2							

	Purge Volume
Run #1	5.0 ml
Run #2	

Purgeable BTEX,MTBE,TBA,DIPE,TAME,ETBE

CAS No.	Compound	Result	RL	MDL	Units	Q
71-43-2	Benzene	ND	0.50	0.28	ug/l	
108-88-3	Toluene	ND	1.0	0.44	ug/l	
100-41-4	Ethylbenzene	ND	0.50	0.21	ug/l	
1330-20-7	Xylene (total)	ND	1.0	0.19	ug/l	
1634-04-4	Methyl Tert Butyl Ether	7.6	1.0	0.29	ug/l	
75-65-0	Tert Butyl Alcohol	ND	25	1.9	ug/l	
108-20-3	Di-Isopropyl ether	ND	2.0	0.24	ug/l	
994-05-8	tert-Amyl Methyl Ether	ND	5.0	0.20	ug/l	
637-92-3	tert-Butyl Ethyl Ether	ND	5.0	0.25	ug/l	

CAS No.	Surrogate Recoveries	Run# 1	Run# 2	Limits
1868-53-7	Dibromofluoromethane	93%		79-120%
17060-07-0	1,2-Dichloroethane-D4	96%		72-123%
2037-26-5	Toluene-D8	108%		78-119%
460-00-4	4-Bromofluorobenzene	113%		74-119%

ND = Not detected MDL = Method Detection Limit
RL = Reporting Limit
E = Indicates value exceeds calibration range

J = Indicates an estimated value
B = Indicates analyte found in associated method blank
N = Indicates presumptive evidence of a compound

Report of Analysis

Client Sample ID:	137675 - MW-08D		
Lab Sample ID:	JB64616-23	**Date Sampled:**	04/10/14
Matrix:	AQ - Ground Water	**Date Received:**	04/14/14
Method:	SW846 8260B	**Percent Solids:**	n/a
Project:	URSMDG:SS#137675, 15541 New Hampshire Avenue, Silver Spring, MD		

	File ID	DF	Analyzed	By	Prep Date	Prep Batch	Analytical Batch
Run #1	1C127641.D	20	04/16/14	MD	n/a	n/a	V1C5690
Run #2							

	Purge Volume
Run #1	5.0 ml
Run #2	

Purgeable BTEX,MTBE,TBA,DIPE,TAME,ETBE

CAS No.	Compound	Result	RL	MDL	Units	Q
71-43-2	Benzene	ND	10	5.6	ug/l	
108-88-3	Toluene	ND	20	8.9	ug/l	
100-41-4	Ethylbenzene	ND	10	4.2	ug/l	
1330-20-7	Xylene (total)	ND	20	3.9	ug/l	
1634-04-4	Methyl Tert Butyl Ether	3950	20	5.7	ug/l	
75-65-0	Tert Butyl Alcohol	848	500	38	ug/l	
108-20-3	Di-Isopropyl ether	23.7	40	4.8	ug/l	J
994-05-8	tert-Amyl Methyl Ether	40.8	100	4.1	ug/l	J
637-92-3	tert-Butyl Ethyl Ether	ND	100	4.9	ug/l	

CAS No.	Surrogate Recoveries	Run# 1	Run# 2	Limits
1868-53-7	Dibromofluoromethane	90%		79-120%
17060-07-0	1,2-Dichloroethane-D4	93%		72-123%
2037-26-5	Toluene-D8	110%		78-119%
460-00-4	4-Bromofluorobenzene	115%		74-119%

ND = Not detected MDL = Method Detection Limit
RL = Reporting Limit
E = Indicates value exceeds calibration range

J = Indicates an estimated value
B = Indicates analyte found in associated method blank
N = Indicates presumptive evidence of a compound

Report of Analysis

Client Sample ID:	137675 - MW-08S		
Lab Sample ID:	JB64616-24	**Date Sampled:**	04/10/14
Matrix:	AQ - Ground Water	**Date Received:**	04/14/14
Method:	SW846 8260B	**Percent Solids:**	n/a
Project:	URSMDG:SS#137675, 15541 New Hampshire Avenue, Silver Spring, MD		

	File ID	DF	Analyzed	By	Prep Date	Prep Batch	Analytical Batch
Run #1	1C127642.D	2.5	04/16/14	MD	n/a	n/a	V1C5690
Run #2	1C127678.D	25	04/18/14	MD	n/a	n/a	V1C5692

	Purge Volume
Run #1	5.0 ml
Run #2	5.0 ml

Purgeable BTEX,MTBE,TBA,DIPE,TAME,ETBE

CAS No.	Compound	Result	RL	MDL	Units	Q
71-43-2	Benzene	ND	1.3	0.70	ug/l	
108-88-3	Toluene	ND	2.5	1.1	ug/l	
100-41-4	Ethylbenzene	ND	1.3	0.52	ug/l	
1330-20-7	Xylene (total)	ND	2.5	0.48	ug/l	
1634-04-4	Methyl Tert Butyl Ether	704 [a]	25	7.1	ug/l	
75-65-0	Tert Butyl Alcohol	82.4	63	4.7	ug/l	
108-20-3	Di-Isopropyl ether	3.9	5.0	0.60	ug/l	J
994-05-8	tert-Amyl Methyl Ether	7.2	13	0.51	ug/l	J
637-92-3	tert-Butyl Ethyl Ether	ND	13	0.62	ug/l	

CAS No.	Surrogate Recoveries	Run# 1	Run# 2	Limits
1868-53-7	Dibromofluoromethane	89%	94%	79-120%
17060-07-0	1,2-Dichloroethane-D4	93%	96%	72-123%
2037-26-5	Toluene-D8	109%	106%	78-119%
460-00-4	4-Bromofluorobenzene	118%	108%	74-119%

(a) Result is from Run# 2

ND = Not detected MDL = Method Detection Limit J = Indicates an estimated value
RL = Reporting Limit B = Indicates analyte found in associated method blank
E = Indicates value exceeds calibration range N = Indicates presumptive evidence of a compound

Report of Analysis

Client Sample ID:	137675 - MW-09D		
Lab Sample ID:	JB64616-25	**Date Sampled:**	04/10/14
Matrix:	AQ - Ground Water	**Date Received:**	04/14/14
Method:	SW846 8260B	**Percent Solids:**	n/a
Project:	URSMDG:SS#137675, 15541 New Hampshire Avenue, Silver Spring, MD		

	File ID	DF	Analyzed	By	Prep Date	Prep Batch	Analytical Batch
Run #1	1C127615.D	1	04/16/14	MD	n/a	n/a	V1C5689
Run #2							

	Purge Volume
Run #1	5.0 ml
Run #2	

Purgeable BTEX,MTBE,TBA,DIPE,TAME,ETBE

CAS No.	Compound	Result	RL	MDL	Units	Q
71-43-2	Benzene	ND	0.50	0.28	ug/l	
108-88-3	Toluene	ND	1.0	0.44	ug/l	
100-41-4	Ethylbenzene	ND	0.50	0.21	ug/l	
1330-20-7	Xylene (total)	ND	1.0	0.19	ug/l	
1634-04-4	Methyl Tert Butyl Ether	ND	1.0	0.29	ug/l	
75-65-0	Tert Butyl Alcohol	ND	25	1.9	ug/l	
108-20-3	Di-Isopropyl ether	ND	2.0	0.24	ug/l	
994-05-8	tert-Amyl Methyl Ether	ND	5.0	0.20	ug/l	
637-92-3	tert-Butyl Ethyl Ether	ND	5.0	0.25	ug/l	

CAS No.	Surrogate Recoveries	Run# 1	Run# 2	Limits
1868-53-7	Dibromofluoromethane	92%		79-120%
17060-07-0	1,2-Dichloroethane-D4	95%		72-123%
2037-26-5	Toluene-D8	108%		78-119%
460-00-4	4-Bromofluorobenzene	116%		74-119%

ND = Not detected MDL = Method Detection Limit
RL = Reporting Limit
E = Indicates value exceeds calibration range

J = Indicates an estimated value
B = Indicates analyte found in associated method blank
N = Indicates presumptive evidence of a compound

Report of Analysis

Client Sample ID:	137675 - MW-09S		
Lab Sample ID:	JB64616-26	**Date Sampled:**	04/10/14
Matrix:	AQ - Ground Water	**Date Received:**	04/14/14
Method:	SW846 8260B	**Percent Solids:**	n/a
Project:	URSMDG:SS#137675, 15541 New Hampshire Avenue, Silver Spring, MD		

	File ID	DF	Analyzed	By	Prep Date	Prep Batch	Analytical Batch
Run #1	1C127616.D	1	04/16/14	MD	n/a	n/a	V1C5689
Run #2							

	Purge Volume
Run #1	5.0 ml
Run #2	

Purgeable BTEX,MTBE,TBA,DIPE,TAME,ETBE

CAS No.	Compound	Result	RL	MDL	Units	Q
71-43-2	Benzene	ND	0.50	0.28	ug/l	
108-88-3	Toluene	ND	1.0	0.44	ug/l	
100-41-4	Ethylbenzene	ND	0.50	0.21	ug/l	
1330-20-7	Xylene (total)	ND	1.0	0.19	ug/l	
1634-04-4	Methyl Tert Butyl Ether	ND	1.0	0.29	ug/l	
75-65-0	Tert Butyl Alcohol	ND	25	1.9	ug/l	
108-20-3	Di-Isopropyl ether	ND	2.0	0.24	ug/l	
994-05-8	tert-Amyl Methyl Ether	ND	5.0	0.20	ug/l	
637-92-3	tert-Butyl Ethyl Ether	ND	5.0	0.25	ug/l	

CAS No.	Surrogate Recoveries	Run# 1	Run# 2	Limits
1868-53-7	Dibromofluoromethane	94%		79-120%
17060-07-0	1,2-Dichloroethane-D4	97%		72-123%
2037-26-5	Toluene-D8	110%		78-119%
460-00-4	4-Bromofluorobenzene	115%		74-119%

ND = Not detected MDL = Method Detection Limit
RL = Reporting Limit
E = Indicates value exceeds calibration range

J = Indicates an estimated value
B = Indicates analyte found in associated method blank
N = Indicates presumptive evidence of a compound

Report of Analysis

Client Sample ID:	137675 - MW-11D		
Lab Sample ID:	JB64616-27	**Date Sampled:**	04/09/14
Matrix:	AQ - Ground Water	**Date Received:**	04/14/14
Method:	SW846 8260B	**Percent Solids:**	n/a
Project:	URSMDG:SS#137675, 15541 New Hampshire Avenue, Silver Spring, MD		

	File ID	DF	Analyzed	By	Prep Date	Prep Batch	Analytical Batch
Run #1	1C127617.D	1	04/16/14	MD	n/a	n/a	V1C5689
Run #2							

	Purge Volume
Run #1	5.0 ml
Run #2	

Purgeable BTEX,MTBE,TBA,DIPE,TAME,ETBE

CAS No.	Compound	Result	RL	MDL	Units	Q
71-43-2	Benzene	ND	0.50	0.28	ug/l	
108-88-3	Toluene	ND	1.0	0.44	ug/l	
100-41-4	Ethylbenzene	ND	0.50	0.21	ug/l	
1330-20-7	Xylene (total)	ND	1.0	0.19	ug/l	
1634-04-4	Methyl Tert Butyl Ether	5.0	1.0	0.29	ug/l	
75-65-0	Tert Butyl Alcohol	ND	25	1.9	ug/l	
108-20-3	Di-Isopropyl ether	ND	2.0	0.24	ug/l	
994-05-8	tert-Amyl Methyl Ether	ND	5.0	0.20	ug/l	
637-92-3	tert-Butyl Ethyl Ether	ND	5.0	0.25	ug/l	

CAS No.	Surrogate Recoveries	Run# 1	Run# 2	Limits
1868-53-7	Dibromofluoromethane	95%		79-120%
17060-07-0	1,2-Dichloroethane-D4	100%		72-123%
2037-26-5	Toluene-D8	109%		78-119%
460-00-4	4-Bromofluorobenzene	114%		74-119%

ND = Not detected MDL = Method Detection Limit
RL = Reporting Limit
E = Indicates value exceeds calibration range

J = Indicates an estimated value
B = Indicates analyte found in associated method blank
N = Indicates presumptive evidence of a compound

Report of Analysis

Client Sample ID:	137675 - MW-11R		
Lab Sample ID:	JB64616-28	**Date Sampled:**	04/09/14
Matrix:	AQ - Ground Water	**Date Received:**	04/14/14
Method:	SW846 8260B	**Percent Solids:**	n/a
Project:	URSMDG:SS#137675, 15541 New Hampshire Avenue, Silver Spring, MD		

	File ID	DF	Analyzed	By	Prep Date	Prep Batch	Analytical Batch
Run #1	1C127618.D	1	04/16/14	MD	n/a	n/a	V1C5689
Run #2							

	Purge Volume
Run #1	5.0 ml
Run #2	

Purgeable BTEX,MTBE,TBA,DIPE,TAME,ETBE

CAS No.	Compound	Result	RL	MDL	Units	Q
71-43-2	Benzene	ND	0.50	0.28	ug/l	
108-88-3	Toluene	ND	1.0	0.44	ug/l	
100-41-4	Ethylbenzene	ND	0.50	0.21	ug/l	
1330-20-7	Xylene (total)	ND	1.0	0.19	ug/l	
1634-04-4	Methyl Tert Butyl Ether	ND	1.0	0.29	ug/l	
75-65-0	Tert Butyl Alcohol	ND	25	1.9	ug/l	
108-20-3	Di-Isopropyl ether	ND	2.0	0.24	ug/l	
994-05-8	tert-Amyl Methyl Ether	ND	5.0	0.20	ug/l	
637-92-3	tert-Butyl Ethyl Ether	ND	5.0	0.25	ug/l	

CAS No.	Surrogate Recoveries	Run# 1	Run# 2	Limits
1868-53-7	Dibromofluoromethane	94%		79-120%
17060-07-0	1,2-Dichloroethane-D4	99%		72-123%
2037-26-5	Toluene-D8	109%		78-119%
460-00-4	4-Bromofluorobenzene	115%		74-119%

ND = Not detected MDL = Method Detection Limit
RL = Reporting Limit
E = Indicates value exceeds calibration range

J = Indicates an estimated value
B = Indicates analyte found in associated method blank
N = Indicates presumptive evidence of a compound

Report of Analysis

Client Sample ID:	137675 - MW-11S		
Lab Sample ID:	JB64616-29	**Date Sampled:**	04/09/14
Matrix:	AQ - Ground Water	**Date Received:**	04/14/14
Method:	SW846 8260B	**Percent Solids:**	n/a
Project:	URSMDG:SS#137675, 15541 New Hampshire Avenue, Silver Spring, MD		

	File ID	DF	Analyzed	By	Prep Date	Prep Batch	Analytical Batch
Run #1	1C127625.D	1	04/16/14	MD	n/a	n/a	V1C5690
Run #2							

	Purge Volume
Run #1	5.0 ml
Run #2	

Purgeable BTEX,MTBE,TBA,DIPE,TAME,ETBE

CAS No.	Compound	Result	RL	MDL	Units	Q
71-43-2	Benzene	ND	0.50	0.28	ug/l	
108-88-3	Toluene	ND	1.0	0.44	ug/l	
100-41-4	Ethylbenzene	ND	0.50	0.21	ug/l	
1330-20-7	Xylene (total)	ND	1.0	0.19	ug/l	
1634-04-4	Methyl Tert Butyl Ether	18.7	1.0	0.29	ug/l	
75-65-0	Tert Butyl Alcohol	15.4	25	1.9	ug/l	J
108-20-3	Di-Isopropyl ether	0.48	2.0	0.24	ug/l	J
994-05-8	tert-Amyl Methyl Ether	0.32	5.0	0.20	ug/l	J
637-92-3	tert-Butyl Ethyl Ether	ND	5.0	0.25	ug/l	

CAS No.	Surrogate Recoveries	Run# 1	Run# 2	Limits
1868-53-7	Dibromofluoromethane	94%		79-120%
17060-07-0	1,2-Dichloroethane-D4	93%		72-123%
2037-26-5	Toluene-D8	105%		78-119%
460-00-4	4-Bromofluorobenzene	107%		74-119%

ND = Not detected MDL = Method Detection Limit
RL = Reporting Limit
E = Indicates value exceeds calibration range

J = Indicates an estimated value
B = Indicates analyte found in associated method blank
N = Indicates presumptive evidence of a compound

Report of Analysis

Client Sample ID:	137675 - MW-12		
Lab Sample ID:	JB64616-30	**Date Sampled:**	04/09/14
Matrix:	AQ - Ground Water	**Date Received:**	04/14/14
Method:	SW846 8260B	**Percent Solids:**	n/a
Project:	URSMDG:SS#137675, 15541 New Hampshire Avenue, Silver Spring, MD		

	File ID	DF	Analyzed	By	Prep Date	Prep Batch	Analytical Batch
Run #1	4D47625.D	1	04/19/14	PR	n/a	n/a	V4D2126
Run #2							

	Purge Volume
Run #1	5.0 ml
Run #2	

Purgeable BTEX,MTBE,TBA,DIPE,TAME,ETBE

CAS No.	Compound	Result	RL	MDL	Units	Q
71-43-2	Benzene	ND	0.50	0.28	ug/l	
108-88-3	Toluene	ND	1.0	0.44	ug/l	
100-41-4	Ethylbenzene	ND	0.50	0.21	ug/l	
1330-20-7	Xylene (total)	ND	1.0	0.19	ug/l	
1634-04-4	Methyl Tert Butyl Ether	154	1.0	0.29	ug/l	
75-65-0	Tert Butyl Alcohol	40.7	25	1.9	ug/l	
108-20-3	Di-Isopropyl ether	1.1	2.0	0.24	ug/l	J
994-05-8	tert-Amyl Methyl Ether	1.9	5.0	0.20	ug/l	J
637-92-3	tert-Butyl Ethyl Ether	ND	5.0	0.25	ug/l	

CAS No.	Surrogate Recoveries	Run# 1	Run# 2	Limits
1868-53-7	Dibromofluoromethane	89%		79-120%
17060-07-0	1,2-Dichloroethane-D4	99%		72-123%
2037-26-5	Toluene-D8	86%		78-119%
460-00-4	4-Bromofluorobenzene	86%		74-119%

ND = Not detected MDL = Method Detection Limit
RL = Reporting Limit
E = Indicates value exceeds calibration range

J = Indicates an estimated value
B = Indicates analyte found in associated method blank
N = Indicates presumptive evidence of a compound

Report of Analysis

Client Sample ID:	137675 - MW-13D		
Lab Sample ID:	JB64616-31	**Date Sampled:**	04/10/14
Matrix:	AQ - Ground Water	**Date Received:**	04/14/14
Method:	SW846 8260B	**Percent Solids:**	n/a
Project:	URSMDG:SS#137675, 15541 New Hampshire Avenue, Silver Spring, MD		

	File ID	DF	Analyzed	By	Prep Date	Prep Batch	Analytical Batch
Run #1	1C127626.D	1	04/16/14	MD	n/a	n/a	V1C5690
Run #2							

	Purge Volume
Run #1	5.0 ml
Run #2	

Purgeable BTEX,MTBE,TBA,DIPE,TAME,ETBE

CAS No.	Compound	Result	RL	MDL	Units	Q
71-43-2	Benzene	ND	0.50	0.28	ug/l	
108-88-3	Toluene	ND	1.0	0.44	ug/l	
100-41-4	Ethylbenzene	ND	0.50	0.21	ug/l	
1330-20-7	Xylene (total)	ND	1.0	0.19	ug/l	
1634-04-4	Methyl Tert Butyl Ether	99.4	1.0	0.29	ug/l	
75-65-0	Tert Butyl Alcohol	17.7	25	1.9	ug/l	J
108-20-3	Di-Isopropyl ether	1.8	2.0	0.24	ug/l	J
994-05-8	tert-Amyl Methyl Ether	2.3	5.0	0.20	ug/l	J
637-92-3	tert-Butyl Ethyl Ether	ND	5.0	0.25	ug/l	

CAS No.	Surrogate Recoveries	Run# 1	Run# 2	Limits
1868-53-7	Dibromofluoromethane	94%		79-120%
17060-07-0	1,2-Dichloroethane-D4	95%		72-123%
2037-26-5	Toluene-D8	108%		78-119%
460-00-4	4-Bromofluorobenzene	112%		74-119%

ND = Not detected MDL = Method Detection Limit
RL = Reporting Limit
E = Indicates value exceeds calibration range

J = Indicates an estimated value
B = Indicates analyte found in associated method blank
N = Indicates presumptive evidence of a compound

Report of Analysis

Client Sample ID:	137675 - MW-13S		
Lab Sample ID:	JB64616-32	**Date Sampled:**	04/10/14
Matrix:	AQ - Ground Water	**Date Received:**	04/14/14
Method:	SW846 8260B	**Percent Solids:**	n/a
Project:	URSMDG:SS#137675, 15541 New Hampshire Avenue, Silver Spring, MD		

	File ID	DF	Analyzed	By	Prep Date	Prep Batch	Analytical Batch
Run #1	4D47634.D	5	04/19/14	PR	n/a	n/a	V4D2126
Run #2	1C127701.D	20	04/19/14	MD	n/a	n/a	V1C5693

	Purge Volume
Run #1	5.0 ml
Run #2	5.0 ml

Purgeable BTEX,MTBE,TBA,DIPE,TAME,ETBE

CAS No.	Compound	Result	RL	MDL	Units	Q
71-43-2	Benzene	12.5	2.5	1.4	ug/l	
108-88-3	Toluene	ND	5.0	2.2	ug/l	
100-41-4	Ethylbenzene	ND	2.5	1.0	ug/l	
1330-20-7	Xylene (total)	ND	5.0	0.97	ug/l	
1634-04-4	Methyl Tert Butyl Ether	1980 [a]	20	5.7	ug/l	
75-65-0	Tert Butyl Alcohol	1870	130	9.4	ug/l	
108-20-3	Di-Isopropyl ether	25.8	10	1.2	ug/l	
994-05-8	tert-Amyl Methyl Ether	55.2	25	1.0	ug/l	
637-92-3	tert-Butyl Ethyl Ether	ND	25	1.2	ug/l	

CAS No.	Surrogate Recoveries	Run# 1	Run# 2	Limits
1868-53-7	Dibromofluoromethane	87%	88%	79-120%
17060-07-0	1,2-Dichloroethane-D4	89%	95%	72-123%
2037-26-5	Toluene-D8	87%	108%	78-119%
460-00-4	4-Bromofluorobenzene	86%	115%	74-119%

(a) Result is from Run# 2

ND = Not detected MDL = Method Detection Limit J = Indicates an estimated value
RL = Reporting Limit B = Indicates analyte found in associated method blank
E = Indicates value exceeds calibration range N = Indicates presumptive evidence of a compound

Report of Analysis

Client Sample ID:	137675 - MW-14D		
Lab Sample ID:	JB64616-33	**Date Sampled:**	04/10/14
Matrix:	AQ - Ground Water	**Date Received:**	04/14/14
Method:	SW846 8260B	**Percent Solids:**	n/a
Project:	URSMDG:SS#137675, 15541 New Hampshire Avenue, Silver Spring, MD		

	File ID	DF	Analyzed	By	Prep Date	Prep Batch	Analytical Batch
Run #1	1C127627.D	1	04/16/14	MD	n/a	n/a	V1C5690
Run #2	1C127680.D	50	04/18/14	MD	n/a	n/a	V1C5692

	Purge Volume
Run #1	5.0 ml
Run #2	5.0 ml

Purgeable BTEX,MTBE,TBA,DIPE,TAME,ETBE

CAS No.	Compound	Result	RL	MDL	Units	Q
71-43-2	Benzene	17.6	0.50	0.28	ug/l	
108-88-3	Toluene	ND	1.0	0.44	ug/l	
100-41-4	Ethylbenzene	ND	0.50	0.21	ug/l	
1330-20-7	Xylene (total)	1.1	1.0	0.19	ug/l	
1634-04-4	Methyl Tert Butyl Ether	4770 [a]	50	14	ug/l	
75-65-0	Tert Butyl Alcohol	1570 [a]	1300	94	ug/l	
108-20-3	Di-Isopropyl ether	32.5	2.0	0.24	ug/l	
994-05-8	tert-Amyl Methyl Ether	58.6	5.0	0.20	ug/l	
637-92-3	tert-Butyl Ethyl Ether	ND	5.0	0.25	ug/l	

CAS No.	Surrogate Recoveries	Run# 1	Run# 2	Limits
1868-53-7	Dibromofluoromethane	94%	95%	79-120%
17060-07-0	1,2-Dichloroethane-D4	97%	99%	72-123%
2037-26-5	Toluene-D8	107%	108%	78-119%
460-00-4	4-Bromofluorobenzene	107%	113%	74-119%

(a) Result is from Run# 2

ND = Not detected MDL = Method Detection Limit J = Indicates an estimated value
RL = Reporting Limit B = Indicates analyte found in associated method blank
E = Indicates value exceeds calibration range N = Indicates presumptive evidence of a compound

Report of Analysis

Client Sample ID:	137675 - MW-14S		
Lab Sample ID:	JB64616-34	**Date Sampled:**	04/10/14
Matrix:	AQ - Ground Water	**Date Received:**	04/14/14
Method:	SW846 8260B	**Percent Solids:**	n/a
Project:	URSMDG:SS#137675, 15541 New Hampshire Avenue, Silver Spring, MD		

	File ID	DF	Analyzed	By	Prep Date	Prep Batch	Analytical Batch
Run #1	4D47626.D	1	04/19/14	PR	n/a	n/a	V4D2126
Run #2							

	Purge Volume
Run #1	5.0 ml
Run #2	

Purgeable BTEX,MTBE,TBA,DIPE,TAME,ETBE

CAS No.	Compound	Result	RL	MDL	Units	Q
71-43-2	Benzene	ND	0.50	0.28	ug/l	
108-88-3	Toluene	ND	1.0	0.44	ug/l	
100-41-4	Ethylbenzene	ND	0.50	0.21	ug/l	
1330-20-7	Xylene (total)	ND	1.0	0.19	ug/l	
1634-04-4	Methyl Tert Butyl Ether	200	1.0	0.29	ug/l	
75-65-0	Tert Butyl Alcohol	ND	25	1.9	ug/l	
108-20-3	Di-Isopropyl ether	0.75	2.0	0.24	ug/l	J
994-05-8	tert-Amyl Methyl Ether	2.1	5.0	0.20	ug/l	J
637-92-3	tert-Butyl Ethyl Ether	ND	5.0	0.25	ug/l	

CAS No.	Surrogate Recoveries	Run# 1	Run# 2	Limits
1868-53-7	Dibromofluoromethane	90%		79-120%
17060-07-0	1,2-Dichloroethane-D4	98%		72-123%
2037-26-5	Toluene-D8	86%		78-119%
460-00-4	4-Bromofluorobenzene	86%		74-119%

ND = Not detected MDL = Method Detection Limit
RL = Reporting Limit
E = Indicates value exceeds calibration range

J = Indicates an estimated value
B = Indicates analyte found in associated method blank
N = Indicates presumptive evidence of a compound

Report of Analysis

Client Sample ID:	137675 - MW-15D		
Lab Sample ID:	JB64616-35	**Date Sampled:**	04/10/14
Matrix:	AQ - Ground Water	**Date Received:**	04/14/14
Method:	SW846 8260B	**Percent Solids:**	n/a
Project:	URSMDG:SS#137675, 15541 New Hampshire Avenue, Silver Spring, MD		

	File ID	DF	Analyzed	By	Prep Date	Prep Batch	Analytical Batch
Run #1	1C127703.D	2	04/19/14	MD	n/a	n/a	V1C5693
Run #2							

	Purge Volume
Run #1	5.0 ml
Run #2	

Purgeable BTEX,MTBE,TBA,DIPE,TAME,ETBE

CAS No.	Compound	Result	RL	MDL	Units	Q
71-43-2	Benzene	ND	1.0	0.56	ug/l	
108-88-3	Toluene	ND	2.0	0.89	ug/l	
100-41-4	Ethylbenzene	ND	1.0	0.42	ug/l	
1330-20-7	Xylene (total)	ND	2.0	0.39	ug/l	
1634-04-4	Methyl Tert Butyl Ether	359	2.0	0.57	ug/l	
75-65-0	Tert Butyl Alcohol	25.8	50	3.8	ug/l	J
108-20-3	Di-Isopropyl ether	3.2	4.0	0.48	ug/l	J
994-05-8	tert-Amyl Methyl Ether	4.5	10	0.41	ug/l	J
637-92-3	tert-Butyl Ethyl Ether	ND	10	0.49	ug/l	

CAS No.	Surrogate Recoveries	Run# 1	Run# 2	Limits
1868-53-7	Dibromofluoromethane	91%		79-120%
17060-07-0	1,2-Dichloroethane-D4	98%		72-123%
2037-26-5	Toluene-D8	108%		78-119%
460-00-4	4-Bromofluorobenzene	116%		74-119%

ND = Not detected MDL = Method Detection Limit
RL = Reporting Limit
E = Indicates value exceeds calibration range

J = Indicates an estimated value
B = Indicates analyte found in associated method blank
N = Indicates presumptive evidence of a compound

Report of Analysis

Client Sample ID:	137675 - MW-15S		
Lab Sample ID:	JB64616-36	**Date Sampled:**	04/10/14
Matrix:	AQ - Ground Water	**Date Received:**	04/14/14
Method:	SW846 8260B	**Percent Solids:**	n/a
Project:	URSMDG:SS#137675, 15541 New Hampshire Avenue, Silver Spring, MD		

	File ID	DF	Analyzed	By	Prep Date	Prep Batch	Analytical Batch
Run #1	4D47632.D	1	04/19/14	PR	n/a	n/a	V4D2126
Run #2							

	Purge Volume
Run #1	5.0 ml
Run #2	

Purgeable BTEX,MTBE,TBA,DIPE,TAME,ETBE

CAS No.	Compound	Result	RL	MDL	Units	Q
71-43-2	Benzene	0.47	0.50	0.28	ug/l	J
108-88-3	Toluene	ND	1.0	0.44	ug/l	
100-41-4	Ethylbenzene	ND	0.50	0.21	ug/l	
1330-20-7	Xylene (total)	ND	1.0	0.19	ug/l	
1634-04-4	Methyl Tert Butyl Ether	98.3	1.0	0.29	ug/l	
75-65-0	Tert Butyl Alcohol	ND	25	1.9	ug/l	
108-20-3	Di-Isopropyl ether	0.96	2.0	0.24	ug/l	J
994-05-8	tert-Amyl Methyl Ether	1.1	5.0	0.20	ug/l	J
637-92-3	tert-Butyl Ethyl Ether	ND	5.0	0.25	ug/l	

CAS No.	Surrogate Recoveries	Run# 1	Run# 2	Limits
1868-53-7	Dibromofluoromethane	86%		79-120%
17060-07-0	1,2-Dichloroethane-D4	87%		72-123%
2037-26-5	Toluene-D8	86%		78-119%
460-00-4	4-Bromofluorobenzene	85%		74-119%

ND = Not detected MDL = Method Detection Limit
RL = Reporting Limit
E = Indicates value exceeds calibration range

J = Indicates an estimated value
B = Indicates analyte found in associated method blank
N = Indicates presumptive evidence of a compound

Report of Analysis

Client Sample ID:	137675 - MW-16D		
Lab Sample ID:	JB64616-37	**Date Sampled:**	04/10/14
Matrix:	AQ - Ground Water	**Date Received:**	04/14/14
Method:	SW846 8260B	**Percent Solids:**	n/a
Project:	URSMDG:SS#137675, 15541 New Hampshire Avenue, Silver Spring, MD		

	File ID	DF	Analyzed	By	Prep Date	Prep Batch	Analytical Batch
Run #1	1C127705.D	2	04/19/14	MD	n/a	n/a	V1C5693
Run #2							

	Purge Volume
Run #1	5.0 ml
Run #2	

Purgeable BTEX,MTBE,TBA,DIPE,TAME,ETBE

CAS No.	Compound	Result	RL	MDL	Units	Q
71-43-2	Benzene	ND	1.0	0.56	ug/l	
108-88-3	Toluene	ND	2.0	0.89	ug/l	
100-41-4	Ethylbenzene	ND	1.0	0.42	ug/l	
1330-20-7	Xylene (total)	ND	2.0	0.39	ug/l	
1634-04-4	Methyl Tert Butyl Ether	281	2.0	0.57	ug/l	
75-65-0	Tert Butyl Alcohol	86.6	50	3.8	ug/l	
108-20-3	Di-Isopropyl ether	2.9	4.0	0.48	ug/l	J
994-05-8	tert-Amyl Methyl Ether	6.8	10	0.41	ug/l	J
637-92-3	tert-Butyl Ethyl Ether	ND	10	0.49	ug/l	

CAS No.	Surrogate Recoveries	Run# 1	Run# 2	Limits
1868-53-7	Dibromofluoromethane	86%		79-120%
17060-07-0	1,2-Dichloroethane-D4	95%		72-123%
2037-26-5	Toluene-D8	105%		78-119%
460-00-4	4-Bromofluorobenzene	117%		74-119%

ND = Not detected MDL = Method Detection Limit
RL = Reporting Limit
E = Indicates value exceeds calibration range

J = Indicates an estimated value
B = Indicates analyte found in associated method blank
N = Indicates presumptive evidence of a compound

Report of Analysis

Client Sample ID:	137675 - MW-16S		
Lab Sample ID:	JB64616-38	**Date Sampled:**	04/10/14
Matrix:	AQ - Ground Water	**Date Received:**	04/14/14
Method:	SW846 8260B	**Percent Solids:**	n/a
Project:	URSMDG:SS#137675, 15541 New Hampshire Avenue, Silver Spring, MD		

	File ID	DF	Analyzed	By	Prep Date	Prep Batch	Analytical Batch
Run #1	1C127630.D	1	04/16/14	MD	n/a	n/a	V1C5690
Run #2	1C127681.D	10	04/18/14	MD	n/a	n/a	V1C5692

	Purge Volume
Run #1	5.0 ml
Run #2	5.0 ml

Purgeable BTEX,MTBE,TBA,DIPE,TAME,ETBE

CAS No.	Compound	Result	RL	MDL	Units	Q
71-43-2	Benzene	2.2	0.50	0.28	ug/l	
108-88-3	Toluene	ND	1.0	0.44	ug/l	
100-41-4	Ethylbenzene	ND	0.50	0.21	ug/l	
1330-20-7	Xylene (total)	0.28	1.0	0.19	ug/l	J
1634-04-4	Methyl Tert Butyl Ether	527 [a]	10	2.9	ug/l	
75-65-0	Tert Butyl Alcohol	286	25	1.9	ug/l	
108-20-3	Di-Isopropyl ether	6.7	2.0	0.24	ug/l	
994-05-8	tert-Amyl Methyl Ether	11.8	5.0	0.20	ug/l	
637-92-3	tert-Butyl Ethyl Ether	ND	5.0	0.25	ug/l	

CAS No.	Surrogate Recoveries	Run# 1	Run# 2	Limits
1868-53-7	Dibromofluoromethane	89%	96%	79-120%
17060-07-0	1,2-Dichloroethane-D4	86%	100%	72-123%
2037-26-5	Toluene-D8	105%	109%	78-119%
460-00-4	4-Bromofluorobenzene	109%	112%	74-119%

(a) Result is from Run# 2

ND = Not detected MDL = Method Detection Limit J = Indicates an estimated value
RL = Reporting Limit B = Indicates analyte found in associated method blank
E = Indicates value exceeds calibration range N = Indicates presumptive evidence of a compound

Report of Analysis

Client Sample ID:	137675 - MW-17D		
Lab Sample ID:	JB64616-39	**Date Sampled:**	04/10/14
Matrix:	AQ - Ground Water	**Date Received:**	04/14/14
Method:	SW846 8260B	**Percent Solids:**	n/a
Project:	URSMDG:SS#137675, 15541 New Hampshire Avenue, Silver Spring, MD		

	File ID	DF	Analyzed	By	Prep Date	Prep Batch	Analytical Batch
Run #1	1C127619.D	1	04/16/14	MD	n/a	n/a	V1C5689
Run #2	1C127608.D	10	04/15/14	MD	n/a	n/a	V1C5689

	Purge Volume
Run #1	5.0 ml
Run #2	5.0 ml

Purgeable BTEX,MTBE,TBA,DIPE,TAME,ETBE

CAS No.	Compound	Result	RL	MDL	Units	Q
71-43-2	Benzene	4.3	0.50	0.28	ug/l	
108-88-3	Toluene	ND	1.0	0.44	ug/l	
100-41-4	Ethylbenzene	ND	0.50	0.21	ug/l	
1330-20-7	Xylene (total)	ND	1.0	0.19	ug/l	
1634-04-4	Methyl Tert Butyl Ether	248 [a]	10	2.9	ug/l	
75-65-0	Tert Butyl Alcohol	84.5	25	1.9	ug/l	
108-20-3	Di-Isopropyl ether	4.2	2.0	0.24	ug/l	
994-05-8	tert-Amyl Methyl Ether	4.8	5.0	0.20	ug/l	J
637-92-3	tert-Butyl Ethyl Ether	ND	5.0	0.25	ug/l	

CAS No.	Surrogate Recoveries	Run# 1	Run# 2	Limits
1868-53-7	Dibromofluoromethane	96%	89%	79-120%
17060-07-0	1,2-Dichloroethane-D4	99%	84%	72-123%
2037-26-5	Toluene-D8	109%	106%	78-119%
460-00-4	4-Bromofluorobenzene	114%	109%	74-119%

(a) Result is from Run# 2

ND = Not detected MDL = Method Detection Limit
RL = Reporting Limit
E = Indicates value exceeds calibration range
J = Indicates an estimated value
B = Indicates analyte found in associated method blank
N = Indicates presumptive evidence of a compound

Report of Analysis

Client Sample ID:	137675 - MW-17S		
Lab Sample ID:	JB64616-40	**Date Sampled:**	04/10/14
Matrix:	AQ - Ground Water	**Date Received:**	04/14/14
Method:	SW846 8260B	**Percent Solids:**	n/a
Project:	URSMDG:SS#137675, 15541 New Hampshire Avenue, Silver Spring, MD		

	File ID	DF	Analyzed	By	Prep Date	Prep Batch	Analytical Batch
Run #1	1C127706.D	2.5	04/19/14	MD	n/a	n/a	V1C5693
Run #2							

	Purge Volume
Run #1	5.0 ml
Run #2	

Purgeable BTEX,MTBE,TBA,DIPE,TAME,ETBE

CAS No.	Compound	Result	RL	MDL	Units	Q
71-43-2	Benzene	1.1	1.3	0.70	ug/l	J
108-88-3	Toluene	ND	2.5	1.1	ug/l	
100-41-4	Ethylbenzene	ND	1.3	0.52	ug/l	
1330-20-7	Xylene (total)	ND	2.5	0.48	ug/l	
1634-04-4	Methyl Tert Butyl Ether	252	2.5	0.71	ug/l	
75-65-0	Tert Butyl Alcohol	70.7	63	4.7	ug/l	
108-20-3	Di-Isopropyl ether	3.7	5.0	0.60	ug/l	J
994-05-8	tert-Amyl Methyl Ether	4.7	13	0.51	ug/l	J
637-92-3	tert-Butyl Ethyl Ether	ND	13	0.62	ug/l	

CAS No.	Surrogate Recoveries	Run# 1	Run# 2	Limits
1868-53-7	Dibromofluoromethane	92%		79-120%
17060-07-0	1,2-Dichloroethane-D4	100%		72-123%
2037-26-5	Toluene-D8	109%		78-119%
460-00-4	4-Bromofluorobenzene	117%		74-119%

ND = Not detected MDL = Method Detection Limit
RL = Reporting Limit
E = Indicates value exceeds calibration range

J = Indicates an estimated value
B = Indicates analyte found in associated method blank
N = Indicates presumptive evidence of a compound

Report of Analysis

Client Sample ID:	137675 - MW-17W		
Lab Sample ID:	JB64616-41	**Date Sampled:**	04/10/14
Matrix:	AQ - Ground Water	**Date Received:**	04/14/14
Method:	SW846 8260B	**Percent Solids:**	n/a
Project:	URSMDG:SS#137675, 15541 New Hampshire Avenue, Silver Spring, MD		

	File ID	DF	Analyzed	By	Prep Date	Prep Batch	Analytical Batch
Run #1	1C127696.D	1	04/19/14	MD	n/a	n/a	V1C5693
Run #2							

	Purge Volume
Run #1	5.0 ml
Run #2	

Purgeable BTEX,MTBE,TBA,DIPE,TAME,ETBE

CAS No.	Compound	Result	RL	MDL	Units	Q
71-43-2	Benzene	ND	0.50	0.28	ug/l	
108-88-3	Toluene	ND	1.0	0.44	ug/l	
100-41-4	Ethylbenzene	ND	0.50	0.21	ug/l	
1330-20-7	Xylene (total)	ND	1.0	0.19	ug/l	
1634-04-4	Methyl Tert Butyl Ether	9.5	1.0	0.29	ug/l	
75-65-0	Tert Butyl Alcohol	ND	25	1.9	ug/l	
108-20-3	Di-Isopropyl ether	ND	2.0	0.24	ug/l	
994-05-8	tert-Amyl Methyl Ether	ND	5.0	0.20	ug/l	
637-92-3	tert-Butyl Ethyl Ether	ND	5.0	0.25	ug/l	

CAS No.	Surrogate Recoveries	Run# 1	Run# 2	Limits
1868-53-7	Dibromofluoromethane	92%		79-120%
17060-07-0	1,2-Dichloroethane-D4	94%		72-123%
2037-26-5	Toluene-D8	103%		78-119%
460-00-4	4-Bromofluorobenzene	114%		74-119%

ND = Not detected MDL = Method Detection Limit
RL = Reporting Limit
E = Indicates value exceeds calibration range

J = Indicates an estimated value
B = Indicates analyte found in associated method blank
N = Indicates presumptive evidence of a compound

Report of Analysis

Client Sample ID:	137675 - MW-18		
Lab Sample ID:	JB64616-42	**Date Sampled:**	04/08/14
Matrix:	AQ - Ground Water	**Date Received:**	04/14/14
Method:	SW846 8260B	**Percent Solids:**	n/a
Project:	URSMDG:SS#137675, 15541 New Hampshire Avenue, Silver Spring, MD		

	File ID	DF	Analyzed	By	Prep Date	Prep Batch	Analytical Batch
Run #1	4D47635.D	5	04/19/14	PR	n/a	n/a	V4D2126
Run #2	1C127707.D	20	04/19/14	MD	n/a	n/a	V1C5693

	Purge Volume
Run #1	5.0 ml
Run #2	5.0 ml

Purgeable BTEX,MTBE,TBA,DIPE,TAME,ETBE

CAS No.	Compound	Result	RL	MDL	Units	Q
71-43-2	Benzene	ND	2.5	1.4	ug/l	
108-88-3	Toluene	ND	5.0	2.2	ug/l	
100-41-4	Ethylbenzene	ND	2.5	1.0	ug/l	
1330-20-7	Xylene (total)	ND	5.0	0.97	ug/l	
1634-04-4	Methyl Tert Butyl Ether	1860 [a]	20	5.7	ug/l	
75-65-0	Tert Butyl Alcohol	248	130	9.4	ug/l	
108-20-3	Di-Isopropyl ether	12.2	10	1.2	ug/l	
994-05-8	tert-Amyl Methyl Ether	29.3	25	1.0	ug/l	
637-92-3	tert-Butyl Ethyl Ether	ND	25	1.2	ug/l	

CAS No.	Surrogate Recoveries	Run# 1	Run# 2	Limits
1868-53-7	Dibromofluoromethane	88%	93%	79-120%
17060-07-0	1,2-Dichloroethane-D4	91%	102%	72-123%
2037-26-5	Toluene-D8	85%	110%	78-119%
460-00-4	4-Bromofluorobenzene	87%	116%	74-119%

(a) Result is from Run# 2

ND = Not detected MDL = Method Detection Limit J = Indicates an estimated value
RL = Reporting Limit B = Indicates analyte found in associated method blank
E = Indicates value exceeds calibration range N = Indicates presumptive evidence of a compound

Report of Analysis

Client Sample ID:	137675 - MW-24D		
Lab Sample ID:	JB64616-43	**Date Sampled:**	04/10/14
Matrix:	AQ - Ground Water	**Date Received:**	04/14/14
Method:	SW846 8260B	**Percent Solids:**	n/a
Project:	URSMDG:SS#137675, 15541 New Hampshire Avenue, Silver Spring, MD		

	File ID	DF	Analyzed	By	Prep Date	Prep Batch	Analytical Batch
Run #1	1C127631.D	1	04/16/14	MD	n/a	n/a	V1C5690
Run #2							

	Purge Volume
Run #1	5.0 ml
Run #2	

Purgeable BTEX,MTBE,TBA,DIPE,TAME,ETBE

CAS No.	Compound	Result	RL	MDL	Units	Q
71-43-2	Benzene	ND	0.50	0.28	ug/l	
108-88-3	Toluene	ND	1.0	0.44	ug/l	
100-41-4	Ethylbenzene	ND	0.50	0.21	ug/l	
1330-20-7	Xylene (total)	ND	1.0	0.19	ug/l	
1634-04-4	Methyl Tert Butyl Ether	2.7	1.0	0.29	ug/l	
75-65-0	Tert Butyl Alcohol	ND	25	1.9	ug/l	
108-20-3	Di-Isopropyl ether	ND	2.0	0.24	ug/l	
994-05-8	tert-Amyl Methyl Ether	ND	5.0	0.20	ug/l	
637-92-3	tert-Butyl Ethyl Ether	ND	5.0	0.25	ug/l	

CAS No.	Surrogate Recoveries	Run# 1	Run# 2	Limits
1868-53-7	Dibromofluoromethane	90%		79-120%
17060-07-0	1,2-Dichloroethane-D4	89%		72-123%
2037-26-5	Toluene-D8	105%		78-119%
460-00-4	4-Bromofluorobenzene	111%		74-119%

ND = Not detected MDL = Method Detection Limit
RL = Reporting Limit
E = Indicates value exceeds calibration range

J = Indicates an estimated value
B = Indicates analyte found in associated method blank
N = Indicates presumptive evidence of a compound

Report of Analysis

Client Sample ID:	137675 - MW-24S		
Lab Sample ID:	JB64616-44	**Date Sampled:**	04/10/14
Matrix:	AQ - Ground Water	**Date Received:**	04/14/14
Method:	SW846 8260B	**Percent Solids:**	n/a
Project:	URSMDG:SS#137675, 15541 New Hampshire Avenue, Silver Spring, MD		

	File ID	DF	Analyzed	By	Prep Date	Prep Batch	Analytical Batch
Run #1	1C127632.D	1	04/16/14	MD	n/a	n/a	V1C5690
Run #2							

	Purge Volume
Run #1	5.0 ml
Run #2	

Purgeable BTEX,MTBE,TBA,DIPE,TAME,ETBE

CAS No.	Compound	Result	RL	MDL	Units	Q
71-43-2	Benzene	ND	0.50	0.28	ug/l	
108-88-3	Toluene	ND	1.0	0.44	ug/l	
100-41-4	Ethylbenzene	ND	0.50	0.21	ug/l	
1330-20-7	Xylene (total)	ND	1.0	0.19	ug/l	
1634-04-4	Methyl Tert Butyl Ether	26.0	1.0	0.29	ug/l	
75-65-0	Tert Butyl Alcohol	ND	25	1.9	ug/l	
108-20-3	Di-Isopropyl ether	0.39	2.0	0.24	ug/l	J
994-05-8	tert-Amyl Methyl Ether	0.84	5.0	0.20	ug/l	J
637-92-3	tert-Butyl Ethyl Ether	ND	5.0	0.25	ug/l	

CAS No.	Surrogate Recoveries	Run# 1	Run# 2	Limits
1868-53-7	Dibromofluoromethane	92%		79-120%
17060-07-0	1,2-Dichloroethane-D4	93%		72-123%
2037-26-5	Toluene-D8	107%		78-119%
460-00-4	4-Bromofluorobenzene	110%		74-119%

ND = Not detected MDL = Method Detection Limit
RL = Reporting Limit
E = Indicates value exceeds calibration range

J = Indicates an estimated value
B = Indicates analyte found in associated method blank
N = Indicates presumptive evidence of a compound

Report of Analysis

Client Sample ID:	137675 - MW-25D		
Lab Sample ID:	JB64616-45	**Date Sampled:**	04/11/14
Matrix:	AQ - Ground Water	**Date Received:**	04/14/14
Method:	SW846 8260B	**Percent Solids:**	n/a
Project:	URSMDG:SS#137675, 15541 New Hampshire Avenue, Silver Spring, MD		

	File ID	DF	Analyzed	By	Prep Date	Prep Batch	Analytical Batch
Run #1	1C127633.D	1	04/16/14	MD	n/a	n/a	V1C5690
Run #2							

	Purge Volume
Run #1	5.0 ml
Run #2	

Purgeable BTEX,MTBE,TBA,DIPE,TAME,ETBE

CAS No.	Compound	Result	RL	MDL	Units	Q
71-43-2	Benzene	ND	0.50	0.28	ug/l	
108-88-3	Toluene	ND	1.0	0.44	ug/l	
100-41-4	Ethylbenzene	ND	0.50	0.21	ug/l	
1330-20-7	Xylene (total)	ND	1.0	0.19	ug/l	
1634-04-4	Methyl Tert Butyl Ether	30.3	1.0	0.29	ug/l	
75-65-0	Tert Butyl Alcohol	ND	25	1.9	ug/l	
108-20-3	Di-Isopropyl ether	0.55	2.0	0.24	ug/l	J
994-05-8	tert-Amyl Methyl Ether	0.60	5.0	0.20	ug/l	J
637-92-3	tert-Butyl Ethyl Ether	ND	5.0	0.25	ug/l	

CAS No.	Surrogate Recoveries	Run# 1	Run# 2	Limits
1868-53-7	Dibromofluoromethane	93%		79-120%
17060-07-0	1,2-Dichloroethane-D4	93%		72-123%
2037-26-5	Toluene-D8	108%		78-119%
460-00-4	4-Bromofluorobenzene	111%		74-119%

ND = Not detected MDL = Method Detection Limit
RL = Reporting Limit
E = Indicates value exceeds calibration range

J = Indicates an estimated value
B = Indicates analyte found in associated method blank
N = Indicates presumptive evidence of a compound

Report of Analysis

Client Sample ID:	137675 - MW-25S		
Lab Sample ID:	JB64616-46	**Date Sampled:**	04/11/14
Matrix:	AQ - Ground Water	**Date Received:**	04/14/14
Method:	SW846 8260B	**Percent Solids:**	n/a
Project:	URSMDG:SS#137675, 15541 New Hampshire Avenue, Silver Spring, MD		

	File ID	DF	Analyzed	By	Prep Date	Prep Batch	Analytical Batch
Run #1	1C127634.D	1	04/16/14	MD	n/a	n/a	V1C5690
Run #2							

	Purge Volume
Run #1	5.0 ml
Run #2	

Purgeable BTEX,MTBE,TBA,DIPE,TAME,ETBE

CAS No.	Compound	Result	RL	MDL	Units	Q
71-43-2	Benzene	ND	0.50	0.28	ug/l	
108-88-3	Toluene	ND	1.0	0.44	ug/l	
100-41-4	Ethylbenzene	ND	0.50	0.21	ug/l	
1330-20-7	Xylene (total)	ND	1.0	0.19	ug/l	
1634-04-4	Methyl Tert Butyl Ether	3.8	1.0	0.29	ug/l	
75-65-0	Tert Butyl Alcohol	ND	25	1.9	ug/l	
108-20-3	Di-Isopropyl ether	ND	2.0	0.24	ug/l	
994-05-8	tert-Amyl Methyl Ether	ND	5.0	0.20	ug/l	
637-92-3	tert-Butyl Ethyl Ether	ND	5.0	0.25	ug/l	

CAS No.	Surrogate Recoveries	Run# 1	Run# 2	Limits
1868-53-7	Dibromofluoromethane	93%		79-120%
17060-07-0	1,2-Dichloroethane-D4	94%		72-123%
2037-26-5	Toluene-D8	108%		78-119%
460-00-4	4-Bromofluorobenzene	114%		74-119%

ND = Not detected MDL = Method Detection Limit
RL = Reporting Limit
E = Indicates value exceeds calibration range

J = Indicates an estimated value
B = Indicates analyte found in associated method blank
N = Indicates presumptive evidence of a compound

Report of Analysis

Client Sample ID:	137675 - MW-26D		
Lab Sample ID:	JB64616-47	**Date Sampled:**	04/11/14
Matrix:	AQ - Ground Water	**Date Received:**	04/14/14
Method:	SW846 8260B	**Percent Solids:**	n/a
Project:	URSMDG:SS#137675, 15541 New Hampshire Avenue, Silver Spring, MD		

	File ID	DF	Analyzed	By	Prep Date	Prep Batch	Analytical Batch
Run #1	1C127698.D	1	04/19/14	MD	n/a	n/a	V1C5693
Run #2							

	Purge Volume
Run #1	5.0 ml
Run #2	

Purgeable BTEX,MTBE,TBA,DIPE,TAME,ETBE

CAS No.	Compound	Result	RL	MDL	Units	Q
71-43-2	Benzene	ND	0.50	0.28	ug/l	
108-88-3	Toluene	ND	1.0	0.44	ug/l	
100-41-4	Ethylbenzene	ND	0.50	0.21	ug/l	
1330-20-7	Xylene (total)	ND	1.0	0.19	ug/l	
1634-04-4	Methyl Tert Butyl Ether	57.8	1.0	0.29	ug/l	
75-65-0	Tert Butyl Alcohol	ND	25	1.9	ug/l	
108-20-3	Di-Isopropyl ether	1.2	2.0	0.24	ug/l	J
994-05-8	tert-Amyl Methyl Ether	0.87	5.0	0.20	ug/l	J
637-92-3	tert-Butyl Ethyl Ether	ND	5.0	0.25	ug/l	

CAS No.	Surrogate Recoveries	Run# 1	Run# 2	Limits
1868-53-7	Dibromofluoromethane	92%		79-120%
17060-07-0	1,2-Dichloroethane-D4	95%		72-123%
2037-26-5	Toluene-D8	108%		78-119%
460-00-4	4-Bromofluorobenzene	115%		74-119%

ND = Not detected MDL = Method Detection Limit
RL = Reporting Limit
E = Indicates value exceeds calibration range

J = Indicates an estimated value
B = Indicates analyte found in associated method blank
N = Indicates presumptive evidence of a compound

Report of Analysis

Client Sample ID:	137675 - MW-26S		
Lab Sample ID:	JB64616-48	**Date Sampled:**	04/11/14
Matrix:	AQ - Ground Water	**Date Received:**	04/14/14
Method:	SW846 8260B	**Percent Solids:**	n/a
Project:	URSMDG:SS#137675, 15541 New Hampshire Avenue, Silver Spring, MD		

	File ID	DF	Analyzed	By	Prep Date	Prep Batch	Analytical Batch
Run #1	1C127635.D	1	04/16/14	MD	n/a	n/a	V1C5690
Run #2							

	Purge Volume
Run #1	5.0 ml
Run #2	

Purgeable BTEX,MTBE,TBA,DIPE,TAME,ETBE

CAS No.	Compound	Result	RL	MDL	Units	Q
71-43-2	Benzene	ND	0.50	0.28	ug/l	
108-88-3	Toluene	ND	1.0	0.44	ug/l	
100-41-4	Ethylbenzene	ND	0.50	0.21	ug/l	
1330-20-7	Xylene (total)	ND	1.0	0.19	ug/l	
1634-04-4	Methyl Tert Butyl Ether	13.2	1.0	0.29	ug/l	
75-65-0	Tert Butyl Alcohol	ND	25	1.9	ug/l	
108-20-3	Di-Isopropyl ether	0.27	2.0	0.24	ug/l	J
994-05-8	tert-Amyl Methyl Ether	ND	5.0	0.20	ug/l	
637-92-3	tert-Butyl Ethyl Ether	ND	5.0	0.25	ug/l	

CAS No.	Surrogate Recoveries	Run# 1	Run# 2	Limits
1868-53-7	Dibromofluoromethane	93%		79-120%
17060-07-0	1,2-Dichloroethane-D4	94%		72-123%
2037-26-5	Toluene-D8	109%		78-119%
460-00-4	4-Bromofluorobenzene	113%		74-119%

ND = Not detected MDL = Method Detection Limit
RL = Reporting Limit
E = Indicates value exceeds calibration range

J = Indicates an estimated value
B = Indicates analyte found in associated method blank
N = Indicates presumptive evidence of a compound

Report of Analysis

Client Sample ID:	137675 - RW-01		
Lab Sample ID:	JB64616-49	**Date Sampled:**	04/08/14
Matrix:	AQ - Ground Water	**Date Received:**	04/14/14
Method:	SW846 8260B	**Percent Solids:**	n/a
Project:	URSMDG:SS#137675, 15541 New Hampshire Avenue, Silver Spring, MD		

	File ID	DF	Analyzed	By	Prep Date	Prep Batch	Analytical Batch
Run #1	1C127636.D	1	04/16/14	MD	n/a	n/a	V1C5690
Run #2							

	Purge Volume
Run #1	5.0 ml
Run #2	

Purgeable BTEX,MTBE,TBA,DIPE,TAME,ETBE

CAS No.	Compound	Result	RL	MDL	Units	Q
71-43-2	Benzene	ND	0.50	0.28	ug/l	
108-88-3	Toluene	ND	1.0	0.44	ug/l	
100-41-4	Ethylbenzene	ND	0.50	0.21	ug/l	
1330-20-7	Xylene (total)	ND	1.0	0.19	ug/l	
1634-04-4	Methyl Tert Butyl Ether	ND	1.0	0.29	ug/l	
75-65-0	Tert Butyl Alcohol	ND	25	1.9	ug/l	
108-20-3	Di-Isopropyl ether	ND	2.0	0.24	ug/l	
994-05-8	tert-Amyl Methyl Ether	ND	5.0	0.20	ug/l	
637-92-3	tert-Butyl Ethyl Ether	ND	5.0	0.25	ug/l	

CAS No.	Surrogate Recoveries	Run# 1	Run# 2	Limits
1868-53-7	Dibromofluoromethane	94%		79-120%
17060-07-0	1,2-Dichloroethane-D4	96%		72-123%
2037-26-5	Toluene-D8	107%		78-119%
460-00-4	4-Bromofluorobenzene	112%		74-119%

ND = Not detected MDL = Method Detection Limit
RL = Reporting Limit
E = Indicates value exceeds calibration range

J = Indicates an estimated value
B = Indicates analyte found in associated method blank
N = Indicates presumptive evidence of a compound

Report of Analysis

Client Sample ID:	137675 - RW-19A		
Lab Sample ID:	JB64616-50	**Date Sampled:**	04/09/14
Matrix:	AQ - Ground Water	**Date Received:**	04/14/14
Method:	SW846 8260B	**Percent Solids:**	n/a
Project:	URSMDG:SS#137675, 15541 New Hampshire Avenue, Silver Spring, MD		

	File ID	DF	Analyzed	By	Prep Date	Prep Batch	Analytical Batch
Run #1	4D47633.D	1	04/19/14	PR	n/a	n/a	V4D2126
Run #2							

	Purge Volume
Run #1	5.0 ml
Run #2	

Purgeable BTEX,MTBE,TBA,DIPE,TAME,ETBE

CAS No.	Compound	Result	RL	MDL	Units	Q
71-43-2	Benzene	ND	0.50	0.28	ug/l	
108-88-3	Toluene	ND	1.0	0.44	ug/l	
100-41-4	Ethylbenzene	ND	0.50	0.21	ug/l	
1330-20-7	Xylene (total)	ND	1.0	0.19	ug/l	
1634-04-4	Methyl Tert Butyl Ether	93.1	1.0	0.29	ug/l	
75-65-0	Tert Butyl Alcohol	ND	25	1.9	ug/l	
108-20-3	Di-Isopropyl ether	1.3	2.0	0.24	ug/l	J
994-05-8	tert-Amyl Methyl Ether	0.79	5.0	0.20	ug/l	J
637-92-3	tert-Butyl Ethyl Ether	ND	5.0	0.25	ug/l	

CAS No.	Surrogate Recoveries	Run# 1	Run# 2	Limits
1868-53-7	Dibromofluoromethane	88%		79-120%
17060-07-0	1,2-Dichloroethane-D4	90%		72-123%
2037-26-5	Toluene-D8	87%		78-119%
460-00-4	4-Bromofluorobenzene	85%		74-119%

ND = Not detected MDL = Method Detection Limit
RL = Reporting Limit
E = Indicates value exceeds calibration range

J = Indicates an estimated value
B = Indicates analyte found in associated method blank
N = Indicates presumptive evidence of a compound

Report of Analysis

Client Sample ID:	137675 - RW-20		
Lab Sample ID:	JB64616-51	**Date Sampled:**	04/09/14
Matrix:	AQ - Ground Water	**Date Received:**	04/14/14
Method:	SW846 8260B	**Percent Solids:**	n/a
Project:	URSMDG:SS#137675, 15541 New Hampshire Avenue, Silver Spring, MD		

	File ID	DF	Analyzed	By	Prep Date	Prep Batch	Analytical Batch
Run #1	1C127708.D	10	04/19/14	MD	n/a	n/a	V1C5693
Run #2							

	Purge Volume
Run #1	5.0 ml
Run #2	

Purgeable BTEX,MTBE,TBA,DIPE,TAME,ETBE

CAS No.	Compound	Result	RL	MDL	Units	Q
71-43-2	Benzene	ND	5.0	2.8	ug/l	
108-88-3	Toluene	ND	10	4.4	ug/l	
100-41-4	Ethylbenzene	ND	5.0	2.1	ug/l	
1330-20-7	Xylene (total)	ND	10	1.9	ug/l	
1634-04-4	Methyl Tert Butyl Ether	1310	10	2.9	ug/l	
75-65-0	Tert Butyl Alcohol	164	250	19	ug/l	J
108-20-3	Di-Isopropyl ether	10.4	20	2.4	ug/l	J
994-05-8	tert-Amyl Methyl Ether	14.6	50	2.0	ug/l	J
637-92-3	tert-Butyl Ethyl Ether	ND	50	2.5	ug/l	

CAS No.	Surrogate Recoveries	Run# 1	Run# 2	Limits
1868-53-7	Dibromofluoromethane	95%		79-120%
17060-07-0	1,2-Dichloroethane-D4	104%		72-123%
2037-26-5	Toluene-D8	110%		78-119%
460-00-4	4-Bromofluorobenzene	115%		74-119%

ND = Not detected MDL = Method Detection Limit
RL = Reporting Limit
E = Indicates value exceeds calibration range

J = Indicates an estimated value
B = Indicates analyte found in associated method blank
N = Indicates presumptive evidence of a compound

Report of Analysis

Client Sample ID:	137675 - RW-21		
Lab Sample ID:	JB64616-52	**Date Sampled:**	04/09/14
Matrix:	AQ - Ground Water	**Date Received:**	04/14/14
Method:	SW846 8260B	**Percent Solids:**	n/a
Project:	URSMDG:SS#137675, 15541 New Hampshire Avenue, Silver Spring, MD		

	File ID	DF	Analyzed	By	Prep Date	Prep Batch	Analytical Batch
Run #1	1C127637.D	1	04/16/14	MD	n/a	n/a	V1C5690
Run #2							

	Purge Volume
Run #1	5.0 ml
Run #2	

Purgeable BTEX,MTBE,TBA,DIPE,TAME,ETBE

CAS No.	Compound	Result	RL	MDL	Units	Q
71-43-2	Benzene	0.73	0.50	0.28	ug/l	
108-88-3	Toluene	ND	1.0	0.44	ug/l	
100-41-4	Ethylbenzene	ND	0.50	0.21	ug/l	
1330-20-7	Xylene (total)	ND	1.0	0.19	ug/l	
1634-04-4	Methyl Tert Butyl Ether	142	1.0	0.29	ug/l	
75-65-0	Tert Butyl Alcohol	21.6	25	1.9	ug/l	J
108-20-3	Di-Isopropyl ether	2.2	2.0	0.24	ug/l	
994-05-8	tert-Amyl Methyl Ether	2.1	5.0	0.20	ug/l	J
637-92-3	tert-Butyl Ethyl Ether	ND	5.0	0.25	ug/l	

CAS No.	Surrogate Recoveries	Run# 1	Run# 2	Limits
1868-53-7	Dibromofluoromethane	94%		79-120%
17060-07-0	1,2-Dichloroethane-D4	97%		72-123%
2037-26-5	Toluene-D8	108%		78-119%
460-00-4	4-Bromofluorobenzene	114%		74-119%

ND = Not detected MDL = Method Detection Limit
RL = Reporting Limit
E = Indicates value exceeds calibration range

J = Indicates an estimated value
B = Indicates analyte found in associated method blank
N = Indicates presumptive evidence of a compound

Report of Analysis

Client Sample ID:	137675 - RW-22		
Lab Sample ID:	JB64616-53	**Date Sampled:**	04/09/14
Matrix:	AQ - Ground Water	**Date Received:**	04/14/14
Method:	SW846 8260B	**Percent Solids:**	n/a
Project:	URSMDG:SS#137675, 15541 New Hampshire Avenue, Silver Spring, MD		

	File ID	DF	Analyzed	By	Prep Date	Prep Batch	Analytical Batch
Run #1	1C127828.D	10	04/22/14	MD	n/a	n/a	V1C5698
Run #2							

	Purge Volume
Run #1	5.0 ml
Run #2	

Purgeable BTEX,MTBE,TBA,DIPE,TAME,ETBE

CAS No.	Compound	Result	RL	MDL	Units	Q
71-43-2	Benzene	ND	5.0	2.8	ug/l	
108-88-3	Toluene	ND	10	4.4	ug/l	
100-41-4	Ethylbenzene	ND	5.0	2.1	ug/l	
1330-20-7	Xylene (total)	ND	10	1.9	ug/l	
1634-04-4	Methyl Tert Butyl Ether	1240	10	2.9	ug/l	
75-65-0	Tert Butyl Alcohol	244	250	19	ug/l	J
108-20-3	Di-Isopropyl ether	10.7	20	2.4	ug/l	J
994-05-8	tert-Amyl Methyl Ether	19.9	50	2.0	ug/l	J
637-92-3	tert-Butyl Ethyl Ether	ND	50	2.5	ug/l	

CAS No.	Surrogate Recoveries	Run# 1	Run# 2	Limits
1868-53-7	Dibromofluoromethane	85%		79-120%
17060-07-0	1,2-Dichloroethane-D4	86%		72-123%
2037-26-5	Toluene-D8	98%		78-119%
460-00-4	4-Bromofluorobenzene	103%		74-119%

ND = Not detected MDL = Method Detection Limit
RL = Reporting Limit
E = Indicates value exceeds calibration range

J = Indicates an estimated value
B = Indicates analyte found in associated method blank
N = Indicates presumptive evidence of a compound

Report of Analysis

Client Sample ID:	137675 - RW-23		
Lab Sample ID:	JB64616-54	**Date Sampled:**	04/09/14
Matrix:	AQ - Ground Water	**Date Received:**	04/14/14
Method:	SW846 8260B	**Percent Solids:**	n/a
Project:	URSMDG:SS#137675, 15541 New Hampshire Avenue, Silver Spring, MD		

	File ID	DF	Analyzed	By	Prep Date	Prep Batch	Analytical Batch
Run #1	1C127711.D	10	04/19/14	MD	n/a	n/a	V1C5693
Run #2							

	Purge Volume
Run #1	5.0 ml
Run #2	

Purgeable BTEX,MTBE,TBA,DIPE,TAME,ETBE

CAS No.	Compound	Result	RL	MDL	Units	Q
71-43-2	Benzene	ND	5.0	2.8	ug/l	
108-88-3	Toluene	ND	10	4.4	ug/l	
100-41-4	Ethylbenzene	ND	5.0	2.1	ug/l	
1330-20-7	Xylene (total)	ND	10	1.9	ug/l	
1634-04-4	Methyl Tert Butyl Ether	1530	10	2.9	ug/l	
75-65-0	Tert Butyl Alcohol	393	250	19	ug/l	
108-20-3	Di-Isopropyl ether	14.5	20	2.4	ug/l	J
994-05-8	tert-Amyl Methyl Ether	23.4	50	2.0	ug/l	J
637-92-3	tert-Butyl Ethyl Ether	ND	50	2.5	ug/l	

CAS No.	Surrogate Recoveries	Run# 1	Run# 2	Limits
1868-53-7	Dibromofluoromethane	94%		79-120%
17060-07-0	1,2-Dichloroethane-D4	103%		72-123%
2037-26-5	Toluene-D8	111%		78-119%
460-00-4	4-Bromofluorobenzene	117%		74-119%

ND = Not detected MDL = Method Detection Limit
RL = Reporting Limit
E = Indicates value exceeds calibration range

J = Indicates an estimated value
B = Indicates analyte found in associated method blank
N = Indicates presumptive evidence of a compound

Report of Analysis

Client Sample ID:	137675 - RW-27		
Lab Sample ID:	JB64616-55	**Date Sampled:**	04/09/14
Matrix:	AQ - Ground Water	**Date Received:**	04/14/14
Method:	SW846 8260B	**Percent Solids:**	n/a
Project:	URSMDG:SS#137675, 15541 New Hampshire Avenue, Silver Spring, MD		

	File ID	DF	Analyzed	By	Prep Date	Prep Batch	Analytical Batch
Run #1	L260670.D	1	04/22/14	DS	n/a	n/a	VL6935
Run #2							

	Purge Volume
Run #1	5.0 ml
Run #2	

Purgeable BTEX,MTBE,TBA,DIPE,TAME,ETBE

CAS No.	Compound	Result	RL	MDL	Units	Q
71-43-2	Benzene	ND	0.50	0.28	ug/l	
108-88-3	Toluene	ND	1.0	0.44	ug/l	
100-41-4	Ethylbenzene	ND	0.50	0.21	ug/l	
1330-20-7	Xylene (total)	ND	1.0	0.19	ug/l	
1634-04-4	Methyl Tert Butyl Ether	13.1	1.0	0.29	ug/l	
75-65-0	Tert Butyl Alcohol	ND	25	1.9	ug/l	
108-20-3	Di-Isopropyl ether	ND	2.0	0.24	ug/l	
994-05-8	tert-Amyl Methyl Ether	ND	5.0	0.20	ug/l	
637-92-3	tert-Butyl Ethyl Ether	ND	5.0	0.25	ug/l	

CAS No.	Surrogate Recoveries	Run# 1	Run# 2	Limits
1868-53-7	Dibromofluoromethane	94%		79-120%
17060-07-0	1,2-Dichloroethane-D4	84%		72-123%
2037-26-5	Toluene-D8	94%		78-119%
460-00-4	4-Bromofluorobenzene	86%		74-119%

ND = Not detected MDL = Method Detection Limit
RL = Reporting Limit
E = Indicates value exceeds calibration range

J = Indicates an estimated value
B = Indicates analyte found in associated method blank
N = Indicates presumptive evidence of a compound

Report of Analysis

Client Sample ID:	137675 - TF-01		
Lab Sample ID:	JB64616-56	**Date Sampled:**	04/08/14
Matrix:	AQ - Ground Water	**Date Received:**	04/14/14
Method:	SW846 8260B	**Percent Solids:**	n/a
Project:	URSMDG:SS#137675, 15541 New Hampshire Avenue, Silver Spring, MD		

	File ID	DF	Analyzed	By	Prep Date	Prep Batch	Analytical Batch
Run #1	1C127638.D	1	04/16/14	MD	n/a	n/a	V1C5690
Run #2							

	Purge Volume
Run #1	5.0 ml
Run #2	

Purgeable BTEX,MTBE,TBA,DIPE,TAME,ETBE

CAS No.	Compound	Result	RL	MDL	Units	Q
71-43-2	Benzene	90.3	0.50	0.28	ug/l	
108-88-3	Toluene	88.4	1.0	0.44	ug/l	
100-41-4	Ethylbenzene	0.55	0.50	0.21	ug/l	
1330-20-7	Xylene (total)	19.8	1.0	0.19	ug/l	
1634-04-4	Methyl Tert Butyl Ether	0.94	1.0	0.29	ug/l	J
75-65-0	Tert Butyl Alcohol	49.2	25	1.9	ug/l	
108-20-3	Di-Isopropyl ether	1.9	2.0	0.24	ug/l	J
994-05-8	tert-Amyl Methyl Ether	ND	5.0	0.20	ug/l	
637-92-3	tert-Butyl Ethyl Ether	ND	5.0	0.25	ug/l	

CAS No.	Surrogate Recoveries	Run# 1	Run# 2	Limits
1868-53-7	Dibromofluoromethane	93%		79-120%
17060-07-0	1,2-Dichloroethane-D4	96%		72-123%
2037-26-5	Toluene-D8	108%		78-119%
460-00-4	4-Bromofluorobenzene	112%		74-119%

ND = Not detected MDL = Method Detection Limit
RL = Reporting Limit
E = Indicates value exceeds calibration range

J = Indicates an estimated value
B = Indicates analyte found in associated method blank
N = Indicates presumptive evidence of a compound

Report of Analysis

Client Sample ID:	137675 - TF-02		
Lab Sample ID:	JB64616-57	**Date Sampled:**	04/08/14
Matrix:	AQ - Ground Water	**Date Received:**	04/14/14
Method:	SW846 8260B	**Percent Solids:**	n/a
Project:	URSMDG:SS#137675, 15541 New Hampshire Avenue, Silver Spring, MD		

	File ID	DF	Analyzed	By	Prep Date	Prep Batch	Analytical Batch
Run #1	1C127639.D	1	04/16/14	MD	n/a	n/a	V1C5690
Run #2							

	Purge Volume
Run #1	5.0 ml
Run #2	

Purgeable BTEX,MTBE,TBA,DIPE,TAME,ETBE

CAS No.	Compound	Result	RL	MDL	Units	Q
71-43-2	Benzene	142	0.50	0.28	ug/l	
108-88-3	Toluene	194	1.0	0.44	ug/l	
100-41-4	Ethylbenzene	7.4	0.50	0.21	ug/l	
1330-20-7	Xylene (total)	94.3	1.0	0.19	ug/l	
1634-04-4	Methyl Tert Butyl Ether	2.0	1.0	0.29	ug/l	
75-65-0	Tert Butyl Alcohol	56.1	25	1.9	ug/l	
108-20-3	Di-Isopropyl ether	2.9	2.0	0.24	ug/l	
994-05-8	tert-Amyl Methyl Ether	ND	5.0	0.20	ug/l	
637-92-3	tert-Butyl Ethyl Ether	ND	5.0	0.25	ug/l	

CAS No.	Surrogate Recoveries	Run# 1	Run# 2	Limits
1868-53-7	Dibromofluoromethane	92%		79-120%
17060-07-0	1,2-Dichloroethane-D4	94%		72-123%
2037-26-5	Toluene-D8	110%		78-119%
460-00-4	4-Bromofluorobenzene	109%		74-119%

ND = Not detected MDL = Method Detection Limit
RL = Reporting Limit
E = Indicates value exceeds calibration range

J = Indicates an estimated value
B = Indicates analyte found in associated method blank
N = Indicates presumptive evidence of a compound

Report of Analysis

Client Sample ID:	137675 - 740 BNR		
Lab Sample ID:	JB64616-58	**Date Sampled:**	04/08/14
Matrix:	AQ - Ground Water	**Date Received:**	04/14/14
Method:	SW846 8260B	**Percent Solids:**	n/a
Project:	URSMDG:SS#137675, 15541 New Hampshire Avenue, Silver Spring, MD		

	File ID	DF	Analyzed	By	Prep Date	Prep Batch	Analytical Batch
Run #1	1C127697.D	1	04/19/14	MD	n/a	n/a	V1C5693
Run #2							

	Purge Volume
Run #1	5.0 ml
Run #2	

Purgeable BTEX,MTBE,TBA,DIPE,TAME,ETBE

CAS No.	Compound	Result	RL	MDL	Units	Q
71-43-2	Benzene	ND	0.50	0.28	ug/l	
108-88-3	Toluene	ND	1.0	0.44	ug/l	
100-41-4	Ethylbenzene	ND	0.50	0.21	ug/l	
1330-20-7	Xylene (total)	ND	1.0	0.19	ug/l	
1634-04-4	Methyl Tert Butyl Ether	0.91	1.0	0.29	ug/l	J
75-65-0	Tert Butyl Alcohol	ND	25	1.9	ug/l	
108-20-3	Di-Isopropyl ether	ND	2.0	0.24	ug/l	
994-05-8	tert-Amyl Methyl Ether	ND	5.0	0.20	ug/l	
637-92-3	tert-Butyl Ethyl Ether	ND	5.0	0.25	ug/l	

CAS No.	Surrogate Recoveries	Run# 1	Run# 2	Limits
1868-53-7	Dibromofluoromethane	92%		79-120%
17060-07-0	1,2-Dichloroethane-D4	96%		72-123%
2037-26-5	Toluene-D8	104%		78-119%
460-00-4	4-Bromofluorobenzene	113%		74-119%

ND = Not detected MDL = Method Detection Limit
RL = Reporting Limit
E = Indicates value exceeds calibration range

J = Indicates an estimated value
B = Indicates analyte found in associated method blank
N = Indicates presumptive evidence of a compound

New Jersey

ACCUTEST LABORATORIES

Misc. Forms

Custody Documents and Other Forms

Includes the following where applicable:

- Chain of Custody

GW

5638 2208 5910

Shell Oil Products Chain Of Custody Record

URS

LAB (LOCATION)
- [x] ACCUTEST ( )
- [ ] CALSCIENCE ( )
- [ ] TESTAMERICA ( )
- [ ] Other ( )

Lab Vendor # 1813640 (Accutest)

Please Check Appropriate Box:
- [x] ENV. SERVICES
- [ ] MOTIVA RETAIL
- [ ] SHELL RETAIL
- [ ] MOTIVA SD&CM
- [ ] CONSULTANT
- [ ] LUBES
- [ ] SHELL PIPELINE
- [ ] OTHER

Print Bill To Contact Name: Adriane Rogers

PO #

INCIDENT # (ENV SERVICES): 9 7 4 3 6 9 7 7

SAP #: 1 3 7 6 7 5

[ ] CHECK IF NO INCIDENT # APPLIES

DATE: 4/11/14

Page 1 of 6

SAMPLING COMPANY: URS CORPORATION

LOG CODE:

ADDRESS: 12420 Milestone Center Drive Suite 150, Germantown, MD 20876

PROJECT CONTACT (Hardcopy or PDF Report to): Adriane Rogers

TELEPHONE: 301-820-3000

FAX: 301-820-3409

Bill To Contact E-MAIL: adriane.rogers@urs.com

SITE ADDRESS: Street and City: 15541 New Hampshire Avenue, Silver Spring

State: MD

GLOBAL ID NO.:

EDF DELIVERABLE TO (Name, Company, Office Location): Adriane Rogers

PHONE NO.: 301-820-3241

E-MAIL: adriane.rogers@urs.com

CONSULTANT PROJECT NO.: 49207687 (137675)

SAMPLER NAME(S) (Print): K. Hall, E. Gonzalez

LAB USE ONLY: JB64616

TURNAROUND TIME (CALENDAR DAYS):
- [x] STANDARD (14 DAY)
- [ ] 5 DAYS
- [ ] 3 DAYS
- [ ] 2 DAYS
- [ ] 24 HOURS
- [ ] RESULTS NEEDED ON WEEKEND

- [ ] LA - RWQCB REPORT FORMAT
- [ ] UST AGENCY:

DELIVERABLES: [ ] LEVEL 1 [x] LEVEL 2 [ ] LEVEL 3 [ ] LEVEL 4 [ ] OTHER (SPECIFY)

TEMPERATURE ON RECEIPT C°: Cooler #1 5.9°; Cooler #2; Cooler #3

SPECIAL INSTRUCTIONS OR NOTES:
- [x] SHELL CONTRACT RATE APPLIES
- [ ] STATE REIMBURSEMENT RATE APPLIES
- [ ] EDD NOT NEEDED
- [ ] RECEIPT VERIFICATION REQUESTED
- [ ] PROVIDE LEDD DISK

REQUESTED ANALYSIS: UNIT COST / NON-UNIT COST

FIELD NOTES:

TEMPERATURE ON RECEIPT C°

LAB USE ONLY	Field Sample Identification	SAMPLING DATE	SAMPLING TIME	MATRIX	PRESERVATIVE HCL	HNO3	H2SO4	NONE	OTHER	NO. OF CONT.	BTEX, MTBE, Oxy 5 (8260B)	Container PID Readings or Laboratory Notes
1	137675 - 710 BNR	4/8	1110	GW	X					3	X	V1180
2	137675 - 711 BNR	4/8	1055	GW	X					3	X	V1181
3	137675 - 720 BNR	4/8	1135	GW	X					3	X	V1178
4	137675 - 721 BND	4/8	1245	GW	X					3	X	
5	137675 - 721 BNS	4/8	1230	GW	X					3	X	
6	137675 - 721 BNR	4/8	1225	GW	X					3	X	
7	137675 - 730 BND	4/8	1115	GW	X					3	X	
8	137675 - 730 BNS	4/8	1120	GW	X					3	X	
9	137675 - 730 BNR	4/8	1100	GW	X					3	X	
10	137675 - 750 BND	4/10	1257	GW	X					3	X	

Relinquished by: (Signature)	Received by: (Signature)	Date	Time
Kathy Hall	To FedEx	~~4/14/14~~ ~~10:30~~	
FedEx		4/14/14	1020

05/2006 Revision

4.10°C

2 ANS

5.1

5

JB64616: Chain of Custody
Page 1 of 7

Shell Oil Products Chain Of Custody Record

URS

LAB (LOCATION)
- [x] ACCUTEST ( )
- [ ] CALSCIENCE ( )
- [ ] TESTAMERICA ( )
- [ ] Other ( )

Lab Vendor # 1813640 (Accutest)

Please Check Appropriate Box:
- [x] ENV. SERVICES
- [ ] MOTIVA RETAIL
- [ ] SHELL RETAIL
- [ ] MOTIVA SD&CM
- [ ] CONSULTANT
- [ ] LUBES
- [ ] SHELL PIPELINE
- [ ] OTHER

Print Bill To Contact Name: Adriane Rogers

PO #

INCIDENT # (ENV SERVICES): 9 7 4 3 6 9 7 7

SAP #: 1 3 7 6 7 5

[ ] CHECK IF NO INCIDENT # APPLIES

DATE: 4/14/14

Page 2 of 6

SAMPLING COMPANY: URS CORPORATION

LOG CODE:

ADDRESS: 12420 Milestone Center Drive Suite 150, Germantown, MD 20876

PROJECT CONTACT (Hardcopy or PDF Report to): Adriane Rogers

TELEPHONE: 301-820-3000

FAX: 301-820-3409

Bill To Contact E-MAIL: adriane.rogers@urs.com

SITE ADDRESS: Street and City: 15541 New Hampshire Avenue, Silver Spring

State: MD

GLOBAL ID NO.:

EDF DELIVERABLE TO (Name, Company, Office Location): Adriane Rogers

PHONE NO.: 301-820-3241

E-MAIL: adriane.rogers@urs.com

CONSULTANT PROJECT NO.: 49207687 (137675)

SAMPLER NAME(S) (Print): K. Hall, E. Gonzalez

LAB USE ONLY: JB64616

TURNAROUND TIME (CALENDAR DAYS):
- [x] STANDARD (14 DAY)
- [ ] 5 DAYS
- [ ] 3 DAYS
- [ ] 2 DAYS
- [ ] 24 HOURS
- [ ] RESULTS NEEDED ON WEEKEND

- [ ] LA - RWQCB REPORT FORMAT
- [ ] UST AGENCY:

DELIVERABLES: [ ] LEVEL 1 [x] LEVEL 2 [ ] LEVEL 3 [ ] LEVEL 4 [ ] OTHER (SPECIFY)

TEMPERATURE ON RECEIPT C°: Cooler #1 | Cooler #2 | Cooler #3

SPECIAL INSTRUCTIONS OR NOTES:
- [x] SHELL CONTRACT RATE APPLIES
- [ ] STATE REIMBURSEMENT RATE APPLIES
- [ ] EDD NOT NEEDED
- [ ] RECEIPT VERIFICATION REQUESTED
- [ ] PROVIDE LEDD DISK

REQUESTED ANALYSIS

FIELD NOTES:

TEMPERATURE ON RECEIPT C°

Container PID Readings or Laboratory Notes

LAB USE ONLY	Field Sample Identification	SAMPLING DATE	SAMPLING TIME	MATRIX	PRESERVATIVE HCL	HNO3	H2SO4	NONE	OTHER	NO. OF CONT.	BTEX, MTBE, Oxy 5 (8260B)
11	137675 - 750 BNR	4/10	1250	GW	X					3	X
12	137675 - 750 BNS	4/9	1400	GW	X					3	X
13	137675 - MW-02	4/8	1002	GW	X					3	X
14	137675 - MW-04	4/8	0837	GW	X					3	X
15	137675 - MW-05D	4/9	1445	GW	X					3	X
16	137675 - MW-05R	4/9	1316	GW	X					3	X
17	137675 - MW-05S	4/9	1205	GW	X					3	X
18	137675 - MW-06D	4/9	1048	GW	X					3	X
19	137675 - MW-06R	4/8	1630	GW	X					3	X
20	137675 - MW-06S	4/9	0950	GW	X					3	X

Relinquished by: (Signature)	Received by: (Signature)	Date:	Time:
Kaelyn Hall	To FedEx		
FedX		4/14/14	1020

05/2/06 Revision

2 ANS

4.10.8 IP

5.1

5

JB64616: Chain of Custody

Page 2 of 7

Shell Oil Products Chain Of Custody Record

URS

LAB (LOCATION)
- [x] ACCUTEST ( )
- [ ] CALSCIENCE ( )
- [ ] TESTAMERICA ( )
- [ ] Other ( )

Lab Vendor # 1813640 (Accutest)

Please Check Appropriate Box:
- [x] ENV. SERVICES
- [ ] MOTIVA RETAIL
- [ ] SHELL RETAIL
- [ ] MOTIVA SD&CM
- [ ] CONSULTANT
- [ ] LUBES
- [ ] SHELL PIPELINE
- [ ] OTHER

Print Bill To Contact Name: Adriane Rogers

PO #

INCIDENT # (ENV SERVICES): 9 7 4 3 6 9 7 7

SAP #: 1 3 7 6 7 5

[ ] CHECK IF NO INCIDENT # APPLIES

DATE: 4/11/14

Page 3 of 6

SAMPLING COMPANY: URS CORPORATION

LOG CODE:

SITE ADDRESS: Street and City: 15541 New Hampshire Avenue, Silver Spring

State: MD

GLOBAL ID NO.:

ADDRESS: 12420 Milestone Center Drive Suite 150, Germantown, MD 20876

EDF DELIVERABLE TO (Name, Company, Office Location): Adriane Rogers

PHONE NO.: 301-820-3241

E-MAIL: adriane.rogers@urs.com

CONSULTANT PROJECT NO.: 49207687 (137675)

PROJECT CONTACT (Hardcopy or PDF Report to): Adriane Rogers

SAMPLER NAME(S) (Print): K. Hall, E. Gonzalez

LAB USE ONLY: JB64616

TELEPHONE: 301-820-3000

FAX: 301-820-3409

Bill To Contact E-MAIL: adriane.rogers@urs.com

TURNAROUND TIME (CALENDAR DAYS):
- [x] STANDARD (14 DAY)
- [ ] 5 DAYS
- [ ] 3 DAYS
- [ ] 2 DAYS
- [ ] 24 HOURS
- [ ] RESULTS NEEDED ON WEEKEND

- [ ] LA - RWQCB REPORT FORMAT
- [ ] UST AGENCY:

DELIVERABLES: [ ] LEVEL 1 [x] LEVEL 2 [ ] LEVEL 3 [ ] LEVEL 4 [ ] OTHER (SPECIFY)

TEMPERATURE ON RECEIPT C°: Cooler #1 | Cooler #2 | Cooler #3

SPECIAL INSTRUCTIONS OR NOTES:
- [x] SHELL CONTRACT RATE APPLIES
- [ ] STATE REIMBURSEMENT RATE APPLIES
- [ ] EDD NOT NEEDED
- [ ] RECEIPT VERIFICATION REQUESTED
- [ ] PROVIDE LEDD DISK

REQUESTED ANALYSIS

FIELD NOTES:

TEMPERATURE ON RECEIPT C°

Container PID Readings or Laboratory Notes

LAB USE ONLY	Field Sample Identification	SAMPLING DATE	SAMPLING TIME	MATRIX	PRESERVATIVE HCL	HNO3	H2SO4	NONE	OTHER	NO. OF CONT.	BTEX, MTBE, Oxy 5 (8260B)
21	137675 - MW-07D	4/9	1130	GW	X					3	X
22	137675 - MW-07S	4/9	1130	GW	X					3	X
23	137675 - MW-08D	4/10	0930	GW	X					3	X
24	137675 - MW-08S	4/10	0835	GW	X					3	X
25	137675 - MW-09D	4/10	1410	GW	X					3	X
26	137675 - MW-09S	4/10	1350	GW	X					3	X
27	137675 - MW-11D	4/9	1500	GW	X					3	X
28	137675 - MW-11R	4/9	1515	GW	X					3	X
29	137675 - MW-11S	4/9	1245	GW	X					3	X
30	137675 - MW-12	4/9	1025	GW	X					3	X

Relinquished by: (Signature)	Received by: (Signature)	Date:	Time:
K. Hall	To FedEx		
FedEx		4/14/14	1020

05/2/06 Revision

2 LNS

4.1 oz

5.1

5

JB64616: Chain of Custody
Page 3 of 7

Shell Oil Products Chain Of Custody Record

URS

LAB (LOCATION)
- [x] ACCUTEST ( )
- [ ] CALSCIENCE ( )
- [ ] TESTAMERICA ( )
- [ ] Other ( )

Lab Vendor # 1813640 (Accutest)

Please Check Appropriate Box:
- [x] ENV. SERVICES
- [ ] MOTIVA RETAIL
- [ ] SHELL RETAIL
- [ ] MOTIVA SD&CM
- [ ] CONSULTANT
- [ ] LUBES
- [ ] SHELL PIPELINE
- [ ] OTHER

Print Bill To Contact Name: Adriane Rogers

PO #

INCIDENT # (ENV SERVICES): 9 7 4 3 6 9 7 7

SAP #: 1 3 7 6 7 5

[ ] CHECK IF NO INCIDENT # APPLIES

DATE: 4/14/14

Page 4 of 6

SAMPLING COMPANY: URS CORPORATION

LOG CODE:

ADDRESS: 12420 Milestone Center Drive Suite 150, Germantown, MD 20876

PROJECT CONTACT (Hardcopy or PDF Report to): Adriane Rogers

TELEPHONE: 301-820-3000 FAX: 301-820-3409

Bill To Contact E-MAIL: adriane.rogers@urs.com

SITE ADDRESS: Street and City: 15541 New Hampshire Avenue, Silver Spring

State: MD

GLOBAL ID NO.:

EDF DELIVERABLE TO (Name, Company, Office Location): Adriane Rogers

PHONE NO.: 301-820-3241

E-MAIL: adriane.rogers@urs.com

CONSULTANT PROJECT NO.: 49207687 (137675)

SAMPLER NAME(S) (Print): K. Hall, E. Gonzalez

LAB USE ONLY: JB64616

TURNAROUND TIME (CALENDAR DAYS):
- [x] STANDARD (14 DAY)
- [ ] 5 DAYS
- [ ] 3 DAYS
- [ ] 2 DAYS
- [ ] 24 HOURS
- [ ] RESULTS NEEDED ON WEEKEND

- [ ] LA - RWQCB REPORT FORMAT
- [ ] UST AGENCY:

DELIVERABLES: [ ] LEVEL 1 [x] LEVEL 2 [ ] LEVEL 3 [ ] LEVEL 4 [ ] OTHER (SPECIFY)

TEMPERATURE ON RECEIPT C°: Cooler #1 | Cooler #2 | Cooler #3

SPECIAL INSTRUCTIONS OR NOTES:
- [x] SHELL CONTRACT RATE APPLIES
- [ ] STATE REIMBURSEMENT RATE APPLIES
- [ ] EDD NOT NEEDED
- [ ] RECEIPT VERIFICATION REQUESTED
- [ ] PROVIDE LEDD DISK

REQUESTED ANALYSIS

FIELD NOTES:

TEMPERATURE ON RECEIPT C°

Container PID Readings or Laboratory Notes

LAB USE ONLY	Field Sample Identification	SAMPLING DATE	SAMPLING TIME	MATRIX	PRESERVATIVE HCL	HNO3	H2SO4	NONE	OTHER	NO. OF CONT.	BTEX, MTBE, Oxy 5 (8260B)
31	137675 - MW-13D	4/10	1555	GW	X					3	X
32	137675 - MW-13S	4/10	1520	GW	X					3	X
33	137675 - MW-14D	4/10	1445	GW	X					3	X
34	137675 - MW-14S	4/10	1415	GW	X					3	X
35	137675 - MW-15D	4/10	1710	GW	X					3	X
36	137675 - MW-15S	4/10	1650	GW	X					3	X
37	137675 - MW-16D	4/10	1600	GW	X					3	X
38	137675 - MW-16S	4/10	1635	GW	X					3	X
39	137675 - MW-17D	4/10	1015	GW	X					3	X
40	137675 - MW-17S	4/10	0958	GW	X					3	X

Relinquished by: (Signature)	Received by: (Signature)	Date:	Time:
Kathy Hall	To FedEX		
FEDX		4/14/14	1020

05/2/06 Revision

2 ANS

4.1°C IP

JB64616: Chain of Custody
Page 4 of 7

Shell Oil Products Chain Of Custody Record

URS

LAB (LOCATION)
- [x] ACCUTEST ( )
- [ ] CALSCIENCE ( )
- [ ] TESTAMERICA ( )
- [ ] Other ( )

Lab Vendor # 1813640 (Accutest)

Please Check Appropriate Box:
- [x] ENV. SERVICES
- [ ] MOTIVA RETAIL
- [ ] SHELL RETAIL
- [ ] MOTIVA SD&CM
- [ ] CONSULTANT
- [ ] LUBES
- [ ] SHELL PIPELINE
- [ ] OTHER

Print Bill To Contact Name: Adriane Rogers

INCIDENT # (ENV SERVICES): 9 7 4 3 6 9 7 7

PO #:

SAP #: 1 3 7 6 7 5

[ ] CHECK IF NO INCIDENT # APPLIES

DATE: 4/11/14

Page 5 of 6

SAMPLING COMPANY: URS CORPORATION

LOG CODE:

SITE ADDRESS: Street and City: 15541 New Hampshire Avenue, Silver Spring

State: MD

GLOBAL ID NO.:

ADDRESS: 12420 Milestone Center Drive Suite 150, Germantown, MD 20876

EDF DELIVERABLE TO (Name, Company, Office Location): Adriane Rogers

PHONE NO.: 301-820-3241

E MAIL: adriane.rogers@urs.com

CONSULTANT PROJECT NO.: 49207687 (137675)

PROJECT CONTACT (Hardcopy or PDF Report to): Adriane Rogers

TELEPHONE: 301-820-3000

FAX: 301-820-3409

Bill To Contact E-MAIL: adriane.rogers@urs.com

SAMPLER NAME(S) (Print): K. Hall, E. Gonzalez

LAB USE ONLY: JB64616

TURNAROUND TIME (CALENDAR DAYS):
- [x] STANDARD (14 DAY)
- [ ] 5 DAYS
- [ ] 3 DAYS
- [ ] 2 DAYS
- [ ] 24 HOURS
- [ ] RESULTS NEEDED ON WEEKEND

- [ ] LA - RWQCB REPORT FORMAT
- [ ] UST AGENCY:

DELIVERABLES: [ ] LEVEL 1 [x] LEVEL 2 [ ] LEVEL 3 [ ] LEVEL 4 [ ] OTHER (SPECIFY)

TEMPERATURE ON RECEIPT C°: Cooler #1 | Cooler #2 | Cooler #3

SPECIAL INSTRUCTIONS OR NOTES:
- [x] SMSU CONTRACT RATE APPLIES
- [ ] STATE REIMBURSEMENT RATE APPLIES
- [ ] EDD NOT NEEDED
- [ ] RECEIPT VERIFICATION REQUESTED
- [ ] PROVIDE LEDD DISK

REQUESTED ANALYSIS: UNIT COST / NON-UNIT COST

FIELD NOTES: TEMPERATURE ON RECEIPT C°

Container PID Readings or Laboratory Notes

LAB USE ONLY	Field Sample Identification	SAMPLING DATE	SAMPLING TIME	MATRIX	PRESERVATIVE HCL	HNO3	H2SO4	NONE	OTHER	NO. OF CONT.	BTEX, MTBE, Oxy 5 (8260B)
41	137675 - MW-17W	4/10	1057	GW	X					3	X
42	137675 - MW-18	4/8	1628	GW	X					3	X
43	137675 - MW-24D	4/10	1240	GW	X					3	X
44	137675 - MW-24S	4/16	1157	GW	X					3	X
45	137675 - MW-25D	4/11	0900	GW	X					3	X
46	137675 - MW-25S	4/11	0830	GW	X					3	X
47	137675 - MW-26D	4/11	0907	GW	X					3	X
48	137675 - MW-26S	4/11	0840	GW	X					3	X
49	137675 - RW-01	4/18	0845	GW	X					3	X
	~~137675 - RW-03~~			~~GW~~	~~X~~					~~3~~	~~X~~
	~~137675 - RW-10~~			~~GW~~	~~X~~					~~3~~	~~X~~

Relinquished by: (Signature)	Received by: (Signature)	Date:	Time:
Kathryn Hall	To Fed Ex		
FEDX		4/14/14	1020

05/2/06 Revision

2ANS

4.1 ok EP

5.1

5

Shell Oil Products Chain Of Custody Record

URS

LAB (LOCATION)
- [x] ACCUTEST ( )
- [ ] CALSCIENCE ( )
- [ ] TESTAMERICA ( )
- [ ] Other ( )

Lab Vendor # 1813640 (Accutest)

Please Check Appropriate Box:
- [x] ENV. SERVICES
- [ ] MOTIVA RETAIL
- [ ] SHELL RETAIL
- [ ] MOTIVA SD&CM
- [ ] CONSULTANT
- [ ] LUBES
- [ ] SHELL PIPELINE
- [ ] OTHER

Print Bill To Contact Name: Adriane Rogers

INCIDENT # (ENV SERVICES): 9 7 4 3 6 9 7 7

PO #:

SAP #: 1 3 7 6 7 5

[ ] CHECK IF NO INCIDENT # APPLIES

DATE: 4/4/14

Page 6 of 6

SAMPLING COMPANY: URS CORPORATION

LOG CODE:

ADDRESS: 12420 Milestone Center Drive Suite 150, Germantown, MD 20876

PROJECT CONTACT (Hardcopy or PDF Report to): Adriane Rogers

TELEPHONE: 301-820-3000

FAX: 301-820-3409

Bill To Contact E-MAIL: adriane.rogers@urs.com

SITE ADDRESS: Street and City: 15541 New Hampshire Avenue, Silver Spring

State: MD

GLOBAL ID NO.:

EDF DELIVERABLE TO (Name, Company, Office Location): Adriane Rogers

PHONE NO.: 301-820-3241

E-MAIL: adriane.rogers@urs.com

CONSULTANT PROJECT NO.: 49207687 (137675)

SAMPLER NAME(S) (Print): K. Hall, E. Gonzalez

LAB USE ONLY: JB64616

TURNAROUND TIME (CALENDAR DAYS):
- [x] STANDARD (14 DAY)
- [ ] 5 DAYS
- [ ] 3 DAYS
- [ ] 2 DAYS
- [ ] 24 HOURS
- [ ] RESULTS NEEDED ON WEEKEND

- [ ] LA - RWQCB REPORT FORMAT
- [ ] UST AGENCY:

DELIVERABLES: [ ] LEVEL 1 [x] LEVEL 2 [ ] LEVEL 3 [ ] LEVEL 4 [ ] OTHER (SPECIFY)

TEMPERATURE ON RECEIPT C°: Cooler #1 | Cooler #2 | Cooler #3

SPECIAL INSTRUCTIONS OR NOTES:
- [x] SASU CONTRACT RATE APPLIES
- [ ] STATE REIMBURSEMENT RATE APPLIES
- [ ] EDD NOT NEEDED
- [ ] RECEIPT VERIFICATION REQUESTED
- [ ] PROVIDE LEDD DISK

REQUESTED ANALYSIS: UNIT COST / NON-UNIT COST

FIELD NOTES:

TEMPERATURE ON RECEIPT C°

Container PID Readings or Laboratory Notes

LAB USE ONLY	Field Sample Identification	SAMPLING DATE	SAMPLING TIME	MATRIX	PRESERVATIVE HCL	HNO3	H2SO4	NONE	OTHER	NO. OF CONT.	BTEX, MTBE, Oxy 5 (8260B)
50	137675 - RW-19 A	4/9	0914	GW	X					3	X
51	137675 - RW-20	4/9	0912	GW	X					3	X
52	137675 - RW-21	4/9	0925	GW	X					3	X
53	137675 - RW-22	4/9	0916	GW	X					3	X
54	137675 - RW-23	4/9	0910	GW	X					3	X
55	137675 - RW-27	4/9	0930	GW	X					3	X
56	137675 - TF-01	4/8	0945	GW	X					3	X
57	137675 - TF-02	4/8	0955	GW	X					3	X
58	137675 - 740 BNR	4/8	1545	GW	X					3	X

Relinquished by: (Signature)	Received by: (Signature)	Date:	Time:
~~Kathy~~ Hall	To FedEx		
FEDX		4/4/14	1020

05/2/06 Revision

2ANS

4.1

5.1

5

JB64616: Chain of Custody
Page 6 of 7

Accutest Laboratories Sample Receipt Summary

Accutest Job Number: JB64616 **Client:** _____ **Project:** _____

Date / Time Received: 4/14/2014 **Delivery Method:** _____ **Airbill #'s:** _____

Cooler Temps (Initial/Adjusted): #1: (4.1/4.1); 0

Cooler Security	Y	or	N		Y	or	N
1. Custody Seals Present:	☑		☐	3. COC Present:	☑		☐
2. Custody Seals Intact:	☑		☐	4. Smpl Dates/Time OK	☑		☐

Cooler Temperature	Y	or	N
1. Temp criteria achieved:	☑		☐
2. Cooler temp verification:	IR Gun		
3. Cooler media:	Ice (Bag)		
4. No. Coolers:	1		

Quality Control Preservatio	Y	or	N	N/A
1. Trip Blank present / cooler:	☐		☑	☐
2. Trip Blank listed on COC:	☐		☑	☐
3. Samples preserved properly:	☑		☐	
4. VOCs headspace free:	☑		☐	☐

Sample Integrity - Documentation	Y	or	N
1. Sample labels present on bottles:	☑		☐
2. Container labeling complete:	☑		☐
3. Sample container label / COC agree:	☑		☐

Sample Integrity - Condition	Y	or	N
1. Sample recvd within HT:	☑		☐
2. All containers accounted for:	☑		☐
3. Condition of sample:	Intact		

Sample Integrity - Instructions	Y	or	N	N/A
1. Analysis requested is clear:	☑		☐	
2. Bottles received for unspecified tests	☐		☑	
3. Sufficient volume recvd for analysis:	☑		☐	
4. Compositing instructions clear:	☐		☐	☑
5. Filtering instructions clear:	☐		☐	☑

Comments

Accutest Laboratories
V:732.329.0200

2235 US Highway 130
F: 732.329.3499

Dayton, New Jersey
www/accutest.com

5.1

5

JB64616: Chain of Custody
Page 7 of 7

New Jersey
ACCUTEST LABORATORIES

04/22/14

Technical Report for

Shell Oil Products US

URSMDG:SS#137675, 15541 New Hampshire Avenue, Silver Spring, MD

INC#97436977

Accutest Job Number: JB64603

Sampling Dates: 04/08/14 - 04/10/14

Report to:

URS Corporation

erika.gonzalez@urs.com

ATTN: Erika Gonzalez

Total number of pages in report: **57**

Test results contained within this data package meet the requirements of the National Environmental Laboratory Accreditation Program and/or state specific certification programs as applicable.

Nancy Cole
Laboratory Director

Client Service contact: Marty Vitanza 732-329-0200

Certifications: NJ(12129), NY(10983), CA, CT, DE, FL, IL, IN, KS, KY, LA, MA, MD, MI, MT, NC, OH VAP (CL0056), PA, RI, SC, TN, VA, WV, DoD ELAP (L-A-B L2248)

This report shall not be reproduced, except in its entirety, without the written approval of Accutest Laboratories. Test results relate only to samples analyzed.

Accutest Laboratories is the sole authority for authorizing edits or modifications to this document. Unauthorized modification of this report is strictly prohibited.

Table of Contents

-1-

Section 1: Sample Summary **3**
Section 2: Case Narrative/Conformance Summary **5**
Section 3: Summary of Hits **6**
Section 4: Sample Results **8**
4.1: JB64603-1: 600 BRYANTS NURSERY 9
4.2: JB64603-2: 601 BRYANTS NURSERY 12
4.3: JB64603-3: 611 BRYANTS NURSERY 15
4.4: JB64603-4: 621 BRYANTS NURSERY 18
4.5: JB64603-5: 640 BRYANTS NURSERY 21
4.6: JB64603-6: 650 BRYANTS NURSERY 24
4.7: JB64603-7: 651 BRYANTS NURSERY 27
4.8: JB64603-8: 660 BRYANTS NURSERY 30
4.9: JB64603-9: 661 BRYANTS NURSERY 33
4.10: JB64603-10: 670 BRYANTS NURSERY 36
4.11: JB64603-11: 700 BRYANTS NURSERY 39
4.12: JB64603-12: 701 BRYANTS NURSERY 42
4.13: JB64603-13: DUPLICATE 45
4.14: JB64603-14: AMBIENT BLANK - 700 BNR 48
4.15: JB64603-15: TRIP BLANK 51
Section 5: Misc. Forms **54**
5.1: Chain of Custody 55

Accutest LabLink@18:24 22-Apr-2014

Sample Summary

Shell Oil Products US

Job No: JB64603

URSMDG:SS#137675, 15541 New Hampshire Avenue, Silver Spring, MD
Project No: INC#97436977

Sample Number	Collected Date	Time	By	Received	Matrix Code	Type	Client Sample ID
JB64603-1	04/08/14	18:15	KH	04/14/14	DW	Drinking Water	600 BRYANTS NURSERY
JB64603-2	04/10/14	16:32	KH	04/14/14	DW	Drinking Water	601 BRYANTS NURSERY
JB64603-3	04/08/14	17:46	KH	04/14/14	DW	Drinking Water	611 BRYANTS NURSERY
JB64603-4	04/08/14	17:45	KH	04/14/14	DW	Drinking Water	621 BRYANTS NURSERY
JB64603-5	04/10/14	07:59	KH	04/14/14	DW	Drinking Water	640 BRYANTS NURSERY
JB64603-6	04/08/14	07:58	KH	04/14/14	DW	Drinking Water	650 BRYANTS NURSERY
JB64603-7	04/08/14	11:58	KH	04/14/14	DW	Drinking Water	651 BRYANTS NURSERY
JB64603-8	04/08/14	09:10	KH	04/14/14	DW	Drinking Water	660 BRYANTS NURSERY
JB64603-9	04/10/14	09:05	KH	04/14/14	DW	Drinking Water	661 BRYANTS NURSERY
JB64603-10	04/08/14	17:33	KH	04/14/14	DW	Drinking Water	670 BRYANTS NURSERY
JB64603-11	04/08/14	17:15	KH	04/14/14	DW	Drinking Water	700 BRYANTS NURSERY
JB64603-12	04/08/14	17:30	KH	04/14/14	DW	Drinking Water	701 BRYANTS NURSERY
JB64603-13	04/08/14	07:35	KH	04/14/14	DW	Drinking Water	DUPLICATE

Sample Summary
(continued)

Shell Oil Products US

Job No: JB64603

URSMDG:SS#137675, 15541 New Hampshire Avenue, Silver Spring, MD
Project No: INC#97436977

Sample Number	Collected Date	Time	By	Received	Matrix Code	Type	Client Sample ID
JB64603-14	04/08/14	17:18	KH	04/14/14	DW	Drinking Water	AMBIENT BLANK - 700 BNR
JB64603-15	04/10/14	16:32	KH	04/14/14	DW	Drinking Water TB	TRIP BLANK

CASE NARRATIVE / CONFORMANCE SUMMARY

Client:	Shell Oil Products US	**Job No**	JB64603
Site:	URSMDG:SS#137675, 15541 New Hampshire Avenue, Silver Sprin	**Report Date**	4/22/2014 6:23:20 PM

On 04/14/2014, 14 Sample(s), 1 Trip Blank(s) and 0 Field Blank(s) were received at Accutest Laboratories at a temperature of 2.1 C. Samples were intact and chemically preserved, unless noted below. An Accutest Job Number of JB64603 was assigned to the project. Laboratory sample ID, client sample ID and dates of sample collection are detailed in the report's Results Summary Section.

Specified quality control criteria were achieved for this job except as noted below. For more information, please refer to the analytical results and QC summary pages.

Volatiles by GCMS By Method EPA 524.2 REV 4.1

Matrix: AQ **Batch ID:** V1B4154

- All samples were analyzed within the recommended method holding time.
- All method blanks for this batch meet method specific criteria.
- Sample(s) JB64586-1MS, JB64586-3DUP were used as the QC samples indicated.

Matrix: AQ **Batch ID:** V1B4156

- All samples were analyzed within the recommended method holding time.
- All method blanks for this batch meet method specific criteria.
- Sample(s) JB64731-3MS, JB64731-4DUP were used as the QC samples indicated.

Matrix: AQ **Batch ID:** V1B4157

- All samples were analyzed within the recommended method holding time.
- All method blanks for this batch meet method specific criteria.
- Sample(s) JB64382-11MS, JB64382-12DUP were used as the QC samples indicated.

Accutest certifies that data reported for samples received, listed on the associated custody chain or analytical task order, were produced to specifications meeting Accutest's Quality System precision, accuracy and completeness objectives except as noted.

Estimated non-standard method measurement uncertainty data is available on request, based on quality control bias and implicit for standard methods. Acceptable uncertainty requires tested parameter quality control data to meet method criteria.

Accutest Laboratories is not responsible for data quality assumptions if partial reports are used and recommends that this report be used in its entirety. Data release is authorized by Accutest Laboratories indicated via signature on the report cover

Summary of Hits

Job Number: JB64603
Account: Shell Oil Products US
Project: URSMDG:SS#137675, 15541 New Hampshire Avenue, Silver Spring, MD
Collected: 04/08/14 thru 04/10/14

Lab Sample ID Analyte	Client Sample ID	Result/ Qual	RL	MDL	Units	Method
JB64603-1	**600 BRYANTS NURSERY**					
No hits reported in this sample.						
JB64603-2	**601 BRYANTS NURSERY**					
No hits reported in this sample.						
JB64603-3	**611 BRYANTS NURSERY**					
2-Butanone		2.1 J	5.0	0.32	ug/l	EPA 524.2 REV 4.1
Carbon disulfide		0.057 J	0.50	0.051	ug/l	EPA 524.2 REV 4.1
JB64603-4	**621 BRYANTS NURSERY**					
Bromodichloromethane		0.063 J	0.50	0.034	ug/l	EPA 524.2 REV 4.1
Chloroform		0.67	0.50	0.066	ug/l	EPA 524.2 REV 4.1
Chloromethane		0.57	0.50	0.078	ug/l	EPA 524.2 REV 4.1
JB64603-5	**640 BRYANTS NURSERY**					
No hits reported in this sample.						
JB64603-6	**650 BRYANTS NURSERY**					
Methyl Tert Butyl Ether		0.45 J	0.50	0.056	ug/l	EPA 524.2 REV 4.1
JB64603-7	**651 BRYANTS NURSERY**					
Chloroform		0.23 J	0.50	0.066	ug/l	EPA 524.2 REV 4.1
p-Dichlorobenzene		0.033 J	0.50	0.021	ug/l	EPA 524.2 REV 4.1
Methyl Tert Butyl Ether		0.12 J	0.50	0.056	ug/l	EPA 524.2 REV 4.1
JB64603-8	**660 BRYANTS NURSERY**					
1,2-Dichloroethane		0.15 J	0.50	0.030	ug/l	EPA 524.2 REV 4.1
JB64603-9	**661 BRYANTS NURSERY**					
Chloroform		0.23 J	0.50	0.066	ug/l	EPA 524.2 REV 4.1
1,2-Dichloroethane		0.098 J	0.50	0.030	ug/l	EPA 524.2 REV 4.1
Methyl Tert Butyl Ether		0.18 J	0.50	0.056	ug/l	EPA 524.2 REV 4.1

Summary of Hits

Job Number: JB64603
Account: Shell Oil Products US
Project: URSMDG:SS#137675, 15541 New Hampshire Avenue, Silver Spring, MD
Collected: 04/08/14 thru 04/10/14

Lab Sample ID Analyte	Client Sample ID	Result/ Qual	RL	MDL	Units	Method
JB64603-10	**670 BRYANTS NURSERY**					
1,2-Dichloroethane		0.13 J	0.50	0.030	ug/l	EPA 524.2 REV 4.1
Methyl Tert Butyl Ether		0.30 J	0.50	0.056	ug/l	EPA 524.2 REV 4.1
JB64603-11	**700 BRYANTS NURSERY**					
1,2-Dichloroethane		0.21 J	0.50	0.030	ug/l	EPA 524.2 REV 4.1
Di-Isopropyl ether		0.095 J	0.50	0.031	ug/l	EPA 524.2 REV 4.1
Methyl Tert Butyl Ether		0.63	0.50	0.056	ug/l	EPA 524.2 REV 4.1
JB64603-12	**701 BRYANTS NURSERY**					
Bromodichloromethane		0.060 J	0.50	0.034	ug/l	EPA 524.2 REV 4.1
Chloroform		0.66	0.50	0.066	ug/l	EPA 524.2 REV 4.1
1,2-Dichloroethane		0.29 J	0.50	0.030	ug/l	EPA 524.2 REV 4.1
Di-Isopropyl ether		0.072 J	0.50	0.031	ug/l	EPA 524.2 REV 4.1
Methyl Tert Butyl Ether		0.42 J	0.50	0.056	ug/l	EPA 524.2 REV 4.1
Tertiary Butyl Alcohol		2.1 J	5.0	0.54	ug/l	EPA 524.2 REV 4.1
JB64603-13	**DUPLICATE**					
1,2-Dichloroethane		0.14 J	0.50	0.030	ug/l	EPA 524.2 REV 4.1
Methyl Tert Butyl Ether		0.33 J	0.50	0.056	ug/l	EPA 524.2 REV 4.1
JB64603-14	**AMBIENT BLANK - 700 BNR**					
Acetone		2.9 J	5.0	0.76	ug/l	EPA 524.2 REV 4.1
Chloroform		0.10 J	0.50	0.066	ug/l	EPA 524.2 REV 4.1
Toluene		0.096 J	0.50	0.071	ug/l	EPA 524.2 REV 4.1
Tertiary Butyl Alcohol		1.0 J	5.0	0.54	ug/l	EPA 524.2 REV 4.1
o-Xylene		0.094 J	0.50	0.046	ug/l	EPA 524.2 REV 4.1
Xylenes (total)		0.094 J	0.50	0.046	ug/l	EPA 524.2 REV 4.1
JB64603-15	**TRIP BLANK**					

No hits reported in this sample.

New Jersey

ACCUTEST LABORATORIES

Sample Results

Report of Analysis

Report of Analysis

Client Sample ID:	600 BRYANTS NURSERY		
Lab Sample ID:	JB64603-1	**Date Sampled:**	04/08/14
Matrix:	DW - Drinking Water	**Date Received:**	04/14/14
Method:	EPA 524.2 REV 4.1	**Percent Solids:**	n/a
Project:	URSMDG:SS#137675, 15541 New Hampshire Avenue, Silver Spring, MD		

	File ID	DF	Analyzed	By	Prep Date	Prep Batch	Analytical Batch
Run #1	1B88274.D	1	04/19/14	MD	n/a	n/a	V1B4156
Run #2							

	Purge Volume
Run #1	5.0 ml
Run #2	

VOA List

CAS No.	Compound	Result	MCL	RL	MDL	Units	Q
67-64-1	Acetone	ND		5.0	0.76	ug/l	
78-93-3	2-Butanone	ND		5.0	0.32	ug/l	
71-43-2	Benzene	ND	5.0	0.50	0.028	ug/l	
108-86-1	Bromobenzene	ND		0.50	0.062	ug/l	
74-97-5	Bromochloromethane	ND		0.50	0.054	ug/l	
75-27-4	Bromodichloromethane	ND		0.50	0.034	ug/l	
75-25-2	Bromoform	ND		0.50	0.038	ug/l	
74-83-9	Bromomethane	ND		0.50	0.099	ug/l	
104-51-8	n-Butylbenzene	ND		0.50	0.028	ug/l	
135-98-8	sec-Butylbenzene	ND		0.50	0.17	ug/l	
98-06-6	tert-Butylbenzene	ND		0.50	0.021	ug/l	
75-15-0	Carbon disulfide	ND		0.50	0.051	ug/l	
108-90-7	Chlorobenzene	ND	100	0.50	0.023	ug/l	
75-00-3	Chloroethane	ND		0.50	0.070	ug/l	
67-66-3	Chloroform	ND		0.50	0.066	ug/l	
74-87-3	Chloromethane	ND		0.50	0.078	ug/l	
95-49-8	o-Chlorotoluene	ND		0.50	0.040	ug/l	
106-43-4	p-Chlorotoluene	ND		0.50	0.028	ug/l	
56-23-5	Carbon tetrachloride	ND	5.0	0.50	0.092	ug/l	
75-34-3	1,1-Dichloroethane	ND		0.50	0.026	ug/l	
75-35-4	1,1-Dichloroethylene	ND	7.0	0.50	0.083	ug/l	
563-58-6	1,1-Dichloropropene	ND		0.50	0.061	ug/l	
96-12-8	1,2-Dibromo-3-chloropropane	ND	0.20	1.0	0.12	ug/l	
106-93-4	1,2-Dibromoethane	ND	0.050	0.50	0.048	ug/l	
107-06-2	1,2-Dichloroethane	ND	5.0	0.50	0.030	ug/l	
78-87-5	1,2-Dichloropropane	ND	5.0	0.50	0.050	ug/l	
142-28-9	1,3-Dichloropropane	ND		0.50	0.064	ug/l	
594-20-7	2,2-Dichloropropane	ND		0.50	0.064	ug/l	
124-48-1	Dibromochloromethane	ND		0.50	0.036	ug/l	
74-95-3	Dibromomethane	ND		0.50	0.044	ug/l	
75-71-8	Dichlorodifluoromethane	ND		0.50	0.047	ug/l	
541-73-1	m-Dichlorobenzene	ND		0.50	0.060	ug/l	

ND = Not detected MDL = Method Detection Limit J = Indicates an estimated value
MCL = Maximum Contamination Level (40 CFR 141) B = Indicates analyte found in associated method blank
E = Indicates value exceeds calibration range N = Indicates presumptive evidence of a compound

Report of Analysis

Client Sample ID:	600 BRYANTS NURSERY		
Lab Sample ID:	JB64603-1	**Date Sampled:**	04/08/14
Matrix:	DW - Drinking Water	**Date Received:**	04/14/14
Method:	EPA 524.2 REV 4.1	**Percent Solids:**	n/a
Project:	URSMDG:SS#137675, 15541 New Hampshire Avenue, Silver Spring, MD		

VOA List

CAS No.	Compound	Result	MCL	RL	MDL	Units	Q
95-50-1	o-Dichlorobenzene	ND	600	0.50	0.045	ug/l	
106-46-7	p-Dichlorobenzene	ND	75	0.50	0.021	ug/l	
156-60-5	trans-1,2-Dichloroethylene	ND	100	0.50	0.021	ug/l	
156-59-2	cis-1,2-Dichloroethylene	ND	70	0.50	0.067	ug/l	
10061-02-6	trans-1,3-Dichloropropene	ND		0.50	0.026	ug/l	
10061-01-5	cis-1,3-Dichloropropene	ND		0.50	0.022	ug/l	
108-20-3	Di-Isopropyl ether	ND		0.50	0.031	ug/l	
100-41-4	Ethylbenzene	ND	700	0.50	0.024	ug/l	
637-92-3	Ethyl tert Butyl Ether	ND		0.50	0.031	ug/l	
87-68-3	Hexachlorobutadiene	ND		0.50	0.049	ug/l	
110-54-3	Hexane	ND		0.50	0.038	ug/l	
591-78-6	2-Hexanone	ND		2.0	0.12	ug/l	
98-82-8	Isopropylbenzene	ND		0.50	0.051	ug/l	
99-87-6	p-Isopropyltoluene	ND		0.50	0.093	ug/l	
75-09-2	Methylene chloride	ND	5.0	0.50	0.051	ug/l	
1634-04-4	Methyl Tert Butyl Ether	ND		0.50	0.056	ug/l	
108-10-1	4-Methyl-2-pentanone	ND		2.0	0.18	ug/l	
91-20-3	Naphthalene	ND		0.50	0.050	ug/l	
103-65-1	n-Propylbenzene	ND		0.50	0.075	ug/l	
100-42-5	Styrene	ND	100	0.50	0.033	ug/l	
994-05-8	tert-Amyl Methyl Ether	ND		0.50	0.048	ug/l	
630-20-6	1,1,1,2-Tetrachloroethane	ND		0.50	0.053	ug/l	
71-55-6	1,1,1-Trichloroethane	ND	200	0.50	0.027	ug/l	
79-34-5	1,1,2,2-Tetrachloroethane	ND		0.50	0.038	ug/l	
79-00-5	1,1,2-Trichloroethane	ND	5.0	0.50	0.059	ug/l	
87-61-6	1,2,3-Trichlorobenzene	ND		0.50	0.059	ug/l	
96-18-4	1,2,3-Trichloropropane	ND		0.50	0.066	ug/l	
120-82-1	1,2,4-Trichlorobenzene	ND	70	0.50	0.045	ug/l	
95-63-6	1,2,4-Trimethylbenzene	ND		0.50	0.081	ug/l	
108-67-8	1,3,5-Trimethylbenzene	ND		0.50	0.075	ug/l	
127-18-4	Tetrachloroethylene	ND	5.0	0.50	0.047	ug/l	
108-88-3	Toluene	ND	1000	0.50	0.071	ug/l	
79-01-6	Trichloroethylene	ND	5.0	0.50	0.030	ug/l	
75-69-4	Trichlorofluoromethane	ND		1.0	0.080	ug/l	
75-65-0	Tertiary Butyl Alcohol	ND		5.0	0.54	ug/l	
75-01-4	Vinyl chloride	ND	2.0	0.50	0.043	ug/l	
	m,p-Xylene	ND		0.50	0.11	ug/l	
95-47-6	o-Xylene	ND		0.50	0.046	ug/l	
1330-20-7	Xylenes (total)	ND	10000	0.50	0.046	ug/l	

ND = Not detected MDL = Method Detection Limit J = Indicates an estimated value
MCL = Maximum Contamination Level (40 CFR 141) B = Indicates analyte found in associated method blank
E = Indicates value exceeds calibration range N = Indicates presumptive evidence of a compound

Report of Analysis

Client Sample ID:	600 BRYANTS NURSERY		
Lab Sample ID:	JB64603-1	**Date Sampled:**	04/08/14
Matrix:	DW - Drinking Water	**Date Received:**	04/14/14
Method:	EPA 524.2 REV 4.1	**Percent Solids:**	n/a
Project:	URSMDG:SS#137675, 15541 New Hampshire Avenue, Silver Spring, MD		

VOA List

CAS No.	Surrogate Recoveries	Run# 1	Run# 2	Limits
2199-69-1	1,2-Dichlorobenzene-d4	98%		78-114%
460-00-4	4-Bromofluorobenzene	95%		77-115%

ND = Not detected MDL = Method Detection Limit
MCL = Maximum Contamination Level (40 CFR 141)
E = Indicates value exceeds calibration range

J = Indicates an estimated value
B = Indicates analyte found in associated method blank
N = Indicates presumptive evidence of a compound

Report of Analysis

Client Sample ID:	601 BRYANTS NURSERY		
Lab Sample ID:	JB64603-2	**Date Sampled:**	04/10/14
Matrix:	DW - Drinking Water	**Date Received:**	04/14/14
Method:	EPA 524.2 REV 4.1	**Percent Solids:**	n/a
Project:	URSMDG:SS#137675, 15541 New Hampshire Avenue, Silver Spring, MD		

	File ID	DF	Analyzed	By	Prep Date	Prep Batch	Analytical Batch
Run #1	1B88275.D	1	04/19/14	MD	n/a	n/a	V1B4156
Run #2							

	Purge Volume
Run #1	5.0 ml
Run #2	

VOA List

CAS No.	Compound	Result	MCL	RL	MDL	Units	Q
67-64-1	Acetone	ND		5.0	0.76	ug/l	
78-93-3	2-Butanone	ND		5.0	0.32	ug/l	
71-43-2	Benzene	ND	5.0	0.50	0.028	ug/l	
108-86-1	Bromobenzene	ND		0.50	0.062	ug/l	
74-97-5	Bromochloromethane	ND		0.50	0.054	ug/l	
75-27-4	Bromodichloromethane	ND		0.50	0.034	ug/l	
75-25-2	Bromoform	ND		0.50	0.038	ug/l	
74-83-9	Bromomethane	ND		0.50	0.099	ug/l	
104-51-8	n-Butylbenzene	ND		0.50	0.028	ug/l	
135-98-8	sec-Butylbenzene	ND		0.50	0.17	ug/l	
98-06-6	tert-Butylbenzene	ND		0.50	0.021	ug/l	
75-15-0	Carbon disulfide	ND		0.50	0.051	ug/l	
108-90-7	Chlorobenzene	ND	100	0.50	0.023	ug/l	
75-00-3	Chloroethane	ND		0.50	0.070	ug/l	
67-66-3	Chloroform	ND		0.50	0.066	ug/l	
74-87-3	Chloromethane	ND		0.50	0.078	ug/l	
95-49-8	o-Chlorotoluene	ND		0.50	0.040	ug/l	
106-43-4	p-Chlorotoluene	ND		0.50	0.028	ug/l	
56-23-5	Carbon tetrachloride	ND	5.0	0.50	0.092	ug/l	
75-34-3	1,1-Dichloroethane	ND		0.50	0.026	ug/l	
75-35-4	1,1-Dichloroethylene	ND	7.0	0.50	0.083	ug/l	
563-58-6	1,1-Dichloropropene	ND		0.50	0.061	ug/l	
96-12-8	1,2-Dibromo-3-chloropropane	ND	0.20	1.0	0.12	ug/l	
106-93-4	1,2-Dibromoethane	ND	0.050	0.50	0.048	ug/l	
107-06-2	1,2-Dichloroethane	ND	5.0	0.50	0.030	ug/l	
78-87-5	1,2-Dichloropropane	ND	5.0	0.50	0.050	ug/l	
142-28-9	1,3-Dichloropropane	ND		0.50	0.064	ug/l	
594-20-7	2,2-Dichloropropane	ND		0.50	0.064	ug/l	
124-48-1	Dibromochloromethane	ND		0.50	0.036	ug/l	
74-95-3	Dibromomethane	ND		0.50	0.044	ug/l	
75-71-8	Dichlorodifluoromethane	ND		0.50	0.047	ug/l	
541-73-1	m-Dichlorobenzene	ND		0.50	0.060	ug/l	

ND = Not detected MDL = Method Detection Limit J = Indicates an estimated value
MCL = Maximum Contamination Level (40 CFR 141) B = Indicates analyte found in associated method blank
E = Indicates value exceeds calibration range N = Indicates presumptive evidence of a compound

Report of Analysis

Client Sample ID:	601 BRYANTS NURSERY		
Lab Sample ID:	JB64603-2	**Date Sampled:**	04/10/14
Matrix:	DW - Drinking Water	**Date Received:**	04/14/14
Method:	EPA 524.2 REV 4.1	**Percent Solids:**	n/a
Project:	URSMDG:SS#137675, 15541 New Hampshire Avenue, Silver Spring, MD		

VOA List

CAS No.	Compound	Result	MCL	RL	MDL	Units	Q
95-50-1	o-Dichlorobenzene	ND	600	0.50	0.045	ug/l	
106-46-7	p-Dichlorobenzene	ND	75	0.50	0.021	ug/l	
156-60-5	trans-1,2-Dichloroethylene	ND	100	0.50	0.021	ug/l	
156-59-2	cis-1,2-Dichloroethylene	ND	70	0.50	0.067	ug/l	
10061-02-6	trans-1,3-Dichloropropene	ND		0.50	0.026	ug/l	
10061-01-5	cis-1,3-Dichloropropene	ND		0.50	0.022	ug/l	
108-20-3	Di-Isopropyl ether	ND		0.50	0.031	ug/l	
100-41-4	Ethylbenzene	ND	700	0.50	0.024	ug/l	
637-92-3	Ethyl tert Butyl Ether	ND		0.50	0.031	ug/l	
87-68-3	Hexachlorobutadiene	ND		0.50	0.049	ug/l	
110-54-3	Hexane	ND		0.50	0.038	ug/l	
591-78-6	2-Hexanone	ND		2.0	0.12	ug/l	
98-82-8	Isopropylbenzene	ND		0.50	0.051	ug/l	
99-87-6	p-Isopropyltoluene	ND		0.50	0.093	ug/l	
75-09-2	Methylene chloride	ND	5.0	0.50	0.051	ug/l	
1634-04-4	Methyl Tert Butyl Ether	ND		0.50	0.056	ug/l	
108-10-1	4-Methyl-2-pentanone	ND		2.0	0.18	ug/l	
91-20-3	Naphthalene	ND		0.50	0.050	ug/l	
103-65-1	n-Propylbenzene	ND		0.50	0.075	ug/l	
100-42-5	Styrene	ND	100	0.50	0.033	ug/l	
994-05-8	tert-Amyl Methyl Ether	ND		0.50	0.048	ug/l	
630-20-6	1,1,1,2-Tetrachloroethane	ND		0.50	0.053	ug/l	
71-55-6	1,1,1-Trichloroethane	ND	200	0.50	0.027	ug/l	
79-34-5	1,1,2,2-Tetrachloroethane	ND		0.50	0.038	ug/l	
79-00-5	1,1,2-Trichloroethane	ND	5.0	0.50	0.059	ug/l	
87-61-6	1,2,3-Trichlorobenzene	ND		0.50	0.059	ug/l	
96-18-4	1,2,3-Trichloropropane	ND		0.50	0.066	ug/l	
120-82-1	1,2,4-Trichlorobenzene	ND	70	0.50	0.045	ug/l	
95-63-6	1,2,4-Trimethylbenzene	ND		0.50	0.081	ug/l	
108-67-8	1,3,5-Trimethylbenzene	ND		0.50	0.075	ug/l	
127-18-4	Tetrachloroethylene	ND	5.0	0.50	0.047	ug/l	
108-88-3	Toluene	ND	1000	0.50	0.071	ug/l	
79-01-6	Trichloroethylene	ND	5.0	0.50	0.030	ug/l	
75-69-4	Trichlorofluoromethane	ND		1.0	0.080	ug/l	
75-65-0	Tertiary Butyl Alcohol	ND		5.0	0.54	ug/l	
75-01-4	Vinyl chloride	ND	2.0	0.50	0.043	ug/l	
	m,p-Xylene	ND		0.50	0.11	ug/l	
95-47-6	o-Xylene	ND		0.50	0.046	ug/l	
1330-20-7	Xylenes (total)	ND	10000	0.50	0.046	ug/l	

ND = Not detected MDL = Method Detection Limit J = Indicates an estimated value
MCL = Maximum Contamination Level (40 CFR 141) B = Indicates analyte found in associated method blank
E = Indicates value exceeds calibration range N = Indicates presumptive evidence of a compound

Report of Analysis

Client Sample ID:	601 BRYANTS NURSERY		
Lab Sample ID:	JB64603-2	**Date Sampled:**	04/10/14
Matrix:	DW - Drinking Water	**Date Received:**	04/14/14
Method:	EPA 524.2 REV 4.1	**Percent Solids:**	n/a
Project:	URSMDG:SS#137675, 15541 New Hampshire Avenue, Silver Spring, MD		

VOA List

CAS No.	Surrogate Recoveries	Run# 1	Run# 2	Limits
2199-69-1	1,2-Dichlorobenzene-d4	97%		78-114%
460-00-4	4-Bromofluorobenzene	95%		77-115%

ND = Not detected MDL = Method Detection Limit
MCL = Maximum Contamination Level (40 CFR 141)
E = Indicates value exceeds calibration range

J = Indicates an estimated value
B = Indicates analyte found in associated method blank
N = Indicates presumptive evidence of a compound

Report of Analysis

Client Sample ID:	611 BRYANTS NURSERY		
Lab Sample ID:	JB64603-3	**Date Sampled:**	04/08/14
Matrix:	DW - Drinking Water	**Date Received:**	04/14/14
Method:	EPA 524.2 REV 4.1	**Percent Solids:**	n/a
Project:	URSMDG:SS#137675, 15541 New Hampshire Avenue, Silver Spring, MD		

	File ID	DF	Analyzed	By	Prep Date	Prep Batch	Analytical Batch
Run #1	1B88276.D	1	04/19/14	MD	n/a	n/a	V1B4156
Run #2							

	Purge Volume
Run #1	5.0 ml
Run #2	

VOA List

CAS No.	Compound	Result	MCL	RL	MDL	Units	Q
67-64-1	Acetone	ND		5.0	0.76	ug/l	
78-93-3	2-Butanone	2.1		5.0	0.32	ug/l	J
71-43-2	Benzene	ND	5.0	0.50	0.028	ug/l	
108-86-1	Bromobenzene	ND		0.50	0.062	ug/l	
74-97-5	Bromochloromethane	ND		0.50	0.054	ug/l	
75-27-4	Bromodichloromethane	ND		0.50	0.034	ug/l	
75-25-2	Bromoform	ND		0.50	0.038	ug/l	
74-83-9	Bromomethane	ND		0.50	0.099	ug/l	
104-51-8	n-Butylbenzene	ND		0.50	0.028	ug/l	
135-98-8	sec-Butylbenzene	ND		0.50	0.17	ug/l	
98-06-6	tert-Butylbenzene	ND		0.50	0.021	ug/l	
75-15-0	Carbon disulfide	0.057		0.50	0.051	ug/l	J
108-90-7	Chlorobenzene	ND	100	0.50	0.023	ug/l	
75-00-3	Chloroethane	ND		0.50	0.070	ug/l	
67-66-3	Chloroform	ND		0.50	0.066	ug/l	
74-87-3	Chloromethane	ND		0.50	0.078	ug/l	
95-49-8	o-Chlorotoluene	ND		0.50	0.040	ug/l	
106-43-4	p-Chlorotoluene	ND		0.50	0.028	ug/l	
56-23-5	Carbon tetrachloride	ND	5.0	0.50	0.092	ug/l	
75-34-3	1,1-Dichloroethane	ND		0.50	0.026	ug/l	
75-35-4	1,1-Dichloroethylene	ND	7.0	0.50	0.083	ug/l	
563-58-6	1,1-Dichloropropene	ND		0.50	0.061	ug/l	
96-12-8	1,2-Dibromo-3-chloropropane	ND	0.20	1.0	0.12	ug/l	
106-93-4	1,2-Dibromoethane	ND	0.050	0.50	0.048	ug/l	
107-06-2	1,2-Dichloroethane	ND	5.0	0.50	0.030	ug/l	
78-87-5	1,2-Dichloropropane	ND	5.0	0.50	0.050	ug/l	
142-28-9	1,3-Dichloropropane	ND		0.50	0.064	ug/l	
594-20-7	2,2-Dichloropropane	ND		0.50	0.064	ug/l	
124-48-1	Dibromochloromethane	ND		0.50	0.036	ug/l	
74-95-3	Dibromomethane	ND		0.50	0.044	ug/l	
75-71-8	Dichlorodifluoromethane	ND		0.50	0.047	ug/l	
541-73-1	m-Dichlorobenzene	ND		0.50	0.060	ug/l	

ND = Not detected MDL = Method Detection Limit J = Indicates an estimated value
MCL = Maximum Contamination Level (40 CFR 141) B = Indicates analyte found in associated method blank
E = Indicates value exceeds calibration range N = Indicates presumptive evidence of a compound

Report of Analysis

Client Sample ID:	611 BRYANTS NURSERY		
Lab Sample ID:	JB64603-3	**Date Sampled:**	04/08/14
Matrix:	DW - Drinking Water	**Date Received:**	04/14/14
Method:	EPA 524.2 REV 4.1	**Percent Solids:**	n/a
Project:	URSMDG:SS#137675, 15541 New Hampshire Avenue, Silver Spring, MD		

VOA List

CAS No.	Compound	Result	MCL	RL	MDL	Units	Q
95-50-1	o-Dichlorobenzene	ND	600	0.50	0.045	ug/l	
106-46-7	p-Dichlorobenzene	ND	75	0.50	0.021	ug/l	
156-60-5	trans-1,2-Dichloroethylene	ND	100	0.50	0.021	ug/l	
156-59-2	cis-1,2-Dichloroethylene	ND	70	0.50	0.067	ug/l	
10061-02-6	trans-1,3-Dichloropropene	ND		0.50	0.026	ug/l	
10061-01-5	cis-1,3-Dichloropropene	ND		0.50	0.022	ug/l	
108-20-3	Di-Isopropyl ether	ND		0.50	0.031	ug/l	
100-41-4	Ethylbenzene	ND	700	0.50	0.024	ug/l	
637-92-3	Ethyl tert Butyl Ether	ND		0.50	0.031	ug/l	
87-68-3	Hexachlorobutadiene	ND		0.50	0.049	ug/l	
110-54-3	Hexane	ND		0.50	0.038	ug/l	
591-78-6	2-Hexanone	ND		2.0	0.12	ug/l	
98-82-8	Isopropylbenzene	ND		0.50	0.051	ug/l	
99-87-6	p-Isopropyltoluene	ND		0.50	0.093	ug/l	
75-09-2	Methylene chloride	ND	5.0	0.50	0.051	ug/l	
1634-04-4	Methyl Tert Butyl Ether	ND		0.50	0.056	ug/l	
108-10-1	4-Methyl-2-pentanone	ND		2.0	0.18	ug/l	
91-20-3	Naphthalene	ND		0.50	0.050	ug/l	
103-65-1	n-Propylbenzene	ND		0.50	0.075	ug/l	
100-42-5	Styrene	ND	100	0.50	0.033	ug/l	
994-05-8	tert-Amyl Methyl Ether	ND		0.50	0.048	ug/l	
630-20-6	1,1,1,2-Tetrachloroethane	ND		0.50	0.053	ug/l	
71-55-6	1,1,1-Trichloroethane	ND	200	0.50	0.027	ug/l	
79-34-5	1,1,2,2-Tetrachloroethane	ND		0.50	0.038	ug/l	
79-00-5	1,1,2-Trichloroethane	ND	5.0	0.50	0.059	ug/l	
87-61-6	1,2,3-Trichlorobenzene	ND		0.50	0.059	ug/l	
96-18-4	1,2,3-Trichloropropane	ND		0.50	0.066	ug/l	
120-82-1	1,2,4-Trichlorobenzene	ND	70	0.50	0.045	ug/l	
95-63-6	1,2,4-Trimethylbenzene	ND		0.50	0.081	ug/l	
108-67-8	1,3,5-Trimethylbenzene	ND		0.50	0.075	ug/l	
127-18-4	Tetrachloroethylene	ND	5.0	0.50	0.047	ug/l	
108-88-3	Toluene	ND	1000	0.50	0.071	ug/l	
79-01-6	Trichloroethylene	ND	5.0	0.50	0.030	ug/l	
75-69-4	Trichlorofluoromethane	ND		1.0	0.080	ug/l	
75-65-0	Tertiary Butyl Alcohol	ND		5.0	0.54	ug/l	
75-01-4	Vinyl chloride	ND	2.0	0.50	0.043	ug/l	
	m,p-Xylene	ND		0.50	0.11	ug/l	
95-47-6	o-Xylene	ND		0.50	0.046	ug/l	
1330-20-7	Xylenes (total)	ND	10000	0.50	0.046	ug/l	

ND = Not detected MDL = Method Detection Limit J = Indicates an estimated value
MCL = Maximum Contamination Level (40 CFR 141) B = Indicates analyte found in associated method blank
E = Indicates value exceeds calibration range N = Indicates presumptive evidence of a compound

Report of Analysis

Client Sample ID:	611 BRYANTS NURSERY		
Lab Sample ID:	JB64603-3	**Date Sampled:**	04/08/14
Matrix:	DW - Drinking Water	**Date Received:**	04/14/14
Method:	EPA 524.2 REV 4.1	**Percent Solids:**	n/a
Project:	URSMDG:SS#137675, 15541 New Hampshire Avenue, Silver Spring, MD		

VOA List

CAS No.	Surrogate Recoveries	Run# 1	Run# 2	Limits
2199-69-1	1,2-Dichlorobenzene-d4	97%		78-114%
460-00-4	4-Bromofluorobenzene	93%		77-115%

ND = Not detected MDL = Method Detection Limit
MCL = Maximum Contamination Level (40 CFR 141)
E = Indicates value exceeds calibration range

J = Indicates an estimated value
B = Indicates analyte found in associated method blank
N = Indicates presumptive evidence of a compound

Report of Analysis

Client Sample ID:	621 BRYANTS NURSERY		
Lab Sample ID:	JB64603-4	**Date Sampled:**	04/08/14
Matrix:	DW - Drinking Water	**Date Received:**	04/14/14
Method:	EPA 524.2 REV 4.1	**Percent Solids:**	n/a
Project:	URSMDG:SS#137675, 15541 New Hampshire Avenue, Silver Spring, MD		

	File ID	DF	Analyzed	By	Prep Date	Prep Batch	Analytical Batch
Run #1	1B88277.D	1	04/19/14	MD	n/a	n/a	V1B4156
Run #2							

	Purge Volume
Run #1	5.0 ml
Run #2	

VOA List

CAS No.	Compound	Result	MCL	RL	MDL	Units	Q
67-64-1	Acetone	ND		5.0	0.76	ug/l	
78-93-3	2-Butanone	ND		5.0	0.32	ug/l	
71-43-2	Benzene	ND	5.0	0.50	0.028	ug/l	
108-86-1	Bromobenzene	ND		0.50	0.062	ug/l	
74-97-5	Bromochloromethane	ND		0.50	0.054	ug/l	
75-27-4	Bromodichloromethane	0.063		0.50	0.034	ug/l	J
75-25-2	Bromoform	ND		0.50	0.038	ug/l	
74-83-9	Bromomethane	ND		0.50	0.099	ug/l	
104-51-8	n-Butylbenzene	ND		0.50	0.028	ug/l	
135-98-8	sec-Butylbenzene	ND		0.50	0.17	ug/l	
98-06-6	tert-Butylbenzene	ND		0.50	0.021	ug/l	
75-15-0	Carbon disulfide	ND		0.50	0.051	ug/l	
108-90-7	Chlorobenzene	ND	100	0.50	0.023	ug/l	
75-00-3	Chloroethane	ND		0.50	0.070	ug/l	
67-66-3	Chloroform	0.67		0.50	0.066	ug/l	
74-87-3	Chloromethane	0.57		0.50	0.078	ug/l	
95-49-8	o-Chlorotoluene	ND		0.50	0.040	ug/l	
106-43-4	p-Chlorotoluene	ND		0.50	0.028	ug/l	
56-23-5	Carbon tetrachloride	ND	5.0	0.50	0.092	ug/l	
75-34-3	1,1-Dichloroethane	ND		0.50	0.026	ug/l	
75-35-4	1,1-Dichloroethylene	ND	7.0	0.50	0.083	ug/l	
563-58-6	1,1-Dichloropropene	ND		0.50	0.061	ug/l	
96-12-8	1,2-Dibromo-3-chloropropane	ND	0.20	1.0	0.12	ug/l	
106-93-4	1,2-Dibromoethane	ND	0.050	0.50	0.048	ug/l	
107-06-2	1,2-Dichloroethane	ND	5.0	0.50	0.030	ug/l	
78-87-5	1,2-Dichloropropane	ND	5.0	0.50	0.050	ug/l	
142-28-9	1,3-Dichloropropane	ND		0.50	0.064	ug/l	
594-20-7	2,2-Dichloropropane	ND		0.50	0.064	ug/l	
124-48-1	Dibromochloromethane	ND		0.50	0.036	ug/l	
74-95-3	Dibromomethane	ND		0.50	0.044	ug/l	
75-71-8	Dichlorodifluoromethane	ND		0.50	0.047	ug/l	
541-73-1	m-Dichlorobenzene	ND		0.50	0.060	ug/l	

ND = Not detected MDL = Method Detection Limit J = Indicates an estimated value
MCL = Maximum Contamination Level (40 CFR 141) B = Indicates analyte found in associated method blank
E = Indicates value exceeds calibration range N = Indicates presumptive evidence of a compound

Report of Analysis

Client Sample ID:	621 BRYANTS NURSERY		
Lab Sample ID:	JB64603-4	**Date Sampled:**	04/08/14
Matrix:	DW - Drinking Water	**Date Received:**	04/14/14
Method:	EPA 524.2 REV 4.1	**Percent Solids:**	n/a
Project:	URSMDG:SS#137675, 15541 New Hampshire Avenue, Silver Spring, MD		

VOA List

CAS No.	Compound	Result	MCL	RL	MDL	Units	Q
95-50-1	o-Dichlorobenzene	ND	600	0.50	0.045	ug/l	
106-46-7	p-Dichlorobenzene	ND	75	0.50	0.021	ug/l	
156-60-5	trans-1,2-Dichloroethylene	ND	100	0.50	0.021	ug/l	
156-59-2	cis-1,2-Dichloroethylene	ND	70	0.50	0.067	ug/l	
10061-02-6	trans-1,3-Dichloropropene	ND		0.50	0.026	ug/l	
10061-01-5	cis-1,3-Dichloropropene	ND		0.50	0.022	ug/l	
108-20-3	Di-Isopropyl ether	ND		0.50	0.031	ug/l	
100-41-4	Ethylbenzene	ND	700	0.50	0.024	ug/l	
637-92-3	Ethyl tert Butyl Ether	ND		0.50	0.031	ug/l	
87-68-3	Hexachlorobutadiene	ND		0.50	0.049	ug/l	
110-54-3	Hexane	ND		0.50	0.038	ug/l	
591-78-6	2-Hexanone	ND		2.0	0.12	ug/l	
98-82-8	Isopropylbenzene	ND		0.50	0.051	ug/l	
99-87-6	p-Isopropyltoluene	ND		0.50	0.093	ug/l	
75-09-2	Methylene chloride	ND	5.0	0.50	0.051	ug/l	
1634-04-4	Methyl Tert Butyl Ether	ND		0.50	0.056	ug/l	
108-10-1	4-Methyl-2-pentanone	ND		2.0	0.18	ug/l	
91-20-3	Naphthalene	ND		0.50	0.050	ug/l	
103-65-1	n-Propylbenzene	ND		0.50	0.075	ug/l	
100-42-5	Styrene	ND	100	0.50	0.033	ug/l	
994-05-8	tert-Amyl Methyl Ether	ND		0.50	0.048	ug/l	
630-20-6	1,1,1,2-Tetrachloroethane	ND		0.50	0.053	ug/l	
71-55-6	1,1,1-Trichloroethane	ND	200	0.50	0.027	ug/l	
79-34-5	1,1,2,2-Tetrachloroethane	ND		0.50	0.038	ug/l	
79-00-5	1,1,2-Trichloroethane	ND	5.0	0.50	0.059	ug/l	
87-61-6	1,2,3-Trichlorobenzene	ND		0.50	0.059	ug/l	
96-18-4	1,2,3-Trichloropropane	ND		0.50	0.066	ug/l	
120-82-1	1,2,4-Trichlorobenzene	ND	70	0.50	0.045	ug/l	
95-63-6	1,2,4-Trimethylbenzene	ND		0.50	0.081	ug/l	
108-67-8	1,3,5-Trimethylbenzene	ND		0.50	0.075	ug/l	
127-18-4	Tetrachloroethylene	ND	5.0	0.50	0.047	ug/l	
108-88-3	Toluene	ND	1000	0.50	0.071	ug/l	
79-01-6	Trichloroethylene	ND	5.0	0.50	0.030	ug/l	
75-69-4	Trichlorofluoromethane	ND		1.0	0.080	ug/l	
75-65-0	Tertiary Butyl Alcohol	ND		5.0	0.54	ug/l	
75-01-4	Vinyl chloride	ND	2.0	0.50	0.043	ug/l	
	m,p-Xylene	ND		0.50	0.11	ug/l	
95-47-6	o-Xylene	ND		0.50	0.046	ug/l	
1330-20-7	Xylenes (total)	ND	10000	0.50	0.046	ug/l	

ND = Not detected MDL = Method Detection Limit J = Indicates an estimated value
MCL = Maximum Contamination Level (40 CFR 141) B = Indicates analyte found in associated method blank
E = Indicates value exceeds calibration range N = Indicates presumptive evidence of a compound

Report of Analysis

Client Sample ID:	621 BRYANTS NURSERY		
Lab Sample ID:	JB64603-4	**Date Sampled:**	04/08/14
Matrix:	DW - Drinking Water	**Date Received:**	04/14/14
Method:	EPA 524.2 REV 4.1	**Percent Solids:**	n/a
Project:	URSMDG:SS#137675, 15541 New Hampshire Avenue, Silver Spring, MD		

VOA List

CAS No.	Surrogate Recoveries	Run# 1	Run# 2	Limits
2199-69-1	1,2-Dichlorobenzene-d4	99%		78-114%
460-00-4	4-Bromofluorobenzene	98%		77-115%

ND = Not detected MDL = Method Detection Limit
MCL = Maximum Contamination Level (40 CFR 141)
E = Indicates value exceeds calibration range

J = Indicates an estimated value
B = Indicates analyte found in associated method blank
N = Indicates presumptive evidence of a compound

Report of Analysis

Client Sample ID:	640 BRYANTS NURSERY		
Lab Sample ID:	JB64603-5	**Date Sampled:**	04/10/14
Matrix:	DW - Drinking Water	**Date Received:**	04/14/14
Method:	EPA 524.2 REV 4.1	**Percent Solids:**	n/a
Project:	URSMDG:SS#137675, 15541 New Hampshire Avenue, Silver Spring, MD		

	File ID	DF	Analyzed	By	Prep Date	Prep Batch	Analytical Batch
Run #1	1B88278.D	1	04/19/14	MD	n/a	n/a	V1B4156
Run #2							

	Purge Volume
Run #1	5.0 ml
Run #2	

VOA List

CAS No.	Compound	Result	MCL	RL	MDL	Units	Q
67-64-1	Acetone	ND		5.0	0.76	ug/l	
78-93-3	2-Butanone	ND		5.0	0.32	ug/l	
71-43-2	Benzene	ND	5.0	0.50	0.028	ug/l	
108-86-1	Bromobenzene	ND		0.50	0.062	ug/l	
74-97-5	Bromochloromethane	ND		0.50	0.054	ug/l	
75-27-4	Bromodichloromethane	ND		0.50	0.034	ug/l	
75-25-2	Bromoform	ND		0.50	0.038	ug/l	
74-83-9	Bromomethane	ND		0.50	0.099	ug/l	
104-51-8	n-Butylbenzene	ND		0.50	0.028	ug/l	
135-98-8	sec-Butylbenzene	ND		0.50	0.17	ug/l	
98-06-6	tert-Butylbenzene	ND		0.50	0.021	ug/l	
75-15-0	Carbon disulfide	ND		0.50	0.051	ug/l	
108-90-7	Chlorobenzene	ND	100	0.50	0.023	ug/l	
75-00-3	Chloroethane	ND		0.50	0.070	ug/l	
67-66-3	Chloroform	ND		0.50	0.066	ug/l	
74-87-3	Chloromethane	ND		0.50	0.078	ug/l	
95-49-8	o-Chlorotoluene	ND		0.50	0.040	ug/l	
106-43-4	p-Chlorotoluene	ND		0.50	0.028	ug/l	
56-23-5	Carbon tetrachloride	ND	5.0	0.50	0.092	ug/l	
75-34-3	1,1-Dichloroethane	ND		0.50	0.026	ug/l	
75-35-4	1,1-Dichloroethylene	ND	7.0	0.50	0.083	ug/l	
563-58-6	1,1-Dichloropropene	ND		0.50	0.061	ug/l	
96-12-8	1,2-Dibromo-3-chloropropane	ND	0.20	1.0	0.12	ug/l	
106-93-4	1,2-Dibromoethane	ND	0.050	0.50	0.048	ug/l	
107-06-2	1,2-Dichloroethane	ND	5.0	0.50	0.030	ug/l	
78-87-5	1,2-Dichloropropane	ND	5.0	0.50	0.050	ug/l	
142-28-9	1,3-Dichloropropane	ND		0.50	0.064	ug/l	
594-20-7	2,2-Dichloropropane	ND		0.50	0.064	ug/l	
124-48-1	Dibromochloromethane	ND		0.50	0.036	ug/l	
74-95-3	Dibromomethane	ND		0.50	0.044	ug/l	
75-71-8	Dichlorodifluoromethane	ND		0.50	0.047	ug/l	
541-73-1	m-Dichlorobenzene	ND		0.50	0.060	ug/l	

ND = Not detected MDL = Method Detection Limit J = Indicates an estimated value
MCL = Maximum Contamination Level (40 CFR 141) B = Indicates analyte found in associated method blank
E = Indicates value exceeds calibration range N = Indicates presumptive evidence of a compound

Report of Analysis

Client Sample ID:	640 BRYANTS NURSERY		
Lab Sample ID:	JB64603-5	**Date Sampled:**	04/10/14
Matrix:	DW - Drinking Water	**Date Received:**	04/14/14
Method:	EPA 524.2 REV 4.1	**Percent Solids:**	n/a
Project:	URSMDG:SS#137675, 15541 New Hampshire Avenue, Silver Spring, MD		

VOA List

CAS No.	Compound	Result	MCL	RL	MDL	Units	Q
95-50-1	o-Dichlorobenzene	ND	600	0.50	0.045	ug/l	
106-46-7	p-Dichlorobenzene	ND	75	0.50	0.021	ug/l	
156-60-5	trans-1,2-Dichloroethylene	ND	100	0.50	0.021	ug/l	
156-59-2	cis-1,2-Dichloroethylene	ND	70	0.50	0.067	ug/l	
10061-02-6	trans-1,3-Dichloropropene	ND		0.50	0.026	ug/l	
10061-01-5	cis-1,3-Dichloropropene	ND		0.50	0.022	ug/l	
108-20-3	Di-Isopropyl ether	ND		0.50	0.031	ug/l	
100-41-4	Ethylbenzene	ND	700	0.50	0.024	ug/l	
637-92-3	Ethyl tert Butyl Ether	ND		0.50	0.031	ug/l	
87-68-3	Hexachlorobutadiene	ND		0.50	0.049	ug/l	
110-54-3	Hexane	ND		0.50	0.038	ug/l	
591-78-6	2-Hexanone	ND		2.0	0.12	ug/l	
98-82-8	Isopropylbenzene	ND		0.50	0.051	ug/l	
99-87-6	p-Isopropyltoluene	ND		0.50	0.093	ug/l	
75-09-2	Methylene chloride	ND	5.0	0.50	0.051	ug/l	
1634-04-4	Methyl Tert Butyl Ether	ND		0.50	0.056	ug/l	
108-10-1	4-Methyl-2-pentanone	ND		2.0	0.18	ug/l	
91-20-3	Naphthalene	ND		0.50	0.050	ug/l	
103-65-1	n-Propylbenzene	ND		0.50	0.075	ug/l	
100-42-5	Styrene	ND	100	0.50	0.033	ug/l	
994-05-8	tert-Amyl Methyl Ether	ND		0.50	0.048	ug/l	
630-20-6	1,1,1,2-Tetrachloroethane	ND		0.50	0.053	ug/l	
71-55-6	1,1,1-Trichloroethane	ND	200	0.50	0.027	ug/l	
79-34-5	1,1,2,2-Tetrachloroethane	ND		0.50	0.038	ug/l	
79-00-5	1,1,2-Trichloroethane	ND	5.0	0.50	0.059	ug/l	
87-61-6	1,2,3-Trichlorobenzene	ND		0.50	0.059	ug/l	
96-18-4	1,2,3-Trichloropropane	ND		0.50	0.066	ug/l	
120-82-1	1,2,4-Trichlorobenzene	ND	70	0.50	0.045	ug/l	
95-63-6	1,2,4-Trimethylbenzene	ND		0.50	0.081	ug/l	
108-67-8	1,3,5-Trimethylbenzene	ND		0.50	0.075	ug/l	
127-18-4	Tetrachloroethylene	ND	5.0	0.50	0.047	ug/l	
108-88-3	Toluene	ND	1000	0.50	0.071	ug/l	
79-01-6	Trichloroethylene	ND	5.0	0.50	0.030	ug/l	
75-69-4	Trichlorofluoromethane	ND		1.0	0.080	ug/l	
75-65-0	Tertiary Butyl Alcohol	ND		5.0	0.54	ug/l	
75-01-4	Vinyl chloride	ND	2.0	0.50	0.043	ug/l	
	m,p-Xylene	ND		0.50	0.11	ug/l	
95-47-6	o-Xylene	ND		0.50	0.046	ug/l	
1330-20-7	Xylenes (total)	ND	10000	0.50	0.046	ug/l	

ND = Not detected MDL = Method Detection Limit J = Indicates an estimated value
MCL = Maximum Contamination Level (40 CFR 141) B = Indicates analyte found in associated method blank
E = Indicates value exceeds calibration range N = Indicates presumptive evidence of a compound

Report of Analysis

Client Sample ID:	640 BRYANTS NURSERY		
Lab Sample ID:	JB64603-5	**Date Sampled:**	04/10/14
Matrix:	DW - Drinking Water	**Date Received:**	04/14/14
Method:	EPA 524.2 REV 4.1	**Percent Solids:**	n/a
Project:	URSMDG:SS#137675, 15541 New Hampshire Avenue, Silver Spring, MD		

VOA List

CAS No.	Surrogate Recoveries	Run# 1	Run# 2	Limits
2199-69-1	1,2-Dichlorobenzene-d4	96%		78-114%
460-00-4	4-Bromofluorobenzene	93%		77-115%

ND = Not detected MDL = Method Detection Limit
MCL = Maximum Contamination Level (40 CFR 141)
E = Indicates value exceeds calibration range

J = Indicates an estimated value
B = Indicates analyte found in associated method blank
N = Indicates presumptive evidence of a compound

Report of Analysis

Client Sample ID:	650 BRYANTS NURSERY		
Lab Sample ID:	JB64603-6	**Date Sampled:**	04/08/14
Matrix:	DW - Drinking Water	**Date Received:**	04/14/14
Method:	EPA 524.2 REV 4.1	**Percent Solids:**	n/a
Project:	URSMDG:SS#137675, 15541 New Hampshire Avenue, Silver Spring, MD		

	File ID	DF	Analyzed	By	Prep Date	Prep Batch	Analytical Batch
Run #1	1B88279.D	1	04/19/14	MD	n/a	n/a	V1B4156
Run #2							

	Purge Volume
Run #1	5.0 ml
Run #2	

VOA List

CAS No.	Compound	Result	MCL	RL	MDL	Units	Q
67-64-1	Acetone	ND		5.0	0.76	ug/l	
78-93-3	2-Butanone	ND		5.0	0.32	ug/l	
71-43-2	Benzene	ND	5.0	0.50	0.028	ug/l	
108-86-1	Bromobenzene	ND		0.50	0.062	ug/l	
74-97-5	Bromochloromethane	ND		0.50	0.054	ug/l	
75-27-4	Bromodichloromethane	ND		0.50	0.034	ug/l	
75-25-2	Bromoform	ND		0.50	0.038	ug/l	
74-83-9	Bromomethane	ND		0.50	0.099	ug/l	
104-51-8	n-Butylbenzene	ND		0.50	0.028	ug/l	
135-98-8	sec-Butylbenzene	ND		0.50	0.17	ug/l	
98-06-6	tert-Butylbenzene	ND		0.50	0.021	ug/l	
75-15-0	Carbon disulfide	ND		0.50	0.051	ug/l	
108-90-7	Chlorobenzene	ND	100	0.50	0.023	ug/l	
75-00-3	Chloroethane	ND		0.50	0.070	ug/l	
67-66-3	Chloroform	ND		0.50	0.066	ug/l	
74-87-3	Chloromethane	ND		0.50	0.078	ug/l	
95-49-8	o-Chlorotoluene	ND		0.50	0.040	ug/l	
106-43-4	p-Chlorotoluene	ND		0.50	0.028	ug/l	
56-23-5	Carbon tetrachloride	ND	5.0	0.50	0.092	ug/l	
75-34-3	1,1-Dichloroethane	ND		0.50	0.026	ug/l	
75-35-4	1,1-Dichloroethylene	ND	7.0	0.50	0.083	ug/l	
563-58-6	1,1-Dichloropropene	ND		0.50	0.061	ug/l	
96-12-8	1,2-Dibromo-3-chloropropane	ND	0.20	1.0	0.12	ug/l	
106-93-4	1,2-Dibromoethane	ND	0.050	0.50	0.048	ug/l	
107-06-2	1,2-Dichloroethane	ND	5.0	0.50	0.030	ug/l	
78-87-5	1,2-Dichloropropane	ND	5.0	0.50	0.050	ug/l	
142-28-9	1,3-Dichloropropane	ND		0.50	0.064	ug/l	
594-20-7	2,2-Dichloropropane	ND		0.50	0.064	ug/l	
124-48-1	Dibromochloromethane	ND		0.50	0.036	ug/l	
74-95-3	Dibromomethane	ND		0.50	0.044	ug/l	
75-71-8	Dichlorodifluoromethane	ND		0.50	0.047	ug/l	
541-73-1	m-Dichlorobenzene	ND		0.50	0.060	ug/l	

ND = Not detected MDL = Method Detection Limit J = Indicates an estimated value
MCL = Maximum Contamination Level (40 CFR 141) B = Indicates analyte found in associated method blank
E = Indicates value exceeds calibration range N = Indicates presumptive evidence of a compound

Report of Analysis

Client Sample ID:	650 BRYANTS NURSERY		
Lab Sample ID:	JB64603-6	**Date Sampled:**	04/08/14
Matrix:	DW - Drinking Water	**Date Received:**	04/14/14
Method:	EPA 524.2 REV 4.1	**Percent Solids:**	n/a
Project:	URSMDG:SS#137675, 15541 New Hampshire Avenue, Silver Spring, MD		

VOA List

CAS No.	Compound	Result	MCL	RL	MDL	Units	Q
95-50-1	o-Dichlorobenzene	ND	600	0.50	0.045	ug/l	
106-46-7	p-Dichlorobenzene	ND	75	0.50	0.021	ug/l	
156-60-5	trans-1,2-Dichloroethylene	ND	100	0.50	0.021	ug/l	
156-59-2	cis-1,2-Dichloroethylene	ND	70	0.50	0.067	ug/l	
10061-02-6	trans-1,3-Dichloropropene	ND		0.50	0.026	ug/l	
10061-01-5	cis-1,3-Dichloropropene	ND		0.50	0.022	ug/l	
108-20-3	Di-Isopropyl ether	ND		0.50	0.031	ug/l	
100-41-4	Ethylbenzene	ND	700	0.50	0.024	ug/l	
637-92-3	Ethyl tert Butyl Ether	ND		0.50	0.031	ug/l	
87-68-3	Hexachlorobutadiene	ND		0.50	0.049	ug/l	
110-54-3	Hexane	ND		0.50	0.038	ug/l	
591-78-6	2-Hexanone	ND		2.0	0.12	ug/l	
98-82-8	Isopropylbenzene	ND		0.50	0.051	ug/l	
99-87-6	p-Isopropyltoluene	ND		0.50	0.093	ug/l	
75-09-2	Methylene chloride	ND	5.0	0.50	0.051	ug/l	
1634-04-4	Methyl Tert Butyl Ether	0.45		0.50	0.056	ug/l	J
108-10-1	4-Methyl-2-pentanone	ND		2.0	0.18	ug/l	
91-20-3	Naphthalene	ND		0.50	0.050	ug/l	
103-65-1	n-Propylbenzene	ND		0.50	0.075	ug/l	
100-42-5	Styrene	ND	100	0.50	0.033	ug/l	
994-05-8	tert-Amyl Methyl Ether	ND		0.50	0.048	ug/l	
630-20-6	1,1,1,2-Tetrachloroethane	ND		0.50	0.053	ug/l	
71-55-6	1,1,1-Trichloroethane	ND	200	0.50	0.027	ug/l	
79-34-5	1,1,2,2-Tetrachloroethane	ND		0.50	0.038	ug/l	
79-00-5	1,1,2-Trichloroethane	ND	5.0	0.50	0.059	ug/l	
87-61-6	1,2,3-Trichlorobenzene	ND		0.50	0.059	ug/l	
96-18-4	1,2,3-Trichloropropane	ND		0.50	0.066	ug/l	
120-82-1	1,2,4-Trichlorobenzene	ND	70	0.50	0.045	ug/l	
95-63-6	1,2,4-Trimethylbenzene	ND		0.50	0.081	ug/l	
108-67-8	1,3,5-Trimethylbenzene	ND		0.50	0.075	ug/l	
127-18-4	Tetrachloroethylene	ND	5.0	0.50	0.047	ug/l	
108-88-3	Toluene	ND	1000	0.50	0.071	ug/l	
79-01-6	Trichloroethylene	ND	5.0	0.50	0.030	ug/l	
75-69-4	Trichlorofluoromethane	ND		1.0	0.080	ug/l	
75-65-0	Tertiary Butyl Alcohol	ND		5.0	0.54	ug/l	
75-01-4	Vinyl chloride	ND	2.0	0.50	0.043	ug/l	
	m,p-Xylene	ND		0.50	0.11	ug/l	
95-47-6	o-Xylene	ND		0.50	0.046	ug/l	
1330-20-7	Xylenes (total)	ND	10000	0.50	0.046	ug/l	

ND = Not detected MDL = Method Detection Limit J = Indicates an estimated value
MCL = Maximum Contamination Level (40 CFR 141) B = Indicates analyte found in associated method blank
E = Indicates value exceeds calibration range N = Indicates presumptive evidence of a compound

Report of Analysis

Client Sample ID:	650 BRYANTS NURSERY		
Lab Sample ID:	JB64603-6	**Date Sampled:**	04/08/14
Matrix:	DW - Drinking Water	**Date Received:**	04/14/14
Method:	EPA 524.2 REV 4.1	**Percent Solids:**	n/a
Project:	URSMDG:SS#137675, 15541 New Hampshire Avenue, Silver Spring, MD		

VOA List

CAS No.	Surrogate Recoveries	Run# 1	Run# 2	Limits
2199-69-1	1,2-Dichlorobenzene-d4	95%		78-114%
460-00-4	4-Bromofluorobenzene	94%		77-115%

ND = Not detected MDL = Method Detection Limit
MCL = Maximum Contamination Level (40 CFR 141)
E = Indicates value exceeds calibration range

J = Indicates an estimated value
B = Indicates analyte found in associated method blank
N = Indicates presumptive evidence of a compound

Report of Analysis

Client Sample ID:	651 BRYANTS NURSERY		
Lab Sample ID:	JB64603-7	**Date Sampled:**	04/08/14
Matrix:	DW - Drinking Water	**Date Received:**	04/14/14
Method:	EPA 524.2 REV 4.1	**Percent Solids:**	n/a
Project:	URSMDG:SS#137675, 15541 New Hampshire Avenue, Silver Spring, MD		

	File ID	DF	Analyzed	By	Prep Date	Prep Batch	Analytical Batch
Run #1	1B88232.D	1	04/18/14	MD	n/a	n/a	V1B4154
Run #2							

	Purge Volume
Run #1	5.0 ml
Run #2	

VOA List

CAS No.	Compound	Result	MCL	RL	MDL	Units	Q
67-64-1	Acetone	ND		5.0	0.76	ug/l	
78-93-3	2-Butanone	ND		5.0	0.32	ug/l	
71-43-2	Benzene	ND	5.0	0.50	0.028	ug/l	
108-86-1	Bromobenzene	ND		0.50	0.062	ug/l	
74-97-5	Bromochloromethane	ND		0.50	0.054	ug/l	
75-27-4	Bromodichloromethane	ND		0.50	0.034	ug/l	
75-25-2	Bromoform	ND		0.50	0.038	ug/l	
74-83-9	Bromomethane	ND		0.50	0.099	ug/l	
104-51-8	n-Butylbenzene	ND		0.50	0.028	ug/l	
135-98-8	sec-Butylbenzene	ND		0.50	0.17	ug/l	
98-06-6	tert-Butylbenzene	ND		0.50	0.021	ug/l	
75-15-0	Carbon disulfide	ND		0.50	0.051	ug/l	
108-90-7	Chlorobenzene	ND	100	0.50	0.023	ug/l	
75-00-3	Chloroethane	ND		0.50	0.070	ug/l	
67-66-3	Chloroform	0.23		0.50	0.066	ug/l	J
74-87-3	Chloromethane	ND		0.50	0.078	ug/l	
95-49-8	o-Chlorotoluene	ND		0.50	0.040	ug/l	
106-43-4	p-Chlorotoluene	ND		0.50	0.028	ug/l	
56-23-5	Carbon tetrachloride	ND	5.0	0.50	0.092	ug/l	
75-34-3	1,1-Dichloroethane	ND		0.50	0.026	ug/l	
75-35-4	1,1-Dichloroethylene	ND	7.0	0.50	0.083	ug/l	
563-58-6	1,1-Dichloropropene	ND		0.50	0.061	ug/l	
96-12-8	1,2-Dibromo-3-chloropropane	ND	0.20	1.0	0.12	ug/l	
106-93-4	1,2-Dibromoethane	ND	0.050	0.50	0.048	ug/l	
107-06-2	1,2-Dichloroethane	ND	5.0	0.50	0.030	ug/l	
78-87-5	1,2-Dichloropropane	ND	5.0	0.50	0.050	ug/l	
142-28-9	1,3-Dichloropropane	ND		0.50	0.064	ug/l	
594-20-7	2,2-Dichloropropane	ND		0.50	0.064	ug/l	
124-48-1	Dibromochloromethane	ND		0.50	0.036	ug/l	
74-95-3	Dibromomethane	ND		0.50	0.044	ug/l	
75-71-8	Dichlorodifluoromethane	ND		0.50	0.047	ug/l	
541-73-1	m-Dichlorobenzene	ND		0.50	0.060	ug/l	

ND = Not detected MDL = Method Detection Limit J = Indicates an estimated value
MCL = Maximum Contamination Level (40 CFR 141) B = Indicates analyte found in associated method blank
E = Indicates value exceeds calibration range N = Indicates presumptive evidence of a compound

Report of Analysis

Client Sample ID:	651 BRYANTS NURSERY		
Lab Sample ID:	JB64603-7	**Date Sampled:**	04/08/14
Matrix:	DW - Drinking Water	**Date Received:**	04/14/14
Method:	EPA 524.2 REV 4.1	**Percent Solids:**	n/a
Project:	URSMDG:SS#137675, 15541 New Hampshire Avenue, Silver Spring, MD		

VOA List

CAS No.	Compound	Result	MCL	RL	MDL	Units	Q
95-50-1	o-Dichlorobenzene	ND	600	0.50	0.045	ug/l	
106-46-7	p-Dichlorobenzene	0.033	75	0.50	0.021	ug/l	J
156-60-5	trans-1,2-Dichloroethylene	ND	100	0.50	0.021	ug/l	
156-59-2	cis-1,2-Dichloroethylene	ND	70	0.50	0.067	ug/l	
10061-02-6	trans-1,3-Dichloropropene	ND		0.50	0.026	ug/l	
10061-01-5	cis-1,3-Dichloropropene	ND		0.50	0.022	ug/l	
108-20-3	Di-Isopropyl ether	ND		0.50	0.031	ug/l	
100-41-4	Ethylbenzene	ND	700	0.50	0.024	ug/l	
637-92-3	Ethyl tert Butyl Ether	ND		0.50	0.031	ug/l	
87-68-3	Hexachlorobutadiene	ND		0.50	0.049	ug/l	
110-54-3	Hexane	ND		0.50	0.038	ug/l	
591-78-6	2-Hexanone	ND		2.0	0.12	ug/l	
98-82-8	Isopropylbenzene	ND		0.50	0.051	ug/l	
99-87-6	p-Isopropyltoluene	ND		0.50	0.093	ug/l	
75-09-2	Methylene chloride	ND	5.0	0.50	0.051	ug/l	
1634-04-4	Methyl Tert Butyl Ether	0.12		0.50	0.056	ug/l	J
108-10-1	4-Methyl-2-pentanone	ND		2.0	0.18	ug/l	
91-20-3	Naphthalene	ND		0.50	0.050	ug/l	
103-65-1	n-Propylbenzene	ND		0.50	0.075	ug/l	
100-42-5	Styrene	ND	100	0.50	0.033	ug/l	
994-05-8	tert-Amyl Methyl Ether	ND		0.50	0.048	ug/l	
630-20-6	1,1,1,2-Tetrachloroethane	ND		0.50	0.053	ug/l	
71-55-6	1,1,1-Trichloroethane	ND	200	0.50	0.027	ug/l	
79-34-5	1,1,2,2-Tetrachloroethane	ND		0.50	0.038	ug/l	
79-00-5	1,1,2-Trichloroethane	ND	5.0	0.50	0.059	ug/l	
87-61-6	1,2,3-Trichlorobenzene	ND		0.50	0.059	ug/l	
96-18-4	1,2,3-Trichloropropane	ND		0.50	0.066	ug/l	
120-82-1	1,2,4-Trichlorobenzene	ND	70	0.50	0.045	ug/l	
95-63-6	1,2,4-Trimethylbenzene	ND		0.50	0.081	ug/l	
108-67-8	1,3,5-Trimethylbenzene	ND		0.50	0.075	ug/l	
127-18-4	Tetrachloroethylene	ND	5.0	0.50	0.047	ug/l	
108-88-3	Toluene	ND	1000	0.50	0.071	ug/l	
79-01-6	Trichloroethylene	ND	5.0	0.50	0.030	ug/l	
75-69-4	Trichlorofluoromethane	ND		1.0	0.080	ug/l	
75-65-0	Tertiary Butyl Alcohol	ND		5.0	0.54	ug/l	
75-01-4	Vinyl chloride	ND	2.0	0.50	0.043	ug/l	
	m,p-Xylene	ND		0.50	0.11	ug/l	
95-47-6	o-Xylene	ND		0.50	0.046	ug/l	
1330-20-7	Xylenes (total)	ND	10000	0.50	0.046	ug/l	

ND = Not detected MDL = Method Detection Limit J = Indicates an estimated value
MCL = Maximum Contamination Level (40 CFR 141) B = Indicates analyte found in associated method blank
E = Indicates value exceeds calibration range N = Indicates presumptive evidence of a compound

Report of Analysis

Client Sample ID:	651 BRYANTS NURSERY		
Lab Sample ID:	JB64603-7	**Date Sampled:**	04/08/14
Matrix:	DW - Drinking Water	**Date Received:**	04/14/14
Method:	EPA 524.2 REV 4.1	**Percent Solids:**	n/a
Project:	URSMDG:SS#137675, 15541 New Hampshire Avenue, Silver Spring, MD		

VOA List

CAS No.	Surrogate Recoveries	Run# 1	Run# 2	Limits
2199-69-1	1,2-Dichlorobenzene-d4	93%		78-114%
460-00-4	4-Bromofluorobenzene	88%		77-115%

ND = Not detected MDL = Method Detection Limit
MCL = Maximum Contamination Level (40 CFR 141)
E = Indicates value exceeds calibration range

J = Indicates an estimated value
B = Indicates analyte found in associated method blank
N = Indicates presumptive evidence of a compound

Report of Analysis

Client Sample ID:	660 BRYANTS NURSERY		
Lab Sample ID:	JB64603-8	**Date Sampled:**	04/08/14
Matrix:	DW - Drinking Water	**Date Received:**	04/14/14
Method:	EPA 524.2 REV 4.1	**Percent Solids:**	n/a
Project:	URSMDG:SS#137675, 15541 New Hampshire Avenue, Silver Spring, MD		

	File ID	DF	Analyzed	By	Prep Date	Prep Batch	Analytical Batch
Run #1	1B88233.D	1	04/18/14	MD	n/a	n/a	V1B4154
Run #2							

	Purge Volume
Run #1	5.0 ml
Run #2	

VOA List

CAS No.	Compound	Result	MCL	RL	MDL	Units	Q
67-64-1	Acetone	ND		5.0	0.76	ug/l	
78-93-3	2-Butanone	ND		5.0	0.32	ug/l	
71-43-2	Benzene	ND	5.0	0.50	0.028	ug/l	
108-86-1	Bromobenzene	ND		0.50	0.062	ug/l	
74-97-5	Bromochloromethane	ND		0.50	0.054	ug/l	
75-27-4	Bromodichloromethane	ND		0.50	0.034	ug/l	
75-25-2	Bromoform	ND		0.50	0.038	ug/l	
74-83-9	Bromomethane	ND		0.50	0.099	ug/l	
104-51-8	n-Butylbenzene	ND		0.50	0.028	ug/l	
135-98-8	sec-Butylbenzene	ND		0.50	0.17	ug/l	
98-06-6	tert-Butylbenzene	ND		0.50	0.021	ug/l	
75-15-0	Carbon disulfide	ND		0.50	0.051	ug/l	
108-90-7	Chlorobenzene	ND	100	0.50	0.023	ug/l	
75-00-3	Chloroethane	ND		0.50	0.070	ug/l	
67-66-3	Chloroform	ND		0.50	0.066	ug/l	
74-87-3	Chloromethane	ND		0.50	0.078	ug/l	
95-49-8	o-Chlorotoluene	ND		0.50	0.040	ug/l	
106-43-4	p-Chlorotoluene	ND		0.50	0.028	ug/l	
56-23-5	Carbon tetrachloride	ND	5.0	0.50	0.092	ug/l	
75-34-3	1,1-Dichloroethane	ND		0.50	0.026	ug/l	
75-35-4	1,1-Dichloroethylene	ND	7.0	0.50	0.083	ug/l	
563-58-6	1,1-Dichloropropene	ND		0.50	0.061	ug/l	
96-12-8	1,2-Dibromo-3-chloropropane	ND	0.20	1.0	0.12	ug/l	
106-93-4	1,2-Dibromoethane	ND	0.050	0.50	0.048	ug/l	
107-06-2	1,2-Dichloroethane	0.15	5.0	0.50	0.030	ug/l	J
78-87-5	1,2-Dichloropropane	ND	5.0	0.50	0.050	ug/l	
142-28-9	1,3-Dichloropropane	ND		0.50	0.064	ug/l	
594-20-7	2,2-Dichloropropane	ND		0.50	0.064	ug/l	
124-48-1	Dibromochloromethane	ND		0.50	0.036	ug/l	
74-95-3	Dibromomethane	ND		0.50	0.044	ug/l	
75-71-8	Dichlorodifluoromethane	ND		0.50	0.047	ug/l	
541-73-1	m-Dichlorobenzene	ND		0.50	0.060	ug/l	

ND = Not detected MDL = Method Detection Limit J = Indicates an estimated value
MCL = Maximum Contamination Level (40 CFR 141) B = Indicates analyte found in associated method blank
E = Indicates value exceeds calibration range N = Indicates presumptive evidence of a compound

Report of Analysis

Client Sample ID:	660 BRYANTS NURSERY		
Lab Sample ID:	JB64603-8	**Date Sampled:**	04/08/14
Matrix:	DW - Drinking Water	**Date Received:**	04/14/14
Method:	EPA 524.2 REV 4.1	**Percent Solids:**	n/a
Project:	URSMDG:SS#137675, 15541 New Hampshire Avenue, Silver Spring, MD		

VOA List

CAS No.	Compound	Result	MCL	RL	MDL	Units	Q
95-50-1	o-Dichlorobenzene	ND	600	0.50	0.045	ug/l	
106-46-7	p-Dichlorobenzene	ND	75	0.50	0.021	ug/l	
156-60-5	trans-1,2-Dichloroethylene	ND	100	0.50	0.021	ug/l	
156-59-2	cis-1,2-Dichloroethylene	ND	70	0.50	0.067	ug/l	
10061-02-6	trans-1,3-Dichloropropene	ND		0.50	0.026	ug/l	
10061-01-5	cis-1,3-Dichloropropene	ND		0.50	0.022	ug/l	
108-20-3	Di-Isopropyl ether	ND		0.50	0.031	ug/l	
100-41-4	Ethylbenzene	ND	700	0.50	0.024	ug/l	
637-92-3	Ethyl tert Butyl Ether	ND		0.50	0.031	ug/l	
87-68-3	Hexachlorobutadiene	ND		0.50	0.049	ug/l	
110-54-3	Hexane	ND		0.50	0.038	ug/l	
591-78-6	2-Hexanone	ND		2.0	0.12	ug/l	
98-82-8	Isopropylbenzene	ND		0.50	0.051	ug/l	
99-87-6	p-Isopropyltoluene	ND		0.50	0.093	ug/l	
75-09-2	Methylene chloride	ND	5.0	0.50	0.051	ug/l	
1634-04-4	Methyl Tert Butyl Ether	ND		0.50	0.056	ug/l	
108-10-1	4-Methyl-2-pentanone	ND		2.0	0.18	ug/l	
91-20-3	Naphthalene	ND		0.50	0.050	ug/l	
103-65-1	n-Propylbenzene	ND		0.50	0.075	ug/l	
100-42-5	Styrene	ND	100	0.50	0.033	ug/l	
994-05-8	tert-Amyl Methyl Ether	ND		0.50	0.048	ug/l	
630-20-6	1,1,1,2-Tetrachloroethane	ND		0.50	0.053	ug/l	
71-55-6	1,1,1-Trichloroethane	ND	200	0.50	0.027	ug/l	
79-34-5	1,1,2,2-Tetrachloroethane	ND		0.50	0.038	ug/l	
79-00-5	1,1,2-Trichloroethane	ND	5.0	0.50	0.059	ug/l	
87-61-6	1,2,3-Trichlorobenzene	ND		0.50	0.059	ug/l	
96-18-4	1,2,3-Trichloropropane	ND		0.50	0.066	ug/l	
120-82-1	1,2,4-Trichlorobenzene	ND	70	0.50	0.045	ug/l	
95-63-6	1,2,4-Trimethylbenzene	ND		0.50	0.081	ug/l	
108-67-8	1,3,5-Trimethylbenzene	ND		0.50	0.075	ug/l	
127-18-4	Tetrachloroethylene	ND	5.0	0.50	0.047	ug/l	
108-88-3	Toluene	ND	1000	0.50	0.071	ug/l	
79-01-6	Trichloroethylene	ND	5.0	0.50	0.030	ug/l	
75-69-4	Trichlorofluoromethane	ND		1.0	0.080	ug/l	
75-65-0	Tertiary Butyl Alcohol	ND		5.0	0.54	ug/l	
75-01-4	Vinyl chloride	ND	2.0	0.50	0.043	ug/l	
	m,p-Xylene	ND		0.50	0.11	ug/l	
95-47-6	o-Xylene	ND		0.50	0.046	ug/l	
1330-20-7	Xylenes (total)	ND	10000	0.50	0.046	ug/l	

ND = Not detected MDL = Method Detection Limit J = Indicates an estimated value
MCL = Maximum Contamination Level (40 CFR 141) B = Indicates analyte found in associated method blank
E = Indicates value exceeds calibration range N = Indicates presumptive evidence of a compound

Report of Analysis

Client Sample ID:	660 BRYANTS NURSERY		
Lab Sample ID:	JB64603-8	**Date Sampled:**	04/08/14
Matrix:	DW - Drinking Water	**Date Received:**	04/14/14
Method:	EPA 524.2 REV 4.1	**Percent Solids:**	n/a
Project:	URSMDG:SS#137675, 15541 New Hampshire Avenue, Silver Spring, MD		

VOA List

CAS No.	Surrogate Recoveries	Run# 1	Run# 2	Limits
2199-69-1	1,2-Dichlorobenzene-d4	96%		78-114%
460-00-4	4-Bromofluorobenzene	92%		77-115%

ND = Not detected MDL = Method Detection Limit
MCL = Maximum Contamination Level (40 CFR 141)
E = Indicates value exceeds calibration range

J = Indicates an estimated value
B = Indicates analyte found in associated method blank
N = Indicates presumptive evidence of a compound

Report of Analysis

Client Sample ID:	661 BRYANTS NURSERY		
Lab Sample ID:	JB64603-9	**Date Sampled:**	04/10/14
Matrix:	DW - Drinking Water	**Date Received:**	04/14/14
Method:	EPA 524.2 REV 4.1	**Percent Solids:**	n/a
Project:	URSMDG:SS#137675, 15541 New Hampshire Avenue, Silver Spring, MD		

	File ID	DF	Analyzed	By	Prep Date	Prep Batch	Analytical Batch
Run #1	1B88234.D	1	04/18/14	MD	n/a	n/a	V1B4154
Run #2							

	Purge Volume
Run #1	5.0 ml
Run #2	

VOA List

CAS No.	Compound	Result	MCL	RL	MDL	Units	Q
67-64-1	Acetone	ND		5.0	0.76	ug/l	
78-93-3	2-Butanone	ND		5.0	0.32	ug/l	
71-43-2	Benzene	ND	5.0	0.50	0.028	ug/l	
108-86-1	Bromobenzene	ND		0.50	0.062	ug/l	
74-97-5	Bromochloromethane	ND		0.50	0.054	ug/l	
75-27-4	Bromodichloromethane	ND		0.50	0.034	ug/l	
75-25-2	Bromoform	ND		0.50	0.038	ug/l	
74-83-9	Bromomethane	ND		0.50	0.099	ug/l	
104-51-8	n-Butylbenzene	ND		0.50	0.028	ug/l	
135-98-8	sec-Butylbenzene	ND		0.50	0.17	ug/l	
98-06-6	tert-Butylbenzene	ND		0.50	0.021	ug/l	
75-15-0	Carbon disulfide	ND		0.50	0.051	ug/l	
108-90-7	Chlorobenzene	ND	100	0.50	0.023	ug/l	
75-00-3	Chloroethane	ND		0.50	0.070	ug/l	
67-66-3	Chloroform	0.23		0.50	0.066	ug/l	J
74-87-3	Chloromethane	ND		0.50	0.078	ug/l	
95-49-8	o-Chlorotoluene	ND		0.50	0.040	ug/l	
106-43-4	p-Chlorotoluene	ND		0.50	0.028	ug/l	
56-23-5	Carbon tetrachloride	ND	5.0	0.50	0.092	ug/l	
75-34-3	1,1-Dichloroethane	ND		0.50	0.026	ug/l	
75-35-4	1,1-Dichloroethylene	ND	7.0	0.50	0.083	ug/l	
563-58-6	1,1-Dichloropropene	ND		0.50	0.061	ug/l	
96-12-8	1,2-Dibromo-3-chloropropane	ND	0.20	1.0	0.12	ug/l	
106-93-4	1,2-Dibromoethane	ND	0.050	0.50	0.048	ug/l	
107-06-2	1,2-Dichloroethane	0.098	5.0	0.50	0.030	ug/l	J
78-87-5	1,2-Dichloropropane	ND	5.0	0.50	0.050	ug/l	
142-28-9	1,3-Dichloropropane	ND		0.50	0.064	ug/l	
594-20-7	2,2-Dichloropropane	ND		0.50	0.064	ug/l	
124-48-1	Dibromochloromethane	ND		0.50	0.036	ug/l	
74-95-3	Dibromomethane	ND		0.50	0.044	ug/l	
75-71-8	Dichlorodifluoromethane	ND		0.50	0.047	ug/l	
541-73-1	m-Dichlorobenzene	ND		0.50	0.060	ug/l	

ND = Not detected MDL = Method Detection Limit J = Indicates an estimated value
MCL = Maximum Contamination Level (40 CFR 141) B = Indicates analyte found in associated method blank
E = Indicates value exceeds calibration range N = Indicates presumptive evidence of a compound

Report of Analysis

Client Sample ID:	661 BRYANTS NURSERY		
Lab Sample ID:	JB64603-9	**Date Sampled:**	04/10/14
Matrix:	DW - Drinking Water	**Date Received:**	04/14/14
Method:	EPA 524.2 REV 4.1	**Percent Solids:**	n/a
Project:	URSMDG:SS#137675, 15541 New Hampshire Avenue, Silver Spring, MD		

VOA List

CAS No.	Compound	Result	MCL	RL	MDL	Units	Q
95-50-1	o-Dichlorobenzene	ND	600	0.50	0.045	ug/l	
106-46-7	p-Dichlorobenzene	ND	75	0.50	0.021	ug/l	
156-60-5	trans-1,2-Dichloroethylene	ND	100	0.50	0.021	ug/l	
156-59-2	cis-1,2-Dichloroethylene	ND	70	0.50	0.067	ug/l	
10061-02-6	trans-1,3-Dichloropropene	ND		0.50	0.026	ug/l	
10061-01-5	cis-1,3-Dichloropropene	ND		0.50	0.022	ug/l	
108-20-3	Di-Isopropyl ether	ND		0.50	0.031	ug/l	
100-41-4	Ethylbenzene	ND	700	0.50	0.024	ug/l	
637-92-3	Ethyl tert Butyl Ether	ND		0.50	0.031	ug/l	
87-68-3	Hexachlorobutadiene	ND		0.50	0.049	ug/l	
110-54-3	Hexane	ND		0.50	0.038	ug/l	
591-78-6	2-Hexanone	ND		2.0	0.12	ug/l	
98-82-8	Isopropylbenzene	ND		0.50	0.051	ug/l	
99-87-6	p-Isopropyltoluene	ND		0.50	0.093	ug/l	
75-09-2	Methylene chloride	ND	5.0	0.50	0.051	ug/l	
1634-04-4	Methyl Tert Butyl Ether	0.18		0.50	0.056	ug/l	J
108-10-1	4-Methyl-2-pentanone	ND		2.0	0.18	ug/l	
91-20-3	Naphthalene	ND		0.50	0.050	ug/l	
103-65-1	n-Propylbenzene	ND		0.50	0.075	ug/l	
100-42-5	Styrene	ND	100	0.50	0.033	ug/l	
994-05-8	tert-Amyl Methyl Ether	ND		0.50	0.048	ug/l	
630-20-6	1,1,1,2-Tetrachloroethane	ND		0.50	0.053	ug/l	
71-55-6	1,1,1-Trichloroethane	ND	200	0.50	0.027	ug/l	
79-34-5	1,1,2,2-Tetrachloroethane	ND		0.50	0.038	ug/l	
79-00-5	1,1,2-Trichloroethane	ND	5.0	0.50	0.059	ug/l	
87-61-6	1,2,3-Trichlorobenzene	ND		0.50	0.059	ug/l	
96-18-4	1,2,3-Trichloropropane	ND		0.50	0.066	ug/l	
120-82-1	1,2,4-Trichlorobenzene	ND	70	0.50	0.045	ug/l	
95-63-6	1,2,4-Trimethylbenzene	ND		0.50	0.081	ug/l	
108-67-8	1,3,5-Trimethylbenzene	ND		0.50	0.075	ug/l	
127-18-4	Tetrachloroethylene	ND	5.0	0.50	0.047	ug/l	
108-88-3	Toluene	ND	1000	0.50	0.071	ug/l	
79-01-6	Trichloroethylene	ND	5.0	0.50	0.030	ug/l	
75-69-4	Trichlorofluoromethane	ND		1.0	0.080	ug/l	
75-65-0	Tertiary Butyl Alcohol	ND		5.0	0.54	ug/l	
75-01-4	Vinyl chloride	ND	2.0	0.50	0.043	ug/l	
	m,p-Xylene	ND		0.50	0.11	ug/l	
95-47-6	o-Xylene	ND		0.50	0.046	ug/l	
1330-20-7	Xylenes (total)	ND	10000	0.50	0.046	ug/l	

ND = Not detected MDL = Method Detection Limit J = Indicates an estimated value
MCL = Maximum Contamination Level (40 CFR 141) B = Indicates analyte found in associated method blank
E = Indicates value exceeds calibration range N = Indicates presumptive evidence of a compound

Report of Analysis

Client Sample ID:	661 BRYANTS NURSERY		
Lab Sample ID:	JB64603-9	**Date Sampled:**	04/10/14
Matrix:	DW - Drinking Water	**Date Received:**	04/14/14
Method:	EPA 524.2 REV 4.1	**Percent Solids:**	n/a
Project:	URSMDG:SS#137675, 15541 New Hampshire Avenue, Silver Spring, MD		

VOA List

CAS No.	Surrogate Recoveries	Run# 1	Run# 2	Limits
2199-69-1	1,2-Dichlorobenzene-d4	96%		78-114%
460-00-4	4-Bromofluorobenzene	91%		77-115%

ND = Not detected MDL = Method Detection Limit
MCL = Maximum Contamination Level (40 CFR 141)
E = Indicates value exceeds calibration range

J = Indicates an estimated value
B = Indicates analyte found in associated method blank
N = Indicates presumptive evidence of a compound

Report of Analysis

Client Sample ID:	670 BRYANTS NURSERY		
Lab Sample ID:	JB64603-10	**Date Sampled:**	04/08/14
Matrix:	DW - Drinking Water	**Date Received:**	04/14/14
Method:	EPA 524.2 REV 4.1	**Percent Solids:**	n/a
Project:	URSMDG:SS#137675, 15541 New Hampshire Avenue, Silver Spring, MD		

	File ID	DF	Analyzed	By	Prep Date	Prep Batch	Analytical Batch
Run #1	1B88235.D	1	04/18/14	MD	n/a	n/a	V1B4154
Run #2							

	Purge Volume
Run #1	5.0 ml
Run #2	

VOA List

CAS No.	Compound	Result	MCL	RL	MDL	Units	Q
67-64-1	Acetone	ND		5.0	0.76	ug/l	
78-93-3	2-Butanone	ND		5.0	0.32	ug/l	
71-43-2	Benzene	ND	5.0	0.50	0.028	ug/l	
108-86-1	Bromobenzene	ND		0.50	0.062	ug/l	
74-97-5	Bromochloromethane	ND		0.50	0.054	ug/l	
75-27-4	Bromodichloromethane	ND		0.50	0.034	ug/l	
75-25-2	Bromoform	ND		0.50	0.038	ug/l	
74-83-9	Bromomethane	ND		0.50	0.099	ug/l	
104-51-8	n-Butylbenzene	ND		0.50	0.028	ug/l	
135-98-8	sec-Butylbenzene	ND		0.50	0.17	ug/l	
98-06-6	tert-Butylbenzene	ND		0.50	0.021	ug/l	
75-15-0	Carbon disulfide	ND		0.50	0.051	ug/l	
108-90-7	Chlorobenzene	ND	100	0.50	0.023	ug/l	
75-00-3	Chloroethane	ND		0.50	0.070	ug/l	
67-66-3	Chloroform	ND		0.50	0.066	ug/l	
74-87-3	Chloromethane	ND		0.50	0.078	ug/l	
95-49-8	o-Chlorotoluene	ND		0.50	0.040	ug/l	
106-43-4	p-Chlorotoluene	ND		0.50	0.028	ug/l	
56-23-5	Carbon tetrachloride	ND	5.0	0.50	0.092	ug/l	
75-34-3	1,1-Dichloroethane	ND		0.50	0.026	ug/l	
75-35-4	1,1-Dichloroethylene	ND	7.0	0.50	0.083	ug/l	
563-58-6	1,1-Dichloropropene	ND		0.50	0.061	ug/l	
96-12-8	1,2-Dibromo-3-chloropropane	ND	0.20	1.0	0.12	ug/l	
106-93-4	1,2-Dibromoethane	ND	0.050	0.50	0.048	ug/l	
107-06-2	1,2-Dichloroethane	0.13	5.0	0.50	0.030	ug/l	J
78-87-5	1,2-Dichloropropane	ND	5.0	0.50	0.050	ug/l	
142-28-9	1,3-Dichloropropane	ND		0.50	0.064	ug/l	
594-20-7	2,2-Dichloropropane	ND		0.50	0.064	ug/l	
124-48-1	Dibromochloromethane	ND		0.50	0.036	ug/l	
74-95-3	Dibromomethane	ND		0.50	0.044	ug/l	
75-71-8	Dichlorodifluoromethane	ND		0.50	0.047	ug/l	
541-73-1	m-Dichlorobenzene	ND		0.50	0.060	ug/l	

ND = Not detected MDL = Method Detection Limit J = Indicates an estimated value
MCL = Maximum Contamination Level (40 CFR 141) B = Indicates analyte found in associated method blank
E = Indicates value exceeds calibration range N = Indicates presumptive evidence of a compound

Report of Analysis

Client Sample ID:	670 BRYANTS NURSERY		
Lab Sample ID:	JB64603-10	**Date Sampled:**	04/08/14
Matrix:	DW - Drinking Water	**Date Received:**	04/14/14
Method:	EPA 524.2 REV 4.1	**Percent Solids:**	n/a
Project:	URSMDG:SS#137675, 15541 New Hampshire Avenue, Silver Spring, MD		

VOA List

CAS No.	Compound	Result	MCL	RL	MDL	Units	Q
95-50-1	o-Dichlorobenzene	ND	600	0.50	0.045	ug/l	
106-46-7	p-Dichlorobenzene	ND	75	0.50	0.021	ug/l	
156-60-5	trans-1,2-Dichloroethylene	ND	100	0.50	0.021	ug/l	
156-59-2	cis-1,2-Dichloroethylene	ND	70	0.50	0.067	ug/l	
10061-02-6	trans-1,3-Dichloropropene	ND		0.50	0.026	ug/l	
10061-01-5	cis-1,3-Dichloropropene	ND		0.50	0.022	ug/l	
108-20-3	Di-Isopropyl ether	ND		0.50	0.031	ug/l	
100-41-4	Ethylbenzene	ND	700	0.50	0.024	ug/l	
637-92-3	Ethyl tert Butyl Ether	ND		0.50	0.031	ug/l	
87-68-3	Hexachlorobutadiene	ND		0.50	0.049	ug/l	
110-54-3	Hexane	ND		0.50	0.038	ug/l	
591-78-6	2-Hexanone	ND		2.0	0.12	ug/l	
98-82-8	Isopropylbenzene	ND		0.50	0.051	ug/l	
99-87-6	p-Isopropyltoluene	ND		0.50	0.093	ug/l	
75-09-2	Methylene chloride	ND	5.0	0.50	0.051	ug/l	
1634-04-4	Methyl Tert Butyl Ether	0.30		0.50	0.056	ug/l	J
108-10-1	4-Methyl-2-pentanone	ND		2.0	0.18	ug/l	
91-20-3	Naphthalene	ND		0.50	0.050	ug/l	
103-65-1	n-Propylbenzene	ND		0.50	0.075	ug/l	
100-42-5	Styrene	ND	100	0.50	0.033	ug/l	
994-05-8	tert-Amyl Methyl Ether	ND		0.50	0.048	ug/l	
630-20-6	1,1,1,2-Tetrachloroethane	ND		0.50	0.053	ug/l	
71-55-6	1,1,1-Trichloroethane	ND	200	0.50	0.027	ug/l	
79-34-5	1,1,2,2-Tetrachloroethane	ND		0.50	0.038	ug/l	
79-00-5	1,1,2-Trichloroethane	ND	5.0	0.50	0.059	ug/l	
87-61-6	1,2,3-Trichlorobenzene	ND		0.50	0.059	ug/l	
96-18-4	1,2,3-Trichloropropane	ND		0.50	0.066	ug/l	
120-82-1	1,2,4-Trichlorobenzene	ND	70	0.50	0.045	ug/l	
95-63-6	1,2,4-Trimethylbenzene	ND		0.50	0.081	ug/l	
108-67-8	1,3,5-Trimethylbenzene	ND		0.50	0.075	ug/l	
127-18-4	Tetrachloroethylene	ND	5.0	0.50	0.047	ug/l	
108-88-3	Toluene	ND	1000	0.50	0.071	ug/l	
79-01-6	Trichloroethylene	ND	5.0	0.50	0.030	ug/l	
75-69-4	Trichlorofluoromethane	ND		1.0	0.080	ug/l	
75-65-0	Tertiary Butyl Alcohol	ND		5.0	0.54	ug/l	
75-01-4	Vinyl chloride	ND	2.0	0.50	0.043	ug/l	
	m,p-Xylene	ND		0.50	0.11	ug/l	
95-47-6	o-Xylene	ND		0.50	0.046	ug/l	
1330-20-7	Xylenes (total)	ND	10000	0.50	0.046	ug/l	

ND = Not detected MDL = Method Detection Limit
MCL = Maximum Contamination Level (40 CFR 141)
E = Indicates value exceeds calibration range

J = Indicates an estimated value
B = Indicates analyte found in associated method blank
N = Indicates presumptive evidence of a compound

Report of Analysis

Client Sample ID:	670 BRYANTS NURSERY		
Lab Sample ID:	JB64603-10	**Date Sampled:**	04/08/14
Matrix:	DW - Drinking Water	**Date Received:**	04/14/14
Method:	EPA 524.2 REV 4.1	**Percent Solids:**	n/a
Project:	URSMDG:SS#137675, 15541 New Hampshire Avenue, Silver Spring, MD		

VOA List

CAS No.	Surrogate Recoveries	Run# 1	Run# 2	Limits
2199-69-1	1,2-Dichlorobenzene-d4	96%		78-114%
460-00-4	4-Bromofluorobenzene	92%		77-115%

ND = Not detected MDL = Method Detection Limit
MCL = Maximum Contamination Level (40 CFR 141)
E = Indicates value exceeds calibration range

J = Indicates an estimated value
B = Indicates analyte found in associated method blank
N = Indicates presumptive evidence of a compound

Report of Analysis

Client Sample ID:	700 BRYANTS NURSERY		
Lab Sample ID:	JB64603-11	**Date Sampled:**	04/08/14
Matrix:	DW - Drinking Water	**Date Received:**	04/14/14
Method:	EPA 524.2 REV 4.1	**Percent Solids:**	n/a
Project:	URSMDG:SS#137675, 15541 New Hampshire Avenue, Silver Spring, MD		

	File ID	DF	Analyzed	By	Prep Date	Prep Batch	Analytical Batch
Run #1	1B88236.D	1	04/18/14	MD	n/a	n/a	V1B4154
Run #2							

	Purge Volume
Run #1	5.0 ml
Run #2	

VOA List

CAS No.	Compound	Result	MCL	RL	MDL	Units	Q
67-64-1	Acetone	ND		5.0	0.76	ug/l	
78-93-3	2-Butanone	ND		5.0	0.32	ug/l	
71-43-2	Benzene	ND	5.0	0.50	0.028	ug/l	
108-86-1	Bromobenzene	ND		0.50	0.062	ug/l	
74-97-5	Bromochloromethane	ND		0.50	0.054	ug/l	
75-27-4	Bromodichloromethane	ND		0.50	0.034	ug/l	
75-25-2	Bromoform	ND		0.50	0.038	ug/l	
74-83-9	Bromomethane	ND		0.50	0.099	ug/l	
104-51-8	n-Butylbenzene	ND		0.50	0.028	ug/l	
135-98-8	sec-Butylbenzene	ND		0.50	0.17	ug/l	
98-06-6	tert-Butylbenzene	ND		0.50	0.021	ug/l	
75-15-0	Carbon disulfide	ND		0.50	0.051	ug/l	
108-90-7	Chlorobenzene	ND	100	0.50	0.023	ug/l	
75-00-3	Chloroethane	ND		0.50	0.070	ug/l	
67-66-3	Chloroform	ND		0.50	0.066	ug/l	
74-87-3	Chloromethane	ND		0.50	0.078	ug/l	
95-49-8	o-Chlorotoluene	ND		0.50	0.040	ug/l	
106-43-4	p-Chlorotoluene	ND		0.50	0.028	ug/l	
56-23-5	Carbon tetrachloride	ND	5.0	0.50	0.092	ug/l	
75-34-3	1,1-Dichloroethane	ND		0.50	0.026	ug/l	
75-35-4	1,1-Dichloroethylene	ND	7.0	0.50	0.083	ug/l	
563-58-6	1,1-Dichloropropene	ND		0.50	0.061	ug/l	
96-12-8	1,2-Dibromo-3-chloropropane	ND	0.20	1.0	0.12	ug/l	
106-93-4	1,2-Dibromoethane	ND	0.050	0.50	0.048	ug/l	
107-06-2	1,2-Dichloroethane	0.21	5.0	0.50	0.030	ug/l	J
78-87-5	1,2-Dichloropropane	ND	5.0	0.50	0.050	ug/l	
142-28-9	1,3-Dichloropropane	ND		0.50	0.064	ug/l	
594-20-7	2,2-Dichloropropane	ND		0.50	0.064	ug/l	
124-48-1	Dibromochloromethane	ND		0.50	0.036	ug/l	
74-95-3	Dibromomethane	ND		0.50	0.044	ug/l	
75-71-8	Dichlorodifluoromethane	ND		0.50	0.047	ug/l	
541-73-1	m-Dichlorobenzene	ND		0.50	0.060	ug/l	

ND = Not detected MDL = Method Detection Limit J = Indicates an estimated value
MCL = Maximum Contamination Level (40 CFR 141) B = Indicates analyte found in associated method blank
E = Indicates value exceeds calibration range N = Indicates presumptive evidence of a compound

Report of Analysis

Client Sample ID:	700 BRYANTS NURSERY		
Lab Sample ID:	JB64603-11	**Date Sampled:**	04/08/14
Matrix:	DW - Drinking Water	**Date Received:**	04/14/14
Method:	EPA 524.2 REV 4.1	**Percent Solids:**	n/a
Project:	URSMDG:SS#137675, 15541 New Hampshire Avenue, Silver Spring, MD		

VOA List

CAS No.	Compound	Result	MCL	RL	MDL	Units	Q
95-50-1	o-Dichlorobenzene	ND	600	0.50	0.045	ug/l	
106-46-7	p-Dichlorobenzene	ND	75	0.50	0.021	ug/l	
156-60-5	trans-1,2-Dichloroethylene	ND	100	0.50	0.021	ug/l	
156-59-2	cis-1,2-Dichloroethylene	ND	70	0.50	0.067	ug/l	
10061-02-6	trans-1,3-Dichloropropene	ND		0.50	0.026	ug/l	
10061-01-5	cis-1,3-Dichloropropene	ND		0.50	0.022	ug/l	
108-20-3	Di-Isopropyl ether	0.095		0.50	0.031	ug/l	J
100-41-4	Ethylbenzene	ND	700	0.50	0.024	ug/l	
637-92-3	Ethyl tert Butyl Ether	ND		0.50	0.031	ug/l	
87-68-3	Hexachlorobutadiene	ND		0.50	0.049	ug/l	
110-54-3	Hexane	ND		0.50	0.038	ug/l	
591-78-6	2-Hexanone	ND		2.0	0.12	ug/l	
98-82-8	Isopropylbenzene	ND		0.50	0.051	ug/l	
99-87-6	p-Isopropyltoluene	ND		0.50	0.093	ug/l	
75-09-2	Methylene chloride	ND	5.0	0.50	0.051	ug/l	
1634-04-4	Methyl Tert Butyl Ether	0.63		0.50	0.056	ug/l	
108-10-1	4-Methyl-2-pentanone	ND		2.0	0.18	ug/l	
91-20-3	Naphthalene	ND		0.50	0.050	ug/l	
103-65-1	n-Propylbenzene	ND		0.50	0.075	ug/l	
100-42-5	Styrene	ND	100	0.50	0.033	ug/l	
994-05-8	tert-Amyl Methyl Ether	ND		0.50	0.048	ug/l	
630-20-6	1,1,1,2-Tetrachloroethane	ND		0.50	0.053	ug/l	
71-55-6	1,1,1-Trichloroethane	ND	200	0.50	0.027	ug/l	
79-34-5	1,1,2,2-Tetrachloroethane	ND		0.50	0.038	ug/l	
79-00-5	1,1,2-Trichloroethane	ND	5.0	0.50	0.059	ug/l	
87-61-6	1,2,3-Trichlorobenzene	ND		0.50	0.059	ug/l	
96-18-4	1,2,3-Trichloropropane	ND		0.50	0.066	ug/l	
120-82-1	1,2,4-Trichlorobenzene	ND	70	0.50	0.045	ug/l	
95-63-6	1,2,4-Trimethylbenzene	ND		0.50	0.081	ug/l	
108-67-8	1,3,5-Trimethylbenzene	ND		0.50	0.075	ug/l	
127-18-4	Tetrachloroethylene	ND	5.0	0.50	0.047	ug/l	
108-88-3	Toluene	ND	1000	0.50	0.071	ug/l	
79-01-6	Trichloroethylene	ND	5.0	0.50	0.030	ug/l	
75-69-4	Trichlorofluoromethane	ND		1.0	0.080	ug/l	
75-65-0	Tertiary Butyl Alcohol	ND		5.0	0.54	ug/l	
75-01-4	Vinyl chloride	ND	2.0	0.50	0.043	ug/l	
	m,p-Xylene	ND		0.50	0.11	ug/l	
95-47-6	o-Xylene	ND		0.50	0.046	ug/l	
1330-20-7	Xylenes (total)	ND	10000	0.50	0.046	ug/l	

ND = Not detected MDL = Method Detection Limit J = Indicates an estimated value
MCL = Maximum Contamination Level (40 CFR 141) B = Indicates analyte found in associated method blank
E = Indicates value exceeds calibration range N = Indicates presumptive evidence of a compound

Report of Analysis

Client Sample ID:	700 BRYANTS NURSERY		
Lab Sample ID:	JB64603-11	**Date Sampled:**	04/08/14
Matrix:	DW - Drinking Water	**Date Received:**	04/14/14
Method:	EPA 524.2 REV 4.1	**Percent Solids:**	n/a
Project:	URSMDG:SS#137675, 15541 New Hampshire Avenue, Silver Spring, MD		

VOA List

CAS No.	Surrogate Recoveries	Run# 1	Run# 2	Limits
2199-69-1	1,2-Dichlorobenzene-d4	95%		78-114%
460-00-4	4-Bromofluorobenzene	89%		77-115%

ND = Not detected MDL = Method Detection Limit
MCL = Maximum Contamination Level (40 CFR 141)
E = Indicates value exceeds calibration range

J = Indicates an estimated value
B = Indicates analyte found in associated method blank
N = Indicates presumptive evidence of a compound

Report of Analysis

Client Sample ID:	701 BRYANTS NURSERY		
Lab Sample ID:	JB64603-12	**Date Sampled:**	04/08/14
Matrix:	DW - Drinking Water	**Date Received:**	04/14/14
Method:	EPA 524.2 REV 4.1	**Percent Solids:**	n/a
Project:	URSMDG:SS#137675, 15541 New Hampshire Avenue, Silver Spring, MD		

	File ID	DF	Analyzed	By	Prep Date	Prep Batch	Analytical Batch
Run #1	1B88280.D	1	04/19/14	MD	n/a	n/a	V1B4156
Run #2							

	Purge Volume
Run #1	5.0 ml
Run #2	

VOA List

CAS No.	Compound	Result	MCL	RL	MDL	Units	Q
67-64-1	Acetone	ND		5.0	0.76	ug/l	
78-93-3	2-Butanone	ND		5.0	0.32	ug/l	
71-43-2	Benzene	ND	5.0	0.50	0.028	ug/l	
108-86-1	Bromobenzene	ND		0.50	0.062	ug/l	
74-97-5	Bromochloromethane	ND		0.50	0.054	ug/l	
75-27-4	Bromodichloromethane	0.060		0.50	0.034	ug/l	J
75-25-2	Bromoform	ND		0.50	0.038	ug/l	
74-83-9	Bromomethane	ND		0.50	0.099	ug/l	
104-51-8	n-Butylbenzene	ND		0.50	0.028	ug/l	
135-98-8	sec-Butylbenzene	ND		0.50	0.17	ug/l	
98-06-6	tert-Butylbenzene	ND		0.50	0.021	ug/l	
75-15-0	Carbon disulfide	ND		0.50	0.051	ug/l	
108-90-7	Chlorobenzene	ND	100	0.50	0.023	ug/l	
75-00-3	Chloroethane	ND		0.50	0.070	ug/l	
67-66-3	Chloroform	0.66		0.50	0.066	ug/l	
74-87-3	Chloromethane	ND		0.50	0.078	ug/l	
95-49-8	o-Chlorotoluene	ND		0.50	0.040	ug/l	
106-43-4	p-Chlorotoluene	ND		0.50	0.028	ug/l	
56-23-5	Carbon tetrachloride	ND	5.0	0.50	0.092	ug/l	
75-34-3	1,1-Dichloroethane	ND		0.50	0.026	ug/l	
75-35-4	1,1-Dichloroethylene	ND	7.0	0.50	0.083	ug/l	
563-58-6	1,1-Dichloropropene	ND		0.50	0.061	ug/l	
96-12-8	1,2-Dibromo-3-chloropropane	ND	0.20	1.0	0.12	ug/l	
106-93-4	1,2-Dibromoethane	ND	0.050	0.50	0.048	ug/l	
107-06-2	1,2-Dichloroethane	0.29	5.0	0.50	0.030	ug/l	J
78-87-5	1,2-Dichloropropane	ND	5.0	0.50	0.050	ug/l	
142-28-9	1,3-Dichloropropane	ND		0.50	0.064	ug/l	
594-20-7	2,2-Dichloropropane	ND		0.50	0.064	ug/l	
124-48-1	Dibromochloromethane	ND		0.50	0.036	ug/l	
74-95-3	Dibromomethane	ND		0.50	0.044	ug/l	
75-71-8	Dichlorodifluoromethane	ND		0.50	0.047	ug/l	
541-73-1	m-Dichlorobenzene	ND		0.50	0.060	ug/l	

ND = Not detected MDL = Method Detection Limit J = Indicates an estimated value
MCL = Maximum Contamination Level (40 CFR 141) B = Indicates analyte found in associated method blank
E = Indicates value exceeds calibration range N = Indicates presumptive evidence of a compound

Report of Analysis

Client Sample ID:	701 BRYANTS NURSERY		
Lab Sample ID:	JB64603-12	**Date Sampled:**	04/08/14
Matrix:	DW - Drinking Water	**Date Received:**	04/14/14
Method:	EPA 524.2 REV 4.1	**Percent Solids:**	n/a
Project:	URSMDG:SS#137675, 15541 New Hampshire Avenue, Silver Spring, MD		

VOA List

CAS No.	Compound	Result	MCL	RL	MDL	Units	Q
95-50-1	o-Dichlorobenzene	ND	600	0.50	0.045	ug/l	
106-46-7	p-Dichlorobenzene	ND	75	0.50	0.021	ug/l	
156-60-5	trans-1,2-Dichloroethylene	ND	100	0.50	0.021	ug/l	
156-59-2	cis-1,2-Dichloroethylene	ND	70	0.50	0.067	ug/l	
10061-02-6	trans-1,3-Dichloropropene	ND		0.50	0.026	ug/l	
10061-01-5	cis-1,3-Dichloropropene	ND		0.50	0.022	ug/l	
108-20-3	Di-Isopropyl ether	0.072		0.50	0.031	ug/l	J
100-41-4	Ethylbenzene	ND	700	0.50	0.024	ug/l	
637-92-3	Ethyl tert Butyl Ether	ND		0.50	0.031	ug/l	
87-68-3	Hexachlorobutadiene	ND		0.50	0.049	ug/l	
110-54-3	Hexane	ND		0.50	0.038	ug/l	
591-78-6	2-Hexanone	ND		2.0	0.12	ug/l	
98-82-8	Isopropylbenzene	ND		0.50	0.051	ug/l	
99-87-6	p-Isopropyltoluene	ND		0.50	0.093	ug/l	
75-09-2	Methylene chloride	ND	5.0	0.50	0.051	ug/l	
1634-04-4	Methyl Tert Butyl Ether	0.42		0.50	0.056	ug/l	J
108-10-1	4-Methyl-2-pentanone	ND		2.0	0.18	ug/l	
91-20-3	Naphthalene	ND		0.50	0.050	ug/l	
103-65-1	n-Propylbenzene	ND		0.50	0.075	ug/l	
100-42-5	Styrene	ND	100	0.50	0.033	ug/l	
994-05-8	tert-Amyl Methyl Ether	ND		0.50	0.048	ug/l	
630-20-6	1,1,1,2-Tetrachloroethane	ND		0.50	0.053	ug/l	
71-55-6	1,1,1-Trichloroethane	ND	200	0.50	0.027	ug/l	
79-34-5	1,1,2,2-Tetrachloroethane	ND		0.50	0.038	ug/l	
79-00-5	1,1,2-Trichloroethane	ND	5.0	0.50	0.059	ug/l	
87-61-6	1,2,3-Trichlorobenzene	ND		0.50	0.059	ug/l	
96-18-4	1,2,3-Trichloropropane	ND		0.50	0.066	ug/l	
120-82-1	1,2,4-Trichlorobenzene	ND	70	0.50	0.045	ug/l	
95-63-6	1,2,4-Trimethylbenzene	ND		0.50	0.081	ug/l	
108-67-8	1,3,5-Trimethylbenzene	ND		0.50	0.075	ug/l	
127-18-4	Tetrachloroethylene	ND	5.0	0.50	0.047	ug/l	
108-88-3	Toluene	ND	1000	0.50	0.071	ug/l	
79-01-6	Trichloroethylene	ND	5.0	0.50	0.030	ug/l	
75-69-4	Trichlorofluoromethane	ND		1.0	0.080	ug/l	
75-65-0	Tertiary Butyl Alcohol	2.1		5.0	0.54	ug/l	J
75-01-4	Vinyl chloride	ND	2.0	0.50	0.043	ug/l	
	m,p-Xylene	ND		0.50	0.11	ug/l	
95-47-6	o-Xylene	ND		0.50	0.046	ug/l	
1330-20-7	Xylenes (total)	ND	10000	0.50	0.046	ug/l	

ND = Not detected MDL = Method Detection Limit J = Indicates an estimated value
MCL = Maximum Contamination Level (40 CFR 141) B = Indicates analyte found in associated method blank
E = Indicates value exceeds calibration range N = Indicates presumptive evidence of a compound

Report of Analysis

Client Sample ID:	701 BRYANTS NURSERY		
Lab Sample ID:	JB64603-12	**Date Sampled:**	04/08/14
Matrix:	DW - Drinking Water	**Date Received:**	04/14/14
Method:	EPA 524.2 REV 4.1	**Percent Solids:**	n/a
Project:	URSMDG:SS#137675, 15541 New Hampshire Avenue, Silver Spring, MD		

VOA List

CAS No.	Surrogate Recoveries	Run# 1	Run# 2	Limits
2199-69-1	1,2-Dichlorobenzene-d4	97%		78-114%
460-00-4	4-Bromofluorobenzene	96%		77-115%

ND = Not detected MDL = Method Detection Limit
MCL = Maximum Contamination Level (40 CFR 141)
E = Indicates value exceeds calibration range

J = Indicates an estimated value
B = Indicates analyte found in associated method blank
N = Indicates presumptive evidence of a compound

Report of Analysis

Client Sample ID:	DUPLICATE		
Lab Sample ID:	JB64603-13	**Date Sampled:**	04/08/14
Matrix:	DW - Drinking Water	**Date Received:**	04/14/14
Method:	EPA 524.2 REV 4.1	**Percent Solids:**	n/a
Project:	URSMDG:SS#137675, 15541 New Hampshire Avenue, Silver Spring, MD		

	File ID	DF	Analyzed	By	Prep Date	Prep Batch	Analytical Batch
Run #1	1B88281.D	1	04/19/14	MD	n/a	n/a	V1B4156
Run #2							

	Purge Volume
Run #1	5.0 ml
Run #2	

VOA List

CAS No.	Compound	Result	MCL	RL	MDL	Units	Q
67-64-1	Acetone	ND		5.0	0.76	ug/l	
78-93-3	2-Butanone	ND		5.0	0.32	ug/l	
71-43-2	Benzene	ND	5.0	0.50	0.028	ug/l	
108-86-1	Bromobenzene	ND		0.50	0.062	ug/l	
74-97-5	Bromochloromethane	ND		0.50	0.054	ug/l	
75-27-4	Bromodichloromethane	ND		0.50	0.034	ug/l	
75-25-2	Bromoform	ND		0.50	0.038	ug/l	
74-83-9	Bromomethane	ND		0.50	0.099	ug/l	
104-51-8	n-Butylbenzene	ND		0.50	0.028	ug/l	
135-98-8	sec-Butylbenzene	ND		0.50	0.17	ug/l	
98-06-6	tert-Butylbenzene	ND		0.50	0.021	ug/l	
75-15-0	Carbon disulfide	ND		0.50	0.051	ug/l	
108-90-7	Chlorobenzene	ND	100	0.50	0.023	ug/l	
75-00-3	Chloroethane	ND		0.50	0.070	ug/l	
67-66-3	Chloroform	ND		0.50	0.066	ug/l	
74-87-3	Chloromethane	ND		0.50	0.078	ug/l	
95-49-8	o-Chlorotoluene	ND		0.50	0.040	ug/l	
106-43-4	p-Chlorotoluene	ND		0.50	0.028	ug/l	
56-23-5	Carbon tetrachloride	ND	5.0	0.50	0.092	ug/l	
75-34-3	1,1-Dichloroethane	ND		0.50	0.026	ug/l	
75-35-4	1,1-Dichloroethylene	ND	7.0	0.50	0.083	ug/l	
563-58-6	1,1-Dichloropropene	ND		0.50	0.061	ug/l	
96-12-8	1,2-Dibromo-3-chloropropane	ND	0.20	1.0	0.12	ug/l	
106-93-4	1,2-Dibromoethane	ND	0.050	0.50	0.048	ug/l	
107-06-2	1,2-Dichloroethane	0.14	5.0	0.50	0.030	ug/l	J
78-87-5	1,2-Dichloropropane	ND	5.0	0.50	0.050	ug/l	
142-28-9	1,3-Dichloropropane	ND		0.50	0.064	ug/l	
594-20-7	2,2-Dichloropropane	ND		0.50	0.064	ug/l	
124-48-1	Dibromochloromethane	ND		0.50	0.036	ug/l	
74-95-3	Dibromomethane	ND		0.50	0.044	ug/l	
75-71-8	Dichlorodifluoromethane	ND		0.50	0.047	ug/l	
541-73-1	m-Dichlorobenzene	ND		0.50	0.060	ug/l	

ND = Not detected MDL = Method Detection Limit J = Indicates an estimated value
MCL = Maximum Contamination Level (40 CFR 141) B = Indicates analyte found in associated method blank
E = Indicates value exceeds calibration range N = Indicates presumptive evidence of a compound

Report of Analysis

Client Sample ID:	DUPLICATE		
Lab Sample ID:	JB64603-13	**Date Sampled:**	04/08/14
Matrix:	DW - Drinking Water	**Date Received:**	04/14/14
Method:	EPA 524.2 REV 4.1	**Percent Solids:**	n/a
Project:	URSMDG:SS#137675, 15541 New Hampshire Avenue, Silver Spring, MD		

VOA List

CAS No.	Compound	Result	MCL	RL	MDL	Units	Q
95-50-1	o-Dichlorobenzene	ND	600	0.50	0.045	ug/l	
106-46-7	p-Dichlorobenzene	ND	75	0.50	0.021	ug/l	
156-60-5	trans-1,2-Dichloroethylene	ND	100	0.50	0.021	ug/l	
156-59-2	cis-1,2-Dichloroethylene	ND	70	0.50	0.067	ug/l	
10061-02-6	trans-1,3-Dichloropropene	ND		0.50	0.026	ug/l	
10061-01-5	cis-1,3-Dichloropropene	ND		0.50	0.022	ug/l	
108-20-3	Di-Isopropyl ether	ND		0.50	0.031	ug/l	
100-41-4	Ethylbenzene	ND	700	0.50	0.024	ug/l	
637-92-3	Ethyl tert Butyl Ether	ND		0.50	0.031	ug/l	
87-68-3	Hexachlorobutadiene	ND		0.50	0.049	ug/l	
110-54-3	Hexane	ND		0.50	0.038	ug/l	
591-78-6	2-Hexanone	ND		2.0	0.12	ug/l	
98-82-8	Isopropylbenzene	ND		0.50	0.051	ug/l	
99-87-6	p-Isopropyltoluene	ND		0.50	0.093	ug/l	
75-09-2	Methylene chloride	ND	5.0	0.50	0.051	ug/l	
1634-04-4	Methyl Tert Butyl Ether	0.33		0.50	0.056	ug/l	J
108-10-1	4-Methyl-2-pentanone	ND		2.0	0.18	ug/l	
91-20-3	Naphthalene	ND		0.50	0.050	ug/l	
103-65-1	n-Propylbenzene	ND		0.50	0.075	ug/l	
100-42-5	Styrene	ND	100	0.50	0.033	ug/l	
994-05-8	tert-Amyl Methyl Ether	ND		0.50	0.048	ug/l	
630-20-6	1,1,1,2-Tetrachloroethane	ND		0.50	0.053	ug/l	
71-55-6	1,1,1-Trichloroethane	ND	200	0.50	0.027	ug/l	
79-34-5	1,1,2,2-Tetrachloroethane	ND		0.50	0.038	ug/l	
79-00-5	1,1,2-Trichloroethane	ND	5.0	0.50	0.059	ug/l	
87-61-6	1,2,3-Trichlorobenzene	ND		0.50	0.059	ug/l	
96-18-4	1,2,3-Trichloropropane	ND		0.50	0.066	ug/l	
120-82-1	1,2,4-Trichlorobenzene	ND	70	0.50	0.045	ug/l	
95-63-6	1,2,4-Trimethylbenzene	ND		0.50	0.081	ug/l	
108-67-8	1,3,5-Trimethylbenzene	ND		0.50	0.075	ug/l	
127-18-4	Tetrachloroethylene	ND	5.0	0.50	0.047	ug/l	
108-88-3	Toluene	ND	1000	0.50	0.071	ug/l	
79-01-6	Trichloroethylene	ND	5.0	0.50	0.030	ug/l	
75-69-4	Trichlorofluoromethane	ND		1.0	0.080	ug/l	
75-65-0	Tertiary Butyl Alcohol	ND		5.0	0.54	ug/l	
75-01-4	Vinyl chloride	ND	2.0	0.50	0.043	ug/l	
	m,p-Xylene	ND		0.50	0.11	ug/l	
95-47-6	o-Xylene	ND		0.50	0.046	ug/l	
1330-20-7	Xylenes (total)	ND	10000	0.50	0.046	ug/l	

ND = Not detected MDL = Method Detection Limit J = Indicates an estimated value
MCL = Maximum Contamination Level (40 CFR 141) B = Indicates analyte found in associated method blank
E = Indicates value exceeds calibration range N = Indicates presumptive evidence of a compound

Report of Analysis

Client Sample ID:	DUPLICATE		
Lab Sample ID:	JB64603-13	**Date Sampled:**	04/08/14
Matrix:	DW - Drinking Water	**Date Received:**	04/14/14
Method:	EPA 524.2 REV 4.1	**Percent Solids:**	n/a
Project:	URSMDG:SS#137675, 15541 New Hampshire Avenue, Silver Spring, MD		

VOA List

CAS No.	Surrogate Recoveries	Run# 1	Run# 2	Limits
2199-69-1	1,2-Dichlorobenzene-d4	100%		78-114%
460-00-4	4-Bromofluorobenzene	97%		77-115%

ND = Not detected MDL = Method Detection Limit
MCL = Maximum Contamination Level (40 CFR 141)
E = Indicates value exceeds calibration range

J = Indicates an estimated value
B = Indicates analyte found in associated method blank
N = Indicates presumptive evidence of a compound

Report of Analysis

Client Sample ID:	AMBIENT BLANK - 700 BNR		
Lab Sample ID:	JB64603-14	**Date Sampled:**	04/08/14
Matrix:	DW - Drinking Water	**Date Received:**	04/14/14
Method:	EPA 524.2 REV 4.1	**Percent Solids:**	n/a
Project:	URSMDG:SS#137675, 15541 New Hampshire Avenue, Silver Spring, MD		

	File ID	DF	Analyzed	By	Prep Date	Prep Batch	Analytical Batch
Run #1	1B88296.D	1	04/19/14	MD	n/a	n/a	V1B4157
Run #2							

	Purge Volume
Run #1	5.0 ml
Run #2	

VOA List

CAS No.	Compound	Result	MCL	RL	MDL	Units	Q
67-64-1	Acetone	2.9		5.0	0.76	ug/l	J
78-93-3	2-Butanone	ND		5.0	0.32	ug/l	
71-43-2	Benzene	ND	5.0	0.50	0.028	ug/l	
108-86-1	Bromobenzene	ND		0.50	0.062	ug/l	
74-97-5	Bromochloromethane	ND		0.50	0.054	ug/l	
75-27-4	Bromodichloromethane	ND		0.50	0.034	ug/l	
75-25-2	Bromoform	ND		0.50	0.038	ug/l	
74-83-9	Bromomethane	ND		0.50	0.099	ug/l	
104-51-8	n-Butylbenzene	ND		0.50	0.028	ug/l	
135-98-8	sec-Butylbenzene	ND		0.50	0.17	ug/l	
98-06-6	tert-Butylbenzene	ND		0.50	0.021	ug/l	
75-15-0	Carbon disulfide	ND		0.50	0.051	ug/l	
108-90-7	Chlorobenzene	ND	100	0.50	0.023	ug/l	
75-00-3	Chloroethane	ND		0.50	0.070	ug/l	
67-66-3	Chloroform	0.10		0.50	0.066	ug/l	J
74-87-3	Chloromethane	ND		0.50	0.078	ug/l	
95-49-8	o-Chlorotoluene	ND		0.50	0.040	ug/l	
106-43-4	p-Chlorotoluene	ND		0.50	0.028	ug/l	
56-23-5	Carbon tetrachloride	ND	5.0	0.50	0.092	ug/l	
75-34-3	1,1-Dichloroethane	ND		0.50	0.026	ug/l	
75-35-4	1,1-Dichloroethylene	ND	7.0	0.50	0.083	ug/l	
563-58-6	1,1-Dichloropropene	ND		0.50	0.061	ug/l	
96-12-8	1,2-Dibromo-3-chloropropane	ND	0.20	1.0	0.12	ug/l	
106-93-4	1,2-Dibromoethane	ND	0.050	0.50	0.048	ug/l	
107-06-2	1,2-Dichloroethane	ND	5.0	0.50	0.030	ug/l	
78-87-5	1,2-Dichloropropane	ND	5.0	0.50	0.050	ug/l	
142-28-9	1,3-Dichloropropane	ND		0.50	0.064	ug/l	
594-20-7	2,2-Dichloropropane	ND		0.50	0.064	ug/l	
124-48-1	Dibromochloromethane	ND		0.50	0.036	ug/l	
74-95-3	Dibromomethane	ND		0.50	0.044	ug/l	
75-71-8	Dichlorodifluoromethane	ND		0.50	0.047	ug/l	
541-73-1	m-Dichlorobenzene	ND		0.50	0.060	ug/l	

ND = Not detected MDL = Method Detection Limit J = Indicates an estimated value
MCL = Maximum Contamination Level (40 CFR 141) B = Indicates analyte found in associated method blank
E = Indicates value exceeds calibration range N = Indicates presumptive evidence of a compound

Report of Analysis

Client Sample ID:	AMBIENT BLANK - 700 BNR		
Lab Sample ID:	JB64603-14	**Date Sampled:**	04/08/14
Matrix:	DW - Drinking Water	**Date Received:**	04/14/14
Method:	EPA 524.2 REV 4.1	**Percent Solids:**	n/a
Project:	URSMDG:SS#137675, 15541 New Hampshire Avenue, Silver Spring, MD		

VOA List

CAS No.	Compound	Result	MCL	RL	MDL	Units	Q
95-50-1	o-Dichlorobenzene	ND	600	0.50	0.045	ug/l	
106-46-7	p-Dichlorobenzene	ND	75	0.50	0.021	ug/l	
156-60-5	trans-1,2-Dichloroethylene	ND	100	0.50	0.021	ug/l	
156-59-2	cis-1,2-Dichloroethylene	ND	70	0.50	0.067	ug/l	
10061-02-6	trans-1,3-Dichloropropene	ND		0.50	0.026	ug/l	
10061-01-5	cis-1,3-Dichloropropene	ND		0.50	0.022	ug/l	
108-20-3	Di-Isopropyl ether	ND		0.50	0.031	ug/l	
100-41-4	Ethylbenzene	ND	700	0.50	0.024	ug/l	
637-92-3	Ethyl tert Butyl Ether	ND		0.50	0.031	ug/l	
87-68-3	Hexachlorobutadiene	ND		0.50	0.049	ug/l	
110-54-3	Hexane	ND		0.50	0.038	ug/l	
591-78-6	2-Hexanone	ND		2.0	0.12	ug/l	
98-82-8	Isopropylbenzene	ND		0.50	0.051	ug/l	
99-87-6	p-Isopropyltoluene	ND		0.50	0.093	ug/l	
75-09-2	Methylene chloride	ND	5.0	0.50	0.051	ug/l	
1634-04-4	Methyl Tert Butyl Ether	ND		0.50	0.056	ug/l	
108-10-1	4-Methyl-2-pentanone	ND		2.0	0.18	ug/l	
91-20-3	Naphthalene	ND		0.50	0.050	ug/l	
103-65-1	n-Propylbenzene	ND		0.50	0.075	ug/l	
100-42-5	Styrene	ND	100	0.50	0.033	ug/l	
994-05-8	tert-Amyl Methyl Ether	ND		0.50	0.048	ug/l	
630-20-6	1,1,1,2-Tetrachloroethane	ND		0.50	0.053	ug/l	
71-55-6	1,1,1-Trichloroethane	ND	200	0.50	0.027	ug/l	
79-34-5	1,1,2,2-Tetrachloroethane	ND		0.50	0.038	ug/l	
79-00-5	1,1,2-Trichloroethane	ND	5.0	0.50	0.059	ug/l	
87-61-6	1,2,3-Trichlorobenzene	ND		0.50	0.059	ug/l	
96-18-4	1,2,3-Trichloropropane	ND		0.50	0.066	ug/l	
120-82-1	1,2,4-Trichlorobenzene	ND	70	0.50	0.045	ug/l	
95-63-6	1,2,4-Trimethylbenzene	ND		0.50	0.081	ug/l	
108-67-8	1,3,5-Trimethylbenzene	ND		0.50	0.075	ug/l	
127-18-4	Tetrachloroethylene	ND	5.0	0.50	0.047	ug/l	
108-88-3	Toluene	0.096	1000	0.50	0.071	ug/l	J
79-01-6	Trichloroethylene	ND	5.0	0.50	0.030	ug/l	
75-69-4	Trichlorofluoromethane	ND		1.0	0.080	ug/l	
75-65-0	Tertiary Butyl Alcohol	1.0		5.0	0.54	ug/l	J
75-01-4	Vinyl chloride	ND	2.0	0.50	0.043	ug/l	
	m,p-Xylene	ND		0.50	0.11	ug/l	
95-47-6	o-Xylene	0.094		0.50	0.046	ug/l	J
1330-20-7	Xylenes (total)	0.094	10000	0.50	0.046	ug/l	J

ND = Not detected MDL = Method Detection Limit J = Indicates an estimated value
MCL = Maximum Contamination Level (40 CFR 141) B = Indicates analyte found in associated method blank
E = Indicates value exceeds calibration range N = Indicates presumptive evidence of a compound

Report of Analysis

Client Sample ID:	AMBIENT BLANK - 700 BNR		
Lab Sample ID:	JB64603-14	**Date Sampled:**	04/08/14
Matrix:	DW - Drinking Water	**Date Received:**	04/14/14
Method:	EPA 524.2 REV 4.1	**Percent Solids:**	n/a
Project:	URSMDG:SS#137675, 15541 New Hampshire Avenue, Silver Spring, MD		

VOA List

CAS No.	Surrogate Recoveries	Run# 1	Run# 2	Limits
2199-69-1	1,2-Dichlorobenzene-d4	95%		78-114%
460-00-4	4-Bromofluorobenzene	92%		77-115%

ND = Not detected MDL = Method Detection Limit
MCL = Maximum Contamination Level (40 CFR 141)
E = Indicates value exceeds calibration range

J = Indicates an estimated value
B = Indicates analyte found in associated method blank
N = Indicates presumptive evidence of a compound

Report of Analysis

Client Sample ID:	TRIP BLANK		
Lab Sample ID:	JB64603-15	**Date Sampled:**	04/10/14
Matrix:	DW - Drinking Water TB	**Date Received:**	04/14/14
Method:	EPA 524.2 REV 4.1	**Percent Solids:**	n/a
Project:	URSMDG:SS#137675, 15541 New Hampshire Avenue, Silver Spring, MD		

	File ID	DF	Analyzed	By	Prep Date	Prep Batch	Analytical Batch
Run #1	1B88297.D	1	04/19/14	MD	n/a	n/a	V1B4157
Run #2							

	Purge Volume
Run #1	5.0 ml
Run #2	

VOA List

CAS No.	Compound	Result	MCL	RL	MDL	Units	Q
67-64-1	Acetone	ND		5.0	0.76	ug/l	
78-93-3	2-Butanone	ND		5.0	0.32	ug/l	
71-43-2	Benzene	ND	5.0	0.50	0.028	ug/l	
108-86-1	Bromobenzene	ND		0.50	0.062	ug/l	
74-97-5	Bromochloromethane	ND		0.50	0.054	ug/l	
75-27-4	Bromodichloromethane	ND		0.50	0.034	ug/l	
75-25-2	Bromoform	ND		0.50	0.038	ug/l	
74-83-9	Bromomethane	ND		0.50	0.099	ug/l	
104-51-8	n-Butylbenzene	ND		0.50	0.028	ug/l	
135-98-8	sec-Butylbenzene	ND		0.50	0.17	ug/l	
98-06-6	tert-Butylbenzene	ND		0.50	0.021	ug/l	
75-15-0	Carbon disulfide	ND		0.50	0.051	ug/l	
108-90-7	Chlorobenzene	ND	100	0.50	0.023	ug/l	
75-00-3	Chloroethane	ND		0.50	0.070	ug/l	
67-66-3	Chloroform	ND		0.50	0.066	ug/l	
74-87-3	Chloromethane	ND		0.50	0.078	ug/l	
95-49-8	o-Chlorotoluene	ND		0.50	0.040	ug/l	
106-43-4	p-Chlorotoluene	ND		0.50	0.028	ug/l	
56-23-5	Carbon tetrachloride	ND	5.0	0.50	0.092	ug/l	
75-34-3	1,1-Dichloroethane	ND		0.50	0.026	ug/l	
75-35-4	1,1-Dichloroethylene	ND	7.0	0.50	0.083	ug/l	
563-58-6	1,1-Dichloropropene	ND		0.50	0.061	ug/l	
96-12-8	1,2-Dibromo-3-chloropropane	ND	0.20	1.0	0.12	ug/l	
106-93-4	1,2-Dibromoethane	ND	0.050	0.50	0.048	ug/l	
107-06-2	1,2-Dichloroethane	ND	5.0	0.50	0.030	ug/l	
78-87-5	1,2-Dichloropropane	ND	5.0	0.50	0.050	ug/l	
142-28-9	1,3-Dichloropropane	ND		0.50	0.064	ug/l	
594-20-7	2,2-Dichloropropane	ND		0.50	0.064	ug/l	
124-48-1	Dibromochloromethane	ND		0.50	0.036	ug/l	
74-95-3	Dibromomethane	ND		0.50	0.044	ug/l	
75-71-8	Dichlorodifluoromethane	ND		0.50	0.047	ug/l	
541-73-1	m-Dichlorobenzene	ND		0.50	0.060	ug/l	

ND = Not detected MDL = Method Detection Limit J = Indicates an estimated value
MCL = Maximum Contamination Level (40 CFR 141) B = Indicates analyte found in associated method blank
E = Indicates value exceeds calibration range N = Indicates presumptive evidence of a compound

Report of Analysis

Client Sample ID:	TRIP BLANK		
Lab Sample ID:	JB64603-15	**Date Sampled:**	04/10/14
Matrix:	DW - Drinking Water TB	**Date Received:**	04/14/14
Method:	EPA 524.2 REV 4.1	**Percent Solids:**	n/a
Project:	URSMDG:SS#137675, 15541 New Hampshire Avenue, Silver Spring, MD		

VOA List

CAS No.	Compound	Result	MCL	RL	MDL	Units	Q
95-50-1	o-Dichlorobenzene	ND	600	0.50	0.045	ug/l	
106-46-7	p-Dichlorobenzene	ND	75	0.50	0.021	ug/l	
156-60-5	trans-1,2-Dichloroethylene	ND	100	0.50	0.021	ug/l	
156-59-2	cis-1,2-Dichloroethylene	ND	70	0.50	0.067	ug/l	
10061-02-6	trans-1,3-Dichloropropene	ND		0.50	0.026	ug/l	
10061-01-5	cis-1,3-Dichloropropene	ND		0.50	0.022	ug/l	
108-20-3	Di-Isopropyl ether	ND		0.50	0.031	ug/l	
100-41-4	Ethylbenzene	ND	700	0.50	0.024	ug/l	
637-92-3	Ethyl tert Butyl Ether	ND		0.50	0.031	ug/l	
87-68-3	Hexachlorobutadiene	ND		0.50	0.049	ug/l	
110-54-3	Hexane	ND		0.50	0.038	ug/l	
591-78-6	2-Hexanone	ND		2.0	0.12	ug/l	
98-82-8	Isopropylbenzene	ND		0.50	0.051	ug/l	
99-87-6	p-Isopropyltoluene	ND		0.50	0.093	ug/l	
75-09-2	Methylene chloride	ND	5.0	0.50	0.051	ug/l	
1634-04-4	Methyl Tert Butyl Ether	ND		0.50	0.056	ug/l	
108-10-1	4-Methyl-2-pentanone	ND		2.0	0.18	ug/l	
91-20-3	Naphthalene	ND		0.50	0.050	ug/l	
103-65-1	n-Propylbenzene	ND		0.50	0.075	ug/l	
100-42-5	Styrene	ND	100	0.50	0.033	ug/l	
994-05-8	tert-Amyl Methyl Ether	ND		0.50	0.048	ug/l	
630-20-6	1,1,1,2-Tetrachloroethane	ND		0.50	0.053	ug/l	
71-55-6	1,1,1-Trichloroethane	ND	200	0.50	0.027	ug/l	
79-34-5	1,1,2,2-Tetrachloroethane	ND		0.50	0.038	ug/l	
79-00-5	1,1,2-Trichloroethane	ND	5.0	0.50	0.059	ug/l	
87-61-6	1,2,3-Trichlorobenzene	ND		0.50	0.059	ug/l	
96-18-4	1,2,3-Trichloropropane	ND		0.50	0.066	ug/l	
120-82-1	1,2,4-Trichlorobenzene	ND	70	0.50	0.045	ug/l	
95-63-6	1,2,4-Trimethylbenzene	ND		0.50	0.081	ug/l	
108-67-8	1,3,5-Trimethylbenzene	ND		0.50	0.075	ug/l	
127-18-4	Tetrachloroethylene	ND	5.0	0.50	0.047	ug/l	
108-88-3	Toluene	ND	1000	0.50	0.071	ug/l	
79-01-6	Trichloroethylene	ND	5.0	0.50	0.030	ug/l	
75-69-4	Trichlorofluoromethane	ND		1.0	0.080	ug/l	
75-65-0	Tertiary Butyl Alcohol	ND		5.0	0.54	ug/l	
75-01-4	Vinyl chloride	ND	2.0	0.50	0.043	ug/l	
	m,p-Xylene	ND		0.50	0.11	ug/l	
95-47-6	o-Xylene	ND		0.50	0.046	ug/l	
1330-20-7	Xylenes (total)	ND	10000	0.50	0.046	ug/l	

ND = Not detected MDL = Method Detection Limit J = Indicates an estimated value
MCL = Maximum Contamination Level (40 CFR 141) B = Indicates analyte found in associated method blank
E = Indicates value exceeds calibration range N = Indicates presumptive evidence of a compound

Report of Analysis

Client Sample ID:	TRIP BLANK		
Lab Sample ID:	JB64603-15	**Date Sampled:**	04/10/14
Matrix:	DW - Drinking Water TB	**Date Received:**	04/14/14
Method:	EPA 524.2 REV 4.1	**Percent Solids:**	n/a
Project:	URSMDG:SS#137675, 15541 New Hampshire Avenue, Silver Spring, MD		

VOA List

CAS No.	Surrogate Recoveries	Run# 1	Run# 2	Limits
2199-69-1	1,2-Dichlorobenzene-d4	99%		78-114%
460-00-4	4-Bromofluorobenzene	94%		77-115%

ND = Not detected MDL = Method Detection Limit
MCL = Maximum Contamination Level (40 CFR 141)
E = Indicates value exceeds calibration range

J = Indicates an estimated value
B = Indicates analyte found in associated method blank
N = Indicates presumptive evidence of a compound

New Jersey

ACCUTEST LABORATORIES

Misc. Forms

Custody Documents and Other Forms

Includes the following where applicable:

- Chain of Custody

Fedex - 6020-0490-0970

Shell Oil Products Chain Of Custody Record

JB64603

URS

LAB (LOCATION)
- [x] ACCUTEST ( )
- [ ] CALSCIENCE ( )
- [ ] TESTAMERICA ( )
- [ ] Other ( )

Lab Vendor # 1813640 (Accutest)

Please Check Appropriate Box:
- [x] ENV. SERVICES
- [ ] MOTIVA RETAIL
- [ ] SHELL RETAIL
- [ ] MOTIVA SD&CM
- [ ] CONSULTANT
- [ ] LUBES
- [ ] SHELL PIPELINE
- [ ] OTHER

Print Bill To Contact Name: Adriane Rogers

PO #

INCIDENT # (ENV SERVICES): 9 7 4 3 6 9 7 7 — [ ] CHECK IF NO INCIDENT # APPLIES

SAP #: 1 3 7 6 7 5

DATE: 4/11/14

Page 1 of 2

SAMPLING COMPANY: URS CORPORATION

LOG CODE:

ADDRESS: 12420 Milestone Center Drive Suite 150, Germantown, MD 20876

PROJECT CONTACT (Hardcopy or PDF Report to): Adriane Rogers

TELEPHONE: 301-820-3000 FAX: 301-820-3409 Bill To Contact E-MAIL: adriane.rogers@urs.com

SITE ADDRESS: Street and City: 15541 New Hampshire Avenue, Silver Spring State: MD GLOBAL ID NO.:

EDF DELIVERABLE TO (Name, Company, Office Location): Adriane Rogers PHONE NO.: 301-820-3241 E-MAIL: adriane.rogers@urs.com CONSULTANT PROJECT NO.: 49207687 (137675)

SAMPLER NAME(S) (Print): K. Hall, E. Gonzalez

LAB USE ONLY

TURNAROUND TIME (CALENDAR DAYS): [x] STANDARD (14 DAY) [ ] 5 DAYS [ ] 3 DAYS [ ] 2 DAYS [ ] 24 HOURS [ ] RESULTS NEEDED ON WEEKEND

[ ] LA - RWQCB REPORT FORMAT [ ] UST AGENCY:

DELIVERABLES: [ ] LEVEL 1 [ ] LEVEL 2 [ ] LEVEL 3 [x] LEVEL 4 [ ] OTHER (SPECIFY)

TEMPERATURE ON RECEIPT C°: Cooler #1 2.1 °C Cooler #2 Cooler #3

SPECIAL INSTRUCTIONS OR NOTES:
- [x] SHELL CONTRACT RATE APPLIES
- [ ] STATE REIMBURSEMENT RATE APPLIES
- [ ] EDD NOT NEEDED
- [ ] RECEIPT VERIFICATION REQUESTED
- [ ] PROVIDE LEDD DISK

REQUESTED ANALYSIS: UNIT COST / NON-UNIT COST

FIELD NOTES:

TEMPERATURE ON RECEIPT C°

Container PID Readings or Laboratory Notes

LAB USE ONLY	Field Sample Identification	SAMPLING DATE	SAMPLING TIME	MATRIX	PRESERVATIVE HCL	HNO3	H2SO4	NONE	OTHER	NO. OF CONT.	Full List VOCs + oxy 5 (524.2)	Use for Matrix Spike (MS) and MS duplicate
1	600 Bryants Nursery	4/8	1815	DW	x					9	X	
2	601 Bryants Nursery	4/10	1032	DW	x					3	X	
—	~~610 Bryants Nursery~~			DW	x					3	X	V1177
3	611 Bryants Nursery	4/8	1740	DW	x					3	X	
4	621 Bryants Nursery	4/8	1745	DW	x					3	X	
5	640 Bryants Nursery	4/10	0759	DW	x					3	X	
6	650 Bryants Nursery	4/8	0758	DW	x					3	X	
7	651 Bryants Nursery	4/8	1158	DW	x					3	X	
8	660 Bryants Nursery	4/8	0910	DW	x					3	X	
9	661 Bryants Nursery	4/10	0905	DW	x					3	X	

Relinquished by: (Signature)	Received by: (Signature)	Date:	Time:
Kathy Hall	To FedEx	4/14/14	10:20
Fedex	[signature]		

05/2/06 Revision

20 of

Custody Seal - 514

5.1

5

JB64603: Chain of Custody
Page 1 of 3

Fed ex - 6020 6490 6970

LAB (LOCATION)
- [x] ACCUTEST ( )
- [ ] CALSCIENCE ( )
- [ ] TESTAMERICA ( )
- [ ] Other ( )

Lab Vendor # 1813640 (Accutest)

Shell Oil Products Chain Of Custody Record

JB64603

URS

Please Check Appropriate Box:
- [x] ENV. SERVICES
- [ ] MOTIVA RETAIL
- [ ] SHELL RETAIL
- [ ] MOTIVA SD&CM
- [ ] CONSULTANT
- [ ] LUBES
- [ ] SHELL PIPELINE
- [ ] OTHER

Print Bill To Contact Name: Adriane Rogers

PO #

INCIDENT # (ENV SERVICES): 9 7 4 3 6 9 7 7

SAP #: 1 3 7 6 7 5

- [ ] CHECK IF NO INCIDENT # APPLIES

DATE: 4/11/14

Page 2 of 2

SAMPLING COMPANY: URS CORPORATION

LOG CODE:

ADDRESS: 12420 Milestone Center Drive Suite 150, Germantown, MD 20876

SITE ADDRESS: Street and City: 15541 New Hampshire Avenue, Silver Spring

State: MD

GLOBAL ID NO.:

PROJECT CONTACT (Hardcopy or PDF Report to): Adriane Rogers

EDF DELIVERABLE TO (Name, Company, Office Location): Adriane Rogers

PHONE NO.: 301-820-3241

E-MAIL: adriane.rogers@urs.com

CONSULTANT PROJECT NO.: 49207687 (137675)

TELEPHONE: 301-820-3000

FAX: 301-820-3409

Bill To Contact E-MAIL: adriane.rogers@urs.com

SAMPLER NAME(S) (Print): K. Hall, F. Gonzalez

LAB USE ONLY

TURNAROUND TIME (CALENDAR DAYS):
- [x] STANDARD (14 DAY)
- [ ] 5 DAYS
- [ ] 3 DAYS
- [ ] 2 DAYS
- [ ] 24 HOURS
- [ ] RESULTS NEEDED ON WEEKEND

- [ ] LA - RWQCB REPORT FORMAT
- [ ] UST AGENCY:

DELIVERABLES:
- [ ] LEVEL 1
- [ ] LEVEL 2
- [ ] LEVEL 3
- [x] LEVEL 4
- [ ] OTHER (SPECIFY)

TEMPERATURE ON RECEIPT C°: Cooler #1 2.1°C; Cooler #2; Cooler #3

SPECIAL INSTRUCTIONS OR NOTES:
- [x] SHELL CONTRACT RATE APPLIES
- [ ] STATE REIMBURSEMENT RATE APPLIES
- [ ] EDD NOT NEEDED
- [ ] RECEIPT VERIFICATION REQUESTED
- [ ] PROVIDE LEDD DISK

REQUESTED ANALYSIS

LAB USE ONLY	Field Sample Identification	SAMPLING DATE	SAMPLING TIME	MATRIX	PRESERVATIVE HCL	HNO3	H2SO4	NONE	OTHER	NO. OF CONT.	Full List VOCs + oxy 5 (524.2) UNIT COST	NON-UNIT COST
10	670 Bryants Nursery	4/8	1733	DW	x					3	X	
11	700 Bryants Nursery	4/8	1715	DW	x					3	X	
12	701 Bryants Nursery	4/8	1730	DW	x					3	X	
13	Duplicate	4/8	0735	DW	x					3	X	
14	Ambient Blank - 700 BNR	4/8	1718	DW	x					3	X	
15	Trip Blank	3/27	0830	DW	x					2	X	

FIELD NOTES:

TEMPERATURE ON RECEIPT C°

Container PID Readings or Laboratory Notes

Relinquished by: (Signature)	Received by: (Signature)	Date:	Time:
Kathy Hall	To FedEx		
Relinquished by: (Signature) 4/14/14 10:20	Received by: (Signature)	Date:	Time:
Relinquished by: (Signature)	Received by: (Signature)	Date:	Time:

05/2/06 Revision

2 BGT

Custody Seal - 514

5.1

5

JB64603: Chain of Custody
Page 2 of 3

Accutest Laboratories Sample Receipt Summary

Accutest Job Number: JB64603 **Client:** **Project:**

Date / Time Received: 4/14/2014 **Delivery Method:** **Airbill #'s:**

Cooler Temps (Initial/Adjusted): #1: (2.1/2.1); 0

Cooler Security	Y	or N		Y	or N
1. Custody Seals Present:	☑	☐	3. COC Present:	☑	☐
2. Custody Seals Intact:	☑	☐	4. Smpl Dates/Time OK	☑	☐

Cooler Temperature	Y	or N
1. Temp criteria achieved:	☑	☐
2. Cooler temp verification:	IR Gun	
3. Cooler media:	Ice (Bag)	
4. No. Coolers:	1	

Quality Control _Preservatio	Y	or N	N/A
1. Trip Blank present / cooler:	☑	☐	☐
2. Trip Blank listed on COC:	☑	☐	☐
3. Samples preserved properly:	☑	☐	
4. VOCs headspace free:	☑	☐	☐

Sample Integrity - Documentation	Y	or N
1. Sample labels present on bottles:	☑	☐
2. Container labeling complete:	☑	☐
3. Sample container label / COC agree:	☑	☐

Sample Integrity - Condition	Y	or N
1. Sample recvd within HT:	☑	☐
2. All containers accounted for:	☑	☐
3. Condition of sample:	Intact	

Sample Integrity - Instructions	Y	or N	N/A
1. Analysis requested is clear:	☑	☐	
2. Bottles received for unspecified tests	☐	☑	
3. Sufficient volume recvd for analysis:	☑	☐	
4. Compositing instructions clear:	☐	☐	☑
5. Filtering instructions clear:	☐	☐	☑

Comments

Accutest Laboratories
V:732.329.0200
2235 US Highway 130
F: 732.329.3499
Dayton, New Jersey
www/accutest.com

JB64603: Chain of Custody
Page 3 of 3

Appendix C

Historical Dissolved-Phase Concentrations Graphs

Onsite Groundwater Concentration Trends

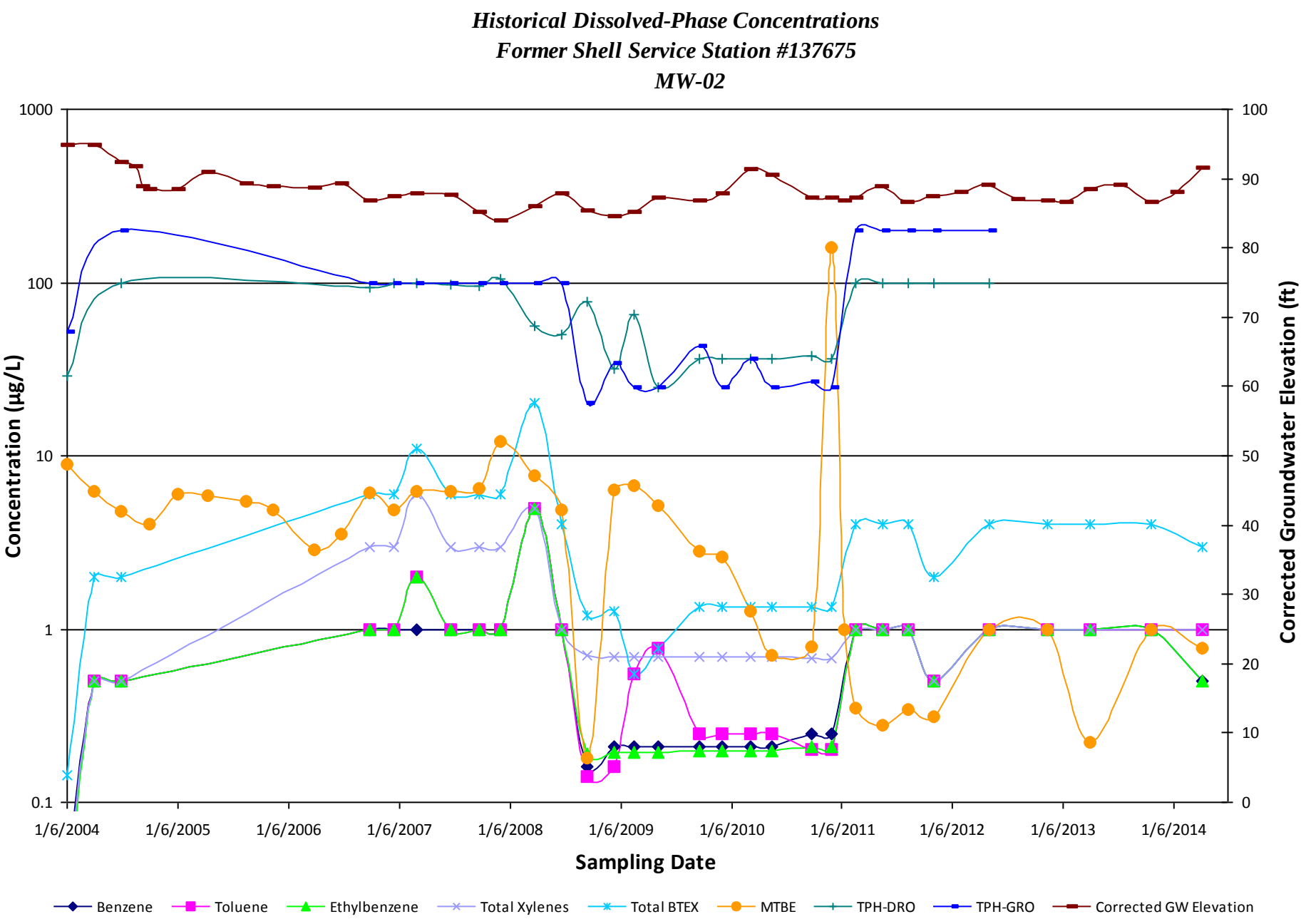
Historical Dissolved-Phase Concentrations
Former Shell Service Station #137675
MW-02
Concentration (µg/L)
1000
100
10
1
0.1
Corrected Groundwater Elevation (ft)
100
90
80
70
60
50
40
30
20
10
0
1/6/2004
1/6/2005
1/6/2006
1/6/2007
1/6/2008
1/6/2009
1/6/2010
1/6/2011
1/6/2012
1/6/2013
1/6/2014
Sampling Date
Benzene
Toluene
Ethylbenzene
Total Xylenes
Total BTEX
MTBE
TPH-DRO
TPH-GRO
Corrected GW Elevation

Historical Dissolved-Phase Concentrations
Former Shell Service Station #137675
MW-04

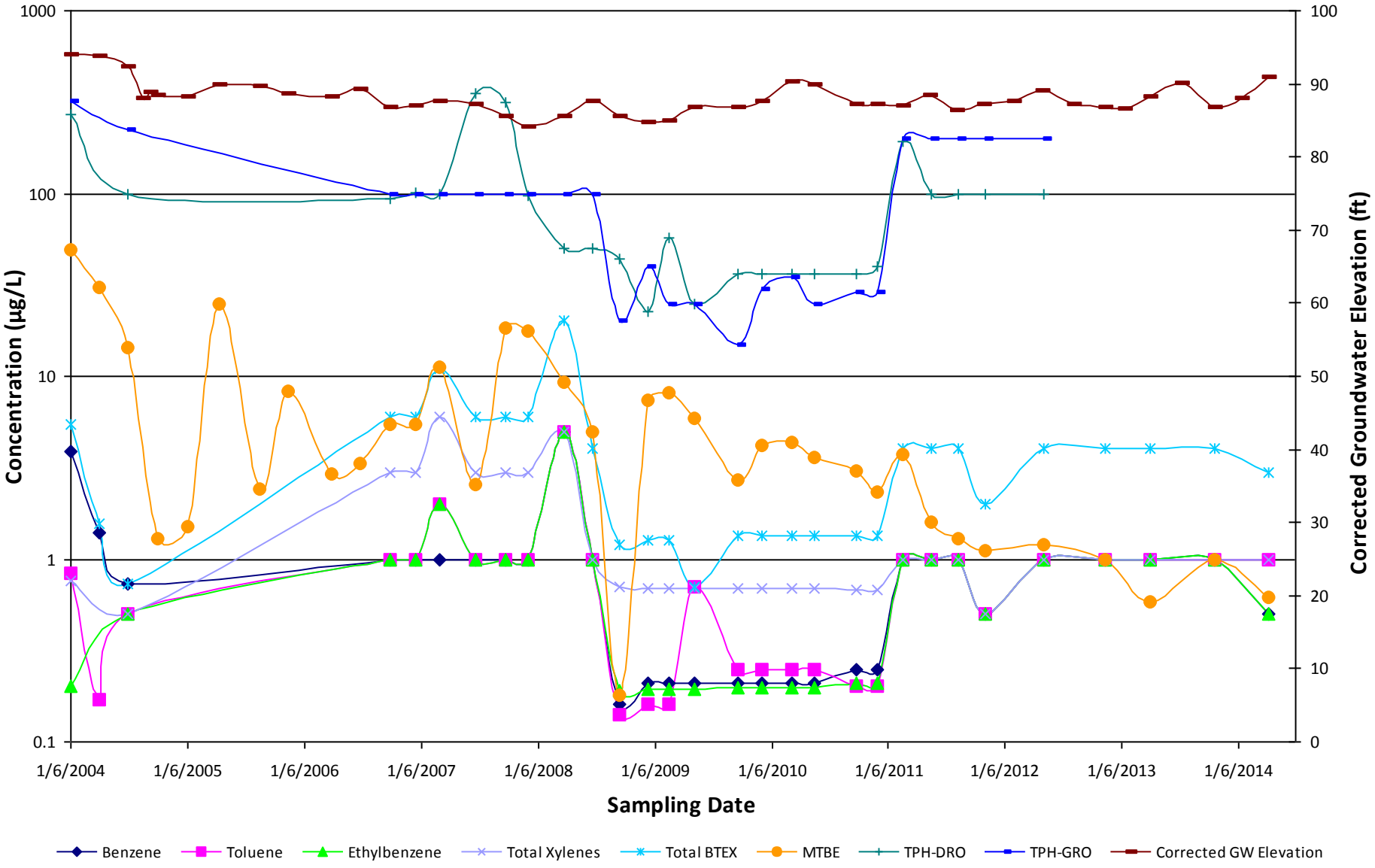

Historical Dissolved-Phase Concentrations
Former Shell Service Station #137675
RW-01

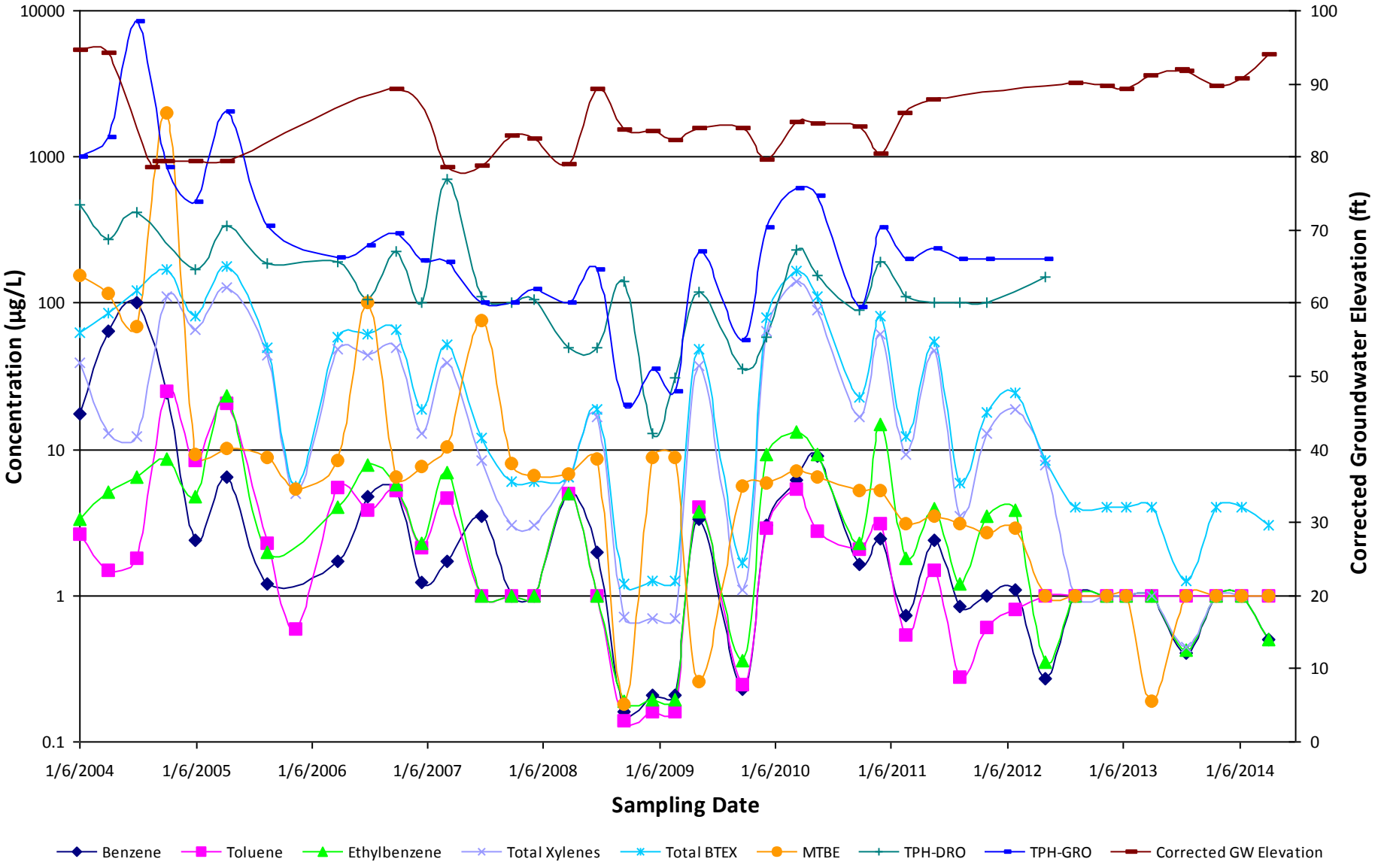

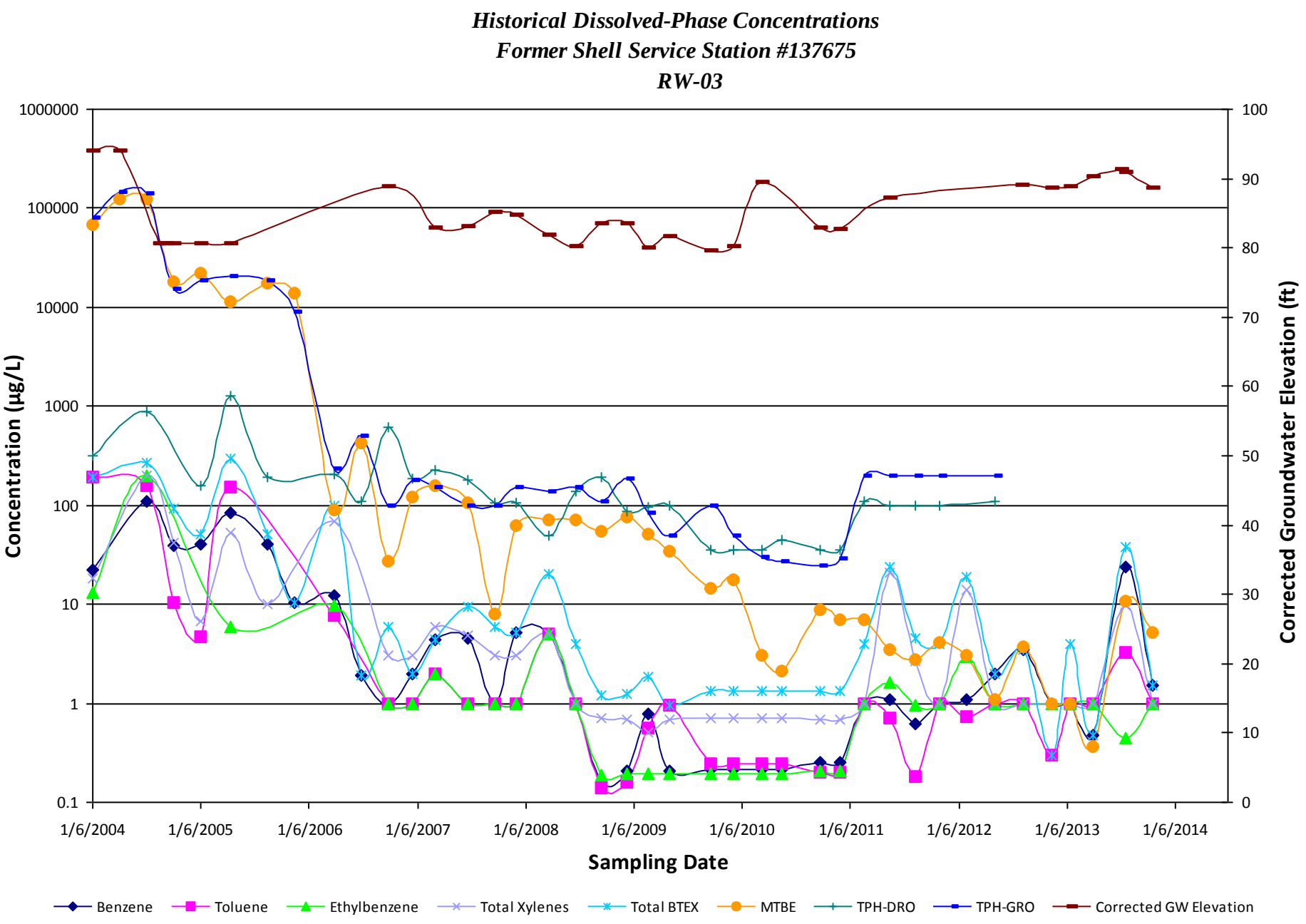
Historical Dissolved-Phase Concentrations
Former Shell Service Station #137675
RW-03
Concentration (µg/L)
1000000
100000
10000
1000
100
10
1
0.1
Corrected Groundwater Elevation (ft)
100
90
80
70
60
50
40
30
20
10
0
1/6/2004
1/6/2005
1/6/2006
1/6/2007
1/6/2008
1/6/2009
1/6/2010
1/6/2011
1/6/2012
1/6/2013
1/6/2014
Sampling Date
Benzene
Toluene
Ethylbenzene
Total Xylenes
Total BTEX
MTBE
TPH-DRO
TPH-GRO
Corrected GW Elevation

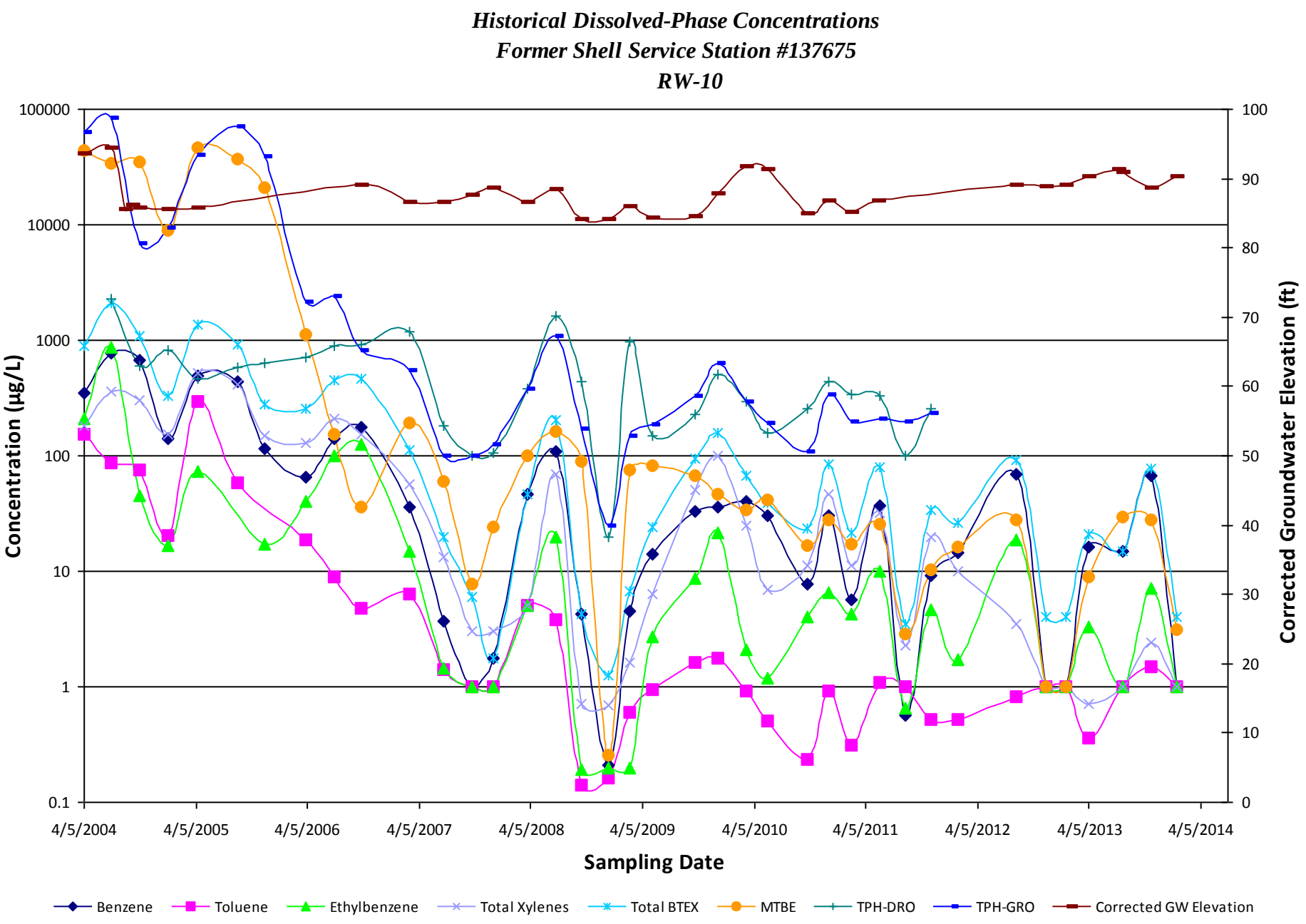
Historical Dissolved-Phase Concentrations
Former Shell Service Station #137675
RW-10
Concentration (µg/L)
Corrected Groundwater Elevation (ft)
Sampling Date
100000
10000
1000
100
10
1
0.1
100
90
80
70
60
50
40
30
20
10
0
4/5/2004
4/5/2005
4/5/2006
4/5/2007
4/5/2008
4/5/2009
4/5/2010
4/5/2011
4/5/2012
4/5/2013
4/5/2014
Benzene
Toluene
Ethylbenzene
Total Xylenes
Total BTEX
MTBE
TPH-DRO
TPH-GRO
Corrected GW Elevation

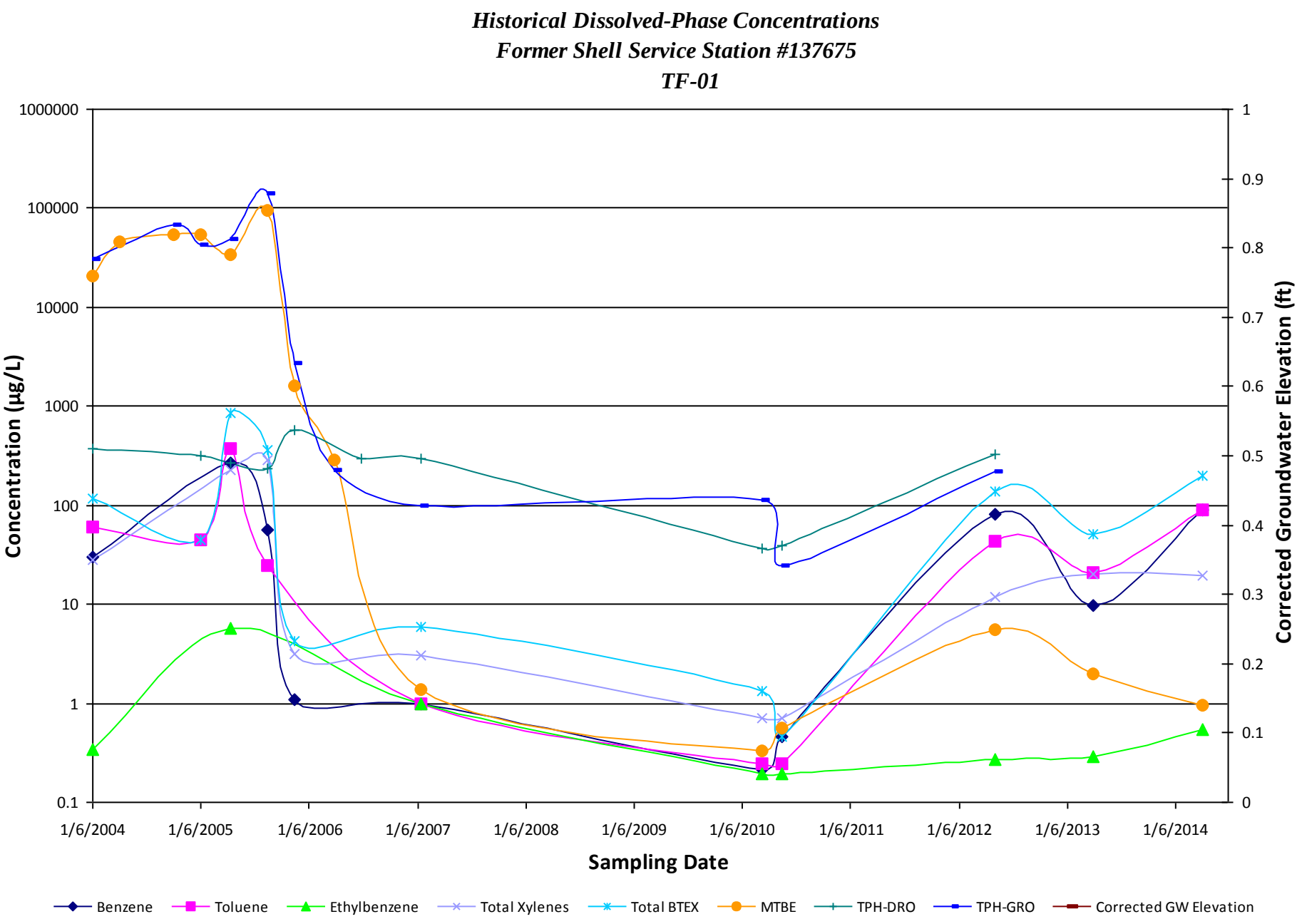
Historical Dissolved-Phase Concentrations
Former Shell Service Station #137675
TF-01
Concentration (µg/L)
1000000
100000
10000
1000
100
10
1
0.1
Corrected Groundwater Elevation (ft)
1
0.9
0.8
0.7
0.6
0.5
0.4
0.3
0.2
0.1
0
1/6/2004
1/6/2005
1/6/2006
1/6/2007
1/6/2008
1/6/2009
1/6/2010
1/6/2011
1/6/2012
1/6/2013
1/6/2014
Sampling Date
Benzene
Toluene
Ethylbenzene
Total Xylenes
Total BTEX
MTBE
TPH-DRO
TPH-GRO
Corrected GW Elevation

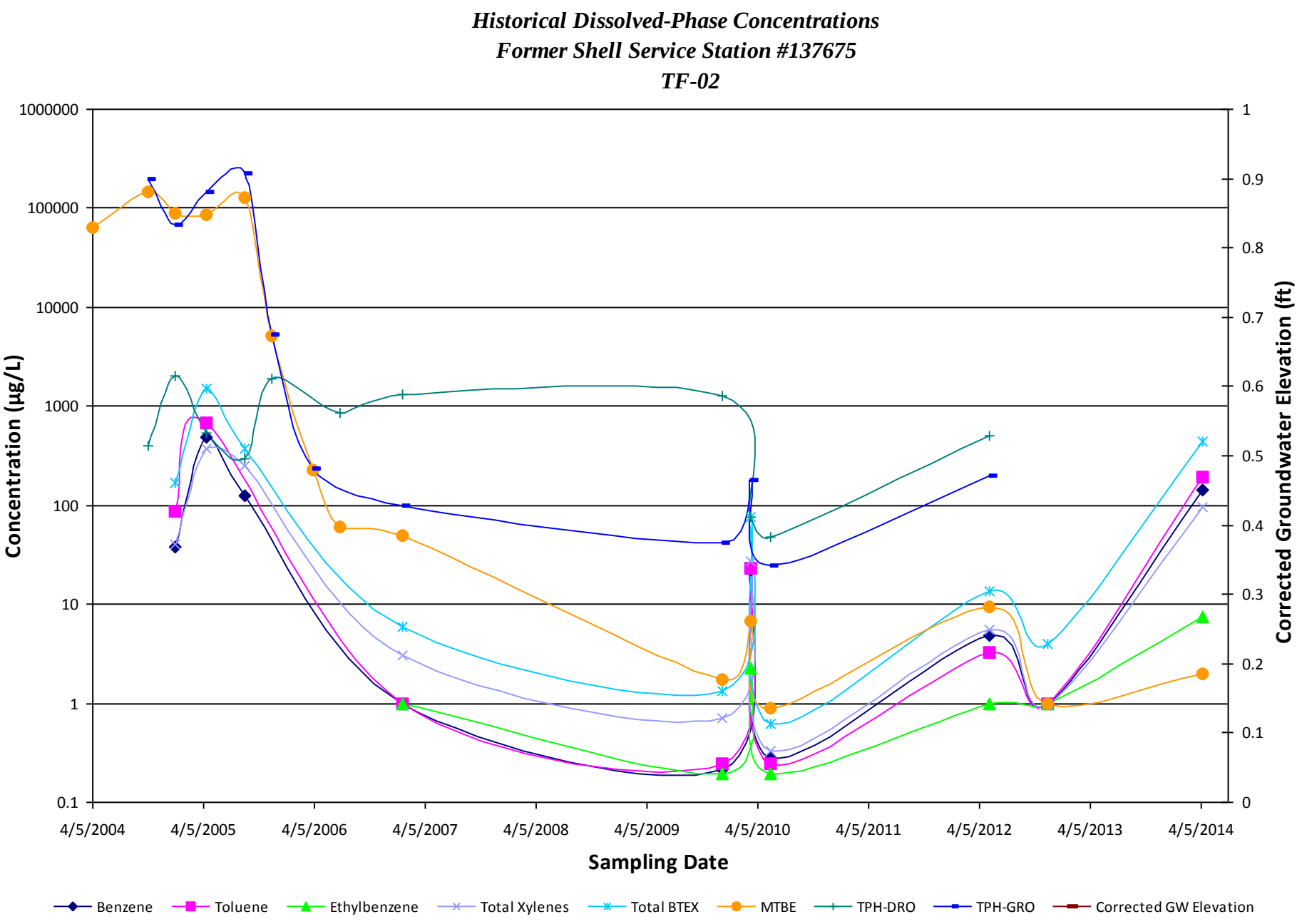
Historical Dissolved-Phase Concentrations
Former Shell Service Station #137675
TF-02
Concentration (µg/L)
1000000
100000
10000
1000
100
10
1
0.1
Corrected Groundwater Elevation (ft)
1
0.9
0.8
0.7
0.6
0.5
0.4
0.3
0.2
0.1
0
4/5/2004
4/5/2005
4/5/2006
4/5/2007
4/5/2008
4/5/2009
4/5/2010
4/5/2011
4/5/2012
4/5/2013
4/5/2014
Sampling Date
Benzene
Toluene
Ethylbenzene
Total Xylenes
Total BTEX
MTBE
TPH-DRO
TPH-GRO
Corrected GW Elevation

Offsite Groundwater Concentration Trends

80-240 feet from Site

Historical Dissolved-Phase Concentrations
Former Shell Service Station #137675
MW-05D

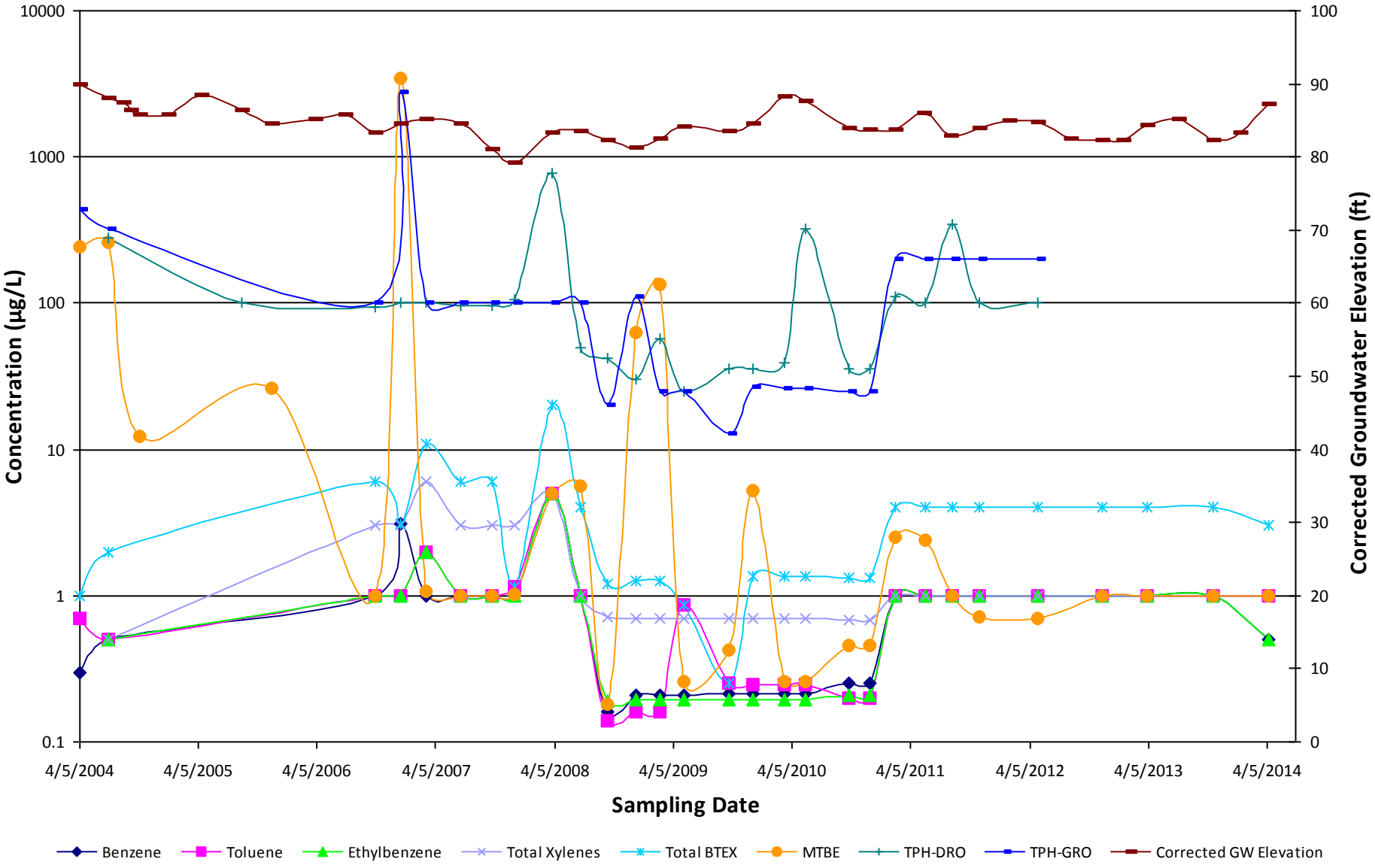

Historical Dissolved-Phase Concentrations
Former Shell Service Station #137675
MW-05R

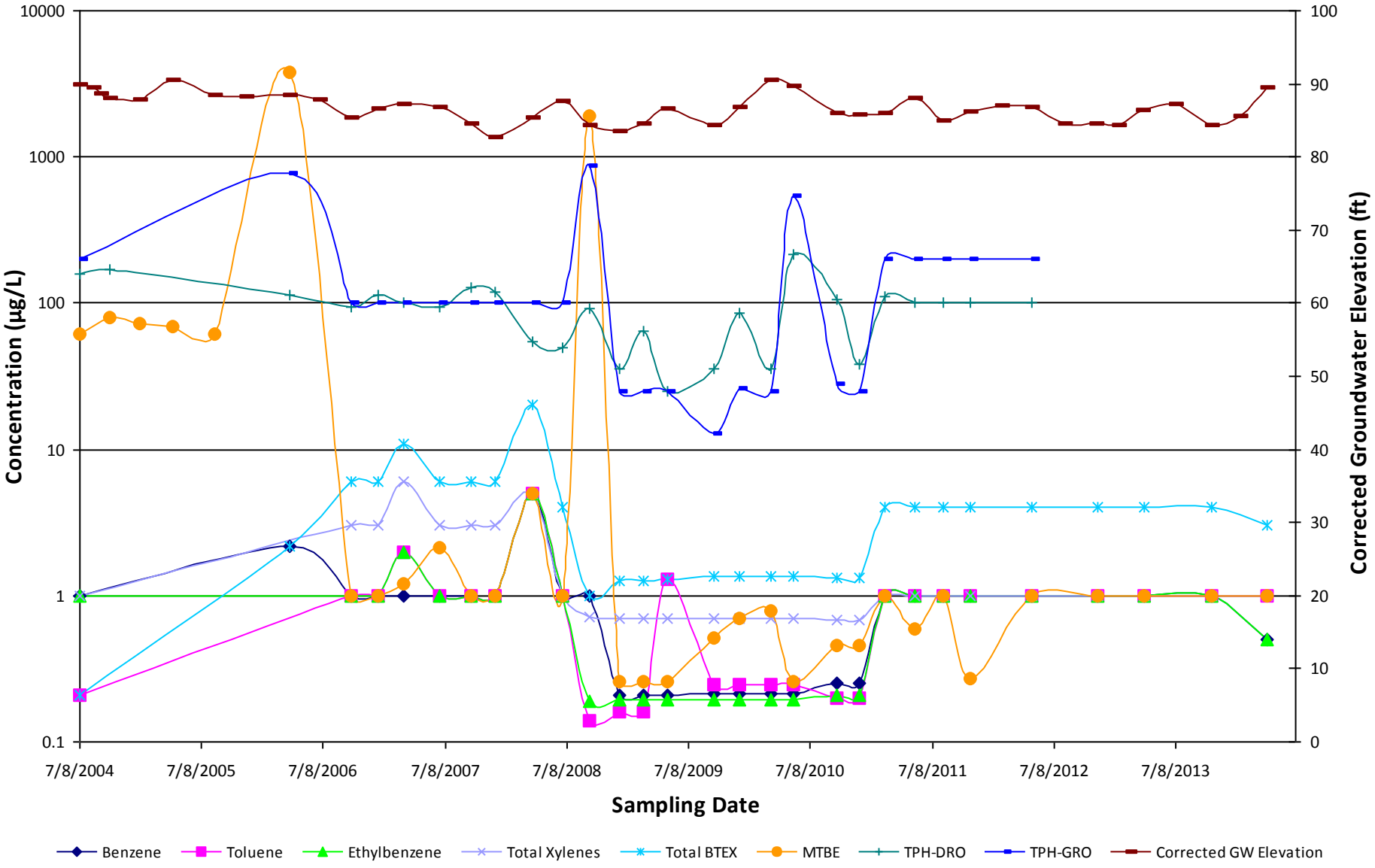

Historical Dissolved-Phase Concentrations
Former Shell Service Station #137675
MW-05S

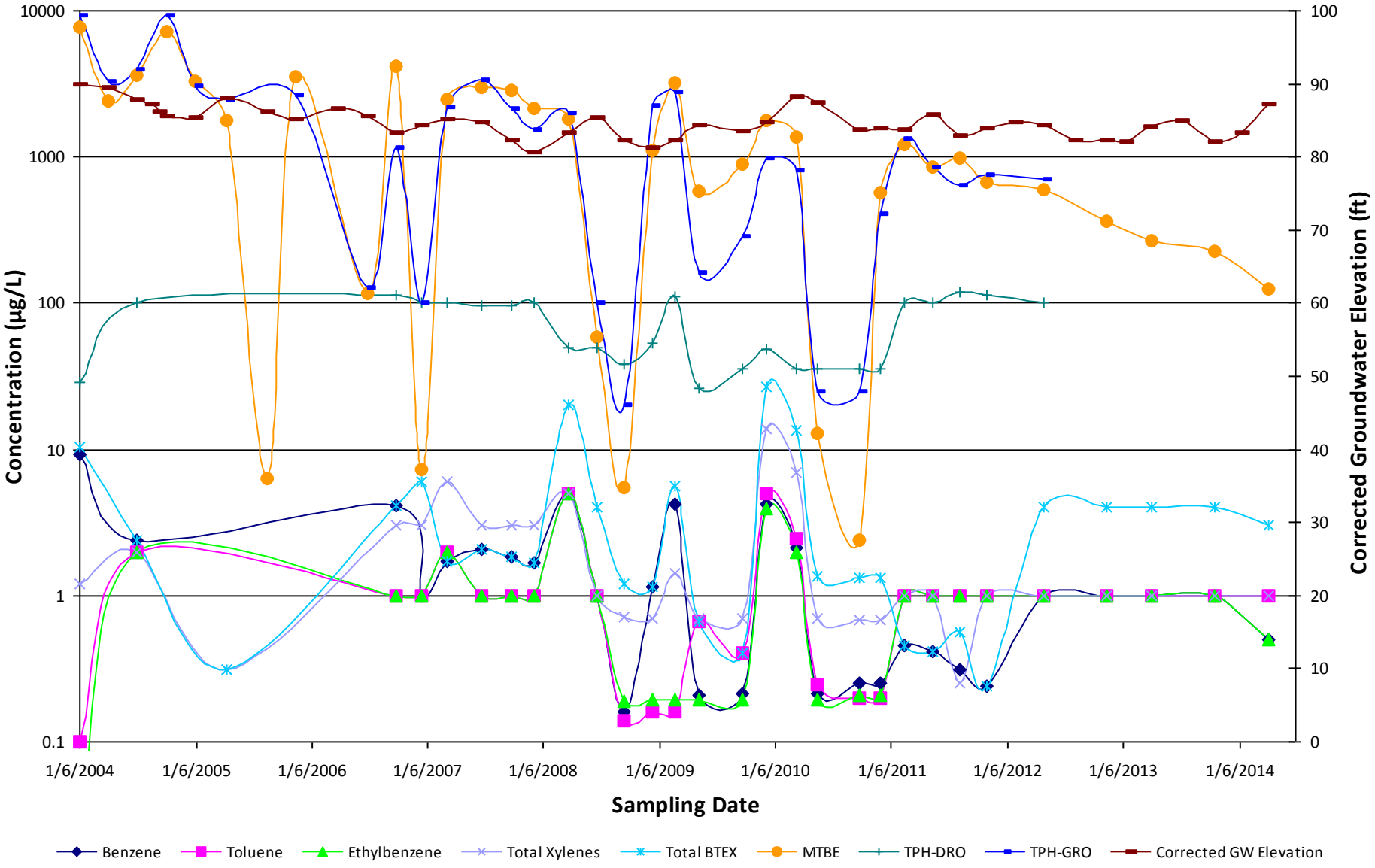

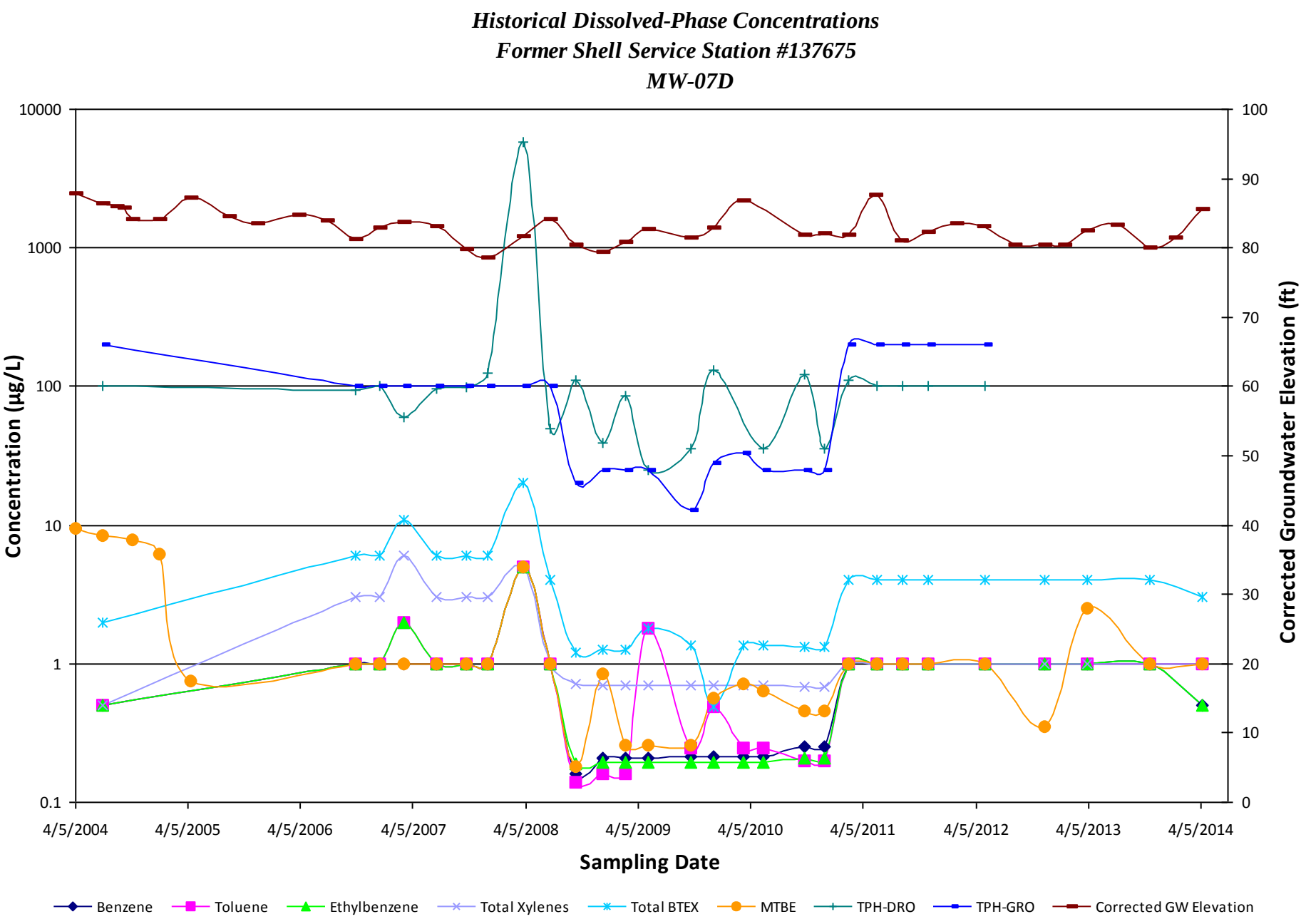
Historical Dissolved-Phase Concentrations
Former Shell Service Station #137675
MW-07D
Concentration (µg/L)
10000
1000
100
10
1
0.1
Corrected Groundwater Elevation (ft)
100
90
80
70
60
50
40
30
20
10
0
4/5/2004
4/5/2005
4/5/2006
4/5/2007
4/5/2008
4/5/2009
4/5/2010
4/5/2011
4/5/2012
4/5/2013
4/5/2014
Sampling Date
Benzene
Toluene
Ethylbenzene
Total Xylenes
Total BTEX
MTBE
TPH-DRO
TPH-GRO
Corrected GW Elevation

Historical Dissolved-Phase Concentrations
Former Shell Service Station #137675
MW-07S

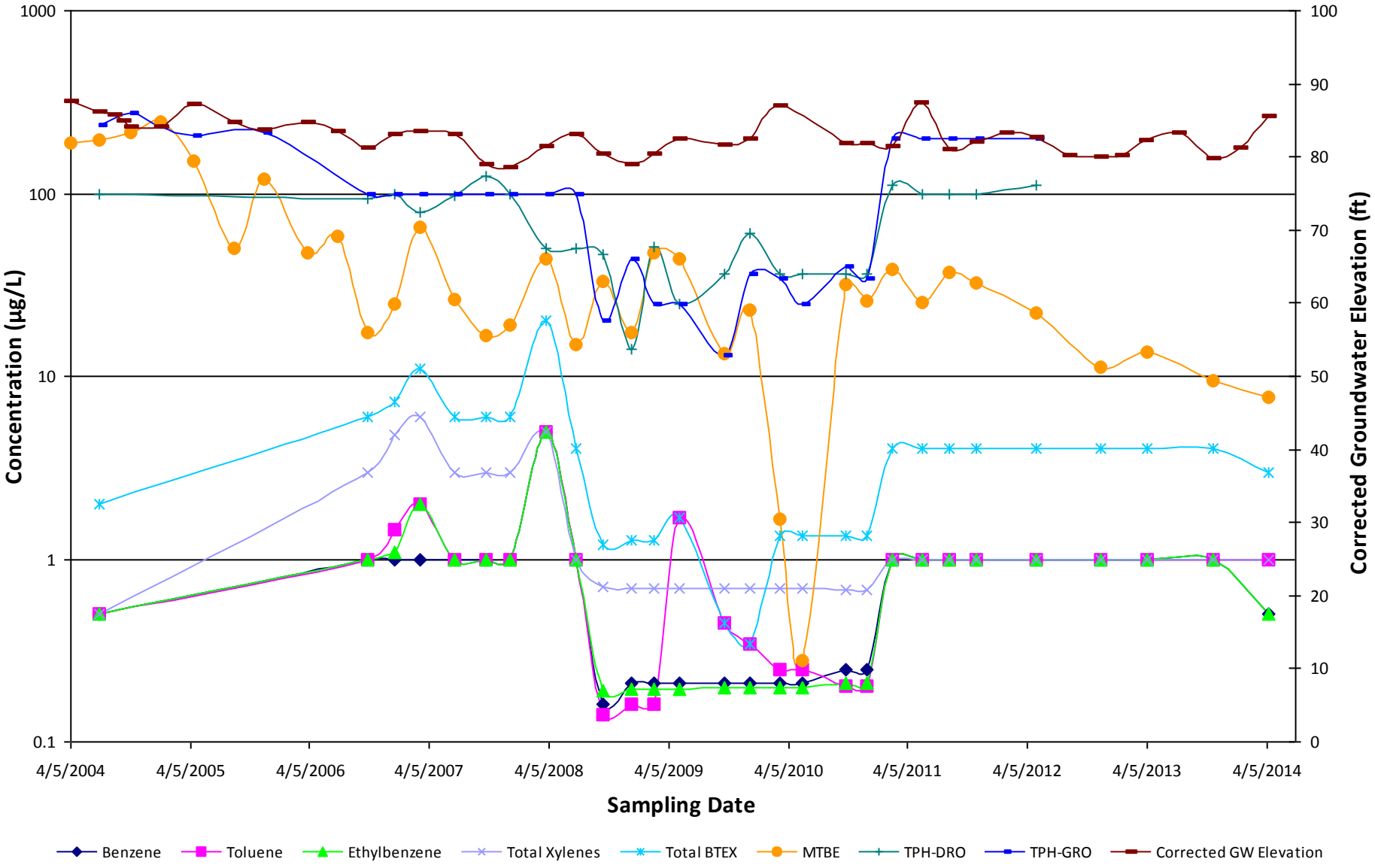

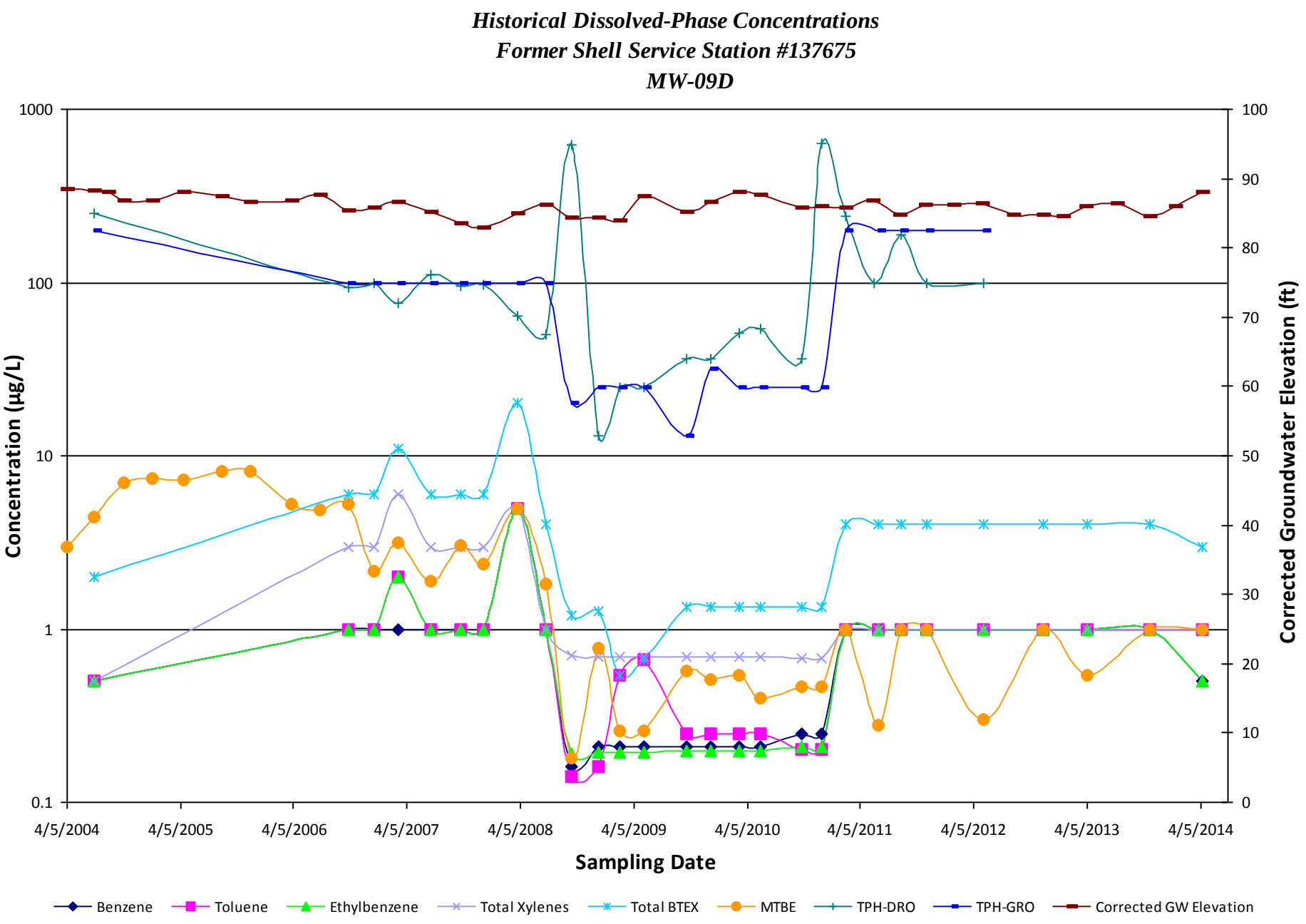
Historical Dissolved-Phase Concentrations
Former Shell Service Station #137675
MW-09D
Concentration (µg/L)
1000
100
10
1
0.1
Corrected Groundwater Elevation (ft)
100
90
80
70
60
50
40
30
20
10
0
4/5/2004
4/5/2005
4/5/2006
4/5/2007
4/5/2008
4/5/2009
4/5/2010
4/5/2011
4/5/2012
4/5/2013
4/5/2014
Sampling Date
Benzene
Toluene
Ethylbenzene
Total Xylenes
Total BTEX
MTBE
TPH-DRO
TPH-GRO
Corrected GW Elevation

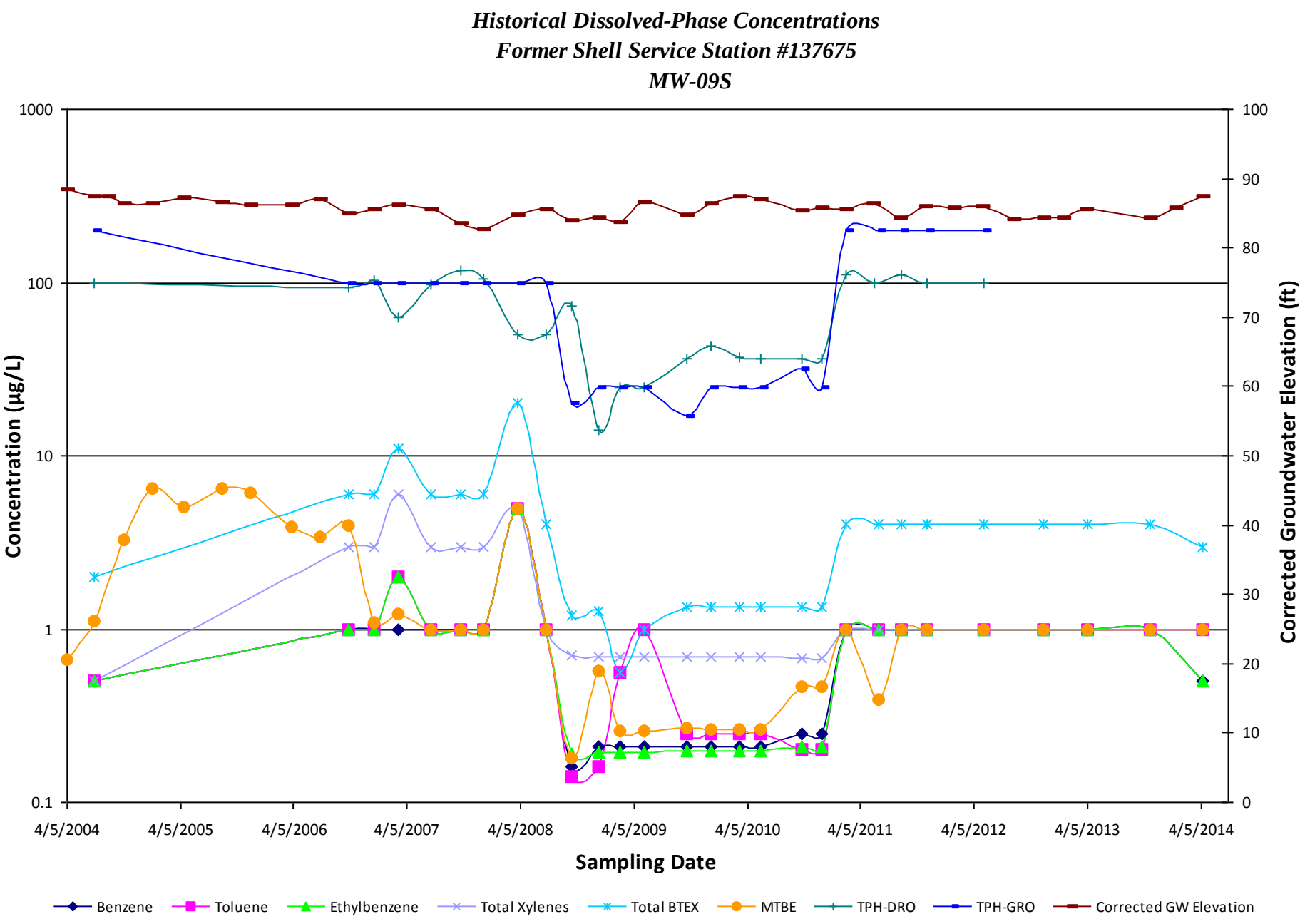
Historical Dissolved-Phase Concentrations
Former Shell Service Station #137675
MW-09S
Concentration (µg/L)
1000
100
10
1
0.1
Corrected Groundwater Elevation (ft)
100
90
80
70
60
50
40
30
20
10
0
4/5/2004
4/5/2005
4/5/2006
4/5/2007
4/5/2008
4/5/2009
4/5/2010
4/5/2011
4/5/2012
4/5/2013
4/5/2014
Sampling Date
Benzene
Toluene
Ethylbenzene
Total Xylenes
Total BTEX
MTBE
TPH-DRO
TPH-GRO
Corrected GW Elevation

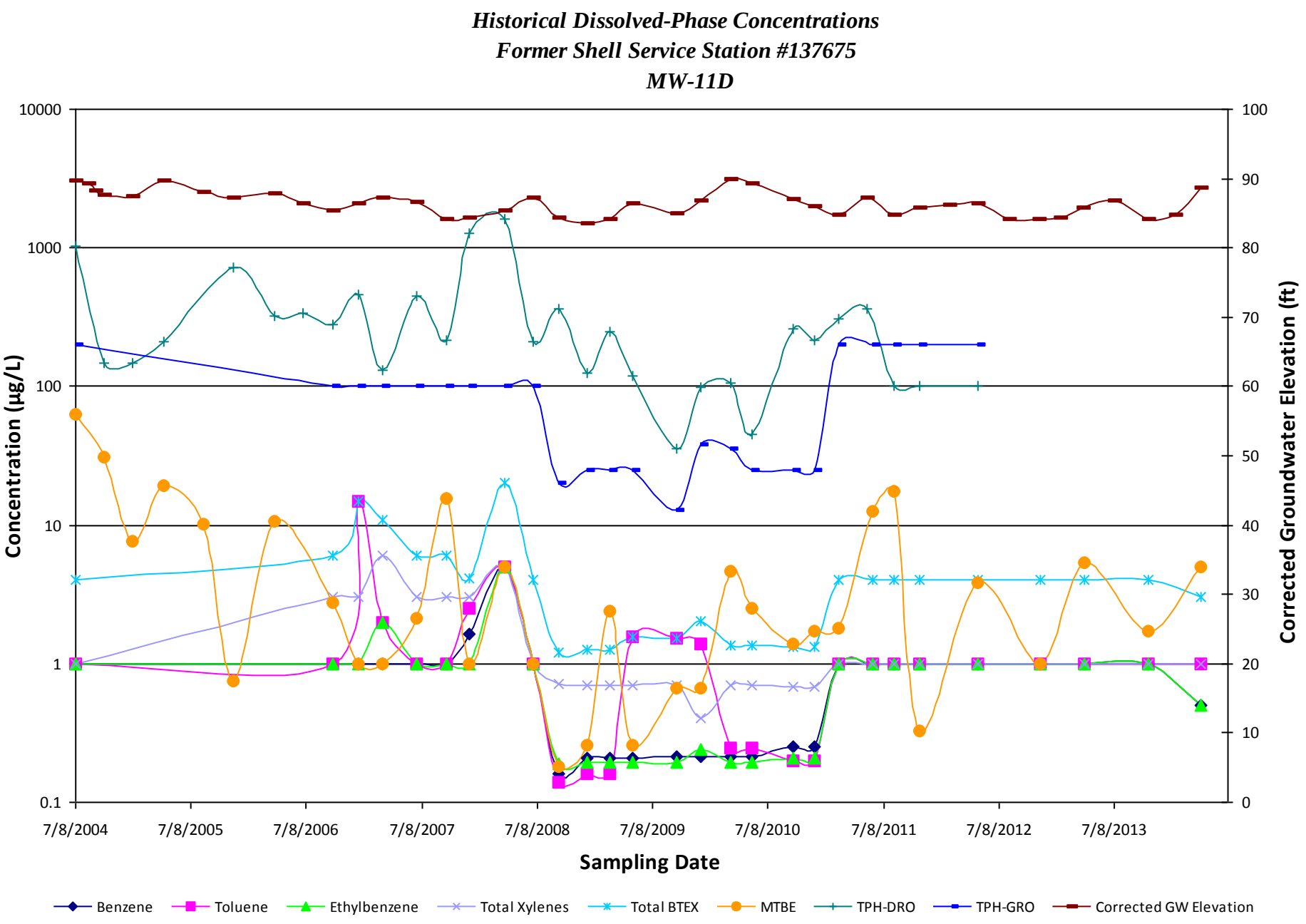
Historical Dissolved-Phase Concentrations
Former Shell Service Station #137675
MW-11D
Concentration (µg/L)
10000
1000
100
10
1
0.1
Corrected Groundwater Elevation (ft)
100
90
80
70
60
50
40
30
20
10
0
7/8/2004
7/8/2005
7/8/2006
7/8/2007
7/8/2008
7/8/2009
7/8/2010
7/8/2011
7/8/2012
7/8/2013
Sampling Date
Benzene
Toluene
Ethylbenzene
Total Xylenes
Total BTEX
MTBE
TPH-DRO
TPH-GRO
Corrected GW Elevation

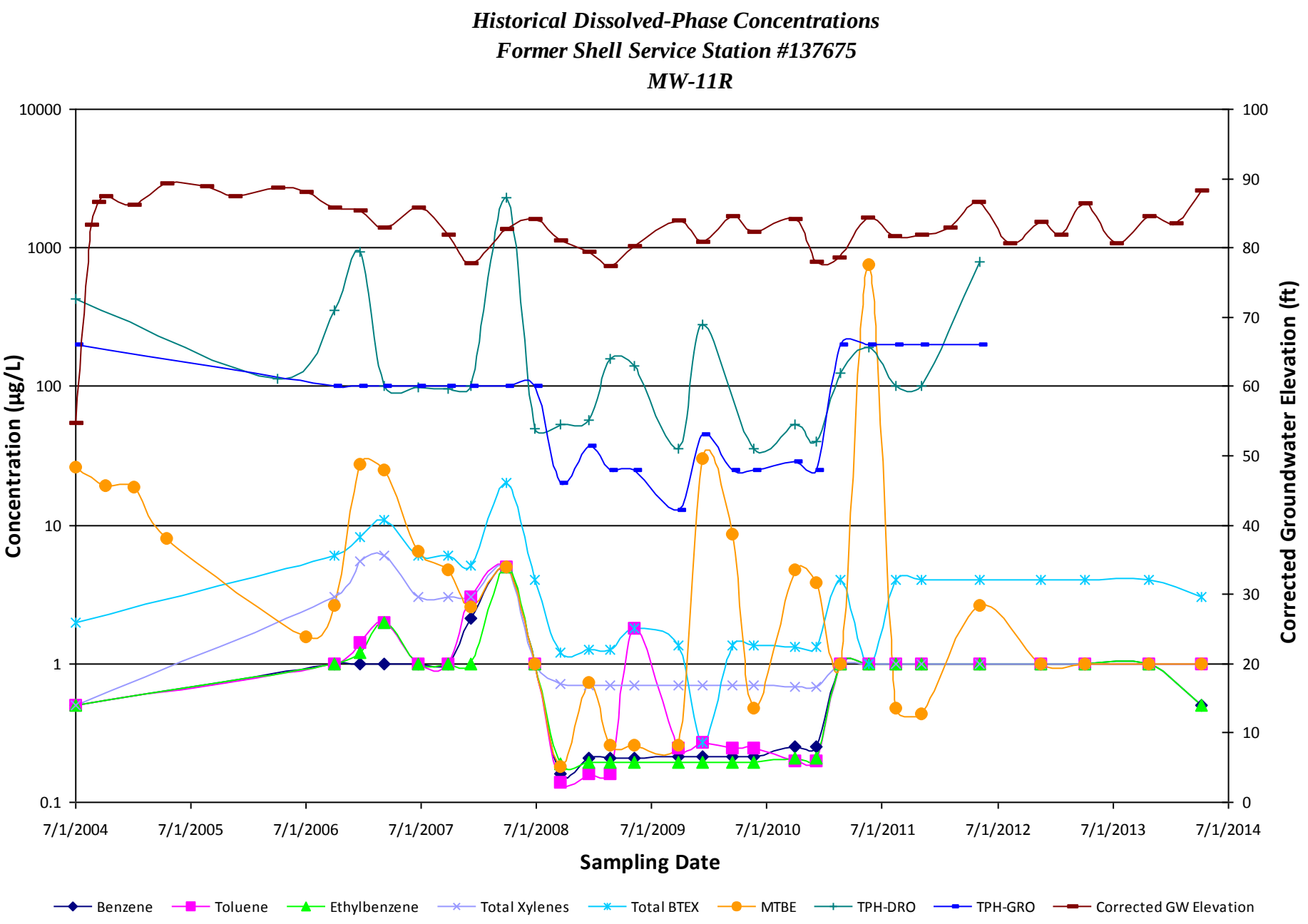
Historical Dissolved-Phase Concentrations
Former Shell Service Station #137675
MW-11R
Concentration (µg/L)
10000
1000
100
10
1
0.1
Corrected Groundwater Elevation (ft)
100
90
80
70
60
50
40
30
20
10
0
7/1/2004
7/1/2005
7/1/2006
7/1/2007
7/1/2008
7/1/2009
7/1/2010
7/1/2011
7/1/2012
7/1/2013
7/1/2014
Sampling Date
Benzene
Toluene
Ethylbenzene
Total Xylenes
Total BTEX
MTBE
TPH-DRO
TPH-GRO
Corrected GW Elevation

Historical Dissolved-Phase Concentrations
Former Shell Service Station #137675
MW-11S

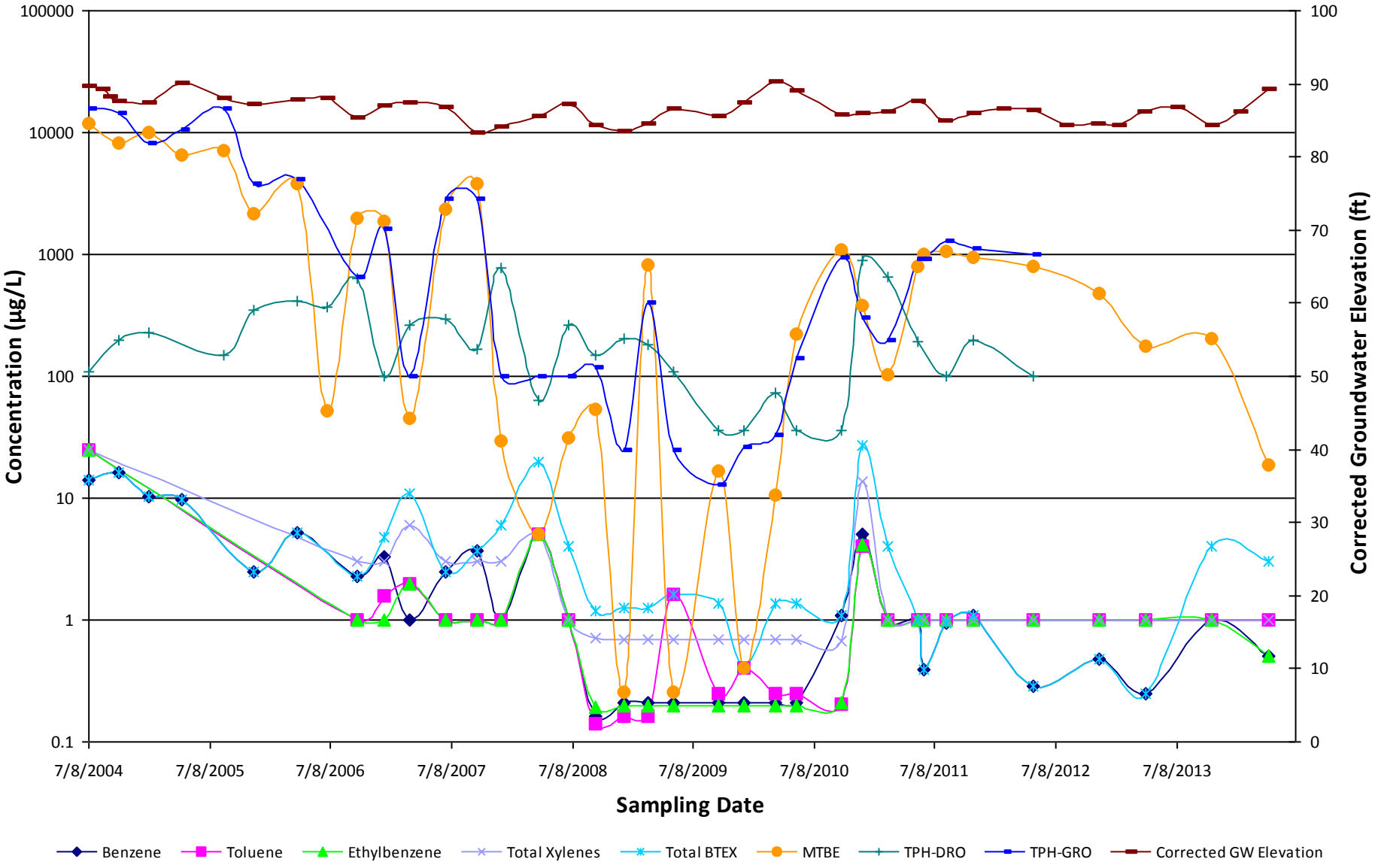

Offsite Groundwater Concentration Trends

240-640 feet from Site

Historical Dissolved-Phase Concentrations
Former Shell Service Station #137675
750 BND

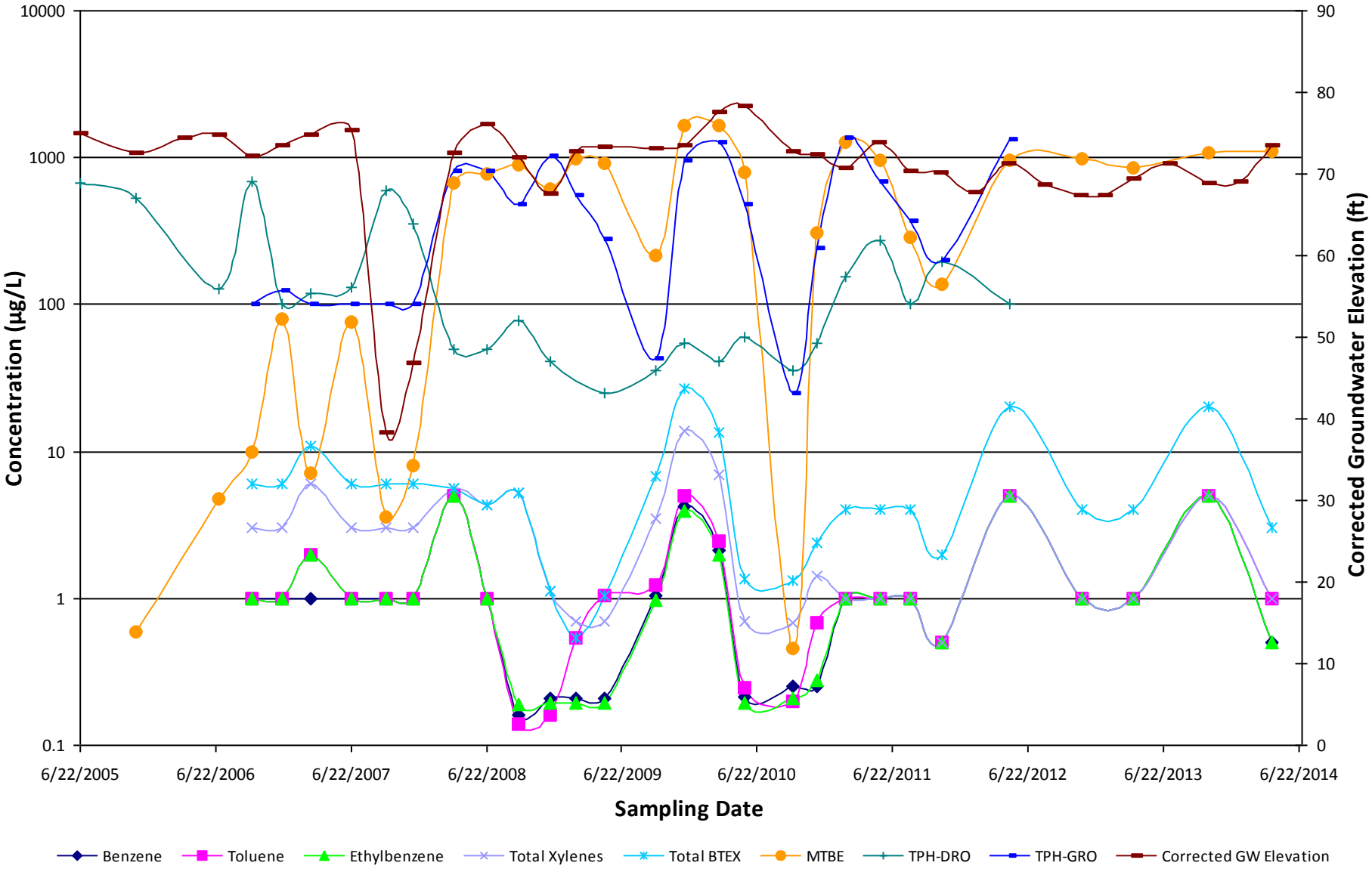

Historical Dissolved-Phase Concentrations
Former Shell Service Station #137675
750 BNR

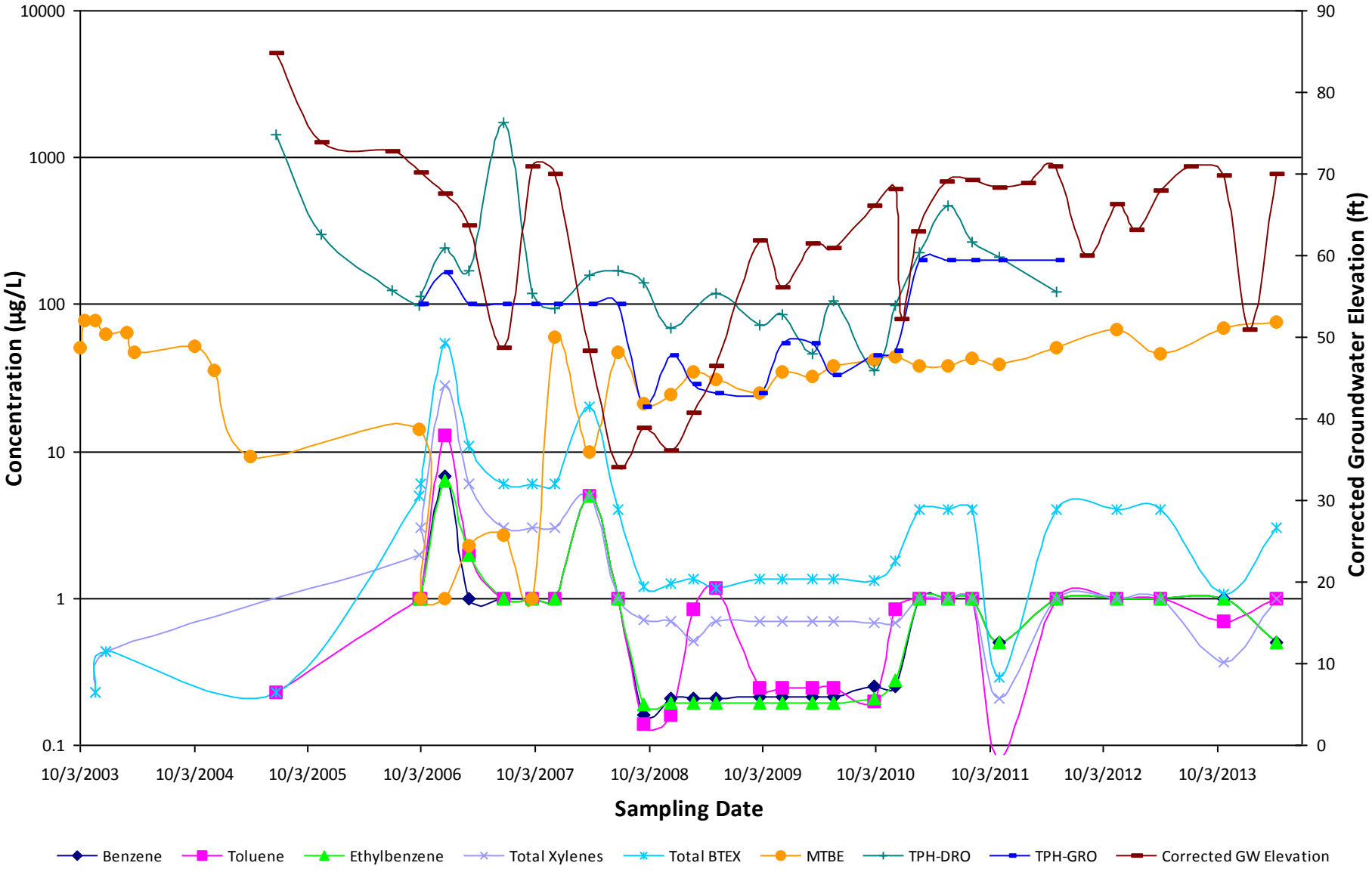

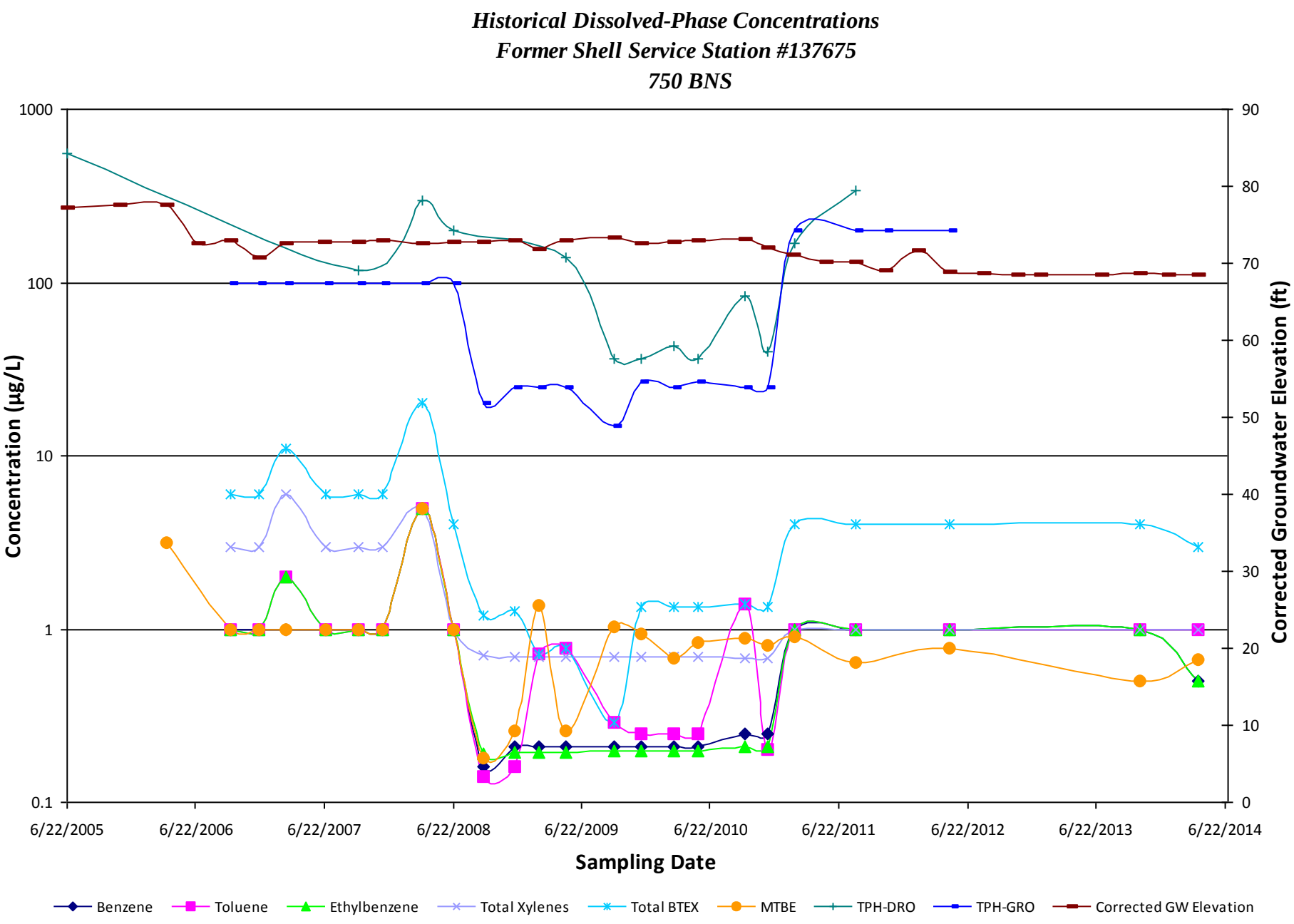
Historical Dissolved-Phase Concentrations
Former Shell Service Station #137675
750 BNS
Concentration (µg/L)
Corrected Groundwater Elevation (ft)
Sampling Date
1000
100
10
1
0.1
90
80
70
60
50
40
30
20
10
0
6/22/2005
6/22/2006
6/22/2007
6/22/2008
6/22/2009
6/22/2010
6/22/2011
6/22/2012
6/22/2013
6/22/2014
Benzene
Toluene
Ethylbenzene
Total Xylenes
Total BTEX
MTBE
TPH-DRO
TPH-GRO
Corrected GW Elevation

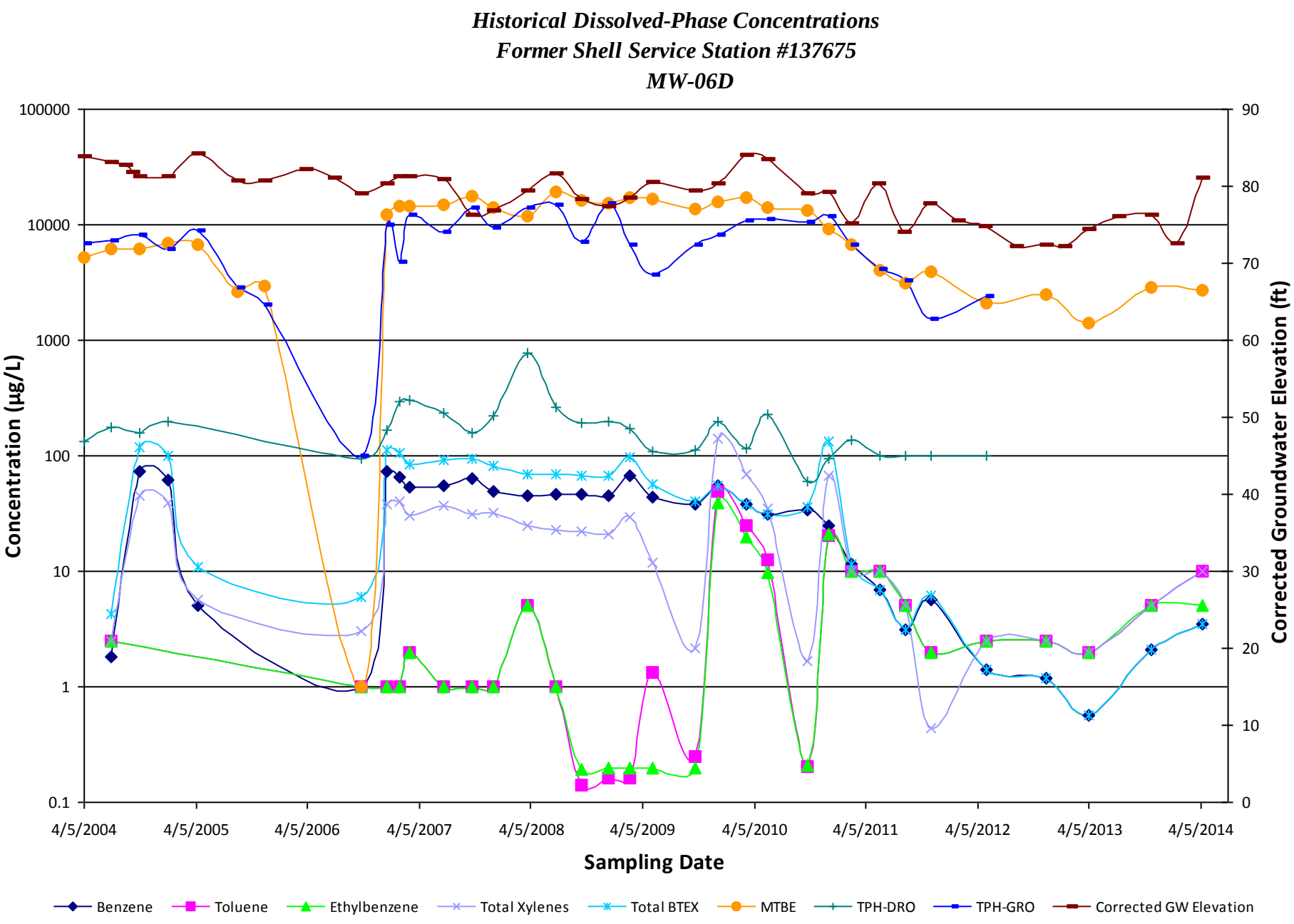
Historical Dissolved-Phase Concentrations
Former Shell Service Station #137675
MW-06D
Concentration (µg/L)
Corrected Groundwater Elevation (ft)
Sampling Date
100000
10000
1000
100
10
1
0.1
90
80
70
60
50
40
30
20
10
0
4/5/2004
4/5/2005
4/5/2006
4/5/2007
4/5/2008
4/5/2009
4/5/2010
4/5/2011
4/5/2012
4/5/2013
4/5/2014
Benzene
Toluene
Ethylbenzene
Total Xylenes
Total BTEX
MTBE
TPH-DRO
TPH-GRO
Corrected GW Elevation

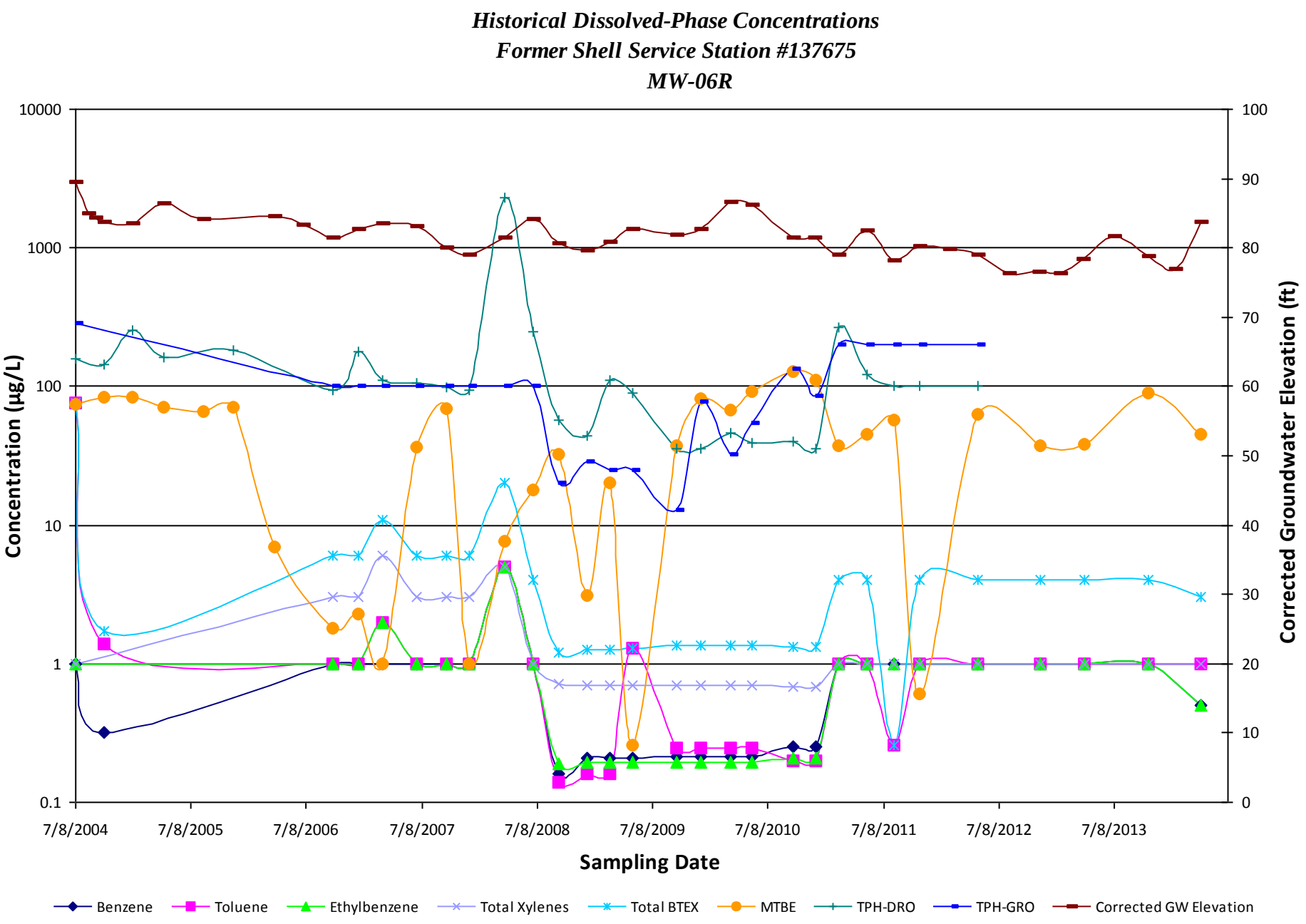
Historical Dissolved-Phase Concentrations
Former Shell Service Station #137675
MW-06R
Concentration (µg/L)
10000
1000
100
10
1
0.1
Corrected Groundwater Elevation (ft)
100
90
80
70
60
50
40
30
20
10
0
7/8/2004
7/8/2005
7/8/2006
7/8/2007
7/8/2008
7/8/2009
7/8/2010
7/8/2011
7/8/2012
7/8/2013
Sampling Date
Benzene
Toluene
Ethylbenzene
Total Xylenes
Total BTEX
MTBE
TPH-DRO
TPH-GRO
Corrected GW Elevation

Historical Dissolved-Phase Concentrations
Former Shell Service Station #137675
MW-06S

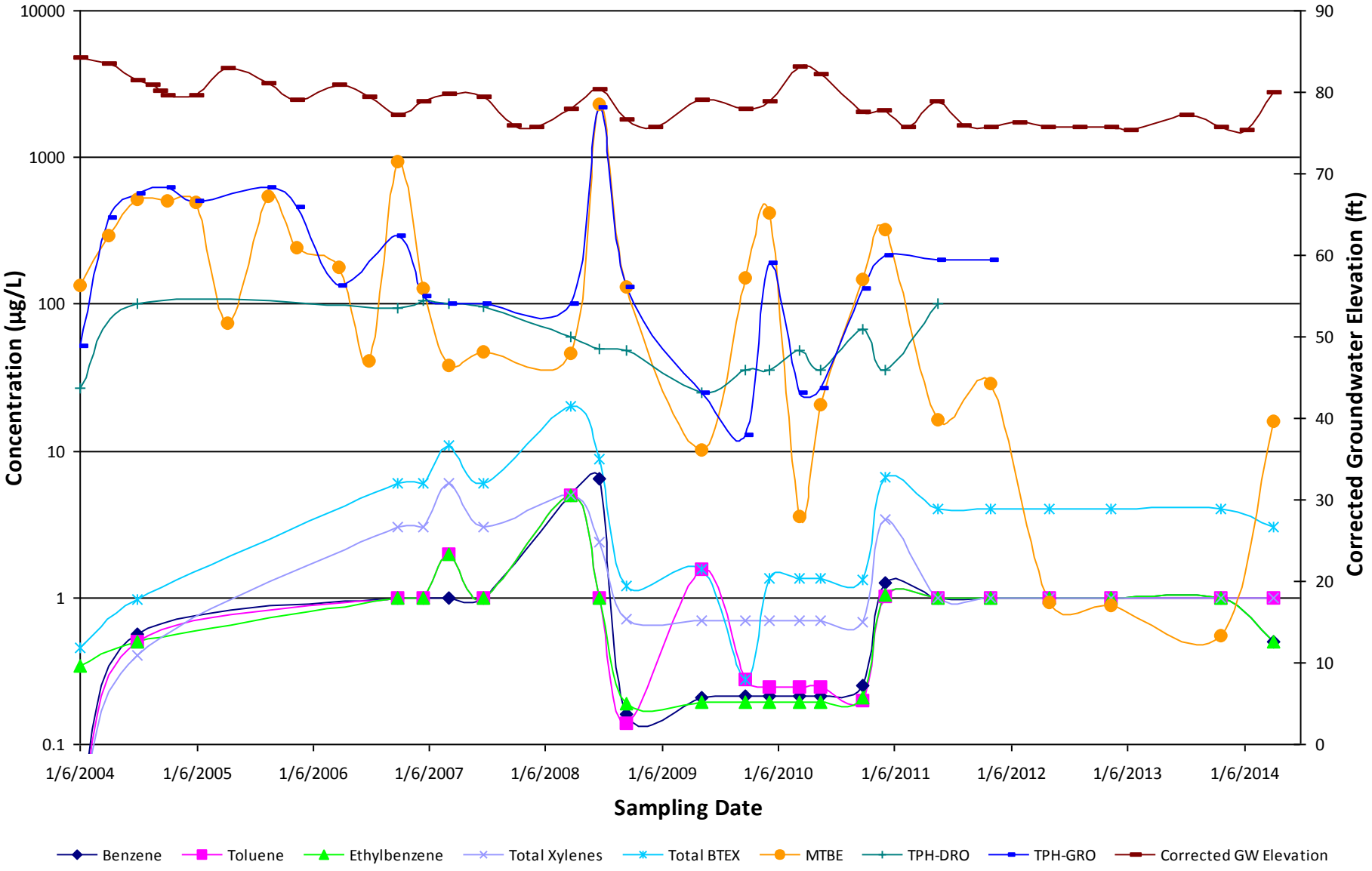

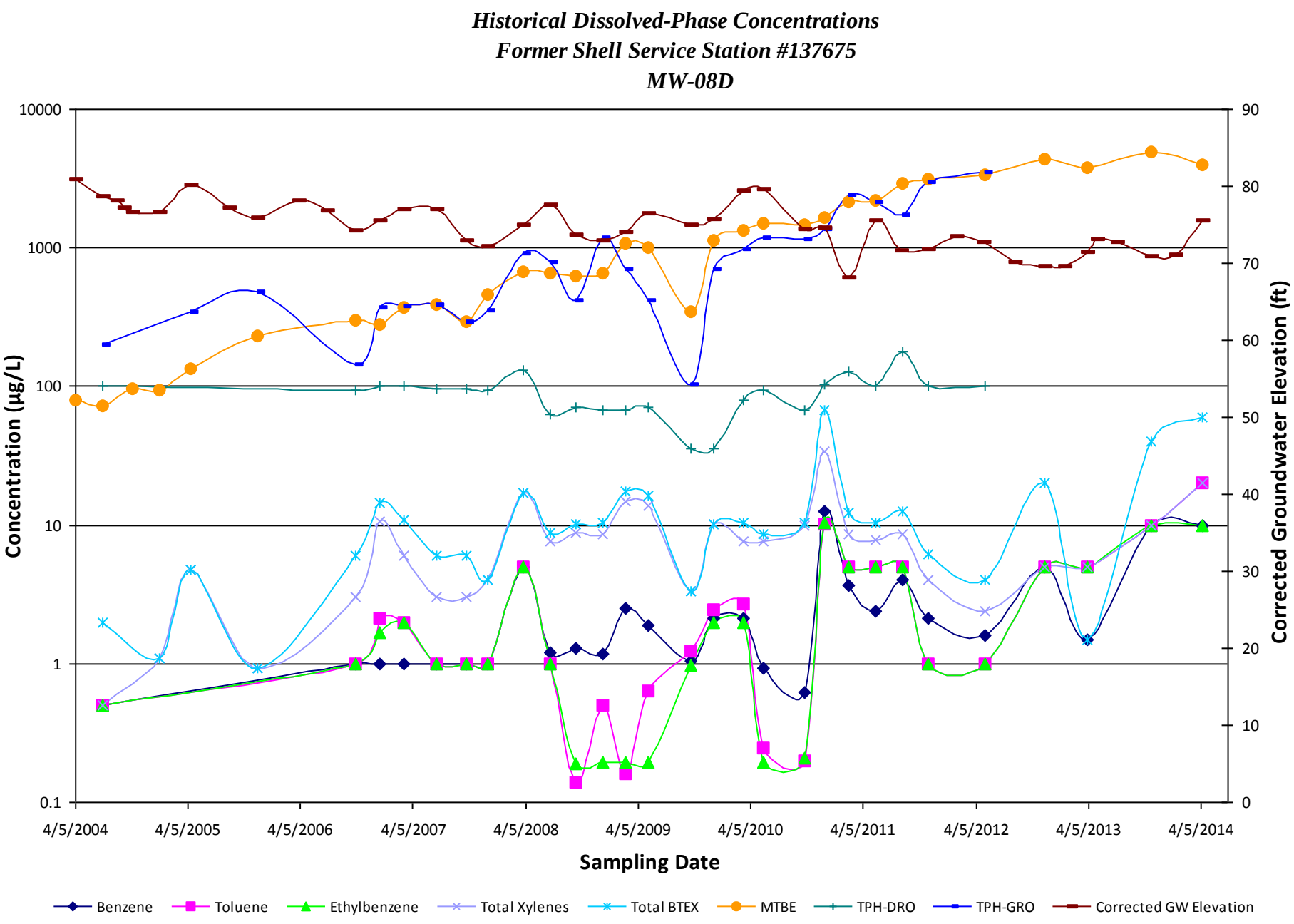
Historical Dissolved-Phase Concentrations
Former Shell Service Station #137675
MW-08D
Concentration (µg/L)
Corrected Groundwater Elevation (ft)
Sampling Date
10000
1000
100
10
1
0.1
90
80
70
60
50
40
30
20
10
0
4/5/2004
4/5/2005
4/5/2006
4/5/2007
4/5/2008
4/5/2009
4/5/2010
4/5/2011
4/5/2012
4/5/2013
4/5/2014
Benzene
Toluene
Ethylbenzene
Total Xylenes
Total BTEX
MTBE
TPH-DRO
TPH-GRO
Corrected GW Elevation

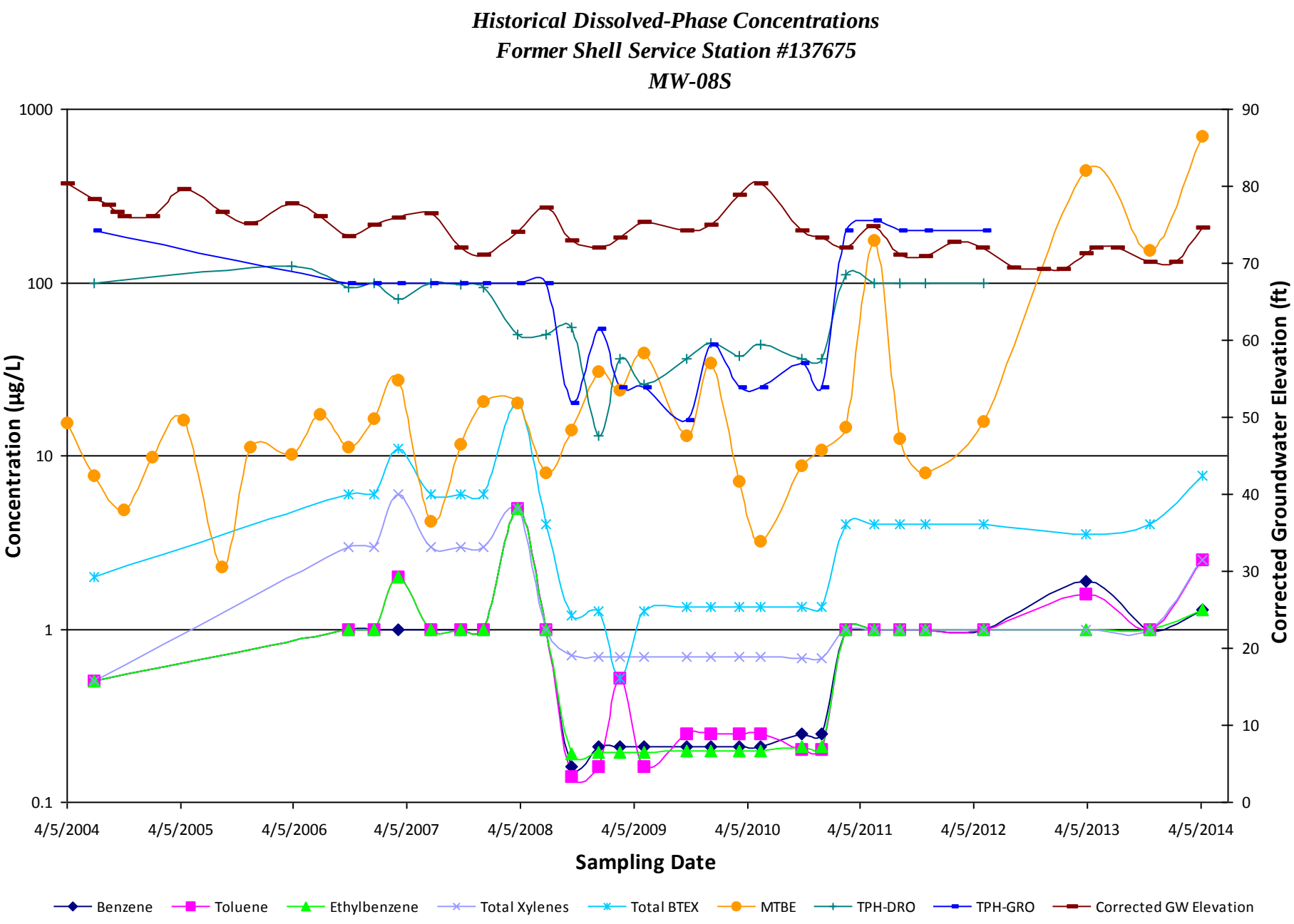
Historical Dissolved-Phase Concentrations
Former Shell Service Station #137675
MW-08S
Concentration (µg/L)
1000
100
10
1
0.1
Corrected Groundwater Elevation (ft)
90
80
70
60
50
40
30
20
10
0
4/5/2004
4/5/2005
4/5/2006
4/5/2007
4/5/2008
4/5/2009
4/5/2010
4/5/2011
4/5/2012
4/5/2013
4/5/2014
Sampling Date
Benzene
Toluene
Ethylbenzene
Total Xylenes
Total BTEX
MTBE
TPH-DRO
TPH-GRO
Corrected GW Elevation

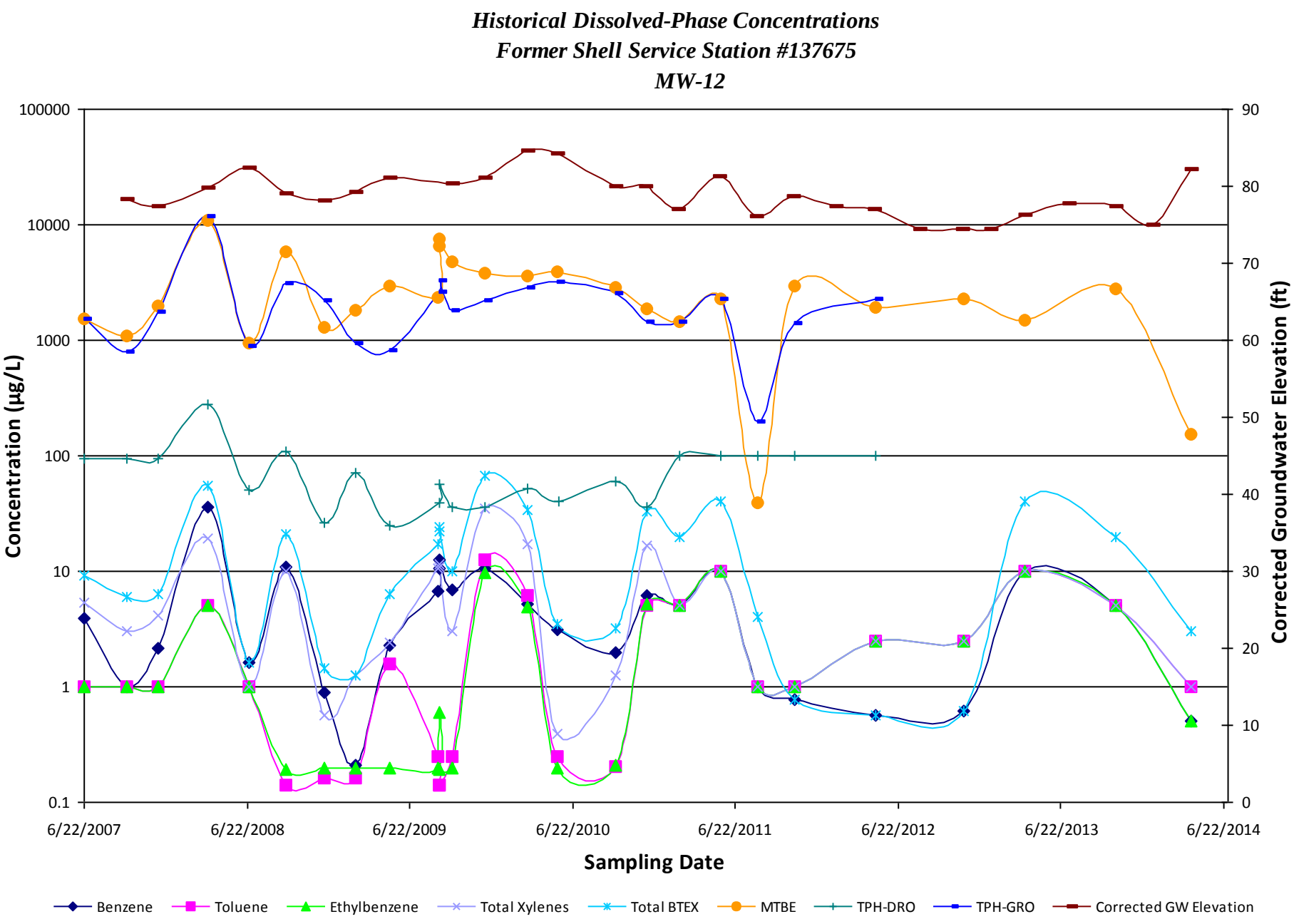
Historical Dissolved-Phase Concentrations
Former Shell Service Station #137675
MW-12
Concentration (µg/L)
Corrected Groundwater Elevation (ft)
Sampling Date
100000
10000
1000
100
10
1
0.1
90
80
70
60
50
40
30
20
10
0
6/22/2007
6/22/2008
6/22/2009
6/22/2010
6/22/2011
6/22/2012
6/22/2013
6/22/2014
Benzene
Toluene
Ethylbenzene
Total Xylenes
Total BTEX
MTBE
TPH-DRO
TPH-GRO
Corrected GW Elevation

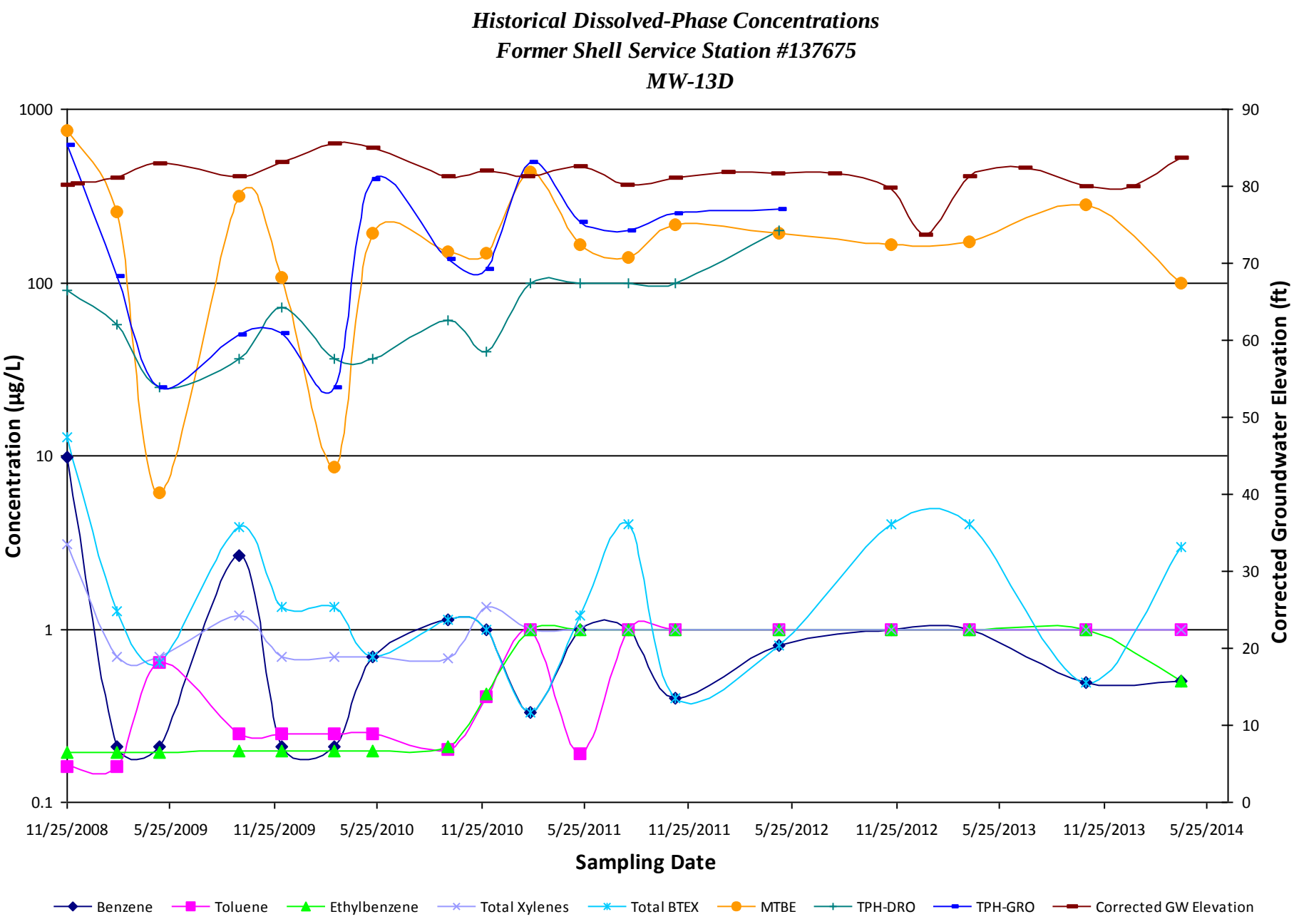
Historical Dissolved-Phase Concentrations
Former Shell Service Station #137675
MW-13D
Concentration (µg/L)
Corrected Groundwater Elevation (ft)
Sampling Date
1000
100
10
1
0.1
90
80
70
60
50
40
30
20
10
0
11/25/2008
5/25/2009
11/25/2009
5/25/2010
11/25/2010
5/25/2011
11/25/2011
5/25/2012
11/25/2012
5/25/2013
11/25/2013
5/25/2014
Benzene
Toluene
Ethylbenzene
Total Xylenes
Total BTEX
MTBE
TPH-DRO
TPH-GRO
Corrected GW Elevation

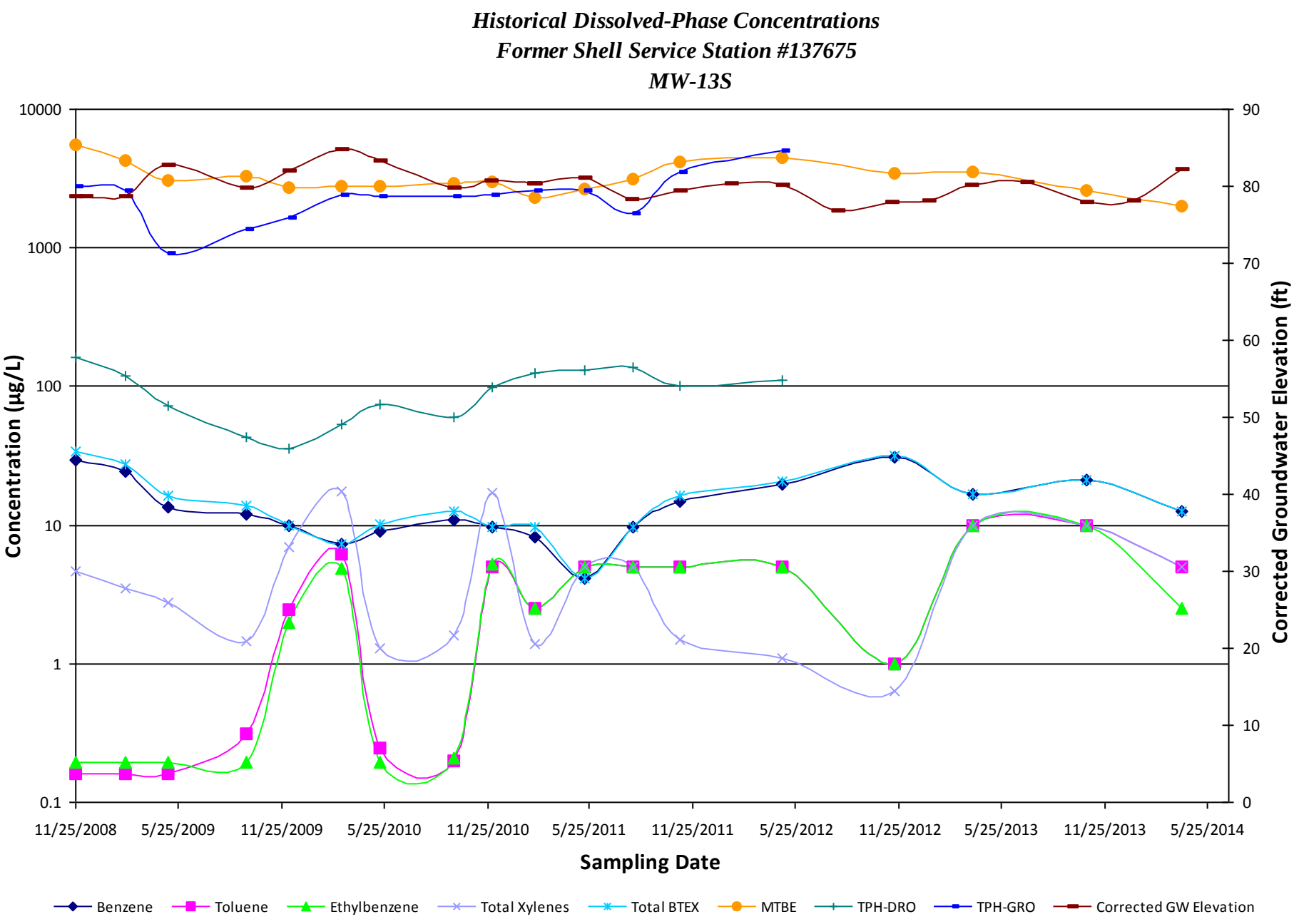
Historical Dissolved-Phase Concentrations
Former Shell Service Station #137675
MW-13S
Concentration (µg/L)
Corrected Groundwater Elevation (ft)
Sampling Date
10000
1000
100
10
1
0.1
90
80
70
60
50
40
30
20
10
0
11/25/2008
5/25/2009
11/25/2009
5/25/2010
11/25/2010
5/25/2011
11/25/2011
5/25/2012
11/25/2012
5/25/2013
11/25/2013
5/25/2014
Benzene
Toluene
Ethylbenzene
Total Xylenes
Total BTEX
MTBE
TPH-DRO
TPH-GRO
Corrected GW Elevation

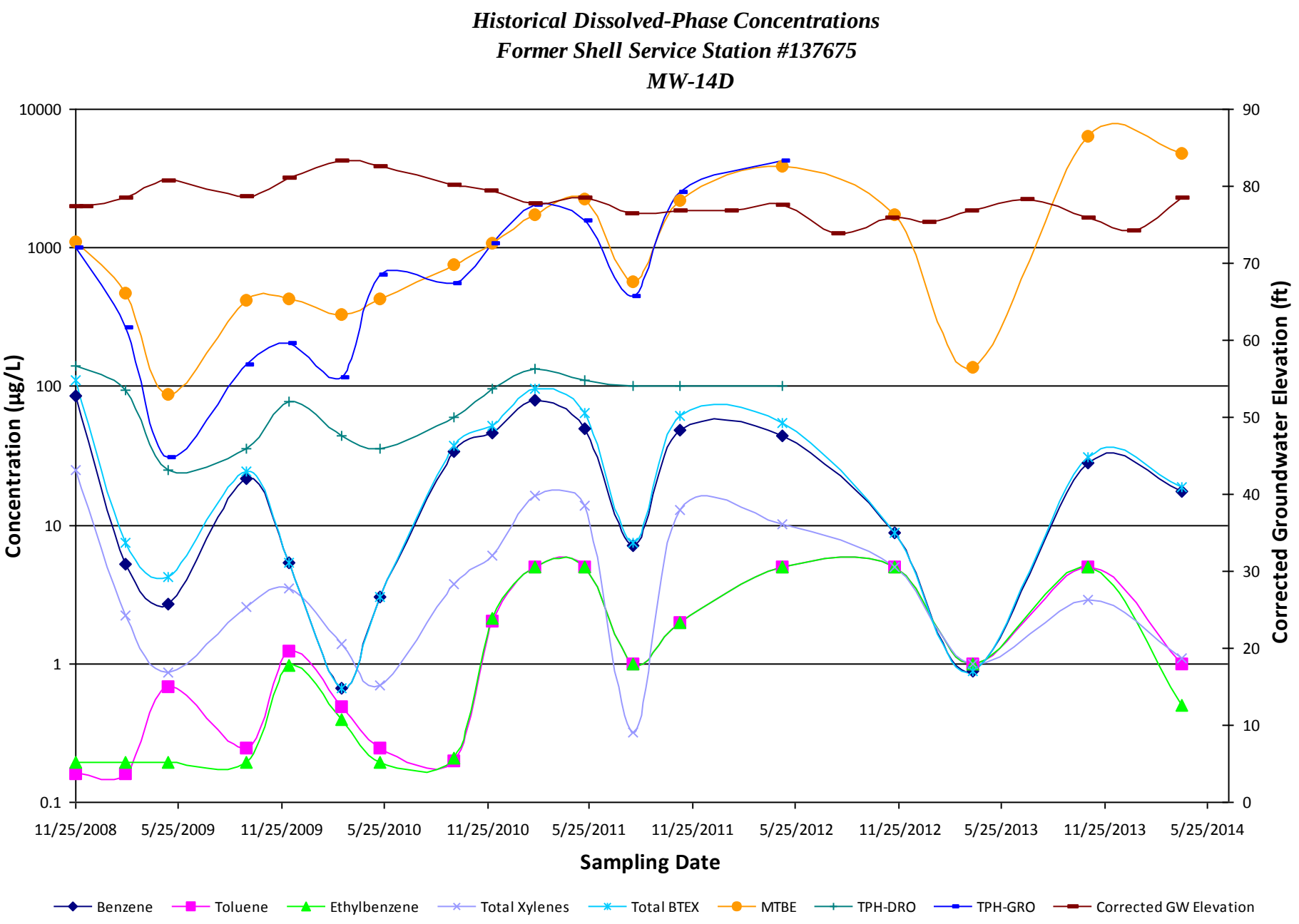
Historical Dissolved-Phase Concentrations
Former Shell Service Station #137675
MW-14D
Concentration (µg/L)
Corrected Groundwater Elevation (ft)
Sampling Date
10000
1000
100
10
1
0.1
90
80
70
60
50
40
30
20
10
0
11/25/2008
5/25/2009
11/25/2009
5/25/2010
11/25/2010
5/25/2011
11/25/2011
5/25/2012
11/25/2012
5/25/2013
11/25/2013
5/25/2014
Benzene
Toluene
Ethylbenzene
Total Xylenes
Total BTEX
MTBE
TPH-DRO
TPH-GRO
Corrected GW Elevation

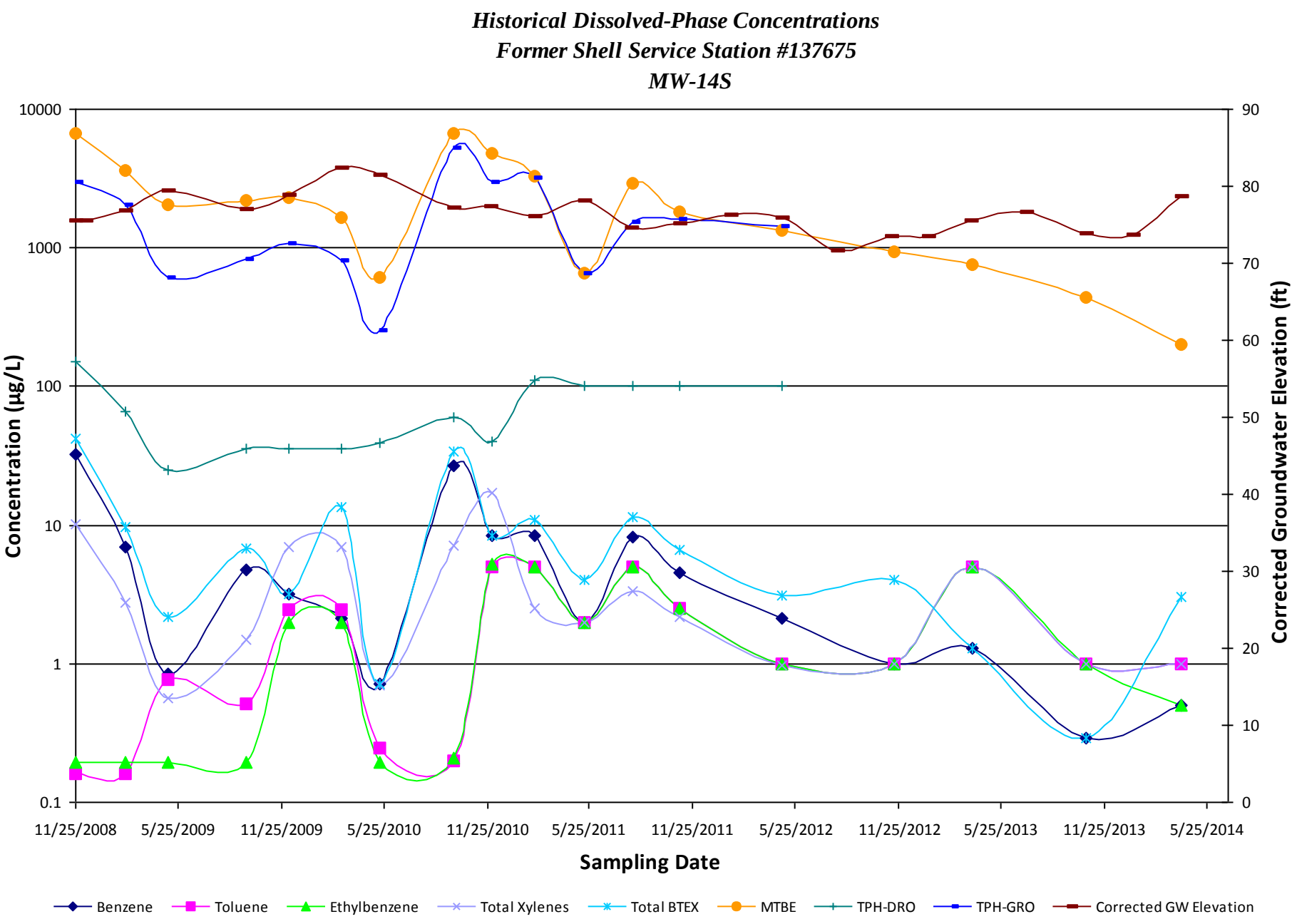
Historical Dissolved-Phase Concentrations
Former Shell Service Station #137675
MW-14S
Concentration (µg/L)
Corrected Groundwater Elevation (ft)
Sampling Date
10000
1000
100
10
1
0.1
90
80
70
60
50
40
30
20
10
0
11/25/2008
5/25/2009
11/25/2009
5/25/2010
11/25/2010
5/25/2011
11/25/2011
5/25/2012
11/25/2012
5/25/2013
11/25/2013
5/25/2014
Benzene
Toluene
Ethylbenzene
Total Xylenes
Total BTEX
MTBE
TPH-DRO
TPH-GRO
Corrected GW Elevation

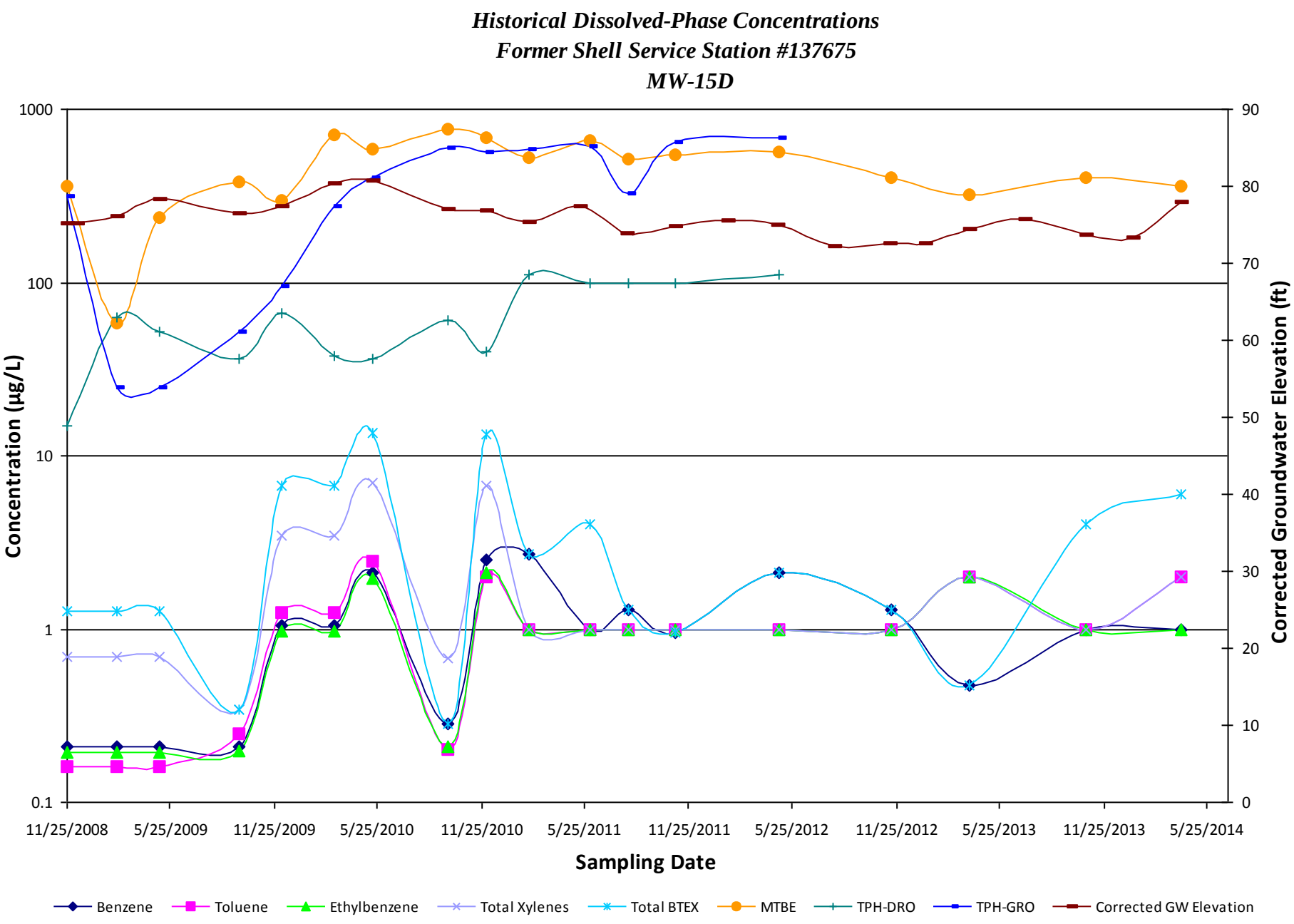
Historical Dissolved-Phase Concentrations
Former Shell Service Station #137675
MW-15D
Concentration (µg/L)
Corrected Groundwater Elevation (ft)
Sampling Date
1000
100
10
1
0.1
90
80
70
60
50
40
30
20
10
0
11/25/2008
5/25/2009
11/25/2009
5/25/2010
11/25/2010
5/25/2011
11/25/2011
5/25/2012
11/25/2012
5/25/2013
11/25/2013
5/25/2014
Benzene
Toluene
Ethylbenzene
Total Xylenes
Total BTEX
MTBE
TPH-DRO
TPH-GRO
Corrected GW Elevation

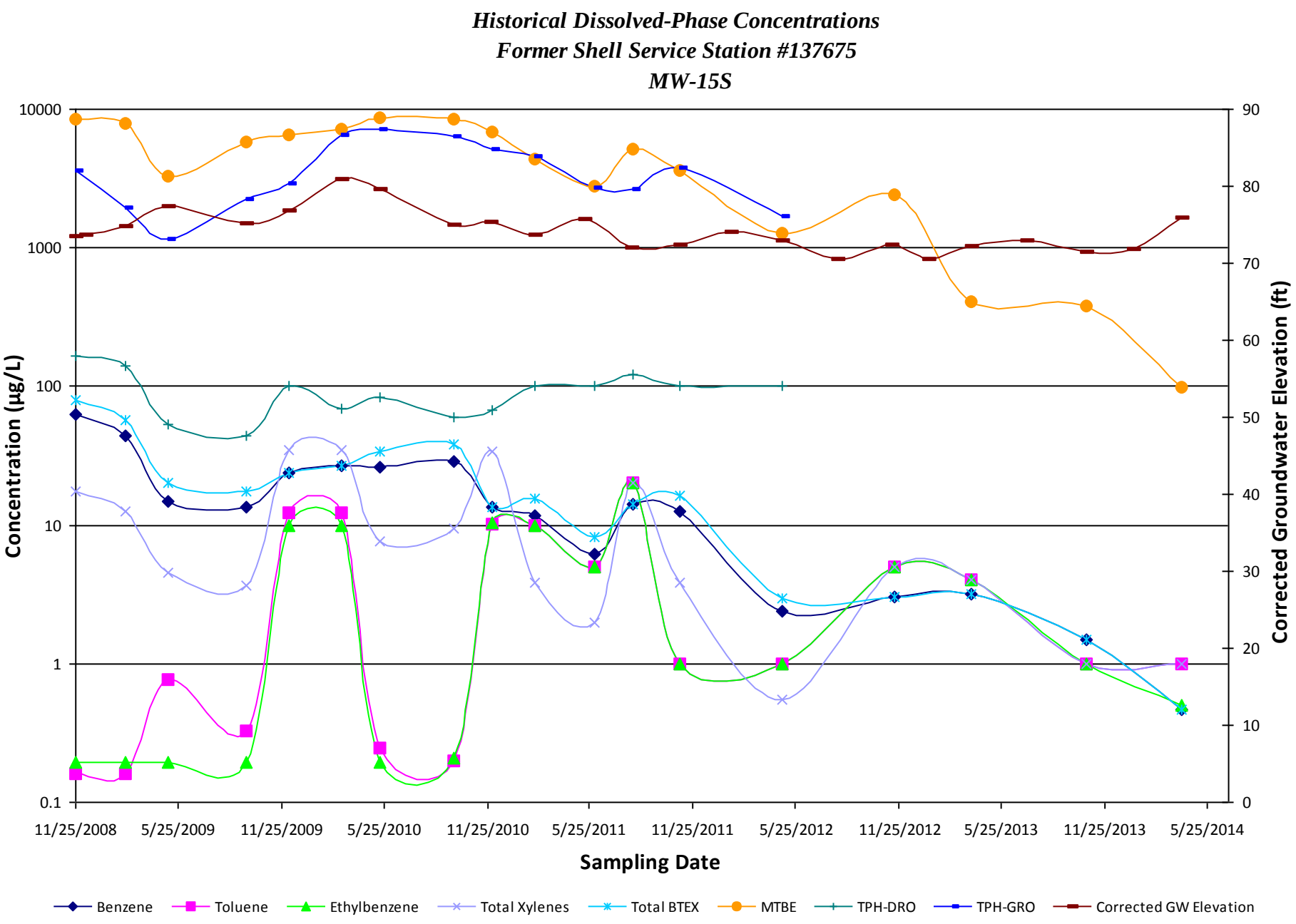
Historical Dissolved-Phase Concentrations
Former Shell Service Station #137675
MW-15S
Concentration (µg/L)
10000
1000
100
10
1
0.1
Corrected Groundwater Elevation (ft)
90
80
70
60
50
40
30
20
10
0
11/25/2008
5/25/2009
11/25/2009
5/25/2010
11/25/2010
5/25/2011
11/25/2011
5/25/2012
11/25/2012
5/25/2013
11/25/2013
5/25/2014
Sampling Date
Benzene
Toluene
Ethylbenzene
Total Xylenes
Total BTEX
MTBE
TPH-DRO
TPH-GRO
Corrected GW Elevation

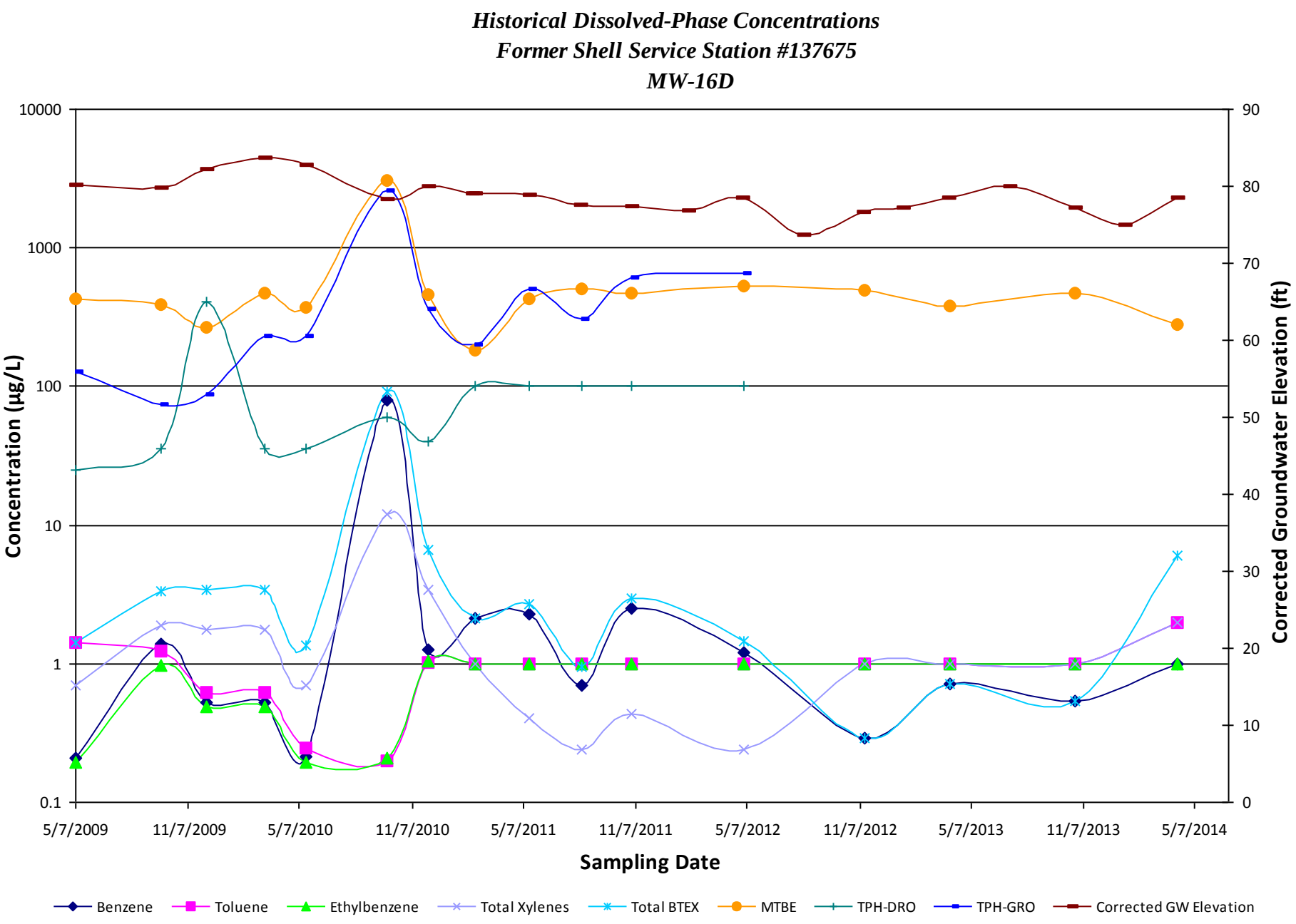
Historical Dissolved-Phase Concentrations
Former Shell Service Station #137675
MW-16D
Concentration (µg/L)
Corrected Groundwater Elevation (ft)
Sampling Date
10000
1000
100
10
1
0.1
90
80
70
60
50
40
30
20
10
0
5/7/2009
11/7/2009
5/7/2010
11/7/2010
5/7/2011
11/7/2011
5/7/2012
11/7/2012
5/7/2013
11/7/2013
5/7/2014
Benzene
Toluene
Ethylbenzene
Total Xylenes
Total BTEX
MTBE
TPH-DRO
TPH-GRO
Corrected GW Elevation

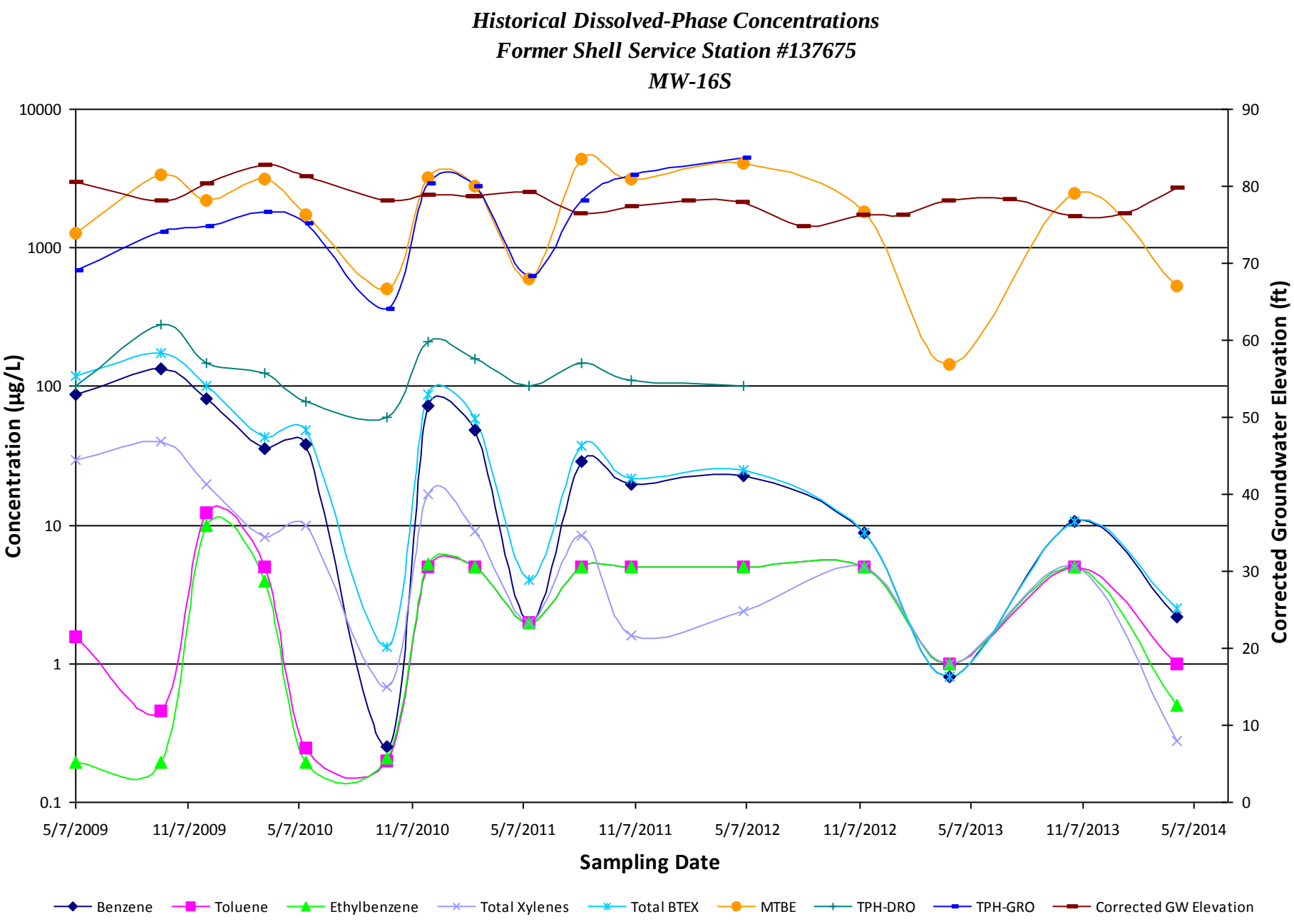
Historical Dissolved-Phase Concentrations
Former Shell Service Station #137675
MW-16S
Concentration (µg/L)
Corrected Groundwater Elevation (ft)
Sampling Date
10000
1000
100
10
1
0.1
90
80
70
60
50
40
30
20
10
0
5/7/2009
11/7/2009
5/7/2010
11/7/2010
5/7/2011
11/7/2011
5/7/2012
11/7/2012
5/7/2013
11/7/2013
5/7/2014
Benzene
Toluene
Ethylbenzene
Total Xylenes
Total BTEX
MTBE
TPH-DRO
TPH-GRO
Corrected GW Elevation

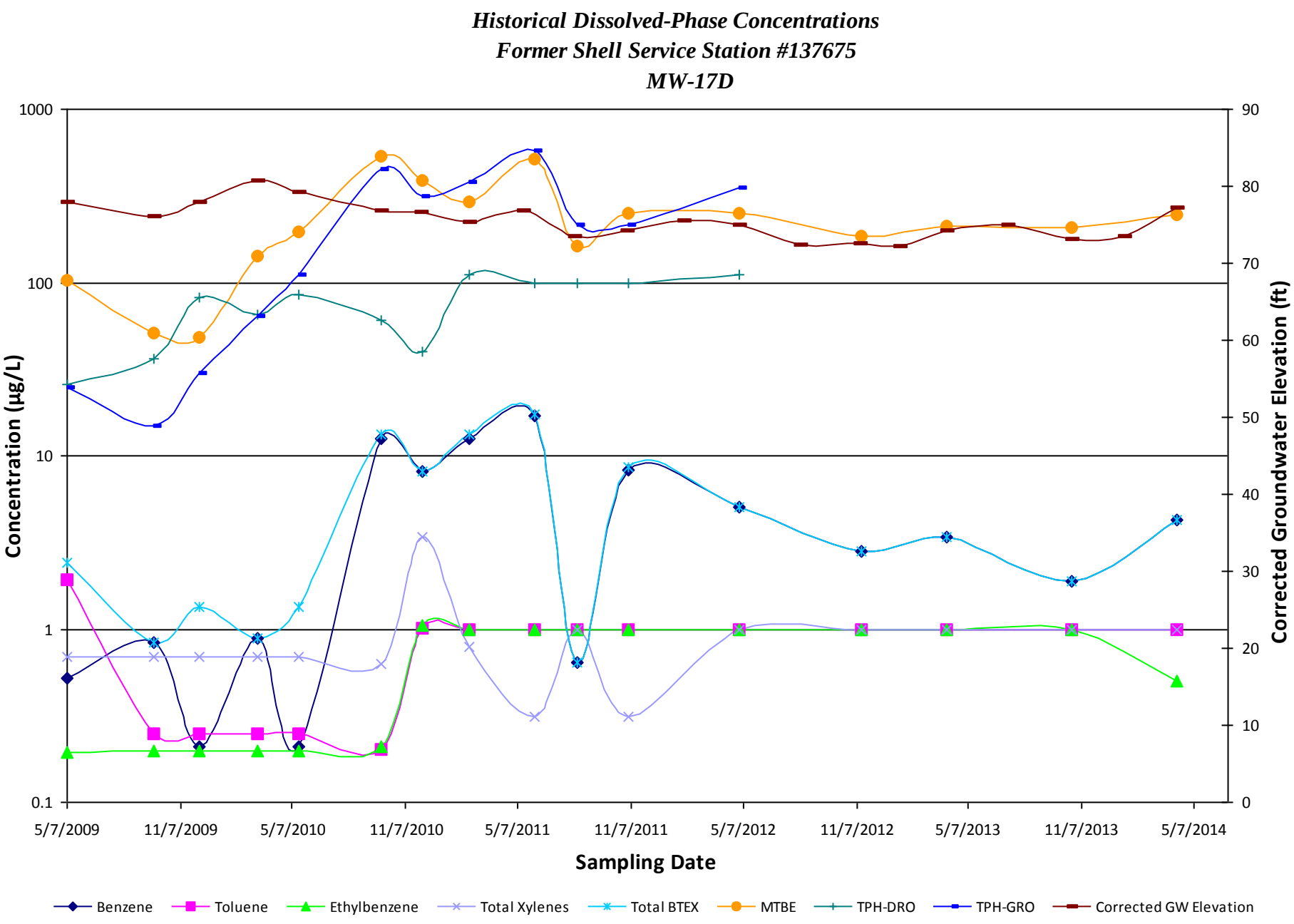
Historical Dissolved-Phase Concentrations
Former Shell Service Station #137675
MW-17D
Concentration (µg/L)
1000
100
10
1
0.1
Corrected Groundwater Elevation (ft)
90
80
70
60
50
40
30
20
10
0
5/7/2009
11/7/2009
5/7/2010
11/7/2010
5/7/2011
11/7/2011
5/7/2012
11/7/2012
5/7/2013
11/7/2013
5/7/2014
Sampling Date
Benzene
Toluene
Ethylbenzene
Total Xylenes
Total BTEX
MTBE
TPH-DRO
TPH-GRO
Corrected GW Elevation

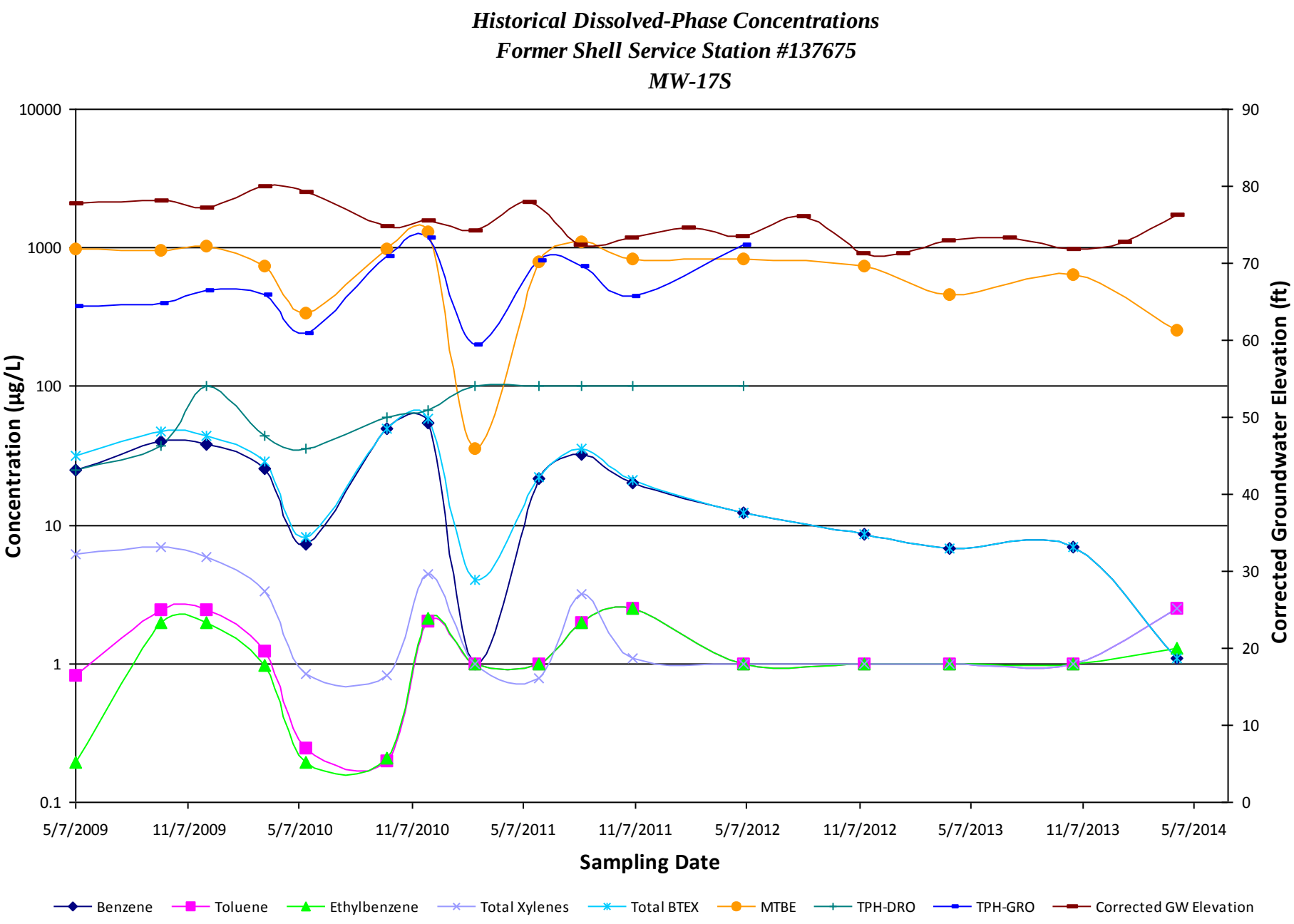
Historical Dissolved-Phase Concentrations
Former Shell Service Station #137675
MW-17S
Concentration (µg/L)
Corrected Groundwater Elevation (ft)
Sampling Date
10000
1000
100
10
1
0.1
90
80
70
60
50
40
30
20
10
0
5/7/2009
11/7/2009
5/7/2010
11/7/2010
5/7/2011
11/7/2011
5/7/2012
11/7/2012
5/7/2013
11/7/2013
5/7/2014
Benzene
Toluene
Ethylbenzene
Total Xylenes
Total BTEX
MTBE
TPH-DRO
TPH-GRO
Corrected GW Elevation

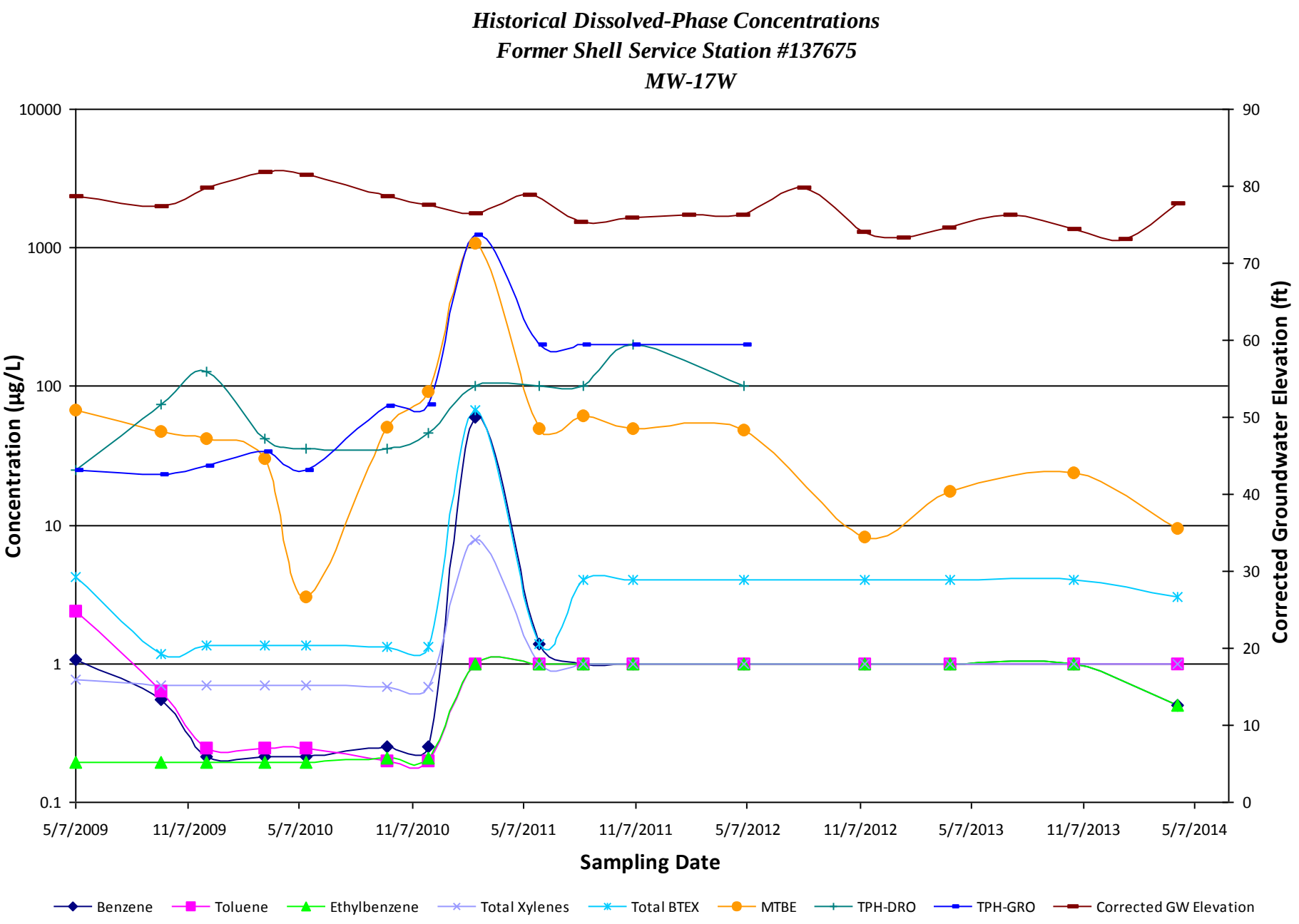
Historical Dissolved-Phase Concentrations
Former Shell Service Station #137675
MW-17W
Concentration (µg/L)
10000
1000
100
10
1
0.1
Corrected Groundwater Elevation (ft)
90
80
70
60
50
40
30
20
10
0
5/7/2009
11/7/2009
5/7/2010
11/7/2010
5/7/2011
11/7/2011
5/7/2012
11/7/2012
5/7/2013
11/7/2013
5/7/2014
Sampling Date
Benzene
Toluene
Ethylbenzene
Total Xylenes
Total BTEX
MTBE
TPH-DRO
TPH-GRO
Corrected GW Elevation

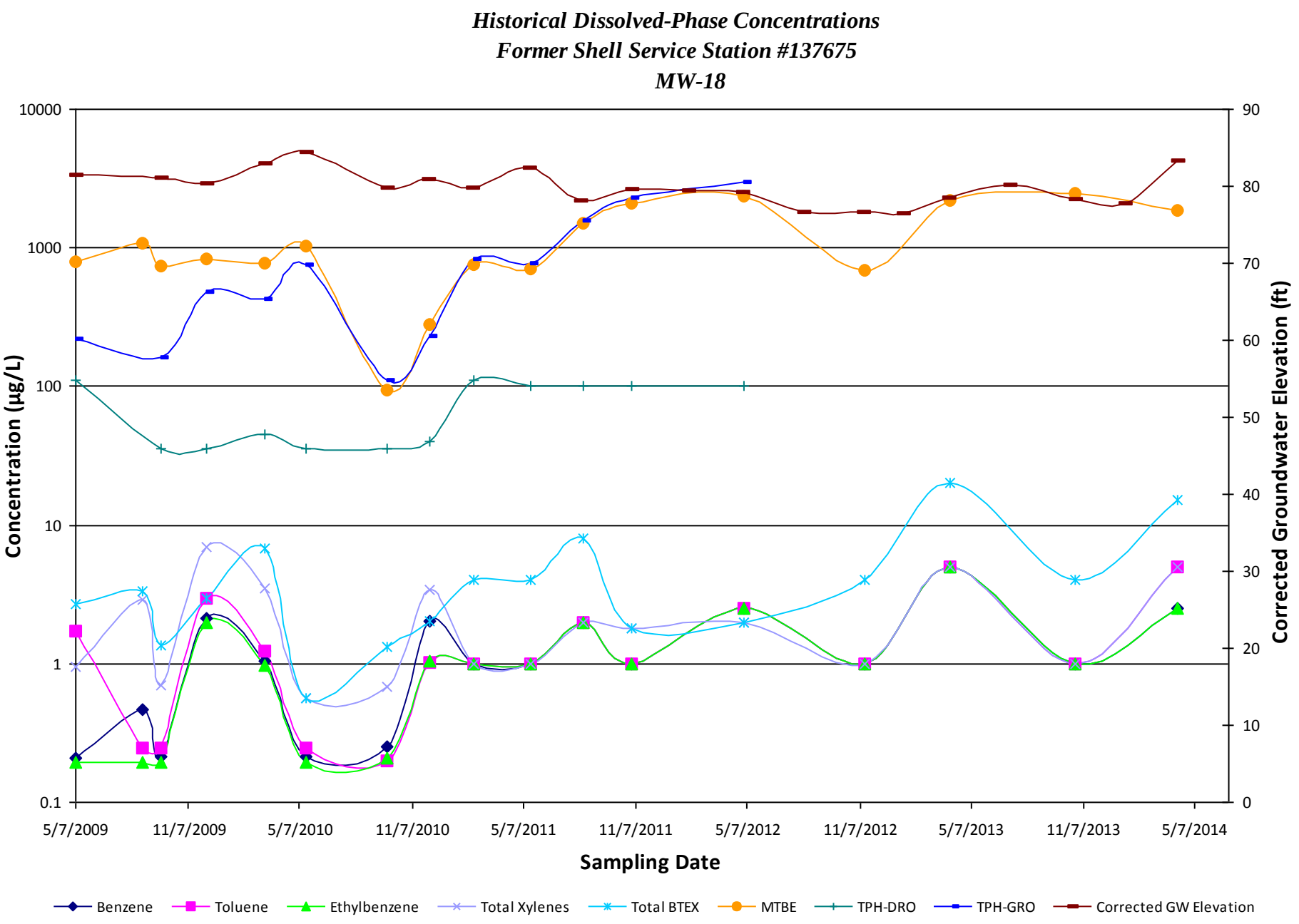
Historical Dissolved-Phase Concentrations
Former Shell Service Station #137675
MW-18
Concentration (µg/L)
Corrected Groundwater Elevation (ft)
Sampling Date
10000
1000
100
10
1
0.1
90
80
70
60
50
40
30
20
10
0
5/7/2009
11/7/2009
5/7/2010
11/7/2010
5/7/2011
11/7/2011
5/7/2012
11/7/2012
5/7/2013
11/7/2013
5/7/2014
Benzene
Toluene
Ethylbenzene
Total Xylenes
Total BTEX
MTBE
TPH-DRO
TPH-GRO
Corrected GW Elevation

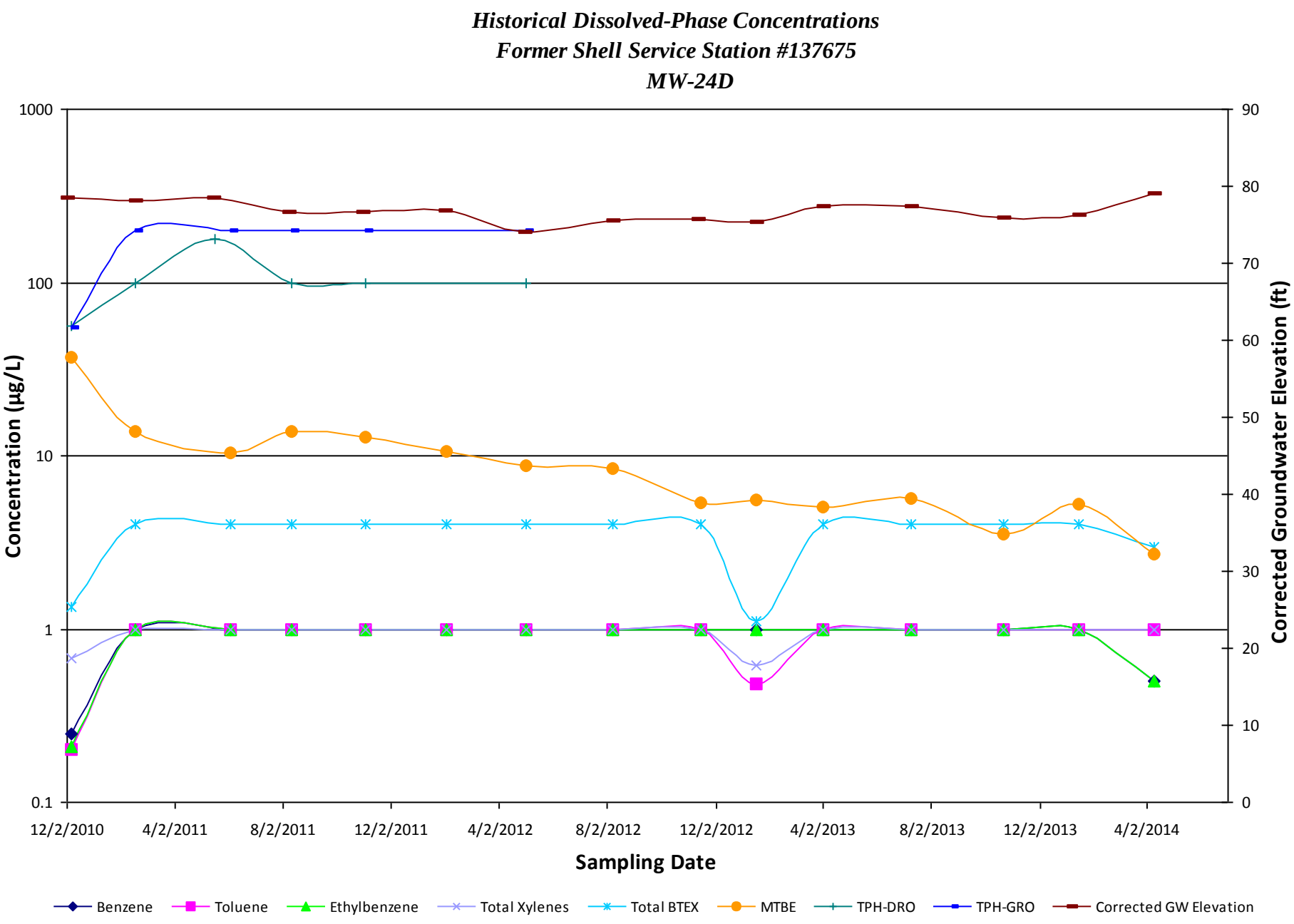
Historical Dissolved-Phase Concentrations
Former Shell Service Station #137675
MW-24D
Concentration (µg/L)
1000
100
10
1
0.1
Corrected Groundwater Elevation (ft)
90
80
70
60
50
40
30
20
10
0
12/2/2010
4/2/2011
8/2/2011
12/2/2011
4/2/2012
8/2/2012
12/2/2012
4/2/2013
8/2/2013
12/2/2013
4/2/2014
Sampling Date
Benzene
Toluene
Ethylbenzene
Total Xylenes
Total BTEX
MTBE
TPH-DRO
TPH-GRO
Corrected GW Elevation

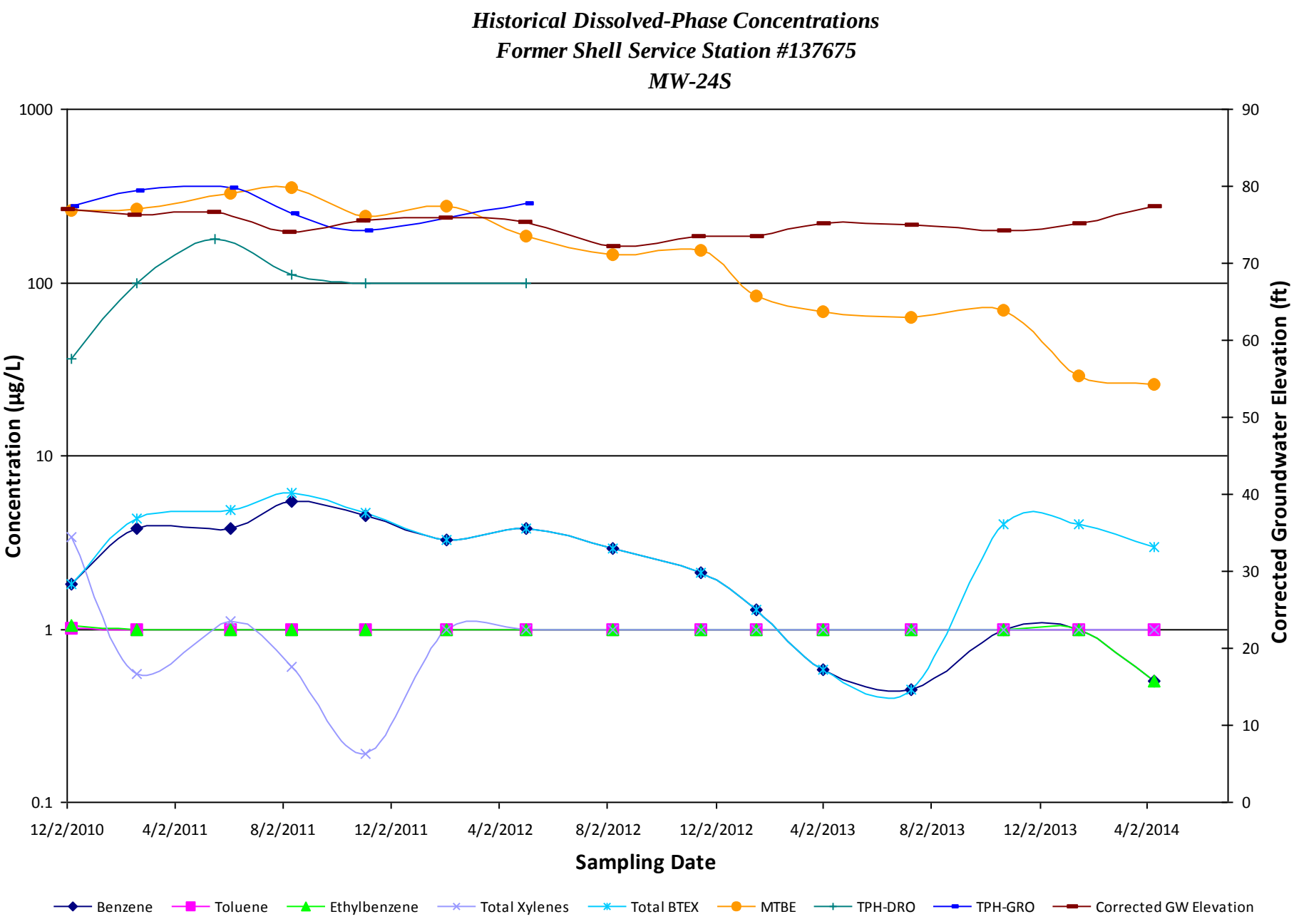
Historical Dissolved-Phase Concentrations
Former Shell Service Station #137675
MW-24S
Concentration (µg/L)
1000
100
10
1
0.1
Corrected Groundwater Elevation (ft)
90
80
70
60
50
40
30
20
10
0
12/2/2010
4/2/2011
8/2/2011
12/2/2011
4/2/2012
8/2/2012
12/2/2012
4/2/2013
8/2/2013
12/2/2013
4/2/2014
Sampling Date
Benzene
Toluene
Ethylbenzene
Total Xylenes
Total BTEX
MTBE
TPH-DRO
TPH-GRO
Corrected GW Elevation

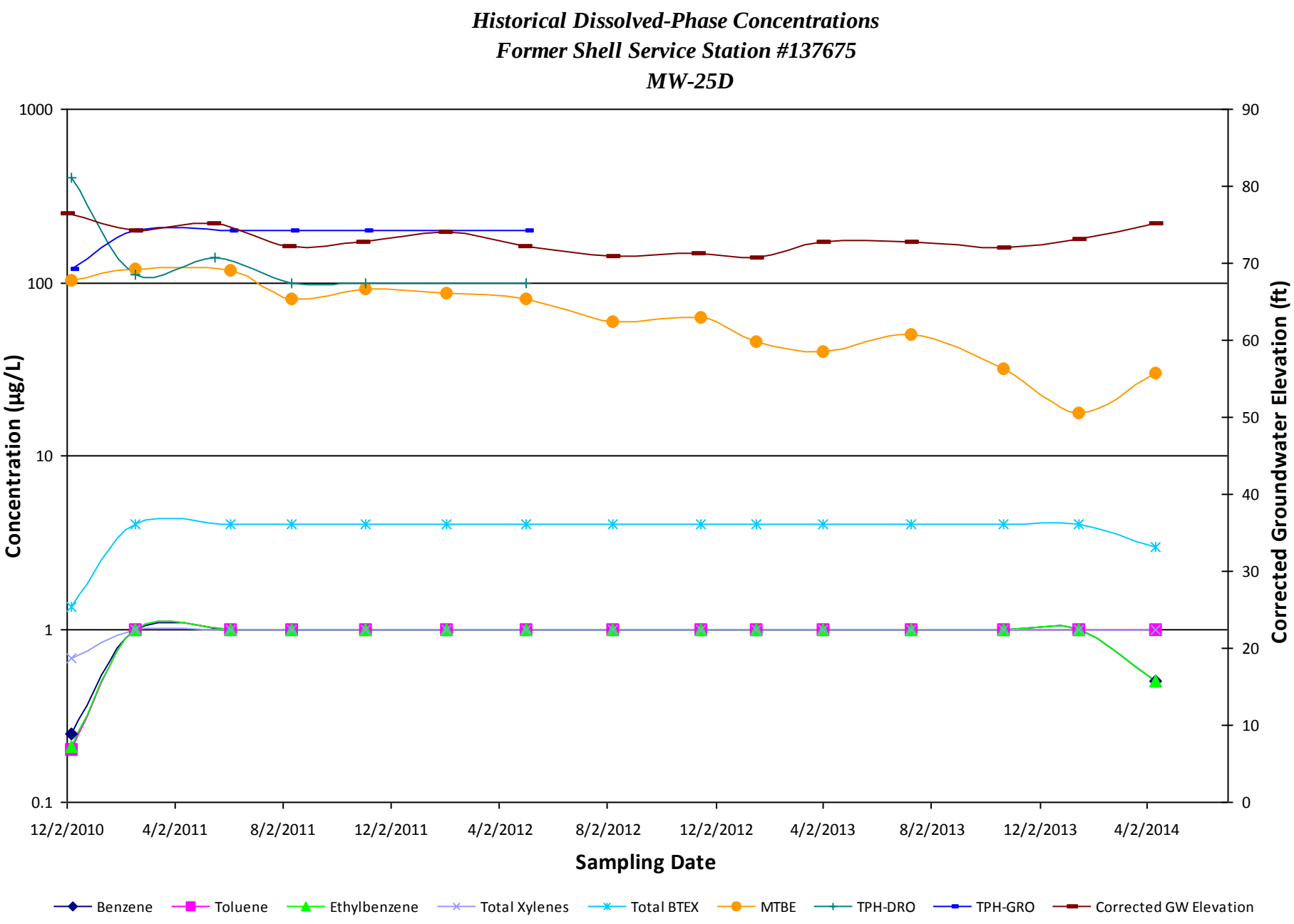
Historical Dissolved-Phase Concentrations
Former Shell Service Station #137675
MW-25D
Concentration (µg/L)
1000
100
10
1
0.1
Corrected Groundwater Elevation (ft)
90
80
70
60
50
40
30
20
10
0
12/2/2010
4/2/2011
8/2/2011
12/2/2011
4/2/2012
8/2/2012
12/2/2012
4/2/2013
8/2/2013
12/2/2013
4/2/2014
Sampling Date
Benzene
Toluene
Ethylbenzene
Total Xylenes
Total BTEX
MTBE
TPH-DRO
TPH-GRO
Corrected GW Elevation

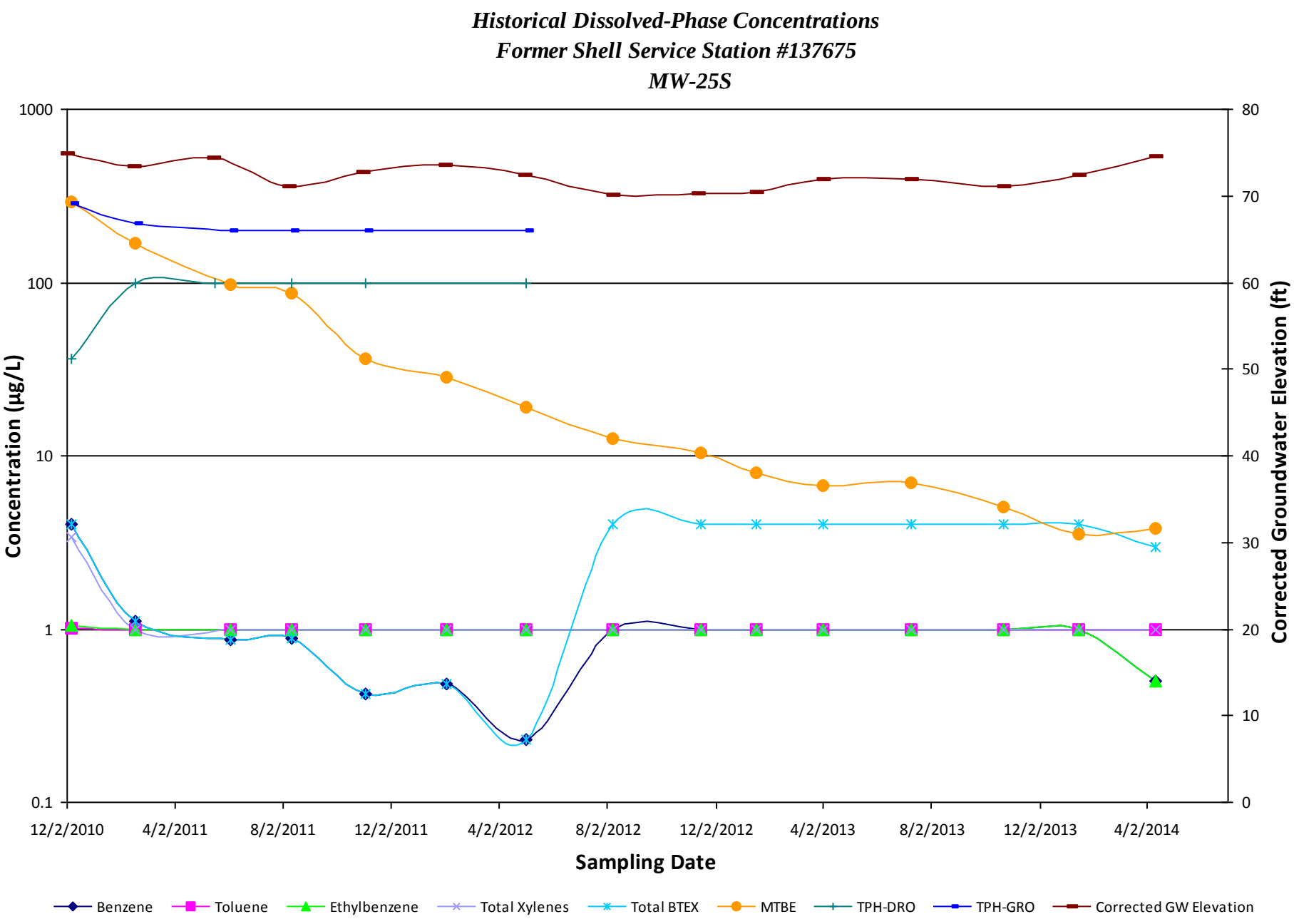
Historical Dissolved-Phase Concentrations
Former Shell Service Station #137675
MW-25S
Concentration (µg/L)
Corrected Groundwater Elevation (ft)
Sampling Date
1000
100
10
1
0.1
80
70
60
50
40
30
20
10
0
12/2/2010
4/2/2011
8/2/2011
12/2/2011
4/2/2012
8/2/2012
12/2/2012
4/2/2013
8/2/2013
12/2/2013
4/2/2014
Benzene
Toluene
Ethylbenzene
Total Xylenes
Total BTEX
MTBE
TPH-DRO
TPH-GRO
Corrected GW Elevation

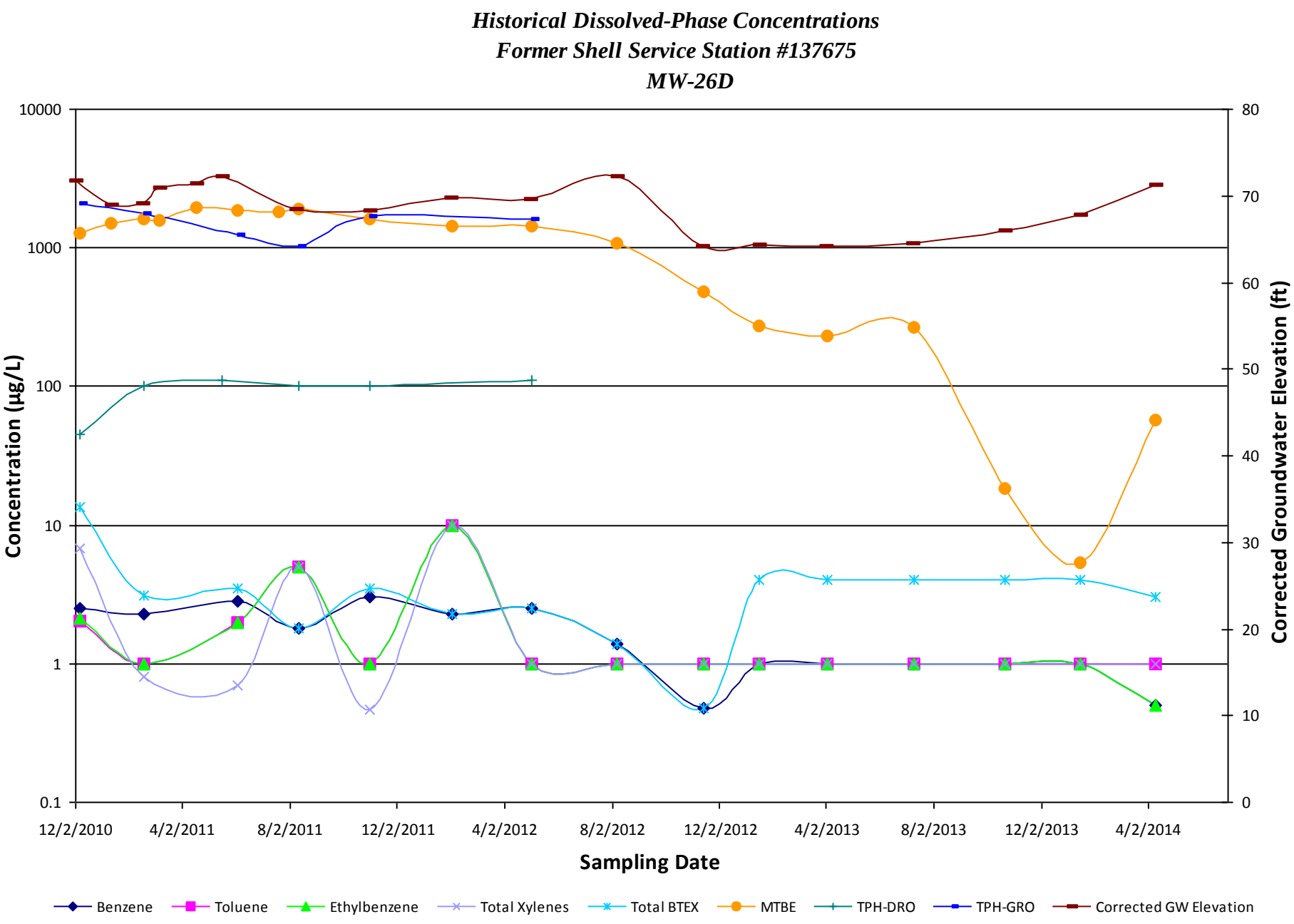
Historical Dissolved-Phase Concentrations
Former Shell Service Station #137675
MW-26D
Concentration (µg/L)
10000
1000
100
10
1
0.1
Corrected Groundwater Elevation (ft)
80
70
60
50
40
30
20
10
0
12/2/2010
4/2/2011
8/2/2011
12/2/2011
4/2/2012
8/2/2012
12/2/2012
4/2/2013
8/2/2013
12/2/2013
4/2/2014
Sampling Date
Benzene
Toluene
Ethylbenzene
Total Xylenes
Total BTEX
MTBE
TPH-DRO
TPH-GRO
Corrected GW Elevation

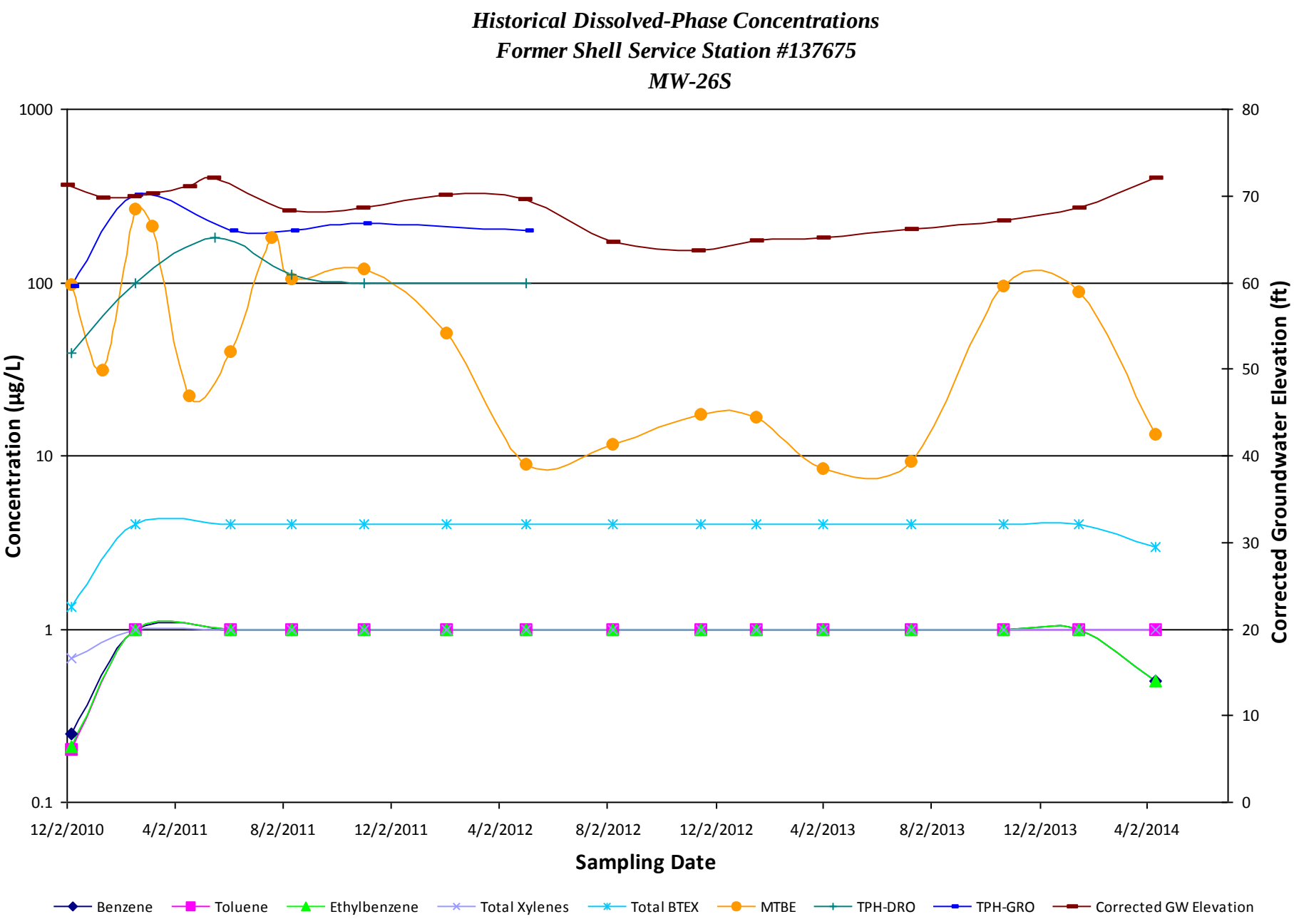
Historical Dissolved-Phase Concentrations
Former Shell Service Station #137675
MW-26S
Concentration (µg/L)
1000
100
10
1
0.1
Corrected Groundwater Elevation (ft)
80
70
60
50
40
30
20
10
0
12/2/2010
4/2/2011
8/2/2011
12/2/2011
4/2/2012
8/2/2012
12/2/2012
4/2/2013
8/2/2013
12/2/2013
4/2/2014
Sampling Date
Benzene
Toluene
Ethylbenzene
Total Xylenes
Total BTEX
MTBE
TPH-DRO
TPH-GRO
Corrected GW Elevation

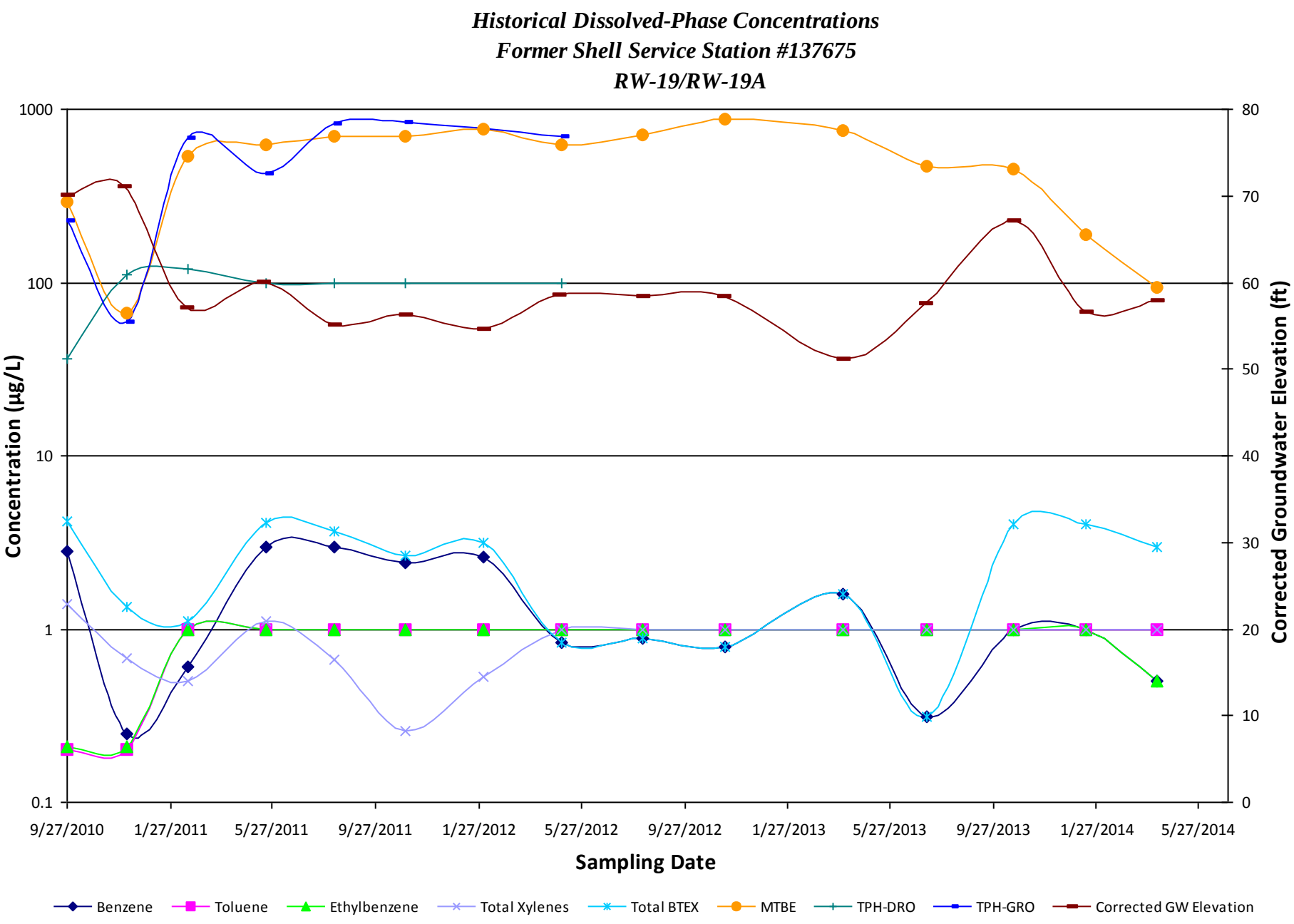
Historical Dissolved-Phase Concentrations
Former Shell Service Station #137675
RW-19/RW-19A
Concentration (µg/L)
1000
100
10
1
0.1
Corrected Groundwater Elevation (ft)
80
70
60
50
40
30
20
10
0
9/27/2010
1/27/2011
5/27/2011
9/27/2011
1/27/2012
5/27/2012
9/27/2012
1/27/2013
5/27/2013
9/27/2013
1/27/2014
5/27/2014
Sampling Date
Benzene
Toluene
Ethylbenzene
Total Xylenes
Total BTEX
MTBE
TPH-DRO
TPH-GRO
Corrected GW Elevation

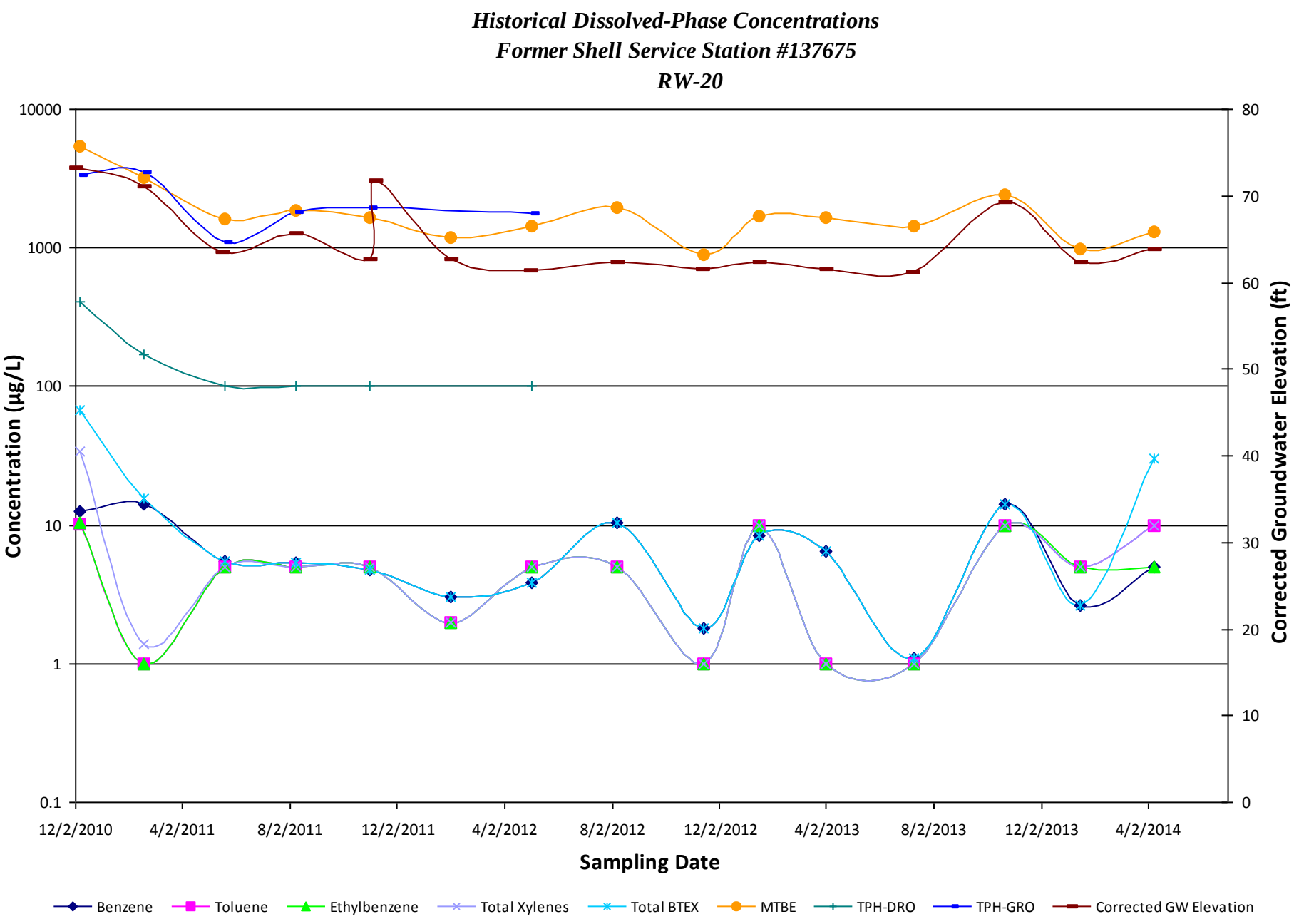
Historical Dissolved-Phase Concentrations
Former Shell Service Station #137675
RW-20
Concentration (µg/L)
10000
1000
100
10
1
0.1
Corrected Groundwater Elevation (ft)
80
70
60
50
40
30
20
10
0
12/2/2010
4/2/2011
8/2/2011
12/2/2011
4/2/2012
8/2/2012
12/2/2012
4/2/2013
8/2/2013
12/2/2013
4/2/2014
Sampling Date
Benzene
Toluene
Ethylbenzene
Total Xylenes
Total BTEX
MTBE
TPH-DRO
TPH-GRO
Corrected GW Elevation

Historical Dissolved-Phase Concentrations
Former Shell Service Station #137675
RW-21

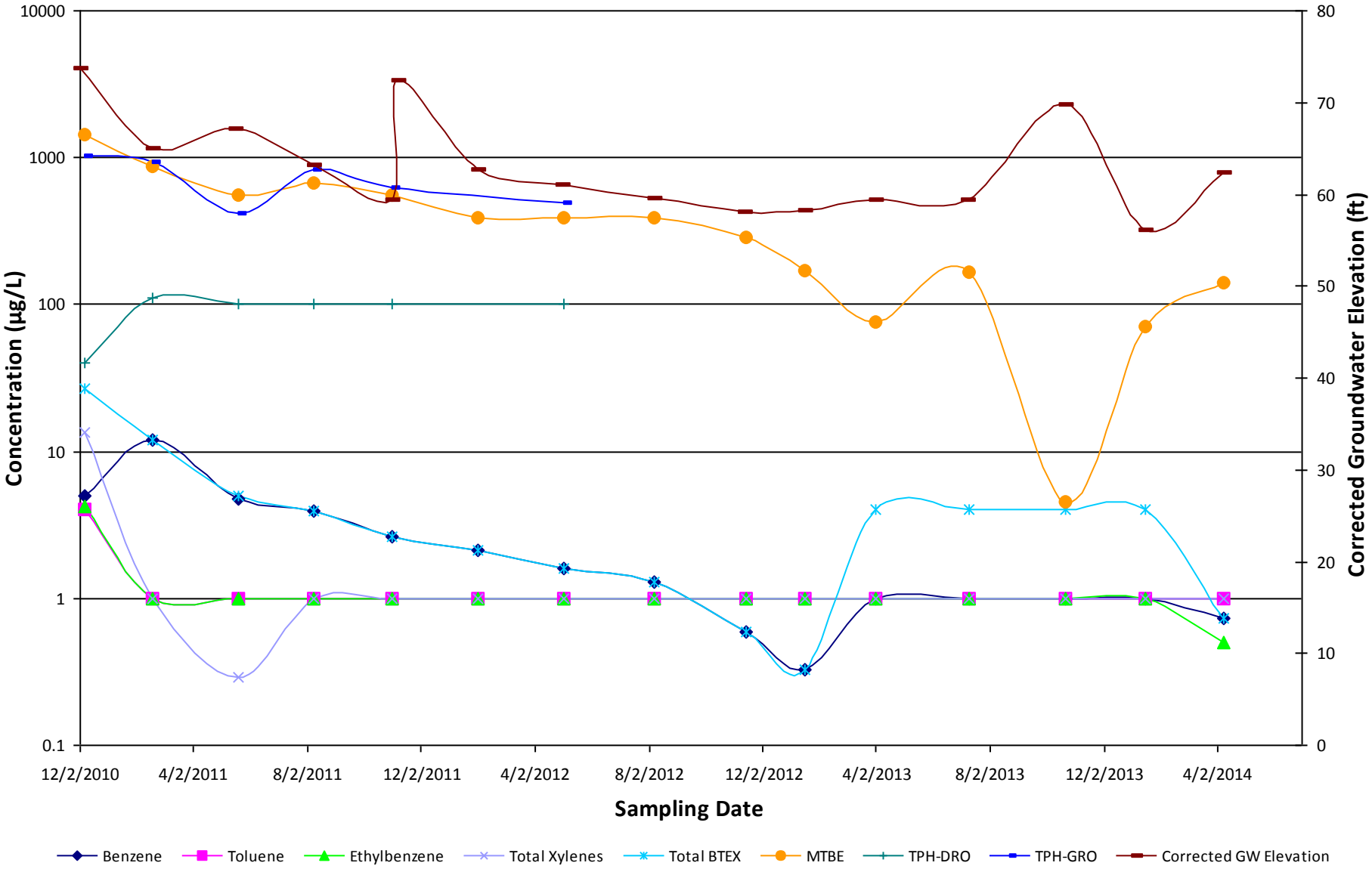

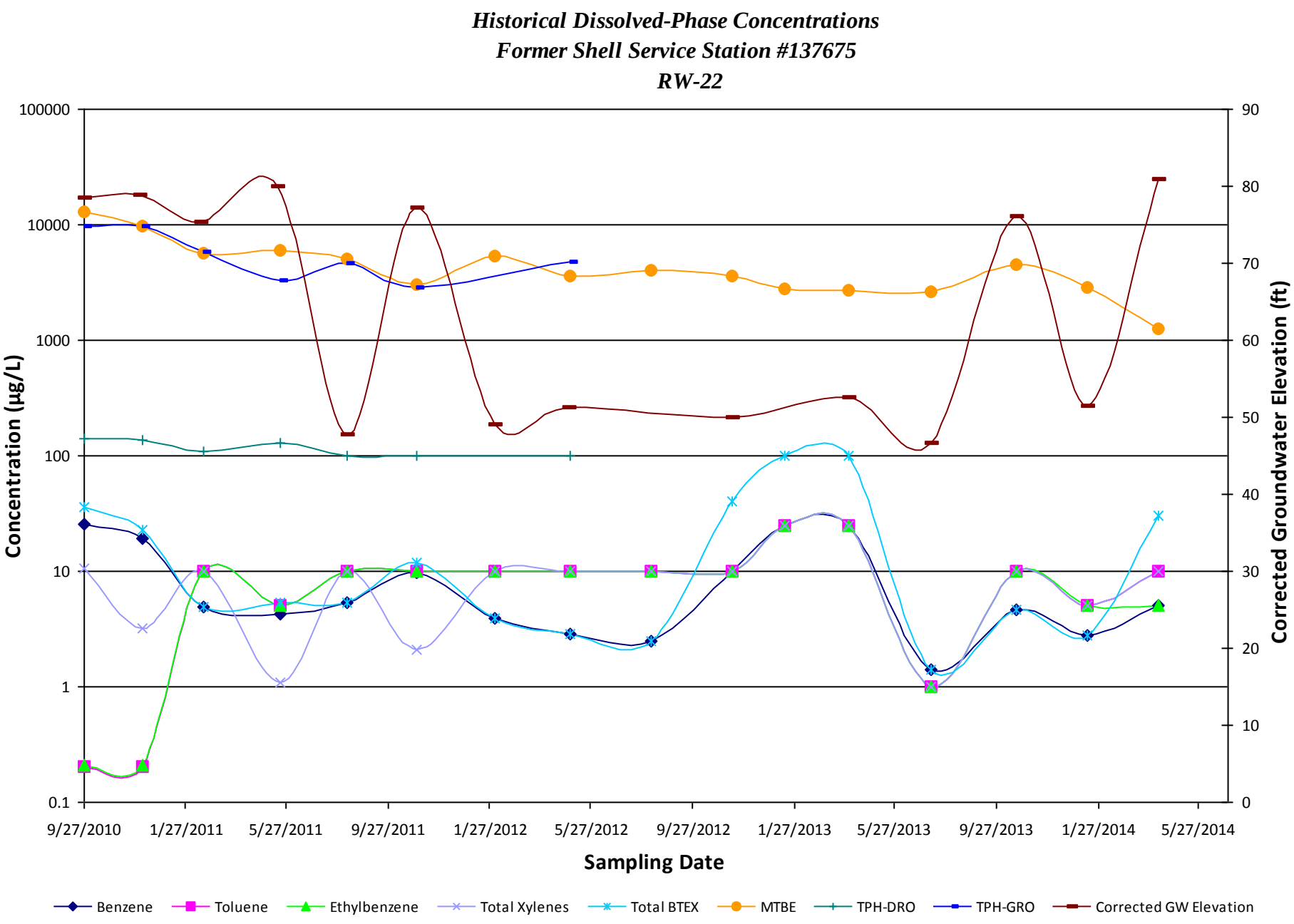
Historical Dissolved-Phase Concentrations
Former Shell Service Station #137675
RW-22
Concentration (µg/L)
Corrected Groundwater Elevation (ft)
Sampling Date
100000
10000
1000
100
10
1
0.1
90
80
70
60
50
40
30
20
10
0
9/27/2010
1/27/2011
5/27/2011
9/27/2011
1/27/2012
5/27/2012
9/27/2012
1/27/2013
5/27/2013
9/27/2013
1/27/2014
5/27/2014
Benzene
Toluene
Ethylbenzene
Total Xylenes
Total BTEX
MTBE
TPH-DRO
TPH-GRO
Corrected GW Elevation

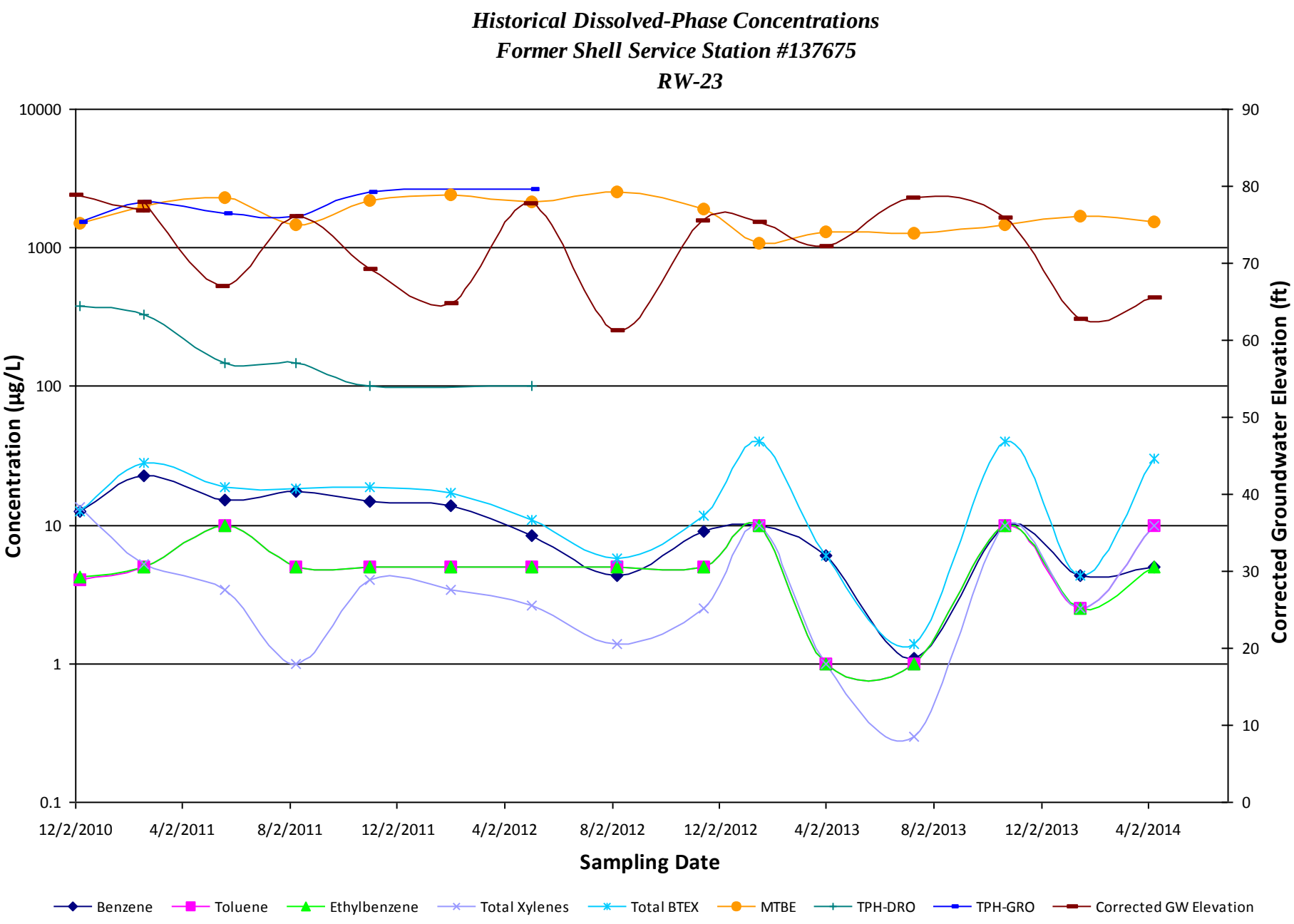
Historical Dissolved-Phase Concentrations
Former Shell Service Station #137675
RW-23
Concentration (µg/L)
10000
1000
100
10
1
0.1
Corrected Groundwater Elevation (ft)
90
80
70
60
50
40
30
20
10
0
12/2/2010
4/2/2011
8/2/2011
12/2/2011
4/2/2012
8/2/2012
12/2/2012
4/2/2013
8/2/2013
12/2/2013
4/2/2014
Sampling Date
Benzene
Toluene
Ethylbenzene
Total Xylenes
Total BTEX
MTBE
TPH-DRO
TPH-GRO
Corrected GW Elevation

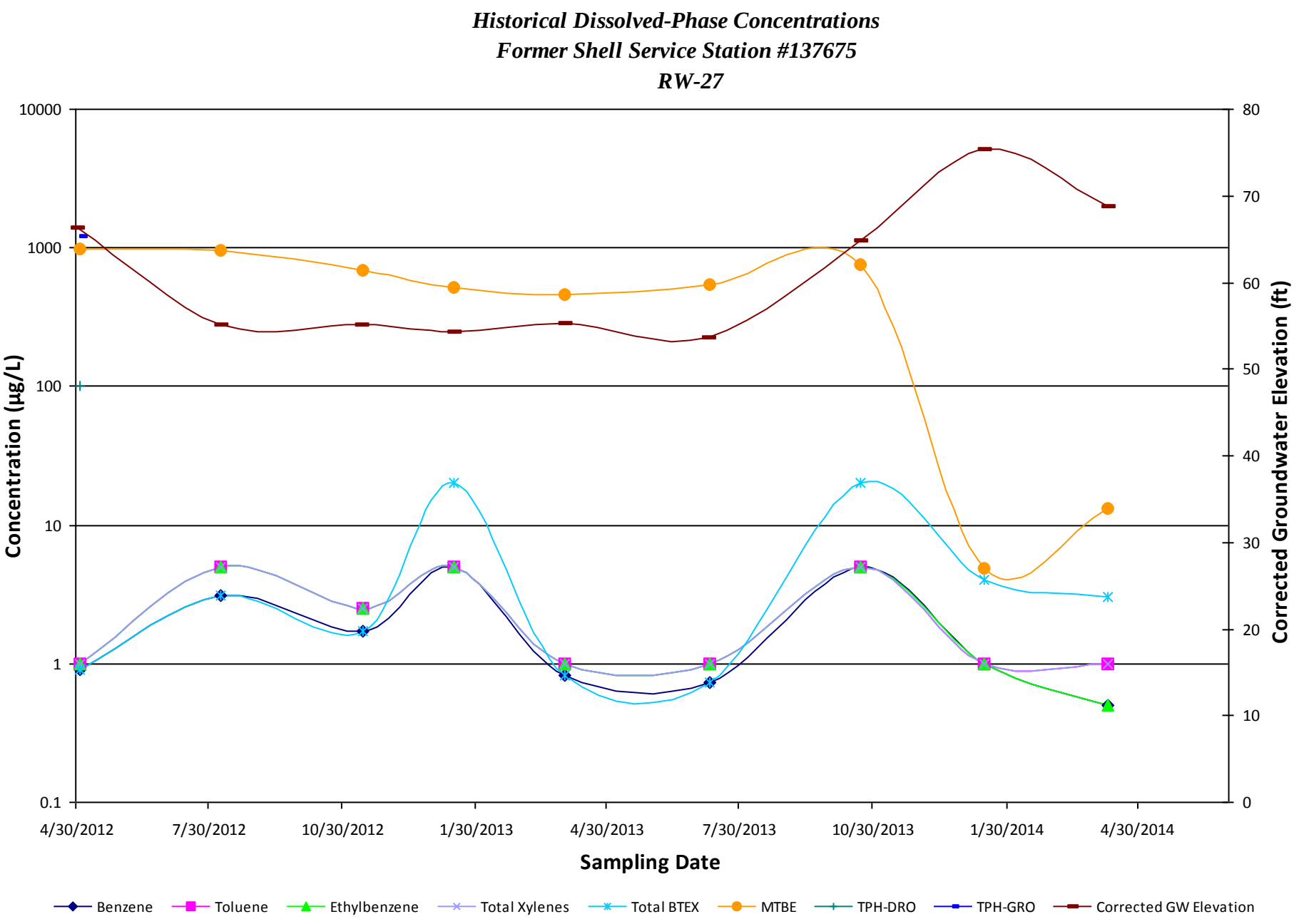
Historical Dissolved-Phase Concentrations
Former Shell Service Station #137675
RW-27
Concentration (µg/L)
10000
1000
100
10
1
0.1
Corrected Groundwater Elevation (ft)
80
70
60
50
40
30
20
10
0
4/30/2012
7/30/2012
10/30/2012
1/30/2013
4/30/2013
7/30/2013
10/30/2013
1/30/2014
4/30/2014
Sampling Date
Benzene
Toluene
Ethylbenzene
Total Xylenes
Total BTEX
MTBE
TPH-DRO
TPH-GRO
Corrected GW Elevation

Offsite Groundwater Concentration Trends

Greater than 640 feet from the Site

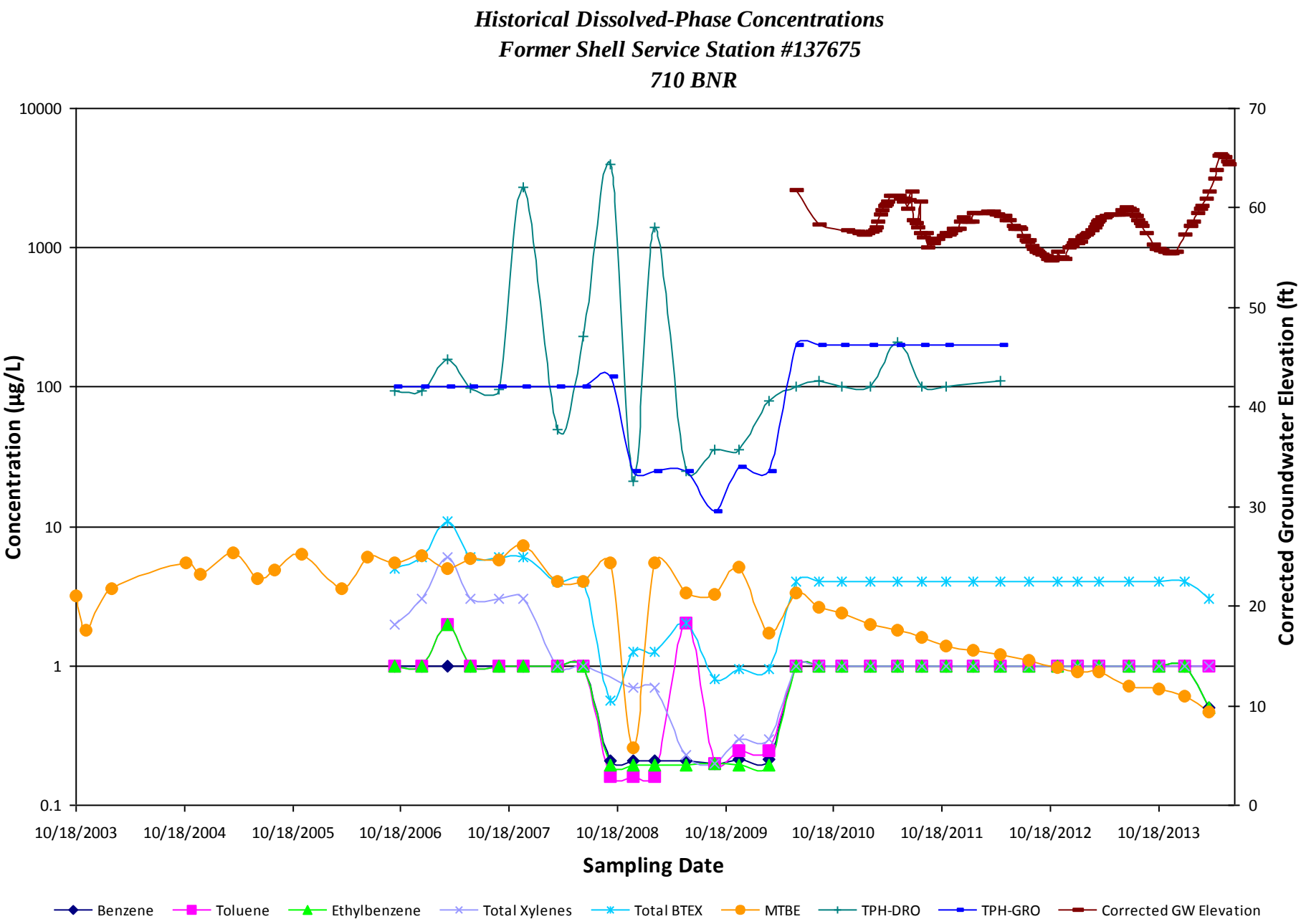
Historical Dissolved-Phase Concentrations
Former Shell Service Station #137675
710 BNR
Concentration (µg/L)
10000
1000
100
10
1
0.1
Corrected Groundwater Elevation (ft)
70
60
50
40
30
20
10
0
10/18/2003
10/18/2004
10/18/2005
10/18/2006
10/18/2007
10/18/2008
10/18/2009
10/18/2010
10/18/2011
10/18/2012
10/18/2013
Sampling Date
Benzene
Toluene
Ethylbenzene
Total Xylenes
Total BTEX
MTBE
TPH-DRO
TPH-GRO
Corrected GW Elevation

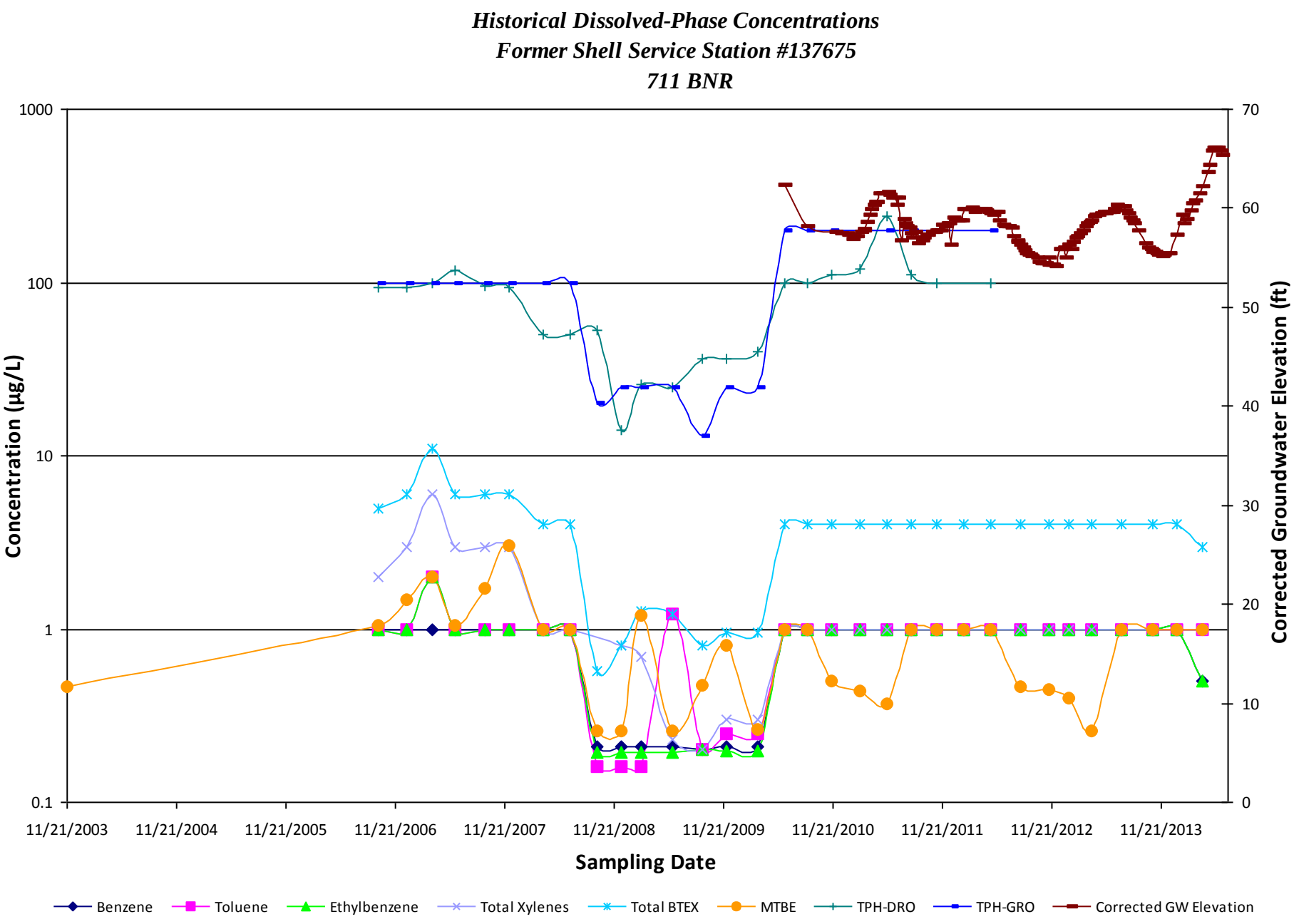
Historical Dissolved-Phase Concentrations
Former Shell Service Station #137675
711 BNR
Concentration (µg/L)
1000
100
10
1
0.1
Corrected Groundwater Elevation (ft)
70
60
50
40
30
20
10
0
11/21/2003
11/21/2004
11/21/2005
11/21/2006
11/21/2007
11/21/2008
11/21/2009
11/21/2010
11/21/2011
11/21/2012
11/21/2013
Sampling Date
Benzene
Toluene
Ethylbenzene
Total Xylenes
Total BTEX
MTBE
TPH-DRO
TPH-GRO
Corrected GW Elevation

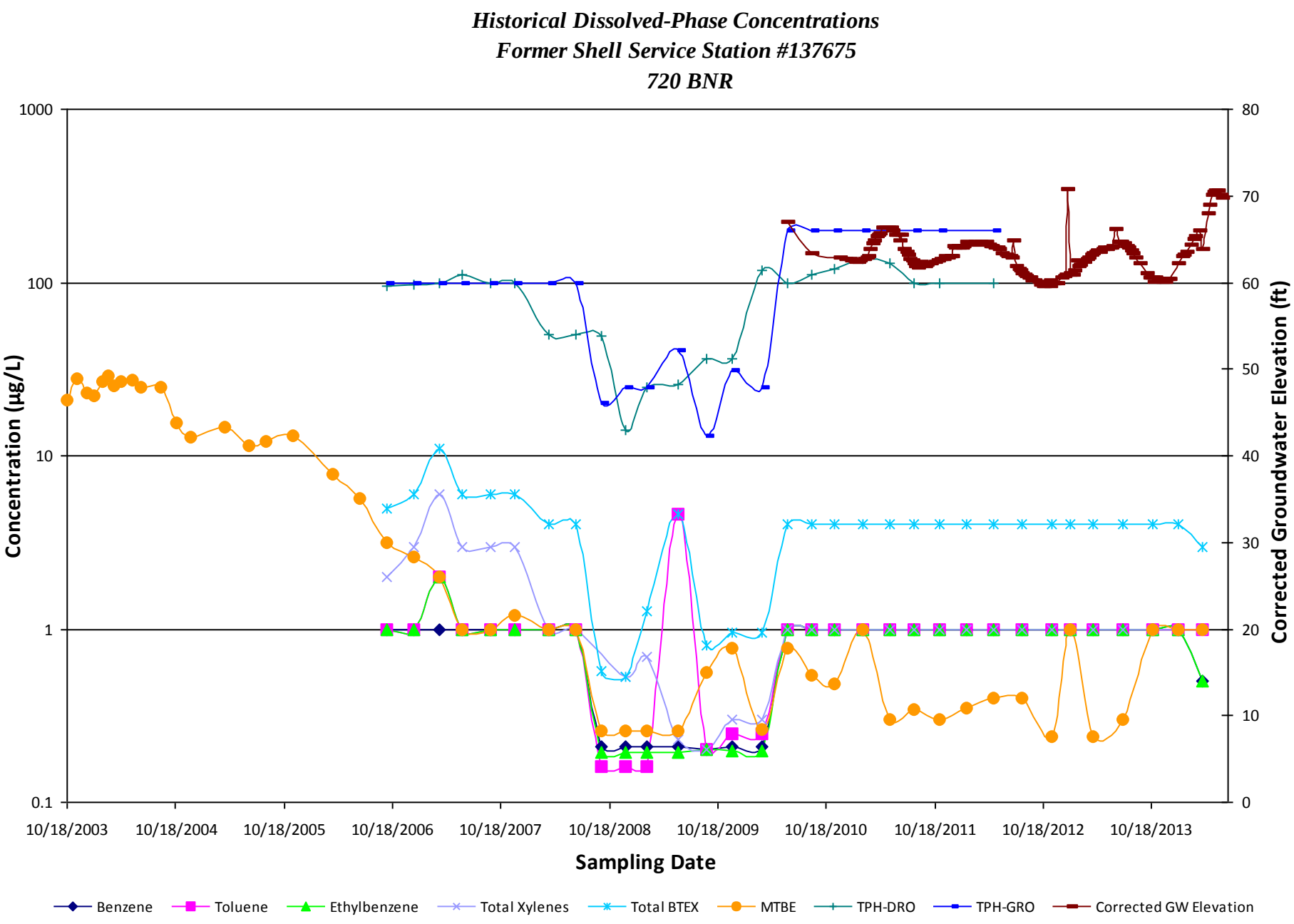
Historical Dissolved-Phase Concentrations
Former Shell Service Station #137675
720 BNR
Concentration (µg/L)
Corrected Groundwater Elevation (ft)
Sampling Date
1000
100
10
1
0.1
80
70
60
50
40
30
20
10
0
10/18/2003
10/18/2004
10/18/2005
10/18/2006
10/18/2007
10/18/2008
10/18/2009
10/18/2010
10/18/2011
10/18/2012
10/18/2013
Benzene
Toluene
Ethylbenzene
Total Xylenes
Total BTEX
MTBE
TPH-DRO
TPH-GRO
Corrected GW Elevation

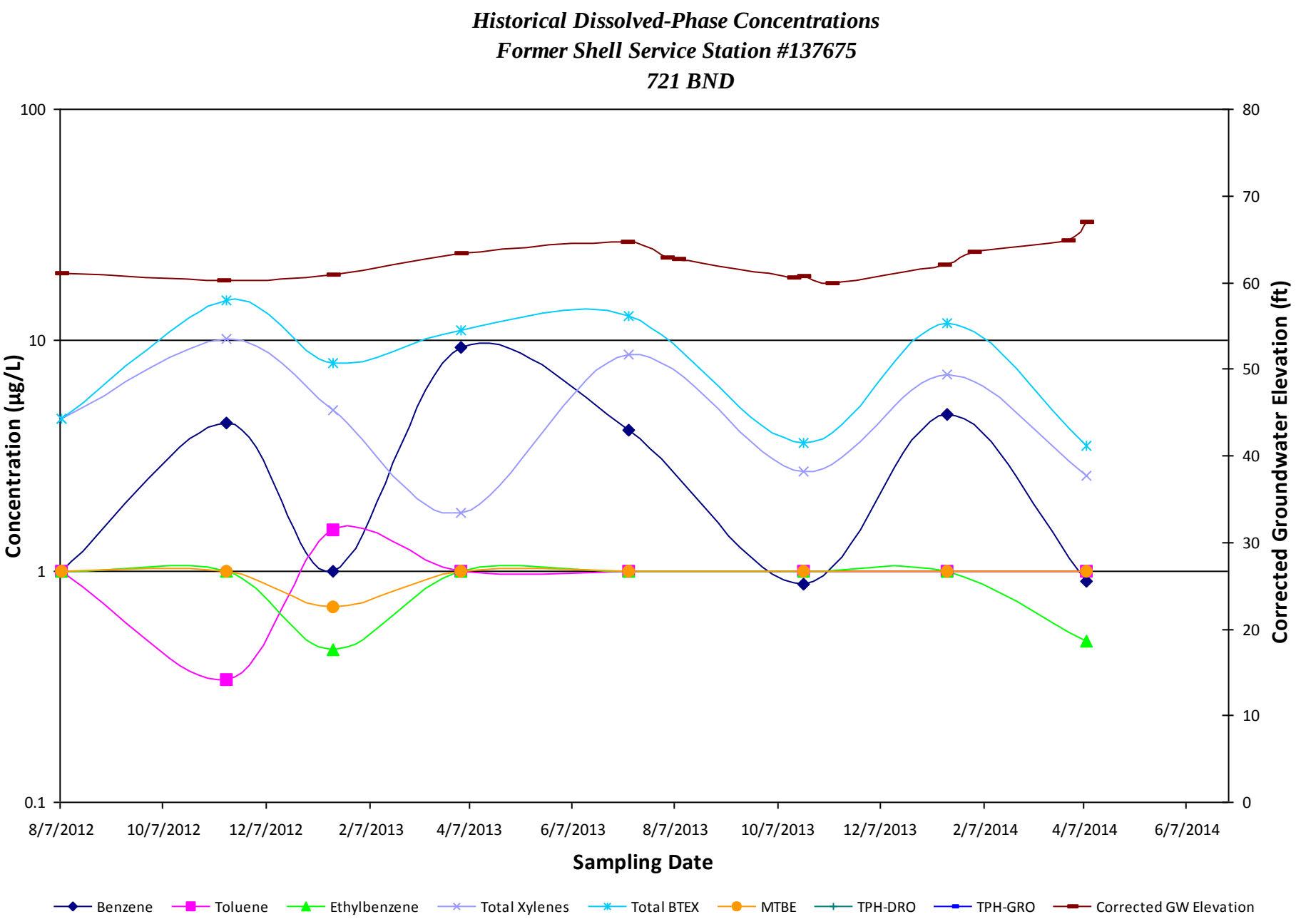
Historical Dissolved-Phase Concentrations
Former Shell Service Station #137675
721 BND
Concentration (µg/L)
100
10
1
0.1
Corrected Groundwater Elevation (ft)
80
70
60
50
40
30
20
10
0
8/7/2012
10/7/2012
12/7/2012
2/7/2013
4/7/2013
6/7/2013
8/7/2013
10/7/2013
12/7/2013
2/7/2014
4/7/2014
6/7/2014
Sampling Date
Benzene
Toluene
Ethylbenzene
Total Xylenes
Total BTEX
MTBE
TPH-DRO
TPH-GRO
Corrected GW Elevation

Historical Dissolved-Phase Concentrations
Former Shell Service Station #137675
721 BNR

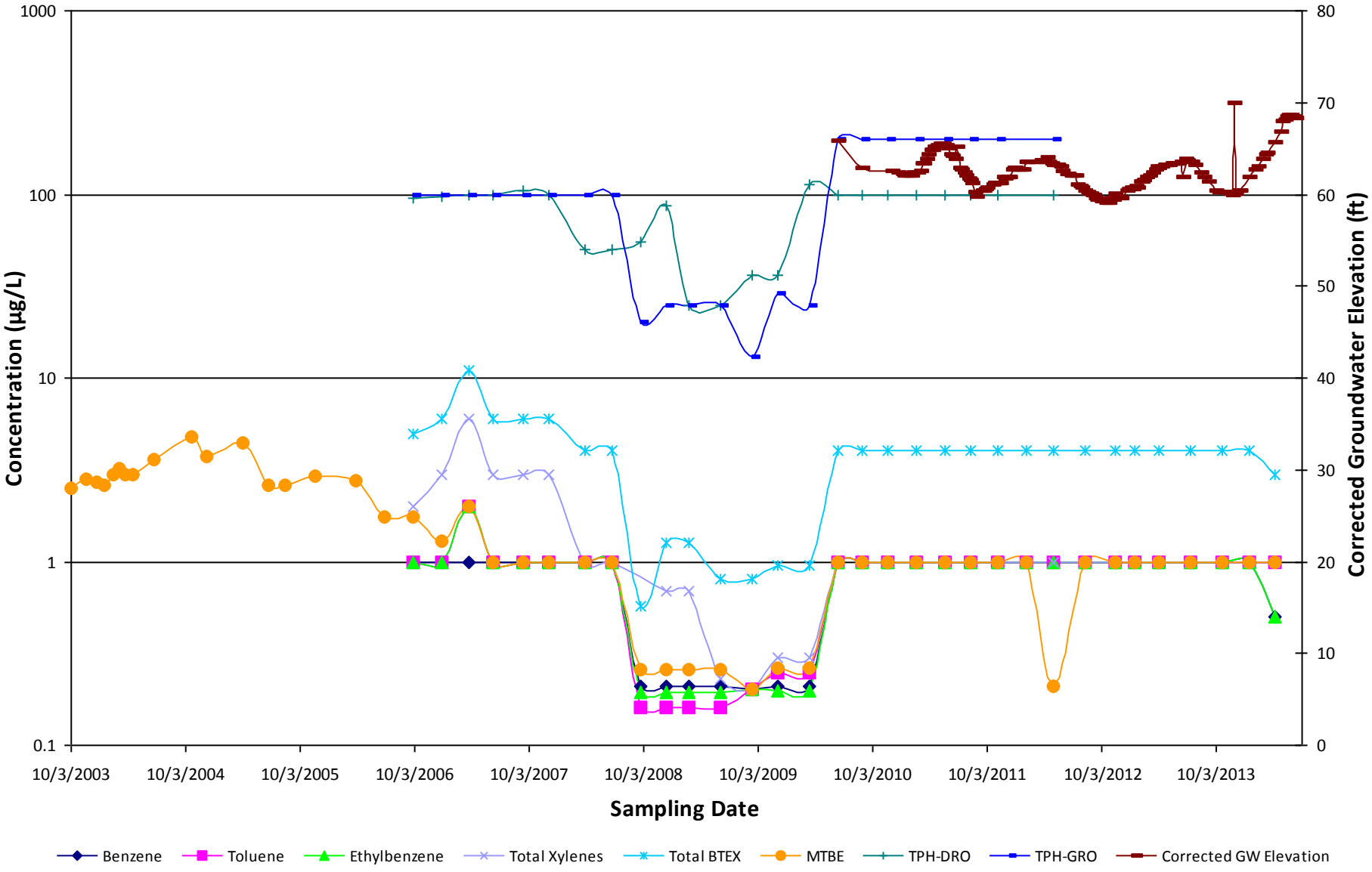

Historical Dissolved-Phase Concentrations
Former Shell Service Station #137675
721 BNS

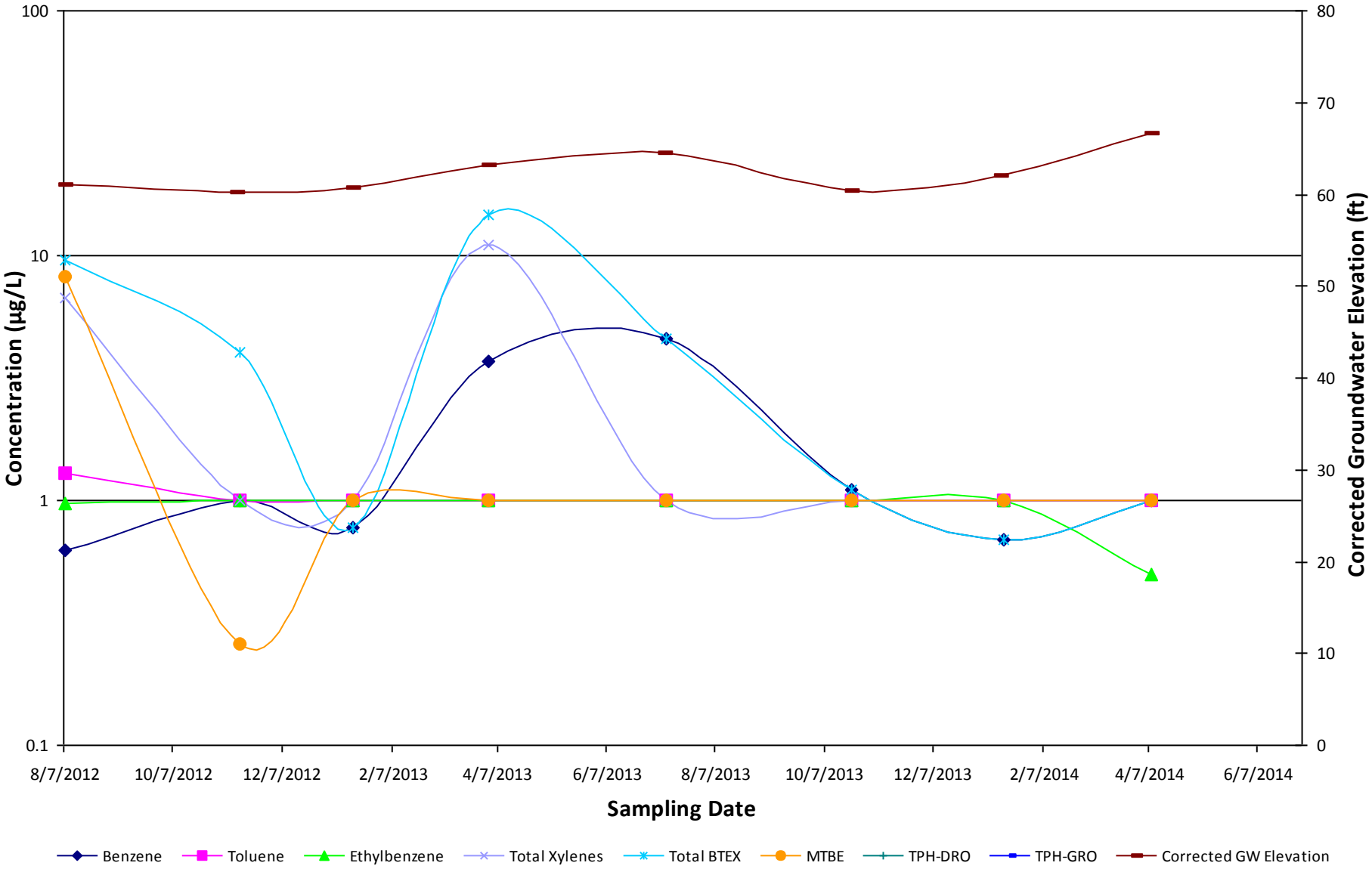

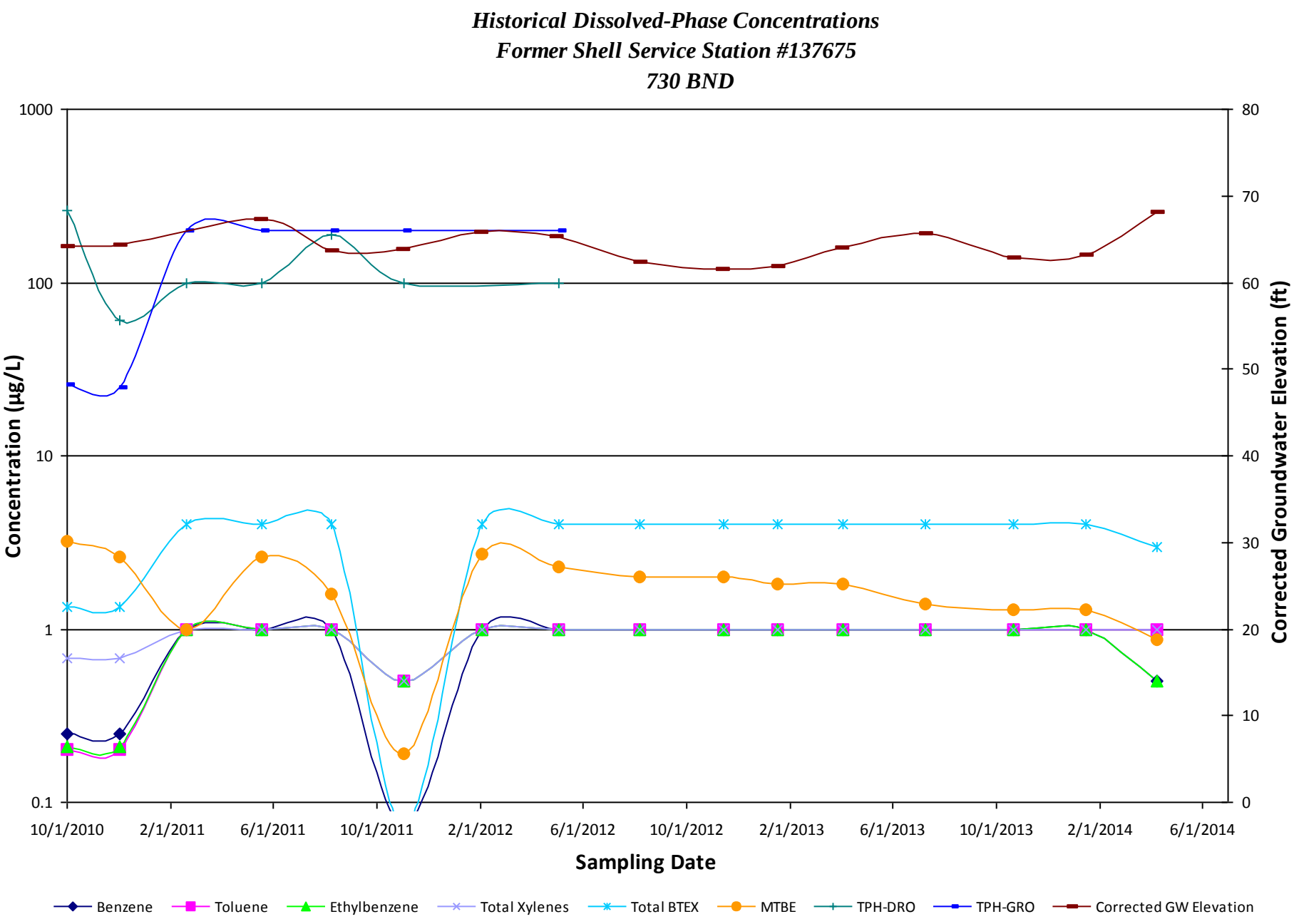
Historical Dissolved-Phase Concentrations
Former Shell Service Station #137675
730 BND
Concentration (µg/L)
Corrected Groundwater Elevation (ft)
Sampling Date
1000
100
10
1
0.1
80
70
60
50
40
30
20
10
0
10/1/2010
2/1/2011
6/1/2011
10/1/2011
2/1/2012
6/1/2012
10/1/2012
2/1/2013
6/1/2013
10/1/2013
2/1/2014
6/1/2014
Benzene
Toluene
Ethylbenzene
Total Xylenes
Total BTEX
MTBE
TPH-DRO
TPH-GRO
Corrected GW Elevation

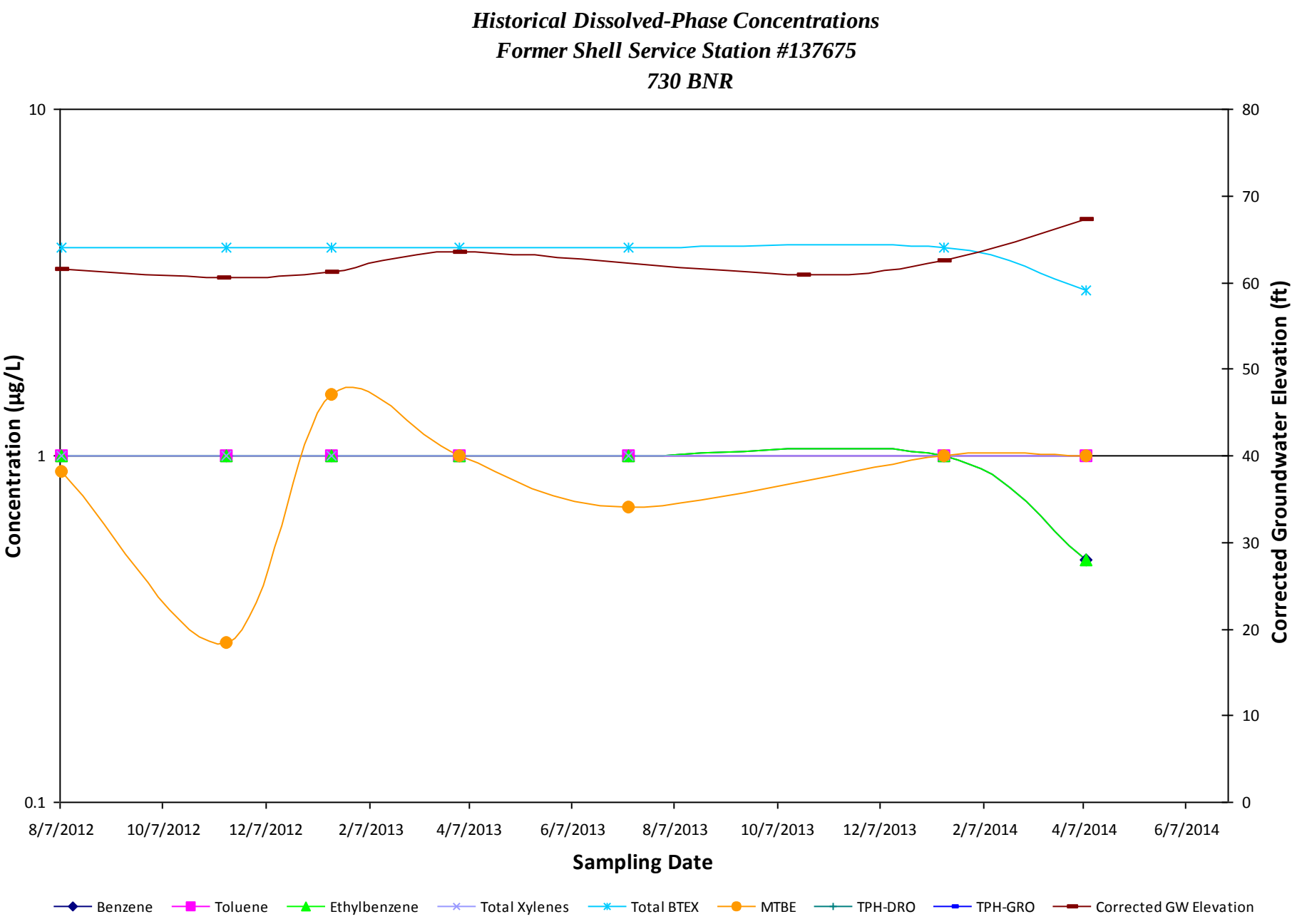
Historical Dissolved-Phase Concentrations
Former Shell Service Station #137675
730 BNR
Concentration (µg/L)
10
1
0.1
Corrected Groundwater Elevation (ft)
80
70
60
50
40
30
20
10
0
8/7/2012
10/7/2012
12/7/2012
2/7/2013
4/7/2013
6/7/2013
8/7/2013
10/7/2013
12/7/2013
2/7/2014
4/7/2014
6/7/2014
Sampling Date
Benzene
Toluene
Ethylbenzene
Total Xylenes
Total BTEX
MTBE
TPH-DRO
TPH-GRO
Corrected GW Elevation

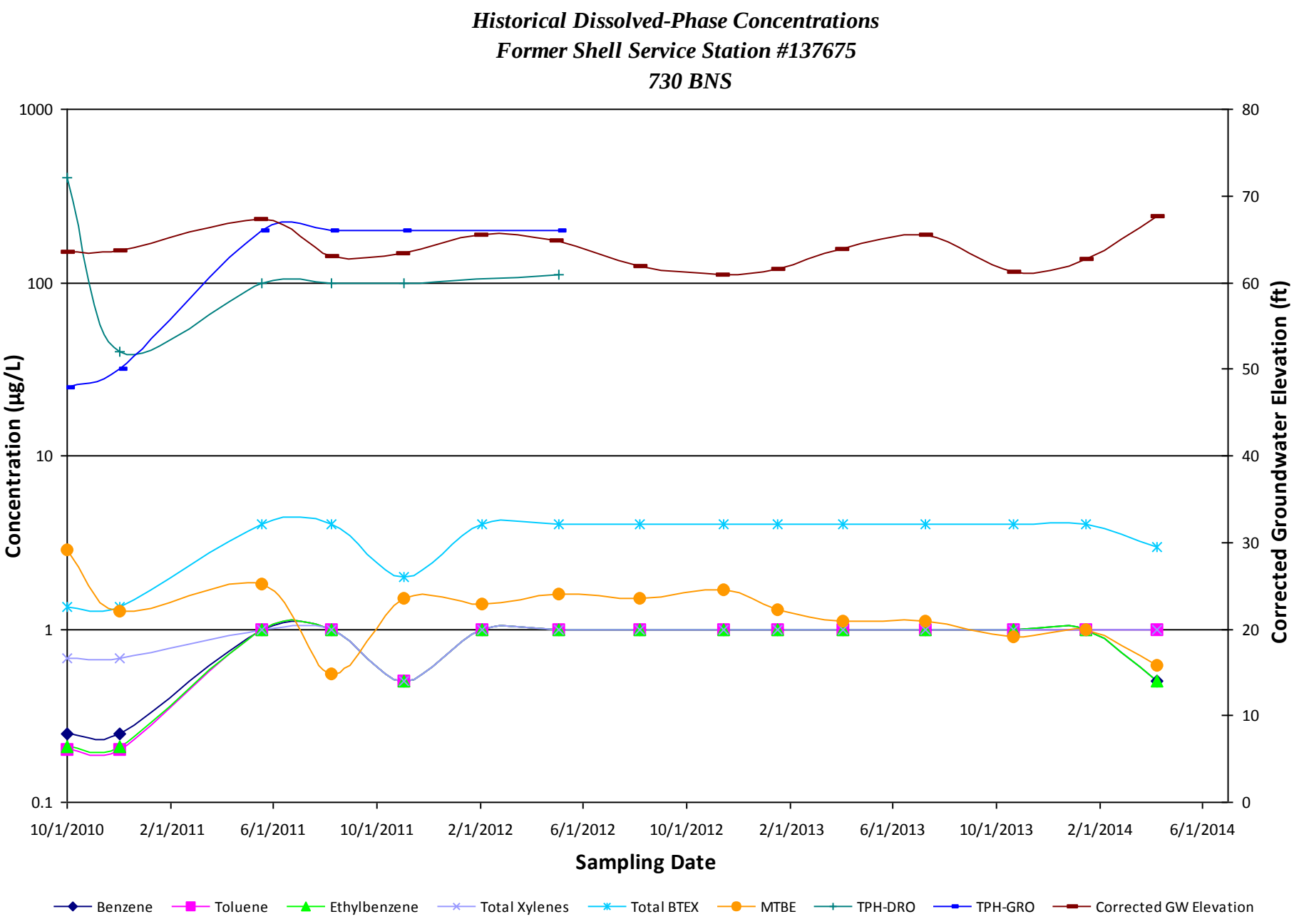
Historical Dissolved-Phase Concentrations
Former Shell Service Station #137675
730 BNS
Concentration (µg/L)
Corrected Groundwater Elevation (ft)
Sampling Date
1000
100
10
1
0.1
80
70
60
50
40
30
20
10
0
10/1/2010
2/1/2011
6/1/2011
10/1/2011
2/1/2012
6/1/2012
10/1/2012
2/1/2013
6/1/2013
10/1/2013
2/1/2014
6/1/2014
Benzene
Toluene
Ethylbenzene
Total Xylenes
Total BTEX
MTBE
TPH-DRO
TPH-GRO
Corrected GW Elevation

Appendix D
Offsite System Laboratory Analytical Reports

New Jersey
ACCUTEST LABORATORIES

04/09/14

Technical Report for

Shell Oil Products US

URSMDG:SS#137675, 15541 New Hampshire Avenue, Silver Spring, MD

INC#97436977

Accutest Job Number: JB63946

Sampling Date: 04/04/14

Report to:

URS Corporation

erika.gonzalez@urs.com

ATTN: Erika Gonzalez

Total number of pages in report: **24**

Test results contained within this data package meet the requirements of the National Environmental Laboratory Accreditation Program and/or state specific certification programs as applicable.

Nancy Cole
Laboratory Director

Client Service contact: Marty Vitanza 732-329-0200

Certifications: NJ(12129), NY(10983), CA, CT, DE, FL, IL, IN, KS, KY, LA, MA, MD, MI, MT, NC, OH VAP (CL0056), PA, RI, SC, TN, VA, WV, DoD ELAP (L-A-B L2248)

This report shall not be reproduced, except in its entirety, without the written approval of Accutest Laboratories. Test results relate only to samples analyzed.

Accutest Laboratories is the sole authority for authorizing edits or modifications to this document. Unauthorized modification of this report is strictly prohibited.

Table of Contents

-1-

Section 1: Sample Summary **3**
Section 2: Case Narrative/Conformance Summary **4**
Section 3: Summary of Hits **5**
Section 4: Sample Results **6**
4.1: JB63946-1: 137675-OFFSITE-EFFLUENT 7
4.2: JB63946-2: 137675-OFFSITE-MID3 10
4.3: JB63946-3: 137675-OFFSITE-MID2 13
4.4: JB63946-4: 137675-OFFSITE-MID1 16
4.5: JB63946-5: 137675-OFFSITE-INFLUENT 19
Section 5: Misc. Forms **22**
5.1: Chain of Custody 23

Accutest LabLink@15:39 09-Apr-2014

Sample Summary

Shell Oil Products US

Job No: JB63946

URSMDG:SS#137675, 15541 New Hampshire Avenue, Silver Spring, MD
Project No: INC#97436977

Sample Number	Collected Date	Time	By	Received	Matrix Code	Type	Client Sample ID
JB63946-1	04/04/14	14:15	AC	04/05/14	AQ	Effluent	137675-OFFSITE-EFFLUENT
JB63946-2	04/04/14	14:00	AC	04/05/14	AQ	Ground Water	137675-OFFSITE-MID3
JB63946-3	04/04/14	13:45	AC	04/05/14	AQ	Ground Water	137675-OFFSITE-MID2
JB63946-4	04/04/14	13:30	AC	04/05/14	AQ	Ground Water	137675-OFFSITE-MID1
JB63946-5	04/04/14	13:15	AC	04/05/14	AQ	Influent	137675-OFFSITE-INFLUENT

CASE NARRATIVE / CONFORMANCE SUMMARY

Client:	Shell Oil Products US	**Job No**	JB63946
Site:	URSMDG:SS#137675, 15541 New Hampshire Avenue, Silver Sprin	**Report Date**	4/9/2014 3:39:51 PM

On 04/05/2014, 5 Sample(s), 0 Trip Blank(s) and 0 Field Blank(s) were received at Accutest Laboratories at a temperature of 5.6 C. Samples were intact and chemically preserved, unless noted below. An Accutest Job Number of JB63946 was assigned to the project. Laboratory sample ID, client sample ID and dates of sample collection are detailed in the report's Results Summary Section.

Specified quality control criteria were achieved for this job except as noted below. For more information, please refer to the analytical results and QC summary pages.

Volatiles by GCMS By Method SW846 8260B

Matrix: AQ **Batch ID:** V4B1752

- All samples were analyzed within the recommended method holding time.
- All method blanks for this batch meet method specific criteria.
- Sample(s) JB63946-5MS, JB63946-5MSD were used as the QC samples indicated.

Volatiles by GC By Method SW846 8015C

Matrix: AQ **Batch ID:** GUV4549

- All samples were analyzed within the recommended method holding time.
- All method blanks for this batch meet method specific criteria.
- Sample(s) JB63946-2MS, JB63946-2MSD were used as the QC samples indicated.

Extractables by GC By Method SW846 8015C

Matrix: AQ **Batch ID:** OP73939

- All samples were extracted within the recommended method holding time.
- All method blanks for this batch meet method specific criteria.
- Sample(s) JB63946-1MS, JB63946-1MSD were used as the QC samples indicated.

Accutest certifies that data reported for samples received, listed on the associated custody chain or analytical task order, were produced to specifications meeting Accutest's Quality System precision, accuracy and completeness objectives except as noted.

Estimated non-standard method measurement uncertainty data is available on request, based on quality control bias and implicit for standard methods. Acceptable uncertainty requires tested parameter quality control data to meet method criteria.

Accutest Laboratories is not responsible for data quality assumptions if partial reports are used and recommends that this report be used in its entirety. Data release is authorized by Accutest Laboratories indicated via signature on the report cover

Summary of Hits

Job Number: JB63946
Account: Shell Oil Products US
Project: URSMDG:SS#137675, 15541 New Hampshire Avenue, Silver Spring, MD
Collected: 04/04/14

3

Lab Sample ID Analyte	Client Sample ID	Result/ Qual	RL	MDL	Units	Method
JB63946-1	**137675-OFFSITE-EFFLUENT**					
TPH-DRO (C10-C28)		0.157	0.10	0.063	mg/l	SW846 8015C
JB63946-2	**137675-OFFSITE-MID3**					
No hits reported in this sample.						
JB63946-3	**137675-OFFSITE-MID2**					
Methyl Tert Butyl Ether		16.7	1.0	0.29	ug/l	SW846 8260B
JB63946-4	**137675-OFFSITE-MID1**					
Methyl Tert Butyl Ether		207	10	2.9	ug/l	SW846 8260B
TPH-GRO (C6-C10)		0.347	0.20	0.038	mg/l	SW846 8015C
JB63946-5	**137675-OFFSITE-INFLUENT**					
Methyl Tert Butyl Ether		619	5.0	1.4	ug/l	SW846 8260B
TPH-GRO (C6-C10)		0.883	0.20	0.038	mg/l	SW846 8015C

New Jersey

ACCUTEST LABORATORIES

Sample Results

Report of Analysis

Report of Analysis

Client Sample ID:	137675-OFFSITE-EFFLUENT		
Lab Sample ID:	JB63946-1	**Date Sampled:**	04/04/14
Matrix:	AQ - Effluent	**Date Received:**	04/05/14
Method:	SW846 8260B	**Percent Solids:**	n/a
Project:	URSMDG:SS#137675, 15541 New Hampshire Avenue, Silver Spring, MD		

	File ID	DF	Analyzed	By	Prep Date	Prep Batch	Analytical Batch
Run #1	4B40399.D	1	04/07/14	TP	n/a	n/a	V4B1752
Run #2							

	Purge Volume
Run #1	5.0 ml
Run #2	

Purgeable Aromatics, MTBE, Naphthalene

CAS No.	Compound	Result	RL	MDL	Units	Q
71-43-2	Benzene	ND	0.50	0.28	ug/l	
108-88-3	Toluene	ND	1.0	0.44	ug/l	
100-41-4	Ethylbenzene	ND	0.50	0.21	ug/l	
1330-20-7	Xylene (total)	ND	1.0	0.19	ug/l	
1634-04-4	Methyl Tert Butyl Ether	ND	1.0	0.29	ug/l	
91-20-3	Naphthalene	ND	5.0	0.25	ug/l	

CAS No.	Surrogate Recoveries	Run# 1	Run# 2	Limits
1868-53-7	Dibromofluoromethane	95%		79-120%
17060-07-0	1,2-Dichloroethane-D4	87%		72-123%
2037-26-5	Toluene-D8	108%		78-119%
460-00-4	4-Bromofluorobenzene	100%		74-119%

ND = Not detected MDL = Method Detection Limit
RL = Reporting Limit
E = Indicates value exceeds calibration range

J = Indicates an estimated value
B = Indicates analyte found in associated method blank
N = Indicates presumptive evidence of a compound

Report of Analysis

Client Sample ID:	137675-OFFSITE-EFFLUENT		
Lab Sample ID:	JB63946-1	**Date Sampled:**	04/04/14
Matrix:	AQ - Effluent	**Date Received:**	04/05/14
Method:	SW846 8015C	**Percent Solids:**	n/a
Project:	URSMDG:SS#137675, 15541 New Hampshire Avenue, Silver Spring, MD		

	File ID	DF	Analyzed	By	Prep Date	Prep Batch	Analytical Batch
Run #1	UV15038.D	1	04/07/14	WO	n/a	n/a	GUV4549
Run #2							

	Purge Volume
Run #1	5.0 ml
Run #2	

CAS No.	Compound	Result	RL	MDL	Units	Q
	TPH-GRO (C6-C10)	ND	0.20	0.038	mg/l	

CAS No.	Surrogate Recoveries	Run# 1	Run# 2	Limits
98-08-8	aaa-Trifluorotoluene	79%		62-120%

ND = Not detected MDL = Method Detection Limit
RL = Reporting Limit
E = Indicates value exceeds calibration range

J = Indicates an estimated value
B = Indicates analyte found in associated method blank
N = Indicates presumptive evidence of a compound

Report of Analysis

Client Sample ID:	137675-OFFSITE-EFFLUENT		
Lab Sample ID:	JB63946-1	**Date Sampled:**	04/04/14
Matrix:	AQ - Effluent	**Date Received:**	04/05/14
Method:	SW846 8015C SW846 3510C	**Percent Solids:**	n/a
Project:	URSMDG:SS#137675, 15541 New Hampshire Avenue, Silver Spring, MD		

	File ID	DF	Analyzed	By	Prep Date	Prep Batch	Analytical Batch
Run #1	2Y60882.D	1	04/08/14	KD	04/07/14	OP73939	G2Y2358
Run #2							

	Initial Volume	Final Volume
Run #1	980 ml	1.0 ml
Run #2		

CAS No.	Compound	Result	RL	MDL	Units	Q
	TPH-DRO (C10-C28)	0.157	0.10	0.063	mg/l	

CAS No.	Surrogate Recoveries	Run# 1	Run# 2	Limits
84-15-1	o-Terphenyl	109%		36-144%
16416-32-3	Tetracosane-d50	83%		32-138%
438-22-2	5a-Androstane	75%		31-136%

ND = Not detected MDL = Method Detection Limit J = Indicates an estimated value
RL = Reporting Limit B = Indicates analyte found in associated method blank
E = Indicates value exceeds calibration range N = Indicates presumptive evidence of a compound

Report of Analysis

Client Sample ID:	137675-OFFSITE-MID3		
Lab Sample ID:	JB63946-2	**Date Sampled:**	04/04/14
Matrix:	AQ - Ground Water	**Date Received:**	04/05/14
Method:	SW846 8260B	**Percent Solids:**	n/a
Project:	URSMDG:SS#137675, 15541 New Hampshire Avenue, Silver Spring, MD		

	File ID	DF	Analyzed	By	Prep Date	Prep Batch	Analytical Batch
Run #1	4B40400.D	1	04/07/14	TP	n/a	n/a	V4B1752
Run #2							

	Purge Volume
Run #1	5.0 ml
Run #2	

Purgeable Aromatics, MTBE, Naphthalene

CAS No.	Compound	Result	RL	MDL	Units	Q
71-43-2	Benzene	ND	0.50	0.28	ug/l	
108-88-3	Toluene	ND	1.0	0.44	ug/l	
100-41-4	Ethylbenzene	ND	0.50	0.21	ug/l	
1330-20-7	Xylene (total)	ND	1.0	0.19	ug/l	
1634-04-4	Methyl Tert Butyl Ether	ND	1.0	0.29	ug/l	
91-20-3	Naphthalene	ND	5.0	0.25	ug/l	

CAS No.	Surrogate Recoveries	Run# 1	Run# 2	Limits
1868-53-7	Dibromofluoromethane	95%		79-120%
17060-07-0	1,2-Dichloroethane-D4	86%		72-123%
2037-26-5	Toluene-D8	113%		78-119%
460-00-4	4-Bromofluorobenzene	99%		74-119%

ND = Not detected MDL = Method Detection Limit J = Indicates an estimated value
RL = Reporting Limit B = Indicates analyte found in associated method blank
E = Indicates value exceeds calibration range N = Indicates presumptive evidence of a compound

Report of Analysis

Client Sample ID:	137675-OFFSITE-MID3		
Lab Sample ID:	JB63946-2	**Date Sampled:**	04/04/14
Matrix:	AQ - Ground Water	**Date Received:**	04/05/14
Method:	SW846 8015C	**Percent Solids:**	n/a
Project:	URSMDG:SS#137675, 15541 New Hampshire Avenue, Silver Spring, MD		

	File ID	DF	Analyzed	By	Prep Date	Prep Batch	Analytical Batch
Run #1	UV15027.D	1	04/07/14	WO	n/a	n/a	GUV4549
Run #2							

	Purge Volume
Run #1	5.0 ml
Run #2	

CAS No.	Compound	Result	RL	MDL	Units	Q
	TPH-GRO (C6-C10)	ND	0.20	0.038	mg/l	

CAS No.	Surrogate Recoveries	Run# 1	Run# 2	Limits
98-08-8	aaa-Trifluorotoluene	80%		62-120%

ND = Not detected MDL = Method Detection Limit J = Indicates an estimated value
RL = Reporting Limit B = Indicates analyte found in associated method blank
E = Indicates value exceeds calibration range N = Indicates presumptive evidence of a compound

Report of Analysis

Client Sample ID:	137675-OFFSITE-MID3		
Lab Sample ID:	JB63946-2	**Date Sampled:**	04/04/14
Matrix:	AQ - Ground Water	**Date Received:**	04/05/14
Method:	SW846 8015C SW846 3510C	**Percent Solids:**	n/a
Project:	URSMDG:SS#137675, 15541 New Hampshire Avenue, Silver Spring, MD		

	File ID	DF	Analyzed	By	Prep Date	Prep Batch	Analytical Batch
Run #1	2Y60883.D	1	04/08/14	KD	04/07/14	OP73939	G2Y2358
Run #2							

	Initial Volume	Final Volume
Run #1	1000 ml	1.0 ml
Run #2		

CAS No.	Compound	Result	RL	MDL	Units	Q
	TPH-DRO (C10-C28)	ND	0.10	0.062	mg/l	

CAS No.	Surrogate Recoveries	Run# 1	Run# 2	Limits
84-15-1	o-Terphenyl	105%		36-144%
16416-32-3	Tetracosane-d50	77%		32-138%
438-22-2	5a-Androstane	68%		31-136%

ND = Not detected MDL = Method Detection Limit J = Indicates an estimated value
RL = Reporting Limit B = Indicates analyte found in associated method blank
E = Indicates value exceeds calibration range N = Indicates presumptive evidence of a compound

Report of Analysis

Client Sample ID:	137675-OFFSITE-MID2		
Lab Sample ID:	JB63946-3	**Date Sampled:**	04/04/14
Matrix:	AQ - Ground Water	**Date Received:**	04/05/14
Method:	SW846 8260B	**Percent Solids:**	n/a
Project:	URSMDG:SS#137675, 15541 New Hampshire Avenue, Silver Spring, MD		

	File ID	DF	Analyzed	By	Prep Date	Prep Batch	Analytical Batch
Run #1	4B40401.D	1	04/07/14	TP	n/a	n/a	V4B1752
Run #2							

	Purge Volume
Run #1	5.0 ml
Run #2	

Purgeable Aromatics, MTBE, Naphthalene

CAS No.	Compound	Result	RL	MDL	Units	Q
71-43-2	Benzene	ND	0.50	0.28	ug/l	
108-88-3	Toluene	ND	1.0	0.44	ug/l	
100-41-4	Ethylbenzene	ND	0.50	0.21	ug/l	
1330-20-7	Xylene (total)	ND	1.0	0.19	ug/l	
1634-04-4	Methyl Tert Butyl Ether	16.7	1.0	0.29	ug/l	
91-20-3	Naphthalene	ND	5.0	0.25	ug/l	

CAS No.	Surrogate Recoveries	Run# 1	Run# 2	Limits
1868-53-7	Dibromofluoromethane	95%		79-120%
17060-07-0	1,2-Dichloroethane-D4	87%		72-123%
2037-26-5	Toluene-D8	111%		78-119%
460-00-4	4-Bromofluorobenzene	99%		74-119%

ND = Not detected MDL = Method Detection Limit
RL = Reporting Limit
E = Indicates value exceeds calibration range

J = Indicates an estimated value
B = Indicates analyte found in associated method blank
N = Indicates presumptive evidence of a compound

Report of Analysis

Client Sample ID:	137675-OFFSITE-MID2		
Lab Sample ID:	JB63946-3	**Date Sampled:**	04/04/14
Matrix:	AQ - Ground Water	**Date Received:**	04/05/14
Method:	SW846 8015C	**Percent Solids:**	n/a
Project:	URSMDG:SS#137675, 15541 New Hampshire Avenue, Silver Spring, MD		

	File ID	DF	Analyzed	By	Prep Date	Prep Batch	Analytical Batch
Run #1	UV15039.D	1	04/07/14	WO	n/a	n/a	GUV4549
Run #2							

	Purge Volume
Run #1	5.0 ml
Run #2	

CAS No.	Compound	Result	RL	MDL	Units	Q
	TPH-GRO (C6-C10)	ND	0.20	0.038	mg/l	

CAS No.	Surrogate Recoveries	Run# 1	Run# 2	Limits
98-08-8	aaa-Trifluorotoluene	77%		62-120%

ND = Not detected MDL = Method Detection Limit J = Indicates an estimated value
RL = Reporting Limit B = Indicates analyte found in associated method blank
E = Indicates value exceeds calibration range N = Indicates presumptive evidence of a compound

Report of Analysis

Client Sample ID:	137675-OFFSITE-MID2		
Lab Sample ID:	JB63946-3	**Date Sampled:**	04/04/14
Matrix:	AQ - Ground Water	**Date Received:**	04/05/14
Method:	SW846 8015C SW846 3510C	**Percent Solids:**	n/a
Project:	URSMDG:SS#137675, 15541 New Hampshire Avenue, Silver Spring, MD		

	File ID	DF	Analyzed	By	Prep Date	Prep Batch	Analytical Batch
Run #1	2Y60884.D	1	04/08/14	KD	04/07/14	OP73939	G2Y2358
Run #2							

	Initial Volume	Final Volume
Run #1	960 ml	1.0 ml
Run #2		

CAS No.	Compound	Result	RL	MDL	Units	Q
	TPH-DRO (C10-C28)	ND	0.10	0.065	mg/l	

CAS No.	Surrogate Recoveries	Run# 1	Run# 2	Limits
84-15-1	o-Terphenyl	111%		36-144%
16416-32-3	Tetracosane-d50	91%		32-138%
438-22-2	5a-Androstane	81%		31-136%

ND = Not detected MDL = Method Detection Limit J = Indicates an estimated value
RL = Reporting Limit B = Indicates analyte found in associated method blank
E = Indicates value exceeds calibration range N = Indicates presumptive evidence of a compound

Report of Analysis

Client Sample ID:	137675-OFFSITE-MID1		
Lab Sample ID:	JB63946-4	**Date Sampled:**	04/04/14
Matrix:	AQ - Ground Water	**Date Received:**	04/05/14
Method:	SW846 8260B	**Percent Solids:**	n/a
Project:	URSMDG:SS#137675, 15541 New Hampshire Avenue, Silver Spring, MD		

	File ID	DF	Analyzed	By	Prep Date	Prep Batch	Analytical Batch
Run #1	4B40402.D	1	04/07/14	TP	n/a	n/a	V4B1752
Run #2	4B40403.D	10	04/07/14	TP	n/a	n/a	V4B1752

	Purge Volume
Run #1	5.0 ml
Run #2	5.0 ml

Purgeable Aromatics, MTBE, Naphthalene

CAS No.	Compound	Result	RL	MDL	Units	Q
71-43-2	Benzene	ND	0.50	0.28	ug/l	
108-88-3	Toluene	ND	1.0	0.44	ug/l	
100-41-4	Ethylbenzene	ND	0.50	0.21	ug/l	
1330-20-7	Xylene (total)	ND	1.0	0.19	ug/l	
1634-04-4	Methyl Tert Butyl Ether	207 [a]	10	2.9	ug/l	
91-20-3	Naphthalene	ND	5.0	0.25	ug/l	

CAS No.	Surrogate Recoveries	Run# 1	Run# 2	Limits
1868-53-7	Dibromofluoromethane	94%	94%	79-120%
17060-07-0	1,2-Dichloroethane-D4	86%	86%	72-123%
2037-26-5	Toluene-D8	110%	110%	78-119%
460-00-4	4-Bromofluorobenzene	99%	100%	74-119%

(a) Result is from Run# 2

ND = Not detected MDL = Method Detection Limit J = Indicates an estimated value
RL = Reporting Limit B = Indicates analyte found in associated method blank
E = Indicates value exceeds calibration range N = Indicates presumptive evidence of a compound

Report of Analysis

Client Sample ID:	137675-OFFSITE-MID1		
Lab Sample ID:	JB63946-4	**Date Sampled:**	04/04/14
Matrix:	AQ - Ground Water	**Date Received:**	04/05/14
Method:	SW846 8015C	**Percent Solids:**	n/a
Project:	URSMDG:SS#137675, 15541 New Hampshire Avenue, Silver Spring, MD		

	File ID	DF	Analyzed	By	Prep Date	Prep Batch	Analytical Batch
Run #1	UV15040.D	1	04/07/14	WO	n/a	n/a	GUV4549
Run #2							

	Purge Volume
Run #1	5.0 ml
Run #2	

CAS No.	Compound	Result	RL	MDL	Units	Q
	TPH-GRO (C6-C10)	0.347	0.20	0.038	mg/l	

CAS No.	Surrogate Recoveries	Run# 1	Run# 2	Limits
98-08-8	aaa-Trifluorotoluene	78%		62-120%

ND = Not detected MDL = Method Detection Limit
RL = Reporting Limit
E = Indicates value exceeds calibration range

J = Indicates an estimated value
B = Indicates analyte found in associated method blank
N = Indicates presumptive evidence of a compound

Report of Analysis

Client Sample ID:	137675-OFFSITE-MID1		
Lab Sample ID:	JB63946-4	**Date Sampled:**	04/04/14
Matrix:	AQ - Ground Water	**Date Received:**	04/05/14
Method:	SW846 8015C SW846 3510C	**Percent Solids:**	n/a
Project:	URSMDG:SS#137675, 15541 New Hampshire Avenue, Silver Spring, MD		

	File ID	DF	Analyzed	By	Prep Date	Prep Batch	Analytical Batch
Run #1	2Z38832.D	1	04/08/14	KD	04/07/14	OP73939	G2Z1469
Run #2							

	Initial Volume	Final Volume
Run #1	900 ml	1.0 ml
Run #2		

CAS No.	Compound	Result	RL	MDL	Units	Q
	TPH-DRO (C10-C28)	ND	0.11	0.069	mg/l	

CAS No.	Surrogate Recoveries	Run# 1	Run# 2	Limits
84-15-1	o-Terphenyl	97%		36-144%
16416-32-3	Tetracosane-d50	82%		32-138%
438-22-2	5a-Androstane	78%		31-136%

ND = Not detected MDL = Method Detection Limit J = Indicates an estimated value
RL = Reporting Limit B = Indicates analyte found in associated method blank
E = Indicates value exceeds calibration range N = Indicates presumptive evidence of a compound

Report of Analysis

Client Sample ID:	137675-OFFSITE-INFLUENT		
Lab Sample ID:	JB63946-5	**Date Sampled:**	04/04/14
Matrix:	AQ - Influent	**Date Received:**	04/05/14
Method:	SW846 8260B	**Percent Solids:**	n/a
Project:	URSMDG:SS#137675, 15541 New Hampshire Avenue, Silver Spring, MD		

	File ID	DF	Analyzed	By	Prep Date	Prep Batch	Analytical Batch
Run #1	4B40392.D	5	04/07/14	TP	n/a	n/a	V4B1752
Run #2							

	Purge Volume
Run #1	5.0 ml
Run #2	

Purgeable Aromatics, MTBE, Naphthalene

CAS No.	Compound	Result	RL	MDL	Units	Q
71-43-2	Benzene	ND	2.5	1.4	ug/l	
108-88-3	Toluene	ND	5.0	2.2	ug/l	
100-41-4	Ethylbenzene	ND	2.5	1.0	ug/l	
1330-20-7	Xylene (total)	ND	5.0	0.97	ug/l	
1634-04-4	Methyl Tert Butyl Ether	619	5.0	1.4	ug/l	
91-20-3	Naphthalene	ND	25	1.3	ug/l	

CAS No.	Surrogate Recoveries	Run# 1	Run# 2	Limits
1868-53-7	Dibromofluoromethane	95%		79-120%
17060-07-0	1,2-Dichloroethane-D4	88%		72-123%
2037-26-5	Toluene-D8	108%		78-119%
460-00-4	4-Bromofluorobenzene	99%		74-119%

ND = Not detected MDL = Method Detection Limit J = Indicates an estimated value
RL = Reporting Limit B = Indicates analyte found in associated method blank
E = Indicates value exceeds calibration range N = Indicates presumptive evidence of a compound

Report of Analysis

Client Sample ID:	137675-OFFSITE-INFLUENT		
Lab Sample ID:	JB63946-5	**Date Sampled:**	04/04/14
Matrix:	AQ - Influent	**Date Received:**	04/05/14
Method:	SW846 8015C	**Percent Solids:**	n/a
Project:	URSMDG:SS#137675, 15541 New Hampshire Avenue, Silver Spring, MD		

	File ID	DF	Analyzed	By	Prep Date	Prep Batch	Analytical Batch
Run #1	UV15041.D	1	04/07/14	WO	n/a	n/a	GUV4549
Run #2							

	Purge Volume
Run #1	5.0 ml
Run #2	

CAS No.	Compound	Result	RL	MDL	Units	Q
	TPH-GRO (C6-C10)	0.883	0.20	0.038	mg/l	

CAS No.	Surrogate Recoveries	Run# 1	Run# 2	Limits
98-08-8	aaa-Trifluorotoluene	79%		62-120%

ND = Not detected MDL = Method Detection Limit
RL = Reporting Limit
E = Indicates value exceeds calibration range

J = Indicates an estimated value
B = Indicates analyte found in associated method blank
N = Indicates presumptive evidence of a compound

Report of Analysis

Client Sample ID:	137675-OFFSITE-INFLUENT		
Lab Sample ID:	JB63946-5	**Date Sampled:**	04/04/14
Matrix:	AQ - Influent	**Date Received:**	04/05/14
Method:	SW846 8015C SW846 3510C	**Percent Solids:**	n/a
Project:	URSMDG:SS#137675, 15541 New Hampshire Avenue, Silver Spring, MD		

	File ID	DF	Analyzed	By	Prep Date	Prep Batch	Analytical Batch
Run #1	2Z38833.D	1	04/08/14	KD	04/07/14	OP73939	G2Z1469
Run #2							

	Initial Volume	Final Volume
Run #1	940 ml	1.0 ml
Run #2		

CAS No.	Compound	Result	RL	MDL	Units	Q
	TPH-DRO (C10-C28)	ND	0.11	0.066	mg/l	

CAS No.	Surrogate Recoveries	Run# 1	Run# 2	Limits
84-15-1	o-Terphenyl	87%		36-144%
16416-32-3	Tetracosane-d50	60%		32-138%
438-22-2	5a-Androstane	54%		31-136%

ND = Not detected MDL = Method Detection Limit J = Indicates an estimated value
RL = Reporting Limit B = Indicates analyte found in associated method blank
E = Indicates value exceeds calibration range N = Indicates presumptive evidence of a compound

New Jersey

ACCUTEST LABORATORIES

Misc. Forms

Custody Documents and Other Forms

Includes the following where applicable:

- Chain of Custody

GW

Fed Ex 6020 0490 0937

JB63946

Shell Oil Products Chain Of Custody Record

URS

LAB (LOCATION)

- [x] ACCUTEST ( )
- [ ] CALSCIENCE ( )
- [ ] TESTAMERICA ( )
- [ ] Other ( )

Lab Vendor # 1813640 (Accutest)

Please Check Appropriate Box:

[x] ENV. SERVICES	[ ] MOTIVA RETAIL	[ ] SHELL RETAIL
[ ] MOTIVA SD&CM	[ ] CONSULTANT	[ ] LUBES
[ ] SHELL PIPELINE	[ ] OTHER	

Print Bill To Contact Name: Adriane Rogers

PO #

INCIDENT # (ENV SERVICES): 9 7 4 3 6 9 7 7

SAP #: 1 3 7 6 7 5

[ ] CHECK IF NO INCIDENT # APPLIES

DATE: 4/4/14

Page 1 of 1

SAMPLING COMPANY: URS CORPORATION

LOG CODE:

ADDRESS: 12420 Milestone Center Drive Suite 150, Germantown, MD 20876

PROJECT CONTACT (Hardcopy or PDF Report to): Adriane Rogers

TELEPHONE: 301-820-3000 FAX: 301-820-3409 Bill To Contact E-MAIL: adriane.rogers@urs.com

SITE ADDRESS: Street and City: 15541 New Hampshire Avenue, Silver Spring State: MD

GLOBAL ID NO.:

EDF DELIVERABLE TO (Name, Company, Office Location): Adriane Rogers

PHONE NO.: 301-820-3241

E-MAIL: adriane.rogers@urs.com

CONSULTANT PROJECT NO.: 49207687 (137675)

SAMPLER NAME(S) (Print): Adrienne Capkovic

LAB USE ONLY

TURNAROUND TIME (CALENDAR DAYS): [ ] STANDARD (14 DAY) [ ] 5 DAYS [x] 3 DAYS [ ] 2 DAYS [ ] 24 HOURS [ ] RESULTS NEEDED ON WEEKEND

[ ] LA - RWQCB REPORT FORMAT [ ] UST AGENCY:

DELIVERABLES: [ ] LEVEL 1 [x] LEVEL 2 [ ] LEVEL 3 [ ] LEVEL 4 [ ] OTHER (SPECIFY)

TEMPERATURE ON RECEIPT C°: Cooler #1 Cooler #2 Cooler #3

SPECIAL INSTRUCTIONS OR NOTES:

- [x] SHELL CONTRACT RATE APPLIES
- [ ] STATE REIMBURSEMENT RATE APPLIES
- [ ] EDD NOT NEEDED
- [ ] RECEIPT VERIFICATION REQUESTED
- [ ] PROVIDE LEDD DISK

REQUESTED ANALYSIS

LAB USE ONLY	Field Sample Identification	SAMPLING DATE	SAMPLING TIME	MATRIX	PRESERVATIVE HCL	HNO3	H2SO4	NONE	OTHER	NO. OF CONT.	BTEX, Napthalene, MTBE (8260B)	TPH-DRO (Method 8015)	TPH-GRO (Method 8015)	Container PID Readings or Laboratory Notes
-1	137675 - Offsite - Effluent	4/4	1415	GW	x					7	x	x	x	E9
-2	137675 - Offsite - Mid3	4/4	1400	GW	x					7	x	x	x	~~V1060~~
-3	137675 - Offsite - Mid2	4/4	1345	GW	x					7	x	x	x	V1062
-4	137675 - Offsite - Mid1	4/4	1330	GW	x					7	x	x	x	
-5	137675 - Offsite - Influent	4/4	1315	GW	x					7	x	x	x	

FIELD NOTES:

TEMPERATURE ON RECEIPT C°: 5.6°C IP

ALL SAMPLES RECEIVED PRESERVED AS APPLICABLE JK

Relinquished by: (Signature)	Received by: (Signature)	Date:	Time:
Adrienne Capkovic	Fed Ex	4/4/14	1500
Fed Ex	Terry D. Butler	4/5/14	1005

05/2/06 Revision

3B JK

Custody Seal SIO intact

JK

JB63946: Chain of Custody

Page 1 of 2

5.1

5

Accutest Laboratories Sample Receipt Summary

Accutest Job Number: JB63946 **Client:** **Project:**

Date / Time Received: 4/5/2014 **Delivery Method:** **Airbill #'s:** FEDEX TRK# 6020 0490 0937

Cooler Temps (Initial/Adjusted): #1: (5.6/5.6); 0

Cooler Security	Y	or N		Y	or N
1. Custody Seals Present:	☑	☐	3. COC Present:	☑	☐
2. Custody Seals Intact:	☑	☐	4. Smpl Dates/Time OK	☑	☐

Cooler Temperature	Y	or N
1. Temp criteria achieved:	☑	☐
2. Cooler temp verification:	IR Gun	
3. Cooler media:	Ice (Bag)	
4. No. Coolers:	1	

Quality Control _Preservatio	Y	or N	N/A
1. Trip Blank present / cooler:	☐	☑	☐
2. Trip Blank listed on COC:	☐	☑	☐
3. Samples preserved properly:	☑	☐	
4. VOCs headspace free:	☑	☐	☐

Sample Integrity - Documentation	Y	or N
1. Sample labels present on bottles:	☑	☐
2. Container labeling complete:	☑	☐
3. Sample container label / COC agree:	☑	☐

Sample Integrity - Condition	Y	or N
1. Sample recvd within HT:	☑	☐
2. All containers accounted for:	☑	☐
3. Condition of sample:	Intact	

Sample Integrity - Instructions	Y	or N	N/A
1. Analysis requested is clear:	☑	☐	
2. Bottles received for unspecified tests	☐	☑	
3. Sufficient volume recvd for analysis:	☑	☐	
4. Compositing instructions clear:	☐	☐	☑
5. Filtering instructions clear:	☐	☐	☑

Comments

Accutest Laboratories
V:732.329.0200
2235 US Highway 130
F: 732.329.3499
Dayton, New Jersey
www/accutest.com

5.1

5

JB63946: Chain of Custody
Page 2 of 2

New Jersey
ACCUTEST LABORATORIES

05/05/14

Technical Report for

Shell Oil Products US

URSMDG:SS#137675, 15541 New Hampshire Avenue, Silver Spring, MD

INC#97436977

Accutest Job Number: JB65704

Sampling Date: 04/25/14

Report to:

URS Corporation

erika.gonzalez@urs.com

ATTN: Erika Gonzalez

Total number of pages in report: **25**

Test results contained within this data package meet the requirements of the National Environmental Laboratory Accreditation Program and/or state specific certification programs as applicable.

Nancy Cole
Laboratory Director

Client Service contact: Marty Vitanza 732-329-0200

Certifications: NJ(12129), NY(10983), CA, CT, DE, FL, IL, IN, KS, KY, LA, MA, MD, MI, MT, NC, OH VAP (CL0056), PA, RI, SC, TN, VA, WV, DoD ELAP (L-A-B L2248)

This report shall not be reproduced, except in its entirety, without the written approval of Accutest Laboratories. Test results relate only to samples analyzed.

Accutest Laboratories is the sole authority for authorizing edits or modifications to this document. Unauthorized modification of this report is strictly prohibited.

Table of Contents

-1-

Section 1: Sample Summary **3**
Section 2: Case Narrative/Conformance Summary **4**
Section 3: Summary of Hits **6**
Section 4: Sample Results **7**
4.1: JB65704-1: 137675-OFFSITE-EFFLUENT 8
4.2: JB65704-2: 137675-OFFSITE-MID3 11
4.3: JB65704-3: 137675-OFFSITE-MID2 14
4.4: JB65704-4: 137675-OFFSITE-MID1 17
4.5: JB65704-5: 137675-OFFSITE-INFLUENT 20
Section 5: Misc. Forms **23**
5.1: Chain of Custody 24

Accutest LabLink@10:24 05-May-2014

Sample Summary

Shell Oil Products US

Job No: JB65704

URSMDG:SS#137675, 15541 New Hampshire Avenue, Silver Spring, MD
Project No: INC#97436977

Sample Number	Collected Date	Time	By	Received	Matrix Code	Type	Client Sample ID
JB65704-1	04/25/14	13:20	AR	04/26/14	AQ	Effluent	137675-OFFSITE-EFFLUENT
JB65704-2	04/25/14	13:25	AR	04/26/14	AQ	Ground Water	137675-OFFSITE-MID3
JB65704-3	04/25/14	13:30	AR	04/26/14	AQ	Ground Water	137675-OFFSITE-MID2
JB65704-4	04/25/14	13:35	AR	04/26/14	AQ	Ground Water	137675-OFFSITE-MID1
JB65704-5	04/25/14	13:40	AR	04/26/14	AQ	Influent	137675-OFFSITE-INFLUENT

CASE NARRATIVE / CONFORMANCE SUMMARY

Client:	Shell Oil Products US	**Job No**	JB65704
Site:	URSMDG:SS#137675, 15541 New Hampshire Avenue, Silver Sprin	**Report Date**	5/5/2014 10:23:04 AM

On 04/26/2014, 5 Sample(s), 0 Trip Blank(s) and 0 Field Blank(s) were received at Accutest Laboratories at a temperature of 2.3 C. Samples were intact and chemically preserved, unless noted below. An Accutest Job Number of JB65704 was assigned to the project. Laboratory sample ID, client sample ID and dates of sample collection are detailed in the report's Results Summary Section.

Specified quality control criteria were achieved for this job except as noted below. For more information, please refer to the analytical results and QC summary pages.

Volatiles by GCMS By Method SW846 8260B

Matrix: AQ **Batch ID:** V2B5399

- All samples were analyzed within the recommended method holding time.
- All method blanks for this batch meet method specific criteria.
- Sample(s) JB65920-1MS, JB65920-1MSD were used as the QC samples indicated.

Matrix: AQ **Batch ID:** V2C5449

- All samples were analyzed within the recommended method holding time.
- All method blanks for this batch meet method specific criteria.
- Sample(s) JB65615-5MS, JB65615-5MSD were used as the QC samples indicated.

Matrix: AQ **Batch ID:** VS7523

- All samples were analyzed within the recommended method holding time.
- All method blanks for this batch meet method specific criteria.
- Sample(s) JB65606-2MS, JB65606-2MSD were used as the QC samples indicated.

Volatiles by GC By Method SW846 8015C

Matrix: AQ **Batch ID:** GUV4571

- All samples were analyzed within the recommended method holding time.
- Sample(s) JB65704-2MS, JB65704-2MSD were used as the QC samples indicated.
- All method blanks for this batch meet method specific criteria.

Extractables by GC By Method SW846 8015C

Matrix: AQ **Batch ID:** OP74427

- All samples were extracted within the recommended method holding time.
- Sample(s) JB65554-1MS, JB65554-1MSD were used as the QC samples indicated.
- All method blanks for this batch meet method specific criteria.
- Matrix Spike Duplicate Recovery(s) for TPH-DRO (C10-C28) are outside control limits. Outside control limits due to high level in sample relative to spike amount.
- Matrix Spike Recovery(s) for TPH-DRO (C10-C28) are outside control limits. Outside control limits due to high level in sample relative to spike amount.

Accutest certifies that data reported for samples received, listed on the associated custody chain or analytical task order, were produced to specifications meeting Accutest's Quality System precision, accuracy and completeness objectives except as noted.

Estimated non-standard method measurement uncertainty data is available on request, based on quality control bias and implicit for standard methods. Acceptable uncertainty requires tested parameter quality control data to meet method criteria.

Accutest Laboratories is not responsible for data quality assumptions if partial reports are used and recommends that this report be used in its entirety. Data release is authorized by Accutest Laboratories indicated via signature on the report cover

Summary of Hits

Job Number: JB65704
Account: Shell Oil Products US
Project: URSMDG:SS#137675, 15541 New Hampshire Avenue, Silver Spring, MD
Collected: 04/25/14

3

Lab Sample ID Analyte	Client Sample ID	Result/ Qual	RL	MDL	Units	Method
JB65704-1	**137675-OFFSITE-EFFLUENT**					
No hits reported in this sample.						
JB65704-2	**137675-OFFSITE-MID3**					
No hits reported in this sample.						
JB65704-3	**137675-OFFSITE-MID2**					
Methyl Tert Butyl Ether		52.9	1.0	0.29	ug/l	SW846 8260B
JB65704-4	**137675-OFFSITE-MID1**					
Methyl Tert Butyl Ether		263	5.0	1.4	ug/l	SW846 8260B
TPH-GRO (C6-C10)		0.431	0.20	0.038	mg/l	SW846 8015C
JB65704-5	**137675-OFFSITE-INFLUENT**					
Benzene		0.79	0.50	0.28	ug/l	SW846 8260B
Methyl Tert Butyl Ether		1040	10	2.9	ug/l	SW846 8260B
Naphthalene		0.41 J	5.0	0.25	ug/l	SW846 8260B
TPH-GRO (C6-C10)		1.41	0.20	0.038	mg/l	SW846 8015C

New Jersey

ACCUTEST LABORATORIES

Sample Results

Report of Analysis

Report of Analysis

Client Sample ID:	137675-OFFSITE-EFFLUENT		
Lab Sample ID:	JB65704-1	**Date Sampled:**	04/25/14
Matrix:	AQ - Effluent	**Date Received:**	04/26/14
Method:	SW846 8260B	**Percent Solids:**	n/a
Project:	URSMDG:SS#137675, 15541 New Hampshire Avenue, Silver Spring, MD		

	File ID	DF	Analyzed	By	Prep Date	Prep Batch	Analytical Batch
Run #1	S182957.D	1	04/28/14	VC	n/a	n/a	VS7523
Run #2							

	Purge Volume
Run #1	5.0 ml
Run #2	

Purgeable Aromatics, MTBE, Naphthalene

CAS No.	Compound	Result	RL	MDL	Units	Q
71-43-2	Benzene	ND	0.50	0.28	ug/l	
108-88-3	Toluene	ND	1.0	0.44	ug/l	
100-41-4	Ethylbenzene	ND	0.50	0.21	ug/l	
1330-20-7	Xylene (total)	ND	1.0	0.19	ug/l	
1634-04-4	Methyl Tert Butyl Ether	ND	1.0	0.29	ug/l	
91-20-3	Naphthalene	ND	5.0	0.25	ug/l	

CAS No.	Surrogate Recoveries	Run# 1	Run# 2	Limits
1868-53-7	Dibromofluoromethane	110%		79-120%
17060-07-0	1,2-Dichloroethane-D4	102%		72-123%
2037-26-5	Toluene-D8	110%		78-119%
460-00-4	4-Bromofluorobenzene	116%		74-119%

ND = Not detected MDL = Method Detection Limit J = Indicates an estimated value
RL = Reporting Limit B = Indicates analyte found in associated method blank
E = Indicates value exceeds calibration range N = Indicates presumptive evidence of a compound

Report of Analysis

Client Sample ID:	137675-OFFSITE-EFFLUENT		
Lab Sample ID:	JB65704-1	**Date Sampled:**	04/25/14
Matrix:	AQ - Effluent	**Date Received:**	04/26/14
Method:	SW846 8015C	**Percent Solids:**	n/a
Project:	URSMDG:SS#137675, 15541 New Hampshire Avenue, Silver Spring, MD		

	File ID	DF	Analyzed	By	Prep Date	Prep Batch	Analytical Batch
Run #1	UV15553.D	1	04/28/14	WO	n/a	n/a	GUV4571
Run #2							

	Purge Volume
Run #1	5.0 ml
Run #2	

CAS No.	Compound	Result	RL	MDL	Units	Q
	TPH-GRO (C6-C10)	ND	0.20	0.038	mg/l	

CAS No.	Surrogate Recoveries	Run# 1	Run# 2	Limits
98-08-8	aaa-Trifluorotoluene	85%		62-120%

ND = Not detected MDL = Method Detection Limit J = Indicates an estimated value
RL = Reporting Limit B = Indicates analyte found in associated method blank
E = Indicates value exceeds calibration range N = Indicates presumptive evidence of a compound

Report of Analysis

Client Sample ID:	137675-OFFSITE-EFFLUENT		
Lab Sample ID:	JB65704-1	**Date Sampled:**	04/25/14
Matrix:	AQ - Effluent	**Date Received:**	04/26/14
Method:	SW846 8015C SW846 3510C	**Percent Solids:**	n/a
Project:	URSMDG:SS#137675, 15541 New Hampshire Avenue, Silver Spring, MD		

	File ID	DF	Analyzed	By	Prep Date	Prep Batch	Analytical Batch
Run #1	2Z39127.D	1	04/29/14	KD	04/29/14	OP74427	G2Z1483
Run #2							

	Initial Volume	Final Volume
Run #1	1000 ml	1.0 ml
Run #2		

CAS No.	Compound	Result	RL	MDL	Units	Q
	TPH-DRO (C10-C28)	ND	0.10	0.024	mg/l	

CAS No.	Surrogate Recoveries	Run# 1	Run# 2	Limits
84-15-1	o-Terphenyl	86%		36-144%
16416-32-3	Tetracosane-d50	39%		32-138%
438-22-2	5a-Androstane	34%		31-136%

ND = Not detected MDL = Method Detection Limit J = Indicates an estimated value
RL = Reporting Limit B = Indicates analyte found in associated method blank
E = Indicates value exceeds calibration range N = Indicates presumptive evidence of a compound

Report of Analysis

Client Sample ID:	137675-OFFSITE-MID3		
Lab Sample ID:	JB65704-2	**Date Sampled:**	04/25/14
Matrix:	AQ - Ground Water	**Date Received:**	04/26/14
Method:	SW846 8260B	**Percent Solids:**	n/a
Project:	URSMDG:SS#137675, 15541 New Hampshire Avenue, Silver Spring, MD		

	File ID	DF	Analyzed	By	Prep Date	Prep Batch	Analytical Batch
Run #1	S182958.D	1	04/28/14	VC	n/a	n/a	VS7523
Run #2							

	Purge Volume
Run #1	5.0 ml
Run #2	

Purgeable Aromatics, MTBE, Naphthalene

CAS No.	Compound	Result	RL	MDL	Units	Q
71-43-2	Benzene	ND	0.50	0.28	ug/l	
108-88-3	Toluene	ND	1.0	0.44	ug/l	
100-41-4	Ethylbenzene	ND	0.50	0.21	ug/l	
1330-20-7	Xylene (total)	ND	1.0	0.19	ug/l	
1634-04-4	Methyl Tert Butyl Ether	ND	1.0	0.29	ug/l	
91-20-3	Naphthalene	ND	5.0	0.25	ug/l	

CAS No.	Surrogate Recoveries	Run# 1	Run# 2	Limits
1868-53-7	Dibromofluoromethane	115%		79-120%
17060-07-0	1,2-Dichloroethane-D4	104%		72-123%
2037-26-5	Toluene-D8	115%		78-119%
460-00-4	4-Bromofluorobenzene	115%		74-119%

ND = Not detected MDL = Method Detection Limit J = Indicates an estimated value
RL = Reporting Limit B = Indicates analyte found in associated method blank
E = Indicates value exceeds calibration range N = Indicates presumptive evidence of a compound

Report of Analysis

Client Sample ID:	137675-OFFSITE-MID3		
Lab Sample ID:	JB65704-2	**Date Sampled:**	04/25/14
Matrix:	AQ - Ground Water	**Date Received:**	04/26/14
Method:	SW846 8015C	**Percent Solids:**	n/a
Project:	URSMDG:SS#137675, 15541 New Hampshire Avenue, Silver Spring, MD		

	File ID	DF	Analyzed	By	Prep Date	Prep Batch	Analytical Batch
Run #1	UV15552.D	1	04/28/14	WO	n/a	n/a	GUV4571
Run #2							

	Purge Volume
Run #1	5.0 ml
Run #2	

CAS No.	Compound	Result	RL	MDL	Units	Q
	TPH-GRO (C6-C10)	ND	0.20	0.038	mg/l	

CAS No.	Surrogate Recoveries	Run# 1	Run# 2	Limits
98-08-8	aaa-Trifluorotoluene	81%		62-120%

ND = Not detected MDL = Method Detection Limit J = Indicates an estimated value
RL = Reporting Limit B = Indicates analyte found in associated method blank
E = Indicates value exceeds calibration range N = Indicates presumptive evidence of a compound

Report of Analysis

Client Sample ID:	137675-OFFSITE-MID3		
Lab Sample ID:	JB65704-2	**Date Sampled:**	04/25/14
Matrix:	AQ - Ground Water	**Date Received:**	04/26/14
Method:	SW846 8015C SW846 3510C	**Percent Solids:**	n/a
Project:	URSMDG:SS#137675, 15541 New Hampshire Avenue, Silver Spring, MD		

	File ID	DF	Analyzed	By	Prep Date	Prep Batch	Analytical Batch
Run #1	2Z39128.D	1	04/29/14	KD	04/29/14	OP74427	G2Z1483
Run #2							

	Initial Volume	Final Volume
Run #1	10.0 ml	1.0 ml
Run #2		

CAS No.	Compound	Result	RL	MDL	Units	Q
	TPH-DRO (C10-C28)	ND	10	2.4	mg/l	

CAS No.	Surrogate Recoveries	Run# 1	Run# 2	Limits
84-15-1	o-Terphenyl	105%		36-144%
16416-32-3	Tetracosane-d50	62%		32-138%
438-22-2	5a-Androstane	58%		31-136%

ND = Not detected MDL = Method Detection Limit J = Indicates an estimated value
RL = Reporting Limit B = Indicates analyte found in associated method blank
E = Indicates value exceeds calibration range N = Indicates presumptive evidence of a compound

Report of Analysis

Client Sample ID:	137675-OFFSITE-MID2		
Lab Sample ID:	JB65704-3	**Date Sampled:**	04/25/14
Matrix:	AQ - Ground Water	**Date Received:**	04/26/14
Method:	SW846 8260B	**Percent Solids:**	n/a
Project:	URSMDG:SS#137675, 15541 New Hampshire Avenue, Silver Spring, MD		

	File ID	DF	Analyzed	By	Prep Date	Prep Batch	Analytical Batch
Run #1	S182959.D	1	04/28/14	VC	n/a	n/a	VS7523
Run #2							

	Purge Volume
Run #1	5.0 ml
Run #2	

Purgeable Aromatics, MTBE, Naphthalene

CAS No.	Compound	Result	RL	MDL	Units	Q
71-43-2	Benzene	ND	0.50	0.28	ug/l	
108-88-3	Toluene	ND	1.0	0.44	ug/l	
100-41-4	Ethylbenzene	ND	0.50	0.21	ug/l	
1330-20-7	Xylene (total)	ND	1.0	0.19	ug/l	
1634-04-4	Methyl Tert Butyl Ether	52.9	1.0	0.29	ug/l	
91-20-3	Naphthalene	ND	5.0	0.25	ug/l	

CAS No.	Surrogate Recoveries	Run# 1	Run# 2	Limits
1868-53-7	Dibromofluoromethane	111%		79-120%
17060-07-0	1,2-Dichloroethane-D4	101%		72-123%
2037-26-5	Toluene-D8	109%		78-119%
460-00-4	4-Bromofluorobenzene	116%		74-119%

ND = Not detected MDL = Method Detection Limit J = Indicates an estimated value
RL = Reporting Limit B = Indicates analyte found in associated method blank
E = Indicates value exceeds calibration range N = Indicates presumptive evidence of a compound

Report of Analysis

Client Sample ID:	137675-OFFSITE-MID2		
Lab Sample ID:	JB65704-3	**Date Sampled:**	04/25/14
Matrix:	AQ - Ground Water	**Date Received:**	04/26/14
Method:	SW846 8015C	**Percent Solids:**	n/a
Project:	URSMDG:SS#137675, 15541 New Hampshire Avenue, Silver Spring, MD		

	File ID	DF	Analyzed	By	Prep Date	Prep Batch	Analytical Batch
Run #1	UV15561.D	1	04/28/14	WO	n/a	n/a	GUV4571
Run #2							

	Purge Volume
Run #1	5.0 ml
Run #2	

CAS No.	Compound	Result	RL	MDL	Units	Q
	TPH-GRO (C6-C10)	ND	0.20	0.038	mg/l	

CAS No.	Surrogate Recoveries	Run# 1	Run# 2	Limits
98-08-8	aaa-Trifluorotoluene	85%		62-120%

ND = Not detected MDL = Method Detection Limit J = Indicates an estimated value
RL = Reporting Limit B = Indicates analyte found in associated method blank
E = Indicates value exceeds calibration range N = Indicates presumptive evidence of a compound

Report of Analysis

Client Sample ID:	137675-OFFSITE-MID2		
Lab Sample ID:	JB65704-3	**Date Sampled:**	04/25/14
Matrix:	AQ - Ground Water	**Date Received:**	04/26/14
Method:	SW846 8015C SW846 3510C	**Percent Solids:**	n/a
Project:	URSMDG:SS#137675, 15541 New Hampshire Avenue, Silver Spring, MD		

	File ID	DF	Analyzed	By	Prep Date	Prep Batch	Analytical Batch
Run #1	2Z39131.D	1	04/30/14	KD	04/29/14	OP74427	G2Z1483
Run #2							

	Initial Volume	Final Volume
Run #1	1000 ml	1.0 ml
Run #2		

CAS No.	Compound	Result	RL	MDL	Units	Q
	TPH-DRO (C10-C28)	ND	0.10	0.024	mg/l	

CAS No.	Surrogate Recoveries	Run# 1	Run# 2	Limits
84-15-1	o-Terphenyl	81%		36-144%
16416-32-3	Tetracosane-d50	43%		32-138%
438-22-2	5a-Androstane	40%		31-136%

ND = Not detected MDL = Method Detection Limit J = Indicates an estimated value
RL = Reporting Limit B = Indicates analyte found in associated method blank
E = Indicates value exceeds calibration range N = Indicates presumptive evidence of a compound

Report of Analysis

Client Sample ID:	137675-OFFSITE-MID1		
Lab Sample ID:	JB65704-4	**Date Sampled:**	04/25/14
Matrix:	AQ - Ground Water	**Date Received:**	04/26/14
Method:	SW846 8260B	**Percent Solids:**	n/a
Project:	URSMDG:SS#137675, 15541 New Hampshire Avenue, Silver Spring, MD		

	File ID	DF	Analyzed	By	Prep Date	Prep Batch	Analytical Batch
Run #1	2C118554.D	1	04/30/14	TP	n/a	n/a	V2C5449
Run #2	2B118945.D	5	05/01/14	PR	n/a	n/a	V2B5399

	Purge Volume
Run #1	5.0 ml
Run #2	5.0 ml

Purgeable Aromatics, MTBE, Naphthalene

CAS No.	Compound	Result	RL	MDL	Units	Q
71-43-2	Benzene	ND	0.50	0.28	ug/l	
108-88-3	Toluene	ND	1.0	0.44	ug/l	
100-41-4	Ethylbenzene	ND	0.50	0.21	ug/l	
1330-20-7	Xylene (total)	ND	1.0	0.19	ug/l	
1634-04-4	Methyl Tert Butyl Ether	263 [a]	5.0	1.4	ug/l	
91-20-3	Naphthalene	ND	5.0	0.25	ug/l	

CAS No.	Surrogate Recoveries	Run# 1	Run# 2	Limits
1868-53-7	Dibromofluoromethane	96%	108%	79-120%
17060-07-0	1,2-Dichloroethane-D4	108%	102%	72-123%
2037-26-5	Toluene-D8	105%	102%	78-119%
460-00-4	4-Bromofluorobenzene	91%	91%	74-119%

(a) Result is from Run# 2

ND = Not detected MDL = Method Detection Limit J = Indicates an estimated value
RL = Reporting Limit B = Indicates analyte found in associated method blank
E = Indicates value exceeds calibration range N = Indicates presumptive evidence of a compound

Report of Analysis

Client Sample ID:	137675-OFFSITE-MID1		
Lab Sample ID:	JB65704-4	**Date Sampled:**	04/25/14
Matrix:	AQ - Ground Water	**Date Received:**	04/26/14
Method:	SW846 8015C	**Percent Solids:**	n/a
Project:	URSMDG:SS#137675, 15541 New Hampshire Avenue, Silver Spring, MD		

	File ID	DF	Analyzed	By	Prep Date	Prep Batch	Analytical Batch
Run #1	UV15554.D	1	04/28/14	WO	n/a	n/a	GUV4571
Run #2							

	Purge Volume
Run #1	5.0 ml
Run #2	

CAS No.	Compound	Result	RL	MDL	Units	Q
	TPH-GRO (C6-C10)	0.431	0.20	0.038	mg/l	

CAS No.	Surrogate Recoveries	Run# 1	Run# 2	Limits
98-08-8	aaa-Trifluorotoluene	85%		62-120%

ND = Not detected MDL = Method Detection Limit J = Indicates an estimated value
RL = Reporting Limit B = Indicates analyte found in associated method blank
E = Indicates value exceeds calibration range N = Indicates presumptive evidence of a compound

Report of Analysis

Client Sample ID:	137675-OFFSITE-MID1		
Lab Sample ID:	JB65704-4	**Date Sampled:**	04/25/14
Matrix:	AQ - Ground Water	**Date Received:**	04/26/14
Method:	SW846 8015C SW846 3510C	**Percent Solids:**	n/a
Project:	URSMDG:SS#137675, 15541 New Hampshire Avenue, Silver Spring, MD		

	File ID	DF	Analyzed	By	Prep Date	Prep Batch	Analytical Batch
Run #1	2Z39132.D	1	04/30/14	KD	04/29/14	OP74427	G2Z1483
Run #2							

	Initial Volume	Final Volume
Run #1	1000 ml	1.0 ml
Run #2		

CAS No.	Compound	Result	RL	MDL	Units	Q
	TPH-DRO (C10-C28)	ND	0.10	0.024	mg/l	

CAS No.	Surrogate Recoveries	Run# 1	Run# 2	Limits
84-15-1	o-Terphenyl	89%		36-144%
16416-32-3	Tetracosane-d50	45%		32-138%
438-22-2	5a-Androstane	42%		31-136%

ND = Not detected MDL = Method Detection Limit J = Indicates an estimated value
RL = Reporting Limit B = Indicates analyte found in associated method blank
E = Indicates value exceeds calibration range N = Indicates presumptive evidence of a compound

Report of Analysis

Client Sample ID:	137675-OFFSITE-INFLUENT		
Lab Sample ID:	JB65704-5	**Date Sampled:**	04/25/14
Matrix:	AQ - Influent	**Date Received:**	04/26/14
Method:	SW846 8260B	**Percent Solids:**	n/a
Project:	URSMDG:SS#137675, 15541 New Hampshire Avenue, Silver Spring, MD		

	File ID	DF	Analyzed	By	Prep Date	Prep Batch	Analytical Batch
Run #1	2C118555.D	1	04/30/14	TP	n/a	n/a	V2C5449
Run #2	2B118946.D	10	05/01/14	PR	n/a	n/a	V2B5399

	Purge Volume
Run #1	5.0 ml
Run #2	5.0 ml

Purgeable Aromatics, MTBE, Naphthalene

CAS No.	Compound	Result	RL	MDL	Units	Q
71-43-2	Benzene	0.79	0.50	0.28	ug/l	
108-88-3	Toluene	ND	1.0	0.44	ug/l	
100-41-4	Ethylbenzene	ND	0.50	0.21	ug/l	
1330-20-7	Xylene (total)	ND	1.0	0.19	ug/l	
1634-04-4	Methyl Tert Butyl Ether	1040 [a]	10	2.9	ug/l	
91-20-3	Naphthalene	0.41	5.0	0.25	ug/l	J

CAS No.	Surrogate Recoveries	Run# 1	Run# 2	Limits
1868-53-7	Dibromofluoromethane	93%	109%	79-120%
17060-07-0	1,2-Dichloroethane-D4	106%	102%	72-123%
2037-26-5	Toluene-D8	104%	104%	78-119%
460-00-4	4-Bromofluorobenzene	92%	91%	74-119%

(a) Result is from Run# 2

ND = Not detected MDL = Method Detection Limit J = Indicates an estimated value
RL = Reporting Limit B = Indicates analyte found in associated method blank
E = Indicates value exceeds calibration range N = Indicates presumptive evidence of a compound

Report of Analysis

Client Sample ID:	137675-OFFSITE-INFLUENT		
Lab Sample ID:	JB65704-5	**Date Sampled:**	04/25/14
Matrix:	AQ - Influent	**Date Received:**	04/26/14
Method:	SW846 8015C	**Percent Solids:**	n/a
Project:	URSMDG:SS#137675, 15541 New Hampshire Avenue, Silver Spring, MD		

	File ID	DF	Analyzed	By	Prep Date	Prep Batch	Analytical Batch
Run #1	UV15555.D	1	04/28/14	WO	n/a	n/a	GUV4571
Run #2							

	Purge Volume
Run #1	5.0 ml
Run #2	

CAS No.	Compound	Result	RL	MDL	Units	Q
	TPH-GRO (C6-C10)	1.41	0.20	0.038	mg/l	

CAS No.	Surrogate Recoveries	Run# 1	Run# 2	Limits
98-08-8	aaa-Trifluorotoluene	86%		62-120%

ND = Not detected MDL = Method Detection Limit
RL = Reporting Limit
E = Indicates value exceeds calibration range

J = Indicates an estimated value
B = Indicates analyte found in associated method blank
N = Indicates presumptive evidence of a compound

Report of Analysis

Client Sample ID:	137675-OFFSITE-INFLUENT		
Lab Sample ID:	JB65704-5	**Date Sampled:**	04/25/14
Matrix:	AQ - Influent	**Date Received:**	04/26/14
Method:	SW846 8015C SW846 3510C	**Percent Solids:**	n/a
Project:	URSMDG:SS#137675, 15541 New Hampshire Avenue, Silver Spring, MD		

	File ID	DF	Analyzed	By	Prep Date	Prep Batch	Analytical Batch
Run #1	2Z39133.D	1	04/30/14	KD	04/29/14	OP74427	G2Z1483
Run #2							

	Initial Volume	Final Volume
Run #1	910 ml	1.0 ml
Run #2		

CAS No.	Compound	Result	RL	MDL	Units	Q
	TPH-DRO (C10-C28)	ND	0.11	0.026	mg/l	

CAS No.	Surrogate Recoveries	Run# 1	Run# 2	Limits
84-15-1	o-Terphenyl	83%		36-144%
16416-32-3	Tetracosane-d50	43%		32-138%
438-22-2	5a-Androstane	42%		31-136%

ND = Not detected MDL = Method Detection Limit J = Indicates an estimated value
RL = Reporting Limit B = Indicates analyte found in associated method blank
E = Indicates value exceeds calibration range N = Indicates presumptive evidence of a compound

New Jersey

ACCUTEST LABORATORIES

Misc. Forms

Custody Documents and Other Forms

Includes the following where applicable:

- Chain of Custody

GW

Shell Oil Products Chain Of Custody Record

URS

LAB (LOCATION)
- [x] ACCUTEST ( )
- [ ] CALSCIENCE ( )
- [ ] TESTAMERICA ( )
- [ ] Other ( )

Lab Vendor # 1813640 (Accutest)

Please Check Appropriate Box:
- [x] ENV. SERVICES
- [ ] MOTIVA RETAIL
- [ ] SHELL RETAIL
- [ ] MOTIVA SD&CM
- [ ] CONSULTANT
- [ ] LUBES
- [ ] SHELL PIPELINE
- [ ] OTHER

Print Bill To Contact Name: Adriane Rogers

PO #

INCIDENT # (ENV SERVICES): 9 7 4 3 6 9 7 7

SAP #: 1 3 7 6 7 5

[ ] CHECK IF NO INCIDENT # APPLIES

DATE:

Page 1 of 1

SAMPLING COMPANY: URS CORPORATION

LOG CODE:

SITE ADDRESS: Street and City: 15541 New Hampshire Avenue, Silver Spring

State: MD

GLOBAL ID NO.:

ADDRESS: 12420 Milestone Center Drive Suite 150, Germantown, MD 20876

EDF DELIVERABLE TO (Name, Company, Office Location): Adriane Rogers

PHONE NO.: 301-820-3241

E-MAIL: adriane.rogers@urs.com

CONSULTANT PROJECT NO.: 49207687 (137675)

PROJECT CONTACT (Hardcopy or PDF Report to): Adriane Rogers

SAMPLER NAME(S) (Print):

LAB USE ONLY: JB65704

TELEPHONE: 301-820-3000

FAX: 301-820-3409

Bill To Contact E-MAIL: adriane.rogers@urs.com

TURNAROUND TIME (CALENDAR DAYS):
- [ ] STANDARD (14 DAY)
- [ ] 5 DAYS
- [x] 3 DAYS
- [ ] 2 DAYS
- [ ] 24 HOURS
- [ ] RESULTS NEEDED ON WEEKEND

- [ ] LA - RWQCB REPORT FORMAT
- [ ] UST AGENCY:

DELIVERABLES: [ ] LEVEL 1 [x] LEVEL 2 [ ] LEVEL 3 [ ] LEVEL 4 [ ] OTHER (SPECIFY)

TEMPERATURE ON RECEIPT C°: Cooler #1 | Cooler #2 | Cooler #3

SPECIAL INSTRUCTIONS OR NOTES:

FX # 2055 9125 5600

- [x] SHELL CONTRACT RATE APPLIES
- [ ] STATE REIMBURSEMENT RATE APPLIES
- [ ] EDD NOT NEEDED
- [ ] RECEIPT VERIFICATION REQUESTED
- [ ] PROVIDE LEDD DISK

REQUESTED ANALYSIS

LAB USE ONLY	Field Sample Identification	SAMPLING DATE	SAMPLING TIME	MATRIX	PRESERVATIVE HCL	HNO3	H2SO4	NONE	OTHER	NO. OF CONT.	BTEX, Naphthalene, MTBE (8260B)	TPH-DRO (Method 8015)	TPH-GRO (Method 8015)	Container PID Readings or Laboratory Notes
1	137675 - Offsite - Effluent	4/25/14	13:20	GW	x					7	X	X	X	E8
2	137675 - Offsite - Mid3		13:25	GW	x					7	X	X	X	V123
3	137675 - Offsite - Mid2		13:30	GW	x					7	X	X	X	
4	137675 - Offsite - Mid1		13:35	GW	x					7	X	X	X	
5	137675 - Offsite - Influent		13:40	GW	x					7	X	X	X	

FIELD NOTES:

TEMPERATURE ON RECEIPT C°: 2.3°C

Relinquished by: (Signature)	Received by: (Signature)	Date:	Time:
FX			
FX		4/26/14	9:30

05/2/06 Revision

ALL SAMPLES RECEIVED
PRESERVED AS APPLICABLE

C.S# 508 intact ICEV 2.3°C

2B. Dan

5.1

5

JB65704: Chain of Custody
Page 1 of 2

Accutest Laboratories Sample Receipt Summary

Accutest Job Number: JB65704 **Client:** _____ **Project:** _____

Date / Time Received: 4/26/2014 **Delivery Method:** _____ **Airbill #'s:** _____

Cooler Temps (Initial/Adjusted): #1: (2.3/2.3); 0

Cooler Security	Y	or N		Y	or N
1. Custody Seals Present:	☑	☐	3. COC Present:	☑	☐
2. Custody Seals Intact:	☑	☐	4. Smpl Dates/Time OK	☑	☐

Cooler Temperature	Y	or N
1. Temp criteria achieved:	☑	☐
2. Cooler temp verification:	IR Gun	
3. Cooler media:	Ice (Bag)	
4. No. Coolers:	1	

Quality Control Preservatio	Y	or N	N/A
1. Trip Blank present / cooler:	☐	☑	☐
2. Trip Blank listed on COC:	☐	☑	☐
3. Samples preserved properly:	☑	☐	
4. VOCs headspace free:	☑	☐	☐

Sample Integrity - Documentation	Y	or N
1. Sample labels present on bottles:	☑	☐
2. Container labeling complete:	☑	☐
3. Sample container label / COC agree:	☑	☐

Sample Integrity - Condition	Y	or N
1. Sample recvd within HT:	☑	☐
2. All containers accounted for:	☑	☐
3. Condition of sample:	Intact	

Sample Integrity - Instructions	Y	or N	N/A
1. Analysis requested is clear:	☑	☐	
2. Bottles received for unspecified tests	☐	☑	
3. Sufficient volume recvd for analysis:	☑	☐	
4. Compositing instructions clear:	☐	☐	☑
5. Filtering instructions clear:	☐	☐	☑

Comments

Accutest Laboratories
V:732.329.0200
2235 US Highway 130
F: 732.329.3499
Dayton, New Jersey
www/accutest.com

JB65704: Chain of Custody
Page 2 of 2

New Jersey
ACCUTEST LABORATORIES

05/08/14

Technical Report for

Shell Oil Products US

URSMDG:SS#137675, 15541 New Hampshire Avenue, Silver Spring, MD

INC#97436977

Accutest Job Number: JB66162

Sampling Date: 05/02/14

Report to:

URS Corporation

erika.gonzalez@urs.com

ATTN: Erika Gonzalez

Total number of pages in report: **24**

Test results contained within this data package meet the requirements of the National Environmental Laboratory Accreditation Program and/or state specific certification programs as applicable.

Nancy Cole
Laboratory Director

Client Service contact: Marty Vitanza 732-329-0200

Certifications: NJ(12129), NY(10983), CA, CT, DE, FL, IL, IN, KS, KY, LA, MA, MD, MI, MT, NC, OH VAP (CL0056), PA, RI, SC, TN, VA, WV, DoD ELAP (L-A-B L2248)

This report shall not be reproduced, except in its entirety, without the written approval of Accutest Laboratories. Test results relate only to samples analyzed.

Accutest Laboratories is the sole authority for authorizing edits or modifications to this document. Unauthorized modification of this report is strictly prohibited.

Table of Contents

-1-

Section 1: Sample Summary **3**
Section 2: Case Narrative/Conformance Summary **4**
Section 3: Summary of Hits **5**
Section 4: Sample Results **6**
4.1: JB66162-1: 137675-OFFSITE-EFFLUENT 7
4.2: JB66162-2: 137675-OFFSITE-MID3 10
4.3: JB66162-3: 137675-OFFSITE-MID2 13
4.4: JB66162-4: 137675-OFFSITE-MID1 16
4.5: JB66162-5: 137675-OFFSITE-INFLUENT 19
Section 5: Misc. Forms **22**
5.1: Chain of Custody 23

Accutest LabLink@10:13 08-May-2014

Sample Summary

Shell Oil Products US

Job No: JB66162

URSMDG:SS#137675, 15541 New Hampshire Avenue, Silver Spring, MD
Project No: INC#97436977

Sample Number	Collected Date	Time	By	Received	Matrix Code	Type	Client Sample ID
JB66162-1	05/02/14	14:15	LM	05/03/14	AQ	Effluent	137675-OFFSITE-EFFLUENT
JB66162-2	05/02/14	14:20	LM	05/03/14	AQ	Ground Water	137675-OFFSITE-MID3
JB66162-3	05/02/14	14:25	LM	05/03/14	AQ	Ground Water	137675-OFFSITE-MID2
JB66162-4	05/02/14	14:30	LM	05/03/14	AQ	Ground Water	137675-OFFSITE-MID1
JB66162-5	05/02/14	14:35	LM	05/03/14	AQ	Influent	137675-OFFSITE-INFLUENT

CASE NARRATIVE / CONFORMANCE SUMMARY

Client:	Shell Oil Products US	**Job No**	JB66162
Site:	URSMDG:SS#137675, 15541 New Hampshire Avenue, Silver Sprin	**Report Date**	5/8/2014 10:12:15 AM

On 05/03/2014, 5 Sample(s), 0 Trip Blank(s) and 0 Field Blank(s) were received at Accutest Laboratories at a temperature of 2.1 C. Samples were intact and chemically preserved, unless noted below. An Accutest Job Number of JB66162 was assigned to the project. Laboratory sample ID, client sample ID and dates of sample collection are detailed in the report's Results Summary Section.

Specified quality control criteria were achieved for this job except as noted below. For more information, please refer to the analytical results and QC summary pages.

Volatiles by GCMS By Method SW846 8260B

Matrix: AQ **Batch ID:** V2B5405

- All samples were analyzed within the recommended method holding time.
- All method blanks for this batch meet method specific criteria.
- Sample(s) JB66162-2MS, JB66162-2MSD were used as the QC samples indicated.

Volatiles by GC By Method SW846 8015C

Matrix: AQ **Batch ID:** GUV4579

- All samples were analyzed within the recommended method holding time.
- All method blanks for this batch meet method specific criteria.
- Sample(s) JB66015-1MS, JB66015-1MSD were used as the QC samples indicated.

Extractables by GC By Method SW846 8015C

Matrix: AQ **Batch ID:** OP74620

- All samples were extracted within the recommended method holding time.
- All method blanks for this batch meet method specific criteria.
- Sample(s) JB66162-1MS, JB66162-1MSD were used as the QC samples indicated.

Accutest certifies that data reported for samples received, listed on the associated custody chain or analytical task order, were produced to specifications meeting Accutest's Quality System precision, accuracy and completeness objectives except as noted.

Estimated non-standard method measurement uncertainty data is available on request, based on quality control bias and implicit for standard methods. Acceptable uncertainty requires tested parameter quality control data to meet method criteria.

Accutest Laboratories is not responsible for data quality assumptions if partial reports are used and recommends that this report be used in its entirety. Data release is authorized by Accutest Laboratories indicated via signature on the report cover

Summary of Hits

Job Number: JB66162
Account: Shell Oil Products US
Project: URSMDG:SS#137675, 15541 New Hampshire Avenue, Silver Spring, MD
Collected: 05/02/14

3

Lab Sample ID Analyte	Client Sample ID	Result/ Qual	RL	MDL	Units	Method
JB66162-1	**137675-OFFSITE-EFFLUENT**					
No hits reported in this sample.						
JB66162-2	**137675-OFFSITE-MID3**					
No hits reported in this sample.						
JB66162-3	**137675-OFFSITE-MID2**					
Methyl Tert Butyl Ether		90.0	1.0	0.29	ug/l	SW846 8260B
TPH-GRO (C6-C10)		0.226	0.20	0.038	mg/l	SW846 8015C
JB66162-4	**137675-OFFSITE-MID1**					
Methyl Tert Butyl Ether		179	1.0	0.29	ug/l	SW846 8260B
TPH-GRO (C6-C10)		0.341	0.20	0.038	mg/l	SW846 8015C
JB66162-5	**137675-OFFSITE-INFLUENT**					
Benzene		0.56	0.50	0.28	ug/l	SW846 8260B
Methyl Tert Butyl Ether		683	10	2.9	ug/l	SW846 8260B
TPH-GRO (C6-C10)		0.941	0.20	0.038	mg/l	SW846 8015C

New Jersey

ACCUTEST LABORATORIES

Sample Results

Report of Analysis

Report of Analysis

Client Sample ID:	137675-OFFSITE-EFFLUENT		
Lab Sample ID:	JB66162-1	**Date Sampled:**	05/02/14
Matrix:	AQ - Effluent	**Date Received:**	05/03/14
Method:	SW846 8260B	**Percent Solids:**	n/a
Project:	URSMDG:SS#137675, 15541 New Hampshire Avenue, Silver Spring, MD		

	File ID	DF	Analyzed	By	Prep Date	Prep Batch	Analytical Batch
Run #1	2B119076.D	1	05/05/14	PR	n/a	n/a	V2B5405
Run #2							

	Purge Volume
Run #1	5.0 ml
Run #2	

Purgeable Aromatics, MTBE, Naphthalene

CAS No.	Compound	Result	RL	MDL	Units	Q
71-43-2	Benzene	ND	0.50	0.28	ug/l	
108-88-3	Toluene	ND	1.0	0.44	ug/l	
100-41-4	Ethylbenzene	ND	0.50	0.21	ug/l	
1330-20-7	Xylene (total)	ND	1.0	0.19	ug/l	
1634-04-4	Methyl Tert Butyl Ether	ND	1.0	0.29	ug/l	
91-20-3	Naphthalene	ND	5.0	0.25	ug/l	

CAS No.	Surrogate Recoveries	Run# 1	Run# 2	Limits
1868-53-7	Dibromofluoromethane	110%		79-120%
17060-07-0	1,2-Dichloroethane-D4	103%		72-123%
2037-26-5	Toluene-D8	106%		78-119%
460-00-4	4-Bromofluorobenzene	93%		74-119%

ND = Not detected MDL = Method Detection Limit J = Indicates an estimated value
RL = Reporting Limit B = Indicates analyte found in associated method blank
E = Indicates value exceeds calibration range N = Indicates presumptive evidence of a compound

Report of Analysis

Client Sample ID:	137675-OFFSITE-EFFLUENT		
Lab Sample ID:	JB66162-1	**Date Sampled:**	05/02/14
Matrix:	AQ - Effluent	**Date Received:**	05/03/14
Method:	SW846 8015C	**Percent Solids:**	n/a
Project:	URSMDG:SS#137675, 15541 New Hampshire Avenue, Silver Spring, MD		

	File ID	DF	Analyzed	By	Prep Date	Prep Batch	Analytical Batch
Run #1	UV15777.D	1	05/05/14	WO	n/a	n/a	GUV4579
Run #2							

	Purge Volume
Run #1	5.0 ml
Run #2	

CAS No.	Compound	Result	RL	MDL	Units	Q
	TPH-GRO (C6-C10)	ND	0.20	0.038	mg/l	

CAS No.	Surrogate Recoveries	Run# 1	Run# 2	Limits
98-08-8	aaa-Trifluorotoluene	84%		62-120%

ND = Not detected MDL = Method Detection Limit
RL = Reporting Limit
E = Indicates value exceeds calibration range

J = Indicates an estimated value
B = Indicates analyte found in associated method blank
N = Indicates presumptive evidence of a compound

Report of Analysis

Client Sample ID:	137675-OFFSITE-EFFLUENT		
Lab Sample ID:	JB66162-1	**Date Sampled:**	05/02/14
Matrix:	AQ - Effluent	**Date Received:**	05/03/14
Method:	SW846 8015C SW846 3510C	**Percent Solids:**	n/a
Project:	URSMDG:SS#137675, 15541 New Hampshire Avenue, Silver Spring, MD		

	File ID	DF	Analyzed	By	Prep Date	Prep Batch	Analytical Batch
Run #1	2Y61370.D	1	05/07/14	KD	05/06/14	OP74620	G2Y2380
Run #2							

	Initial Volume	Final Volume
Run #1	960 ml	1.0 ml
Run #2		

CAS No.	Compound	Result	RL	MDL	Units	Q
	TPH-DRO (C10-C28)	ND	0.10	0.025	mg/l	

CAS No.	Surrogate Recoveries	Run# 1	Run# 2	Limits
84-15-1	o-Terphenyl	97%		36-144%
16416-32-3	Tetracosane-d50	81%		32-138%
438-22-2	5a-Androstane	70%		31-136%

ND = Not detected MDL = Method Detection Limit J = Indicates an estimated value
RL = Reporting Limit B = Indicates analyte found in associated method blank
E = Indicates value exceeds calibration range N = Indicates presumptive evidence of a compound

Report of Analysis

Client Sample ID:	137675-OFFSITE-MID3		
Lab Sample ID:	JB66162-2	**Date Sampled:**	05/02/14
Matrix:	AQ - Ground Water	**Date Received:**	05/03/14
Method:	SW846 8260B	**Percent Solids:**	n/a
Project:	URSMDG:SS#137675, 15541 New Hampshire Avenue, Silver Spring, MD		

	File ID	DF	Analyzed	By	Prep Date	Prep Batch	Analytical Batch
Run #1	2B119077.D	1	05/05/14	PR	n/a	n/a	V2B5405
Run #2							

	Purge Volume
Run #1	5.0 ml
Run #2	

Purgeable Aromatics, MTBE, Naphthalene

CAS No.	Compound	Result	RL	MDL	Units	Q
71-43-2	Benzene	ND	0.50	0.28	ug/l	
108-88-3	Toluene	ND	1.0	0.44	ug/l	
100-41-4	Ethylbenzene	ND	0.50	0.21	ug/l	
1330-20-7	Xylene (total)	ND	1.0	0.19	ug/l	
1634-04-4	Methyl Tert Butyl Ether	ND	1.0	0.29	ug/l	
91-20-3	Naphthalene	ND	5.0	0.25	ug/l	

CAS No.	Surrogate Recoveries	Run# 1	Run# 2	Limits
1868-53-7	Dibromofluoromethane	111%		79-120%
17060-07-0	1,2-Dichloroethane-D4	105%		72-123%
2037-26-5	Toluene-D8	104%		78-119%
460-00-4	4-Bromofluorobenzene	91%		74-119%

ND = Not detected MDL = Method Detection Limit
RL = Reporting Limit
E = Indicates value exceeds calibration range

J = Indicates an estimated value
B = Indicates analyte found in associated method blank
N = Indicates presumptive evidence of a compound

Report of Analysis

Client Sample ID:	137675-OFFSITE-MID3		
Lab Sample ID:	JB66162-2	**Date Sampled:**	05/02/14
Matrix:	AQ - Ground Water	**Date Received:**	05/03/14
Method:	SW846 8015C	**Percent Solids:**	n/a
Project:	URSMDG:SS#137675, 15541 New Hampshire Avenue, Silver Spring, MD		

	File ID	DF	Analyzed	By	Prep Date	Prep Batch	Analytical Batch
Run #1	UV15778.D	1	05/05/14	WO	n/a	n/a	GUV4579
Run #2							

	Purge Volume
Run #1	5.0 ml
Run #2	

CAS No.	Compound	Result	RL	MDL	Units	Q
	TPH-GRO (C6-C10)	ND	0.20	0.038	mg/l	

CAS No.	Surrogate Recoveries	Run# 1	Run# 2	Limits
98-08-8	aaa-Trifluorotoluene	84%		62-120%

ND = Not detected MDL = Method Detection Limit J = Indicates an estimated value
RL = Reporting Limit B = Indicates analyte found in associated method blank
E = Indicates value exceeds calibration range N = Indicates presumptive evidence of a compound

Report of Analysis

Client Sample ID:	137675-OFFSITE-MID3		
Lab Sample ID:	JB66162-2	**Date Sampled:**	05/02/14
Matrix:	AQ - Ground Water	**Date Received:**	05/03/14
Method:	SW846 8015C SW846 3510C	**Percent Solids:**	n/a
Project:	URSMDG:SS#137675, 15541 New Hampshire Avenue, Silver Spring, MD		

	File ID	DF	Analyzed	By	Prep Date	Prep Batch	Analytical Batch
Run #1	2Z39323.D	1	05/07/14	KD	05/06/14	OP74620	G2Z1489
Run #2							

	Initial Volume	Final Volume
Run #1	960 ml	1.0 ml
Run #2		

CAS No.	Compound	Result	RL	MDL	Units	Q
	TPH-DRO (C10-C28)	ND	0.10	0.025	mg/l	

CAS No.	Surrogate Recoveries	Run# 1	Run# 2	Limits
84-15-1	o-Terphenyl	77%		36-144%
16416-32-3	Tetracosane-d50	70%		32-138%
438-22-2	5a-Androstane	59%		31-136%

ND = Not detected MDL = Method Detection Limit J = Indicates an estimated value
RL = Reporting Limit B = Indicates analyte found in associated method blank
E = Indicates value exceeds calibration range N = Indicates presumptive evidence of a compound

Report of Analysis

Client Sample ID:	137675-OFFSITE-MID2		
Lab Sample ID:	JB66162-3	**Date Sampled:**	05/02/14
Matrix:	AQ - Ground Water	**Date Received:**	05/03/14
Method:	SW846 8260B	**Percent Solids:**	n/a
Project:	URSMDG:SS#137675, 15541 New Hampshire Avenue, Silver Spring, MD		

	File ID	DF	Analyzed	By	Prep Date	Prep Batch	Analytical Batch
Run #1	2B119078.D	1	05/05/14	PR	n/a	n/a	V2B5405
Run #2							

	Purge Volume
Run #1	5.0 ml
Run #2	

Purgeable Aromatics, MTBE, Naphthalene

CAS No.	Compound	Result	RL	MDL	Units	Q
71-43-2	Benzene	ND	0.50	0.28	ug/l	
108-88-3	Toluene	ND	1.0	0.44	ug/l	
100-41-4	Ethylbenzene	ND	0.50	0.21	ug/l	
1330-20-7	Xylene (total)	ND	1.0	0.19	ug/l	
1634-04-4	Methyl Tert Butyl Ether	90.0	1.0	0.29	ug/l	
91-20-3	Naphthalene	ND	5.0	0.25	ug/l	

CAS No.	Surrogate Recoveries	Run# 1	Run# 2	Limits
1868-53-7	Dibromofluoromethane	111%		79-120%
17060-07-0	1,2-Dichloroethane-D4	105%		72-123%
2037-26-5	Toluene-D8	105%		78-119%
460-00-4	4-Bromofluorobenzene	95%		74-119%

ND = Not detected MDL = Method Detection Limit J = Indicates an estimated value
RL = Reporting Limit B = Indicates analyte found in associated method blank
E = Indicates value exceeds calibration range N = Indicates presumptive evidence of a compound

Report of Analysis

Client Sample ID:	137675-OFFSITE-MID2		
Lab Sample ID:	JB66162-3	**Date Sampled:**	05/02/14
Matrix:	AQ - Ground Water	**Date Received:**	05/03/14
Method:	SW846 8015C	**Percent Solids:**	n/a
Project:	URSMDG:SS#137675, 15541 New Hampshire Avenue, Silver Spring, MD		

	File ID	DF	Analyzed	By	Prep Date	Prep Batch	Analytical Batch
Run #1	UV15779.D	1	05/05/14	WO	n/a	n/a	GUV4579
Run #2							

	Purge Volume
Run #1	5.0 ml
Run #2	

CAS No.	Compound	Result	RL	MDL	Units	Q
	TPH-GRO (C6-C10)	0.226	0.20	0.038	mg/l	

CAS No.	Surrogate Recoveries	Run# 1	Run# 2	Limits
98-08-8	aaa-Trifluorotoluene	83%		62-120%

ND = Not detected MDL = Method Detection Limit
RL = Reporting Limit
E = Indicates value exceeds calibration range

J = Indicates an estimated value
B = Indicates analyte found in associated method blank
N = Indicates presumptive evidence of a compound

Report of Analysis

Client Sample ID:	137675-OFFSITE-MID2		
Lab Sample ID:	JB66162-3	**Date Sampled:**	05/02/14
Matrix:	AQ - Ground Water	**Date Received:**	05/03/14
Method:	SW846 8015C SW846 3510C	**Percent Solids:**	n/a
Project:	URSMDG:SS#137675, 15541 New Hampshire Avenue, Silver Spring, MD		

	File ID	DF	Analyzed	By	Prep Date	Prep Batch	Analytical Batch
Run #1	2Z39324.D	1	05/07/14	KD	05/06/14	OP74620	G2Z1489
Run #2							

	Initial Volume	Final Volume
Run #1	895 ml	1.0 ml
Run #2		

CAS No.	Compound	Result	RL	MDL	Units	Q
	TPH-DRO (C10-C28)	ND	0.11	0.027	mg/l	

CAS No.	Surrogate Recoveries	Run# 1	Run# 2	Limits
84-15-1	o-Terphenyl	86%		36-144%
16416-32-3	Tetracosane-d50	75%		32-138%
438-22-2	5a-Androstane	63%		31-136%

ND = Not detected MDL = Method Detection Limit J = Indicates an estimated value
RL = Reporting Limit B = Indicates analyte found in associated method blank
E = Indicates value exceeds calibration range N = Indicates presumptive evidence of a compound

Report of Analysis

Client Sample ID:	137675-OFFSITE-MID1		
Lab Sample ID:	JB66162-4	**Date Sampled:**	05/02/14
Matrix:	AQ - Ground Water	**Date Received:**	05/03/14
Method:	SW846 8260B	**Percent Solids:**	n/a
Project:	URSMDG:SS#137675, 15541 New Hampshire Avenue, Silver Spring, MD		

	File ID	DF	Analyzed	By	Prep Date	Prep Batch	Analytical Batch
Run #1	2B119079.D	1	05/05/14	PR	n/a	n/a	V2B5405
Run #2							

	Purge Volume
Run #1	5.0 ml
Run #2	

Purgeable Aromatics, MTBE, Naphthalene

CAS No.	Compound	Result	RL	MDL	Units	Q
71-43-2	Benzene	ND	0.50	0.28	ug/l	
108-88-3	Toluene	ND	1.0	0.44	ug/l	
100-41-4	Ethylbenzene	ND	0.50	0.21	ug/l	
1330-20-7	Xylene (total)	ND	1.0	0.19	ug/l	
1634-04-4	Methyl Tert Butyl Ether	179	1.0	0.29	ug/l	
91-20-3	Naphthalene	ND	5.0	0.25	ug/l	

CAS No.	Surrogate Recoveries	Run# 1	Run# 2	Limits
1868-53-7	Dibromofluoromethane	111%		79-120%
17060-07-0	1,2-Dichloroethane-D4	105%		72-123%
2037-26-5	Toluene-D8	105%		78-119%
460-00-4	4-Bromofluorobenzene	93%		74-119%

ND = Not detected MDL = Method Detection Limit J = Indicates an estimated value
RL = Reporting Limit B = Indicates analyte found in associated method blank
E = Indicates value exceeds calibration range N = Indicates presumptive evidence of a compound

Report of Analysis

Client Sample ID:	137675-OFFSITE-MID1		
Lab Sample ID:	JB66162-4	**Date Sampled:**	05/02/14
Matrix:	AQ - Ground Water	**Date Received:**	05/03/14
Method:	SW846 8015C	**Percent Solids:**	n/a
Project:	URSMDG:SS#137675, 15541 New Hampshire Avenue, Silver Spring, MD		

	File ID	DF	Analyzed	By	Prep Date	Prep Batch	Analytical Batch
Run #1	UV15780.D	1	05/05/14	WO	n/a	n/a	GUV4579
Run #2							

	Purge Volume
Run #1	5.0 ml
Run #2	

CAS No.	Compound	Result	RL	MDL	Units	Q
	TPH-GRO (C6-C10)	0.341	0.20	0.038	mg/l	

CAS No.	Surrogate Recoveries	Run# 1	Run# 2	Limits
98-08-8	aaa-Trifluorotoluene	83%		62-120%

ND = Not detected MDL = Method Detection Limit J = Indicates an estimated value
RL = Reporting Limit B = Indicates analyte found in associated method blank
E = Indicates value exceeds calibration range N = Indicates presumptive evidence of a compound

Report of Analysis

Client Sample ID:	137675-OFFSITE-MID1		
Lab Sample ID:	JB66162-4	**Date Sampled:**	05/02/14
Matrix:	AQ - Ground Water	**Date Received:**	05/03/14
Method:	SW846 8015C SW846 3510C	**Percent Solids:**	n/a
Project:	URSMDG:SS#137675, 15541 New Hampshire Avenue, Silver Spring, MD		

	File ID	DF	Analyzed	By	Prep Date	Prep Batch	Analytical Batch
Run #1	2Z39325.D	1	05/07/14	KD	05/06/14	OP74620	G2Z1489
Run #2							

	Initial Volume	Final Volume
Run #1	860 ml	1.0 ml
Run #2		

CAS No.	Compound	Result	RL	MDL	Units	Q
	TPH-DRO (C10-C28)	ND	0.12	0.028	mg/l	

CAS No.	Surrogate Recoveries	Run# 1	Run# 2	Limits
84-15-1	o-Terphenyl	86%		36-144%
16416-32-3	Tetracosane-d50	73%		32-138%
438-22-2	5a-Androstane	63%		31-136%

ND = Not detected MDL = Method Detection Limit J = Indicates an estimated value
RL = Reporting Limit B = Indicates analyte found in associated method blank
E = Indicates value exceeds calibration range N = Indicates presumptive evidence of a compound

Report of Analysis

Client Sample ID:	137675-OFFSITE-INFLUENT		
Lab Sample ID:	JB66162-5	**Date Sampled:**	05/02/14
Matrix:	AQ - Influent	**Date Received:**	05/03/14
Method:	SW846 8260B	**Percent Solids:**	n/a
Project:	URSMDG:SS#137675, 15541 New Hampshire Avenue, Silver Spring, MD		

	File ID	DF	Analyzed	By	Prep Date	Prep Batch	Analytical Batch
Run #1	2B119080.D	1	05/05/14	PR	n/a	n/a	V2B5405
Run #2	2B119083.D	10	05/05/14	PR	n/a	n/a	V2B5405

	Purge Volume
Run #1	5.0 ml
Run #2	5.0 ml

Purgeable Aromatics, MTBE, Naphthalene

CAS No.	Compound	Result	RL	MDL	Units	Q
71-43-2	Benzene	0.56	0.50	0.28	ug/l	
108-88-3	Toluene	ND	1.0	0.44	ug/l	
100-41-4	Ethylbenzene	ND	0.50	0.21	ug/l	
1330-20-7	Xylene (total)	ND	1.0	0.19	ug/l	
1634-04-4	Methyl Tert Butyl Ether	683 [a]	10	2.9	ug/l	
91-20-3	Naphthalene	ND	5.0	0.25	ug/l	

CAS No.	Surrogate Recoveries	Run# 1	Run# 2	Limits
1868-53-7	Dibromofluoromethane	112%	109%	79-120%
17060-07-0	1,2-Dichloroethane-D4	105%	102%	72-123%
2037-26-5	Toluene-D8	107%	106%	78-119%
460-00-4	4-Bromofluorobenzene	94%	92%	74-119%

(a) Result is from Run# 2

ND = Not detected MDL = Method Detection Limit J = Indicates an estimated value
RL = Reporting Limit B = Indicates analyte found in associated method blank
E = Indicates value exceeds calibration range N = Indicates presumptive evidence of a compound

Report of Analysis

Client Sample ID:	137675-OFFSITE-INFLUENT		
Lab Sample ID:	JB66162-5	**Date Sampled:**	05/02/14
Matrix:	AQ - Influent	**Date Received:**	05/03/14
Method:	SW846 8015C	**Percent Solids:**	n/a
Project:	URSMDG:SS#137675, 15541 New Hampshire Avenue, Silver Spring, MD		

	File ID	DF	Analyzed	By	Prep Date	Prep Batch	Analytical Batch
Run #1	UV15781.D	1	05/05/14	WO	n/a	n/a	GUV4579
Run #2							

	Purge Volume
Run #1	5.0 ml
Run #2	

CAS No.	Compound	Result	RL	MDL	Units	Q
	TPH-GRO (C6-C10)	0.941	0.20	0.038	mg/l	

CAS No.	Surrogate Recoveries	Run# 1	Run# 2	Limits
98-08-8	aaa-Trifluorotoluene	83%		62-120%

ND = Not detected MDL = Method Detection Limit J = Indicates an estimated value
RL = Reporting Limit B = Indicates analyte found in associated method blank
E = Indicates value exceeds calibration range N = Indicates presumptive evidence of a compound

Report of Analysis

Client Sample ID:	137675-OFFSITE-INFLUENT		
Lab Sample ID:	JB66162-5	**Date Sampled:**	05/02/14
Matrix:	AQ - Influent	**Date Received:**	05/03/14
Method:	SW846 8015C SW846 3510C	**Percent Solids:**	n/a
Project:	URSMDG:SS#137675, 15541 New Hampshire Avenue, Silver Spring, MD		

	File ID	DF	Analyzed	By	Prep Date	Prep Batch	Analytical Batch
Run #1	2Z39326.D	1	05/07/14	KD	05/06/14	OP74620	G2Z1489
Run #2							

	Initial Volume	Final Volume
Run #1	940 ml	1.0 ml
Run #2		

CAS No.	Compound	Result	RL	MDL	Units	Q
	TPH-DRO (C10-C28)	ND	0.11	0.026	mg/l	

CAS No.	Surrogate Recoveries	Run# 1	Run# 2	Limits
84-15-1	o-Terphenyl	85%		36-144%
16416-32-3	Tetracosane-d50	79%		32-138%
438-22-2	5a-Androstane	66%		31-136%

ND = Not detected MDL = Method Detection Limit J = Indicates an estimated value
RL = Reporting Limit B = Indicates analyte found in associated method blank
E = Indicates value exceeds calibration range N = Indicates presumptive evidence of a compound

New Jersey

ACCUTEST LABORATORIES

Misc. Forms

Custody Documents and Other Forms

Includes the following where applicable:

- Chain of Custody

GW

8055 7904 6780

Shell Oil Products Chain Of Custody Record

URS

LAB (LOCATION)
- [x] ACCUTEST (_____)
- [ ] CALSCIENCE (_____)
- [ ] TESTAMERICA (_____)
- [ ] Other (_____)

Lab Vendor # 1813640 (Accutest)

Please Check Appropriate Box:
- [x] ENV. SERVICES
- [ ] MOTIVA RETAIL
- [ ] SHELL RETAIL
- [ ] MOTIVA SD&CM
- [ ] CONSULTANT
- [ ] LUBES
- [ ] SHELL PIPELINE
- [ ] OTHER _____

Print Bill To Contact Name: Adriane Rogers

PO #

INCIDENT # (ENV SERVICES): 9 7 4 3 6 9 7 7

SAP #: 1 3 7 6 7 5

[ ] CHECK IF NO INCIDENT # APPLIES

DATE: 5/2/14

Page 1 of 1

SAMPLING COMPANY: URS CORPORATION

LOG CODE:

SITE ADDRESS: Street and City: 15541 New Hampshire Avenue, Silver Spring

State: MD

GLOBAL ID NO.:

ADDRESS: 12420 Milestone Center Drive Suite 150, Germantown, MD 20876

EDF DELIVERABLE TO (Name, Company, Office Location): Adriane Rogers

PHONE NO.: 301-820-3241

E-MAIL: adriane.rogers@urs.com

CONSULTANT PROJECT NO.: 49207687 (137675)

PROJECT CONTACT (Hardcopy or PDF Report to): Adriane Rogers

TELEPHONE: 301-820-3000

FAX: 301-820-3409

Bill To Contact E-MAIL: adriane.rogers@urs.com

SAMPLER NAME(S) (Print): LUKE MULBY

LAB USE ONLY: JB66162

TURNAROUND TIME (CALENDAR DAYS):
- [ ] STANDARD (14 DAY)
- [ ] 5 DAYS
- [x] 3 DAYS
- [ ] 2 DAYS
- [ ] 24 HOURS
- [ ] RESULTS NEEDED ON WEEKEND

- [ ] LA - RWQCB REPORT FORMAT
- [ ] UST AGENCY:

DELIVERABLES: [ ] LEVEL 1 [x] LEVEL 2 [ ] LEVEL 3 [ ] LEVEL 4 [ ] OTHER (SPECIFY) _____

TEMPERATURE ON RECEIPT C°: Cooler #1 2.1°C; Cooler #2; Cooler #3

SPECIAL INSTRUCTIONS OR NOTES:
- [x] SHELL CONTRACT RATE APPLIES
- [ ] STATE REIMBURSEMENT RATE APPLIES
- [ ] EDD NOT NEEDED
- [ ] RECEIPT VERIFICATION REQUESTED
- [ ] PROVIDE LEDD DISK

REQUESTED ANALYSIS

LAB USE ONLY	Field Sample Identification	SAMPLING DATE	SAMPLING TIME	MATRIX	PRESERVATIVE HCL	HNO3	H2SO4	NONE	OTHER	NO. OF CONT.	BTEX, Naphthalene, MTBE (8260B)	TPH-DRO (Method 8015)	TPH-GRO (Method 8015)	Container PID Readings or Laboratory Notes
1	137675 - Offsite - Effluent	5/2	14:15	GW	x					7	X	X	X	E12
2	137675 - Offsite - Mid3	5/2	14:20	GW	x					7	X	X	X	U183
3	137675 - Offsite - Mid2	5/2	14:25	GW	x					7	X	X	X	
4	137675 - Offsite - Mid1	5/2	14:30	GW	x					7	X	X	X	
5	137675 - Offsite - Influent	5/2	14:35	GW	x					7	X	X	X	

UNIT COST | NON-UNIT COST

FIELD NOTES:

TEMPERATURE ON RECEIPT C°

ALL SAMPLES RECEIVED PRESERVED AS APPLICABLE

Relinquished by: (Signature)	Received by: (Signature)	Date:	Time:
[signature]	FED EX	5/2/14	17:00
Fed Ex	[signature]	5/3/14	9:25

05/2/06 Revision

2/Box

JK

JB66162: Chain of Custody
Page 1 of 2

Accutest Laboratories Sample Receipt Summary

Accutest Job Number: JB66162 **Client:** _____ **Project:** _____

Date / Time Received: 5/3/2014 **Delivery Method:** _____ **Airbill #'s:** _____

Cooler Temps (Initial/Adjusted): #1: (2.1/2.1); 0

Cooler Security	Y	or	N		Y	or	N
1. Custody Seals Present:	☑		☐	3. COC Present:	☑		☐
2. Custody Seals Intact:	☑		☐	4. Smpl Dates/Time OK	☑		☐

Cooler Temperature	Y	or	N
1. Temp criteria achieved:	☑		☐
2. Cooler temp verification:	IR Gun		
3. Cooler media:	Ice (Bag)		
4. No. Coolers:	1		

Quality Control Preservatio	Y	or	N	N/A
1. Trip Blank present / cooler:	☐		☑	☐
2. Trip Blank listed on COC:	☐		☑	☐
3. Samples preserved properly:	☑		☐	
4. VOCs headspace free:	☑		☐	☐

Sample Integrity - Documentation	Y	or	N
1. Sample labels present on bottles:	☑		☐
2. Container labeling complete:	☑		☐
3. Sample container label / COC agree:	☑		☐

Sample Integrity - Condition	Y	or	N
1. Sample recvd within HT:	☑		☐
2. All containers accounted for:	☑		☐
3. Condition of sample:	Intact		

Sample Integrity - Instructions	Y	or	N	N/A
1. Analysis requested is clear:	☑		☐	
2. Bottles received for unspecified tests	☐		☑	
3. Sufficient volume recvd for analysis:	☑		☐	
4. Compositing instructions clear:	☐		☐	☑
5. Filtering instructions clear:	☐		☐	☑

Comments

Accutest Laboratories
V:732.329.0200
2235 US Highway 130
F: 732.329.3499
Dayton, New Jersey
www/accutest.com

JB66162: Chain of Custody
Page 2 of 2

New Jersey
ACCUTEST LABORATORIES

05/20/14

Technical Report for

Shell Oil Products US

URSMDG:SS#137675, 15541 New Hampshire Avenue, Silver Spring, MD

INC#97436977

Accutest Job Number: JB67001

Sampling Date: 05/14/14

Report to:

URS Corporation

erika.gonzalez@urs.com

ATTN: Erika Gonzalez

Total number of pages in report: **24**

Test results contained within this data package meet the requirements of the National Environmental Laboratory Accreditation Program and/or state specific certification programs as applicable.

Nancy Cole
Laboratory Director

Client Service contact: Marty Vitanza 732-329-0200

Certifications: NJ(12129), NY(10983), CA, CT, DE, FL, IL, IN, KS, KY, LA, MA, MD, MI, MT, NC, OH VAP (CL0056), PA, RI, SC, TN, VA, WV, DoD ELAP (L-A-B L2248)

This report shall not be reproduced, except in its entirety, without the written approval of Accutest Laboratories. Test results relate only to samples analyzed.

Accutest Laboratories is the sole authority for authorizing edits or modifications to this document. Unauthorized modification of this report is strictly prohibited.

Table of Contents

-1-

Section 1: Sample Summary **3**
Section 2: Case Narrative/Conformance Summary **4**
Section 3: Summary of Hits **5**
Section 4: Sample Results **6**
4.1: JB67001-1: 137675-OFFSITE-EFFLUENT 7
4.2: JB67001-2: 137675-OFFSITE-MID3 10
4.3: JB67001-3: 137675-OFFSITE-MID2 13
4.4: JB67001-4: 137675-OFFSITE-MID1 16
4.5: JB67001-5: 137675-OFFSITE-INFLUENT 19
Section 5: Misc. Forms **22**
5.1: Chain of Custody 23

Accutest LabLink@17:19 20-May-2014

Sample Summary

Shell Oil Products US

Job No: JB67001

URSMDG:SS#137675, 15541 New Hampshire Avenue, Silver Spring, MD
Project No: INC#97436977

Sample Number	Collected Date	Time	By	Received	Matrix Code	Type	Client Sample ID
JB67001-1	05/14/14	14:35	LM	05/15/14	AQ	Effluent	137675-OFFSITE-EFFLUENT
JB67001-2	05/14/14	14:40	LM	05/15/14	AQ	Ground Water	137675-OFFSITE-MID3
JB67001-3	05/14/14	14:45	LM	05/15/14	AQ	Ground Water	137675-OFFSITE-MID2
JB67001-4	05/14/14	14:50	LM	05/15/14	AQ	Ground Water	137675-OFFSITE-MID1
JB67001-5	05/14/14	14:55	LM	05/15/14	AQ	Influent	137675-OFFSITE-INFLUENT

CASE NARRATIVE / CONFORMANCE SUMMARY

Client:	Shell Oil Products US	**Job No**	JB67001
Site:	URSMDG:SS#137675, 15541 New Hampshire Avenue, Silver Sprin	**Report Date**	5/20/2014 5:16:25 PM

On 05/15/2014, 5 Sample(s), 0 Trip Blank(s) and 0 Field Blank(s) were received at Accutest Laboratories at a temperature of 4.3 C. Samples were intact and chemically preserved, unless noted below. An Accutest Job Number of JB67001 was assigned to the project. Laboratory sample ID, client sample ID and dates of sample collection are detailed in the report's Results Summary Section.

Specified quality control criteria were achieved for this job except as noted below. For more information, please refer to the analytical results and QC summary pages.

Volatiles by GCMS By Method SW846 8260B

Matrix: AQ **Batch ID:** V4B1795

- All samples were analyzed within the recommended method holding time.
- All method blanks for this batch meet method specific criteria.
- Sample(s) JB66824-2MS, JB66824-2MSD were used as the QC samples indicated.

Matrix: AQ **Batch ID:** V4B1798

- All samples were analyzed within the recommended method holding time.
- All method blanks for this batch meet method specific criteria.
- Sample(s) JB67002-1MS, JB67002-1MSD were used as the QC samples indicated.

Volatiles by GC By Method SW846 8015C

Matrix: AQ **Batch ID:** GUV4591

- All samples were analyzed within the recommended method holding time.
- All method blanks for this batch meet method specific criteria.
- Sample(s) JB67001-2MS, JB67001-2MSD were used as the QC samples indicated.

Extractables by GC By Method SW846 8015C

Matrix: AQ **Batch ID:** OP74905

- All samples were extracted within the recommended method holding time.
- All method blanks for this batch meet method specific criteria.
- Sample(s) JB67001-1MS, JB67001-1MSD were used as the QC samples indicated.

Accutest certifies that data reported for samples received, listed on the associated custody chain or analytical task order, were produced to specifications meeting Accutest's Quality System precision, accuracy and completeness objectives except as noted.

Estimated non-standard method measurement uncertainty data is available on request, based on quality control bias and implicit for standard methods. Acceptable uncertainty requires tested parameter quality control data to meet method criteria.

Accutest Laboratories is not responsible for data quality assumptions if partial reports are used and recommends that this report be used in its entirety. Data release is authorized by Accutest Laboratories indicated via signature on the report cover

Summary of Hits

Job Number: JB67001
Account: Shell Oil Products US
Project: URSMDG:SS#137675, 15541 New Hampshire Avenue, Silver Spring, MD
Collected: 05/14/14

3

Lab Sample ID Analyte	Client Sample ID	Result/ Qual	RL	MDL	Units	Method
JB67001-1	**137675-OFFSITE-EFFLUENT**					
No hits reported in this sample.						
JB67001-2	**137675-OFFSITE-MID3**					
No hits reported in this sample.						
JB67001-3	**137675-OFFSITE-MID2**					
Methyl Tert Butyl Ether		130	1.0	0.29	ug/l	SW846 8260B
TPH-GRO (C6-C10)		0.278	0.20	0.038	mg/l	SW846 8015C
JB67001-4	**137675-OFFSITE-MID1**					
Methyl Tert Butyl Ether		165	1.0	0.29	ug/l	SW846 8260B
TPH-GRO (C6-C10)		0.330	0.20	0.038	mg/l	SW846 8015C
JB67001-5	**137675-OFFSITE-INFLUENT**					
Benzene		0.45 J	0.50	0.28	ug/l	SW846 8260B
Methyl Tert Butyl Ether		608	5.0	1.4	ug/l	SW846 8260B
TPH-GRO (C6-C10)		0.918	0.20	0.038	mg/l	SW846 8015C

New Jersey

ACCUTEST LABORATORIES

Sample Results

Report of Analysis

Report of Analysis

Client Sample ID:	137675-OFFSITE-EFFLUENT		
Lab Sample ID:	JB67001-1	**Date Sampled:**	05/14/14
Matrix:	AQ - Effluent	**Date Received:**	05/15/14
Method:	SW846 8260B	**Percent Solids:**	n/a
Project:	URSMDG:SS#137675, 15541 New Hampshire Avenue, Silver Spring, MD		

	File ID	DF	Analyzed	By	Prep Date	Prep Batch	Analytical Batch
Run #1	4B41475.D	1	05/16/14	TP	n/a	n/a	V4B1795
Run #2							

	Purge Volume
Run #1	5.0 ml
Run #2	

Purgeable Aromatics, MTBE, Naphthalene

CAS No.	Compound	Result	RL	MDL	Units	Q
71-43-2	Benzene	ND	0.50	0.28	ug/l	
108-88-3	Toluene	ND	1.0	0.44	ug/l	
100-41-4	Ethylbenzene	ND	0.50	0.21	ug/l	
1330-20-7	Xylene (total)	ND	1.0	0.19	ug/l	
1634-04-4	Methyl Tert Butyl Ether	ND	1.0	0.29	ug/l	
91-20-3	Naphthalene	ND	5.0	0.25	ug/l	

CAS No.	Surrogate Recoveries	Run# 1	Run# 2	Limits
1868-53-7	Dibromofluoromethane	104%		79-120%
17060-07-0	1,2-Dichloroethane-D4	105%		72-123%
2037-26-5	Toluene-D8	94%		78-119%
460-00-4	4-Bromofluorobenzene	97%		74-119%

ND = Not detected MDL = Method Detection Limit
RL = Reporting Limit
E = Indicates value exceeds calibration range

J = Indicates an estimated value
B = Indicates analyte found in associated method blank
N = Indicates presumptive evidence of a compound

Report of Analysis

Client Sample ID:	137675-OFFSITE-EFFLUENT		
Lab Sample ID:	JB67001-1	**Date Sampled:**	05/14/14
Matrix:	AQ - Effluent	**Date Received:**	05/15/14
Method:	SW846 8015C	**Percent Solids:**	n/a
Project:	URSMDG:SS#137675, 15541 New Hampshire Avenue, Silver Spring, MD		

	File ID	DF	Analyzed	By	Prep Date	Prep Batch	Analytical Batch
Run #1	UV16013.D	1	05/16/14	XPL	n/a	n/a	GUV4591
Run #2							

	Purge Volume
Run #1	5.0 ml
Run #2	

CAS No.	Compound	Result	RL	MDL	Units	Q
	TPH-GRO (C6-C10)	ND	0.20	0.038	mg/l	

CAS No.	Surrogate Recoveries	Run# 1	Run# 2	Limits
98-08-8	aaa-Trifluorotoluene	82%		62-120%

ND = Not detected MDL = Method Detection Limit J = Indicates an estimated value
RL = Reporting Limit B = Indicates analyte found in associated method blank
E = Indicates value exceeds calibration range N = Indicates presumptive evidence of a compound

Report of Analysis

Client Sample ID:	137675-OFFSITE-EFFLUENT		
Lab Sample ID:	JB67001-1	**Date Sampled:**	05/14/14
Matrix:	AQ - Effluent	**Date Received:**	05/15/14
Method:	SW846 8015C SW846 3510C	**Percent Solids:**	n/a
Project:	URSMDG:SS#137675, 15541 New Hampshire Avenue, Silver Spring, MD		

	File ID	DF	Analyzed	By	Prep Date	Prep Batch	Analytical Batch
Run #1	2Y61517.D	1	05/17/14	RK	05/16/14	OP74905	G2Y2385
Run #2							

	Initial Volume	Final Volume
Run #1	1000 ml	1.0 ml
Run #2		

CAS No.	Compound	Result	RL	MDL	Units	Q
	TPH-DRO (C10-C28)	ND	0.10	0.024	mg/l	

CAS No.	Surrogate Recoveries	Run# 1	Run# 2	Limits
84-15-1	o-Terphenyl	97%		36-144%
16416-32-3	Tetracosane-d50	75%		32-138%
438-22-2	5a-Androstane	74%		31-136%

ND = Not detected MDL = Method Detection Limit J = Indicates an estimated value
RL = Reporting Limit B = Indicates analyte found in associated method blank
E = Indicates value exceeds calibration range N = Indicates presumptive evidence of a compound

Report of Analysis

Client Sample ID:	137675-OFFSITE-MID3		
Lab Sample ID:	JB67001-2	**Date Sampled:**	05/14/14
Matrix:	AQ - Ground Water	**Date Received:**	05/15/14
Method:	SW846 8260B	**Percent Solids:**	n/a
Project:	URSMDG:SS#137675, 15541 New Hampshire Avenue, Silver Spring, MD		

	File ID	DF	Analyzed	By	Prep Date	Prep Batch	Analytical Batch
Run #1	4B41476.D	1	05/16/14	TP	n/a	n/a	V4B1795
Run #2							

	Purge Volume
Run #1	5.0 ml
Run #2	

Purgeable Aromatics, MTBE, Naphthalene

CAS No.	Compound	Result	RL	MDL	Units	Q
71-43-2	Benzene	ND	0.50	0.28	ug/l	
108-88-3	Toluene	ND	1.0	0.44	ug/l	
100-41-4	Ethylbenzene	ND	0.50	0.21	ug/l	
1330-20-7	Xylene (total)	ND	1.0	0.19	ug/l	
1634-04-4	Methyl Tert Butyl Ether	ND	1.0	0.29	ug/l	
91-20-3	Naphthalene	ND	5.0	0.25	ug/l	

CAS No.	Surrogate Recoveries	Run# 1	Run# 2	Limits
1868-53-7	Dibromofluoromethane	102%		79-120%
17060-07-0	1,2-Dichloroethane-D4	103%		72-123%
2037-26-5	Toluene-D8	97%		78-119%
460-00-4	4-Bromofluorobenzene	100%		74-119%

ND = Not detected MDL = Method Detection Limit
RL = Reporting Limit
E = Indicates value exceeds calibration range

J = Indicates an estimated value
B = Indicates analyte found in associated method blank
N = Indicates presumptive evidence of a compound

Report of Analysis

Client Sample ID:	137675-OFFSITE-MID3		
Lab Sample ID:	JB67001-2	**Date Sampled:**	05/14/14
Matrix:	AQ - Ground Water	**Date Received:**	05/15/14
Method:	SW846 8015C	**Percent Solids:**	n/a
Project:	URSMDG:SS#137675, 15541 New Hampshire Avenue, Silver Spring, MD		

	File ID	DF	Analyzed	By	Prep Date	Prep Batch	Analytical Batch
Run #1	UV16014.D	1	05/16/14	XPL	n/a	n/a	GUV4591
Run #2							

	Purge Volume
Run #1	5.0 ml
Run #2	

CAS No.	Compound	Result	RL	MDL	Units	Q
	TPH-GRO (C6-C10)	ND	0.20	0.038	mg/l	

CAS No.	Surrogate Recoveries	Run# 1	Run# 2	Limits
98-08-8	aaa-Trifluorotoluene	84%		62-120%

ND = Not detected MDL = Method Detection Limit J = Indicates an estimated value
RL = Reporting Limit B = Indicates analyte found in associated method blank
E = Indicates value exceeds calibration range N = Indicates presumptive evidence of a compound

Report of Analysis

Client Sample ID:	137675-OFFSITE-MID3		
Lab Sample ID:	JB67001-2	**Date Sampled:**	05/14/14
Matrix:	AQ - Ground Water	**Date Received:**	05/15/14
Method:	SW846 8015C SW846 3510C	**Percent Solids:**	n/a
Project:	URSMDG:SS#137675, 15541 New Hampshire Avenue, Silver Spring, MD		

	File ID	DF	Analyzed	By	Prep Date	Prep Batch	Analytical Batch
Run #1	2Z39468.D	1	05/16/14	RK	05/16/14	OP74905	G2Z1495
Run #2							

	Initial Volume	Final Volume
Run #1	1000 ml	1.0 ml
Run #2		

CAS No.	Compound	Result	RL	MDL	Units	Q
	TPH-DRO (C10-C28)	ND	0.10	0.024	mg/l	

CAS No.	Surrogate Recoveries	Run# 1	Run# 2	Limits
84-15-1	o-Terphenyl	80%		36-144%
16416-32-3	Tetracosane-d50	67%		32-138%
438-22-2	5a-Androstane	62%		31-136%

ND = Not detected MDL = Method Detection Limit J = Indicates an estimated value
RL = Reporting Limit B = Indicates analyte found in associated method blank
E = Indicates value exceeds calibration range N = Indicates presumptive evidence of a compound

Report of Analysis

Client Sample ID:	137675-OFFSITE-MID2		
Lab Sample ID:	JB67001-3	**Date Sampled:**	05/14/14
Matrix:	AQ - Ground Water	**Date Received:**	05/15/14
Method:	SW846 8260B	**Percent Solids:**	n/a
Project:	URSMDG:SS#137675, 15541 New Hampshire Avenue, Silver Spring, MD		

	File ID	DF	Analyzed	By	Prep Date	Prep Batch	Analytical Batch
Run #1	4B41477.D	1	05/16/14	TP	n/a	n/a	V4B1795
Run #2							

	Purge Volume
Run #1	5.0 ml
Run #2	

Purgeable Aromatics, MTBE, Naphthalene

CAS No.	Compound	Result	RL	MDL	Units	Q
71-43-2	Benzene	ND	0.50	0.28	ug/l	
108-88-3	Toluene	ND	1.0	0.44	ug/l	
100-41-4	Ethylbenzene	ND	0.50	0.21	ug/l	
1330-20-7	Xylene (total)	ND	1.0	0.19	ug/l	
1634-04-4	Methyl Tert Butyl Ether	130	1.0	0.29	ug/l	
91-20-3	Naphthalene	ND	5.0	0.25	ug/l	

CAS No.	Surrogate Recoveries	Run# 1	Run# 2	Limits
1868-53-7	Dibromofluoromethane	104%		79-120%
17060-07-0	1,2-Dichloroethane-D4	103%		72-123%
2037-26-5	Toluene-D8	96%		78-119%
460-00-4	4-Bromofluorobenzene	97%		74-119%

ND = Not detected MDL = Method Detection Limit J = Indicates an estimated value
RL = Reporting Limit B = Indicates analyte found in associated method blank
E = Indicates value exceeds calibration range N = Indicates presumptive evidence of a compound

Report of Analysis

Client Sample ID:	137675-OFFSITE-MID2		
Lab Sample ID:	JB67001-3	**Date Sampled:**	05/14/14
Matrix:	AQ - Ground Water	**Date Received:**	05/15/14
Method:	SW846 8015C	**Percent Solids:**	n/a
Project:	URSMDG:SS#137675, 15541 New Hampshire Avenue, Silver Spring, MD		

	File ID	DF	Analyzed	By	Prep Date	Prep Batch	Analytical Batch
Run #1	UV16015.D	1	05/16/14	XPL	n/a	n/a	GUV4591
Run #2							

	Purge Volume
Run #1	5.0 ml
Run #2	

CAS No.	Compound	Result	RL	MDL	Units	Q
	TPH-GRO (C6-C10)	0.278	0.20	0.038	mg/l	

CAS No.	Surrogate Recoveries	Run# 1	Run# 2	Limits
98-08-8	aaa-Trifluorotoluene	82%		62-120%

ND = Not detected MDL = Method Detection Limit
RL = Reporting Limit
E = Indicates value exceeds calibration range

J = Indicates an estimated value
B = Indicates analyte found in associated method blank
N = Indicates presumptive evidence of a compound

Report of Analysis

Client Sample ID:	137675-OFFSITE-MID2		
Lab Sample ID:	JB67001-3	**Date Sampled:**	05/14/14
Matrix:	AQ - Ground Water	**Date Received:**	05/15/14
Method:	SW846 8015C SW846 3510C	**Percent Solids:**	n/a
Project:	URSMDG:SS#137675, 15541 New Hampshire Avenue, Silver Spring, MD		

	File ID	DF	Analyzed	By	Prep Date	Prep Batch	Analytical Batch
Run #1	2Z39469.D	1	05/16/14	RK	05/16/14	OP74905	G2Z1495
Run #2							

	Initial Volume	Final Volume
Run #1	1000 ml	1.0 ml
Run #2		

CAS No.	Compound	Result	RL	MDL	Units	Q
	TPH-DRO (C10-C28)	ND	0.10	0.024	mg/l	

CAS No.	Surrogate Recoveries	Run# 1	Run# 2	Limits
84-15-1	o-Terphenyl	95%		36-144%
16416-32-3	Tetracosane-d50	78%		32-138%
438-22-2	5a-Androstane	79%		31-136%

ND = Not detected MDL = Method Detection Limit J = Indicates an estimated value
RL = Reporting Limit B = Indicates analyte found in associated method blank
E = Indicates value exceeds calibration range N = Indicates presumptive evidence of a compound

Report of Analysis

Client Sample ID:	137675-OFFSITE-MID1		
Lab Sample ID:	JB67001-4	**Date Sampled:**	05/14/14
Matrix:	AQ - Ground Water	**Date Received:**	05/15/14
Method:	SW846 8260B	**Percent Solids:**	n/a
Project:	URSMDG:SS#137675, 15541 New Hampshire Avenue, Silver Spring, MD		

	File ID	DF	Analyzed	By	Prep Date	Prep Batch	Analytical Batch
Run #1	4B41478.D	1	05/16/14	TP	n/a	n/a	V4B1795
Run #2							

	Purge Volume
Run #1	5.0 ml
Run #2	

Purgeable Aromatics, MTBE, Naphthalene

CAS No.	Compound	Result	RL	MDL	Units	Q
71-43-2	Benzene	ND	0.50	0.28	ug/l	
108-88-3	Toluene	ND	1.0	0.44	ug/l	
100-41-4	Ethylbenzene	ND	0.50	0.21	ug/l	
1330-20-7	Xylene (total)	ND	1.0	0.19	ug/l	
1634-04-4	Methyl Tert Butyl Ether	165	1.0	0.29	ug/l	
91-20-3	Naphthalene	ND	5.0	0.25	ug/l	

CAS No.	Surrogate Recoveries	Run# 1	Run# 2	Limits
1868-53-7	Dibromofluoromethane	103%		79-120%
17060-07-0	1,2-Dichloroethane-D4	99%		72-123%
2037-26-5	Toluene-D8	105%		78-119%
460-00-4	4-Bromofluorobenzene	100%		74-119%

ND = Not detected MDL = Method Detection Limit J = Indicates an estimated value
RL = Reporting Limit B = Indicates analyte found in associated method blank
E = Indicates value exceeds calibration range N = Indicates presumptive evidence of a compound

Report of Analysis

Client Sample ID:	137675-OFFSITE-MID1		
Lab Sample ID:	JB67001-4	**Date Sampled:**	05/14/14
Matrix:	AQ - Ground Water	**Date Received:**	05/15/14
Method:	SW846 8015C	**Percent Solids:**	n/a
Project:	URSMDG:SS#137675, 15541 New Hampshire Avenue, Silver Spring, MD		

	File ID	DF	Analyzed	By	Prep Date	Prep Batch	Analytical Batch
Run #1	UV16016.D	1	05/16/14	XPL	n/a	n/a	GUV4591
Run #2							

	Purge Volume
Run #1	5.0 ml
Run #2	

CAS No.	Compound	Result	RL	MDL	Units	Q
	TPH-GRO (C6-C10)	0.330	0.20	0.038	mg/l	

CAS No.	Surrogate Recoveries	Run# 1	Run# 2	Limits
98-08-8	aaa-Trifluorotoluene	83%		62-120%

ND = Not detected MDL = Method Detection Limit J = Indicates an estimated value
RL = Reporting Limit B = Indicates analyte found in associated method blank
E = Indicates value exceeds calibration range N = Indicates presumptive evidence of a compound

Report of Analysis

Client Sample ID:	137675-OFFSITE-MID1		
Lab Sample ID:	JB67001-4	**Date Sampled:**	05/14/14
Matrix:	AQ - Ground Water	**Date Received:**	05/15/14
Method:	SW846 8015C SW846 3510C	**Percent Solids:**	n/a
Project:	URSMDG:SS#137675, 15541 New Hampshire Avenue, Silver Spring, MD		

	File ID	DF	Analyzed	By	Prep Date	Prep Batch	Analytical Batch
Run #1	2Z39470.D	1	05/17/14	RK	05/16/14	OP74905	G2Z1495
Run #2							

	Initial Volume	Final Volume
Run #1	1000 ml	1.0 ml
Run #2		

CAS No.	Compound	Result	RL	MDL	Units	Q
	TPH-DRO (C10-C28)	ND	0.10	0.024	mg/l	

CAS No.	Surrogate Recoveries	Run# 1	Run# 2	Limits
84-15-1	o-Terphenyl	86%		36-144%
16416-32-3	Tetracosane-d50	68%		32-138%
438-22-2	5a-Androstane	62%		31-136%

ND = Not detected MDL = Method Detection Limit J = Indicates an estimated value
RL = Reporting Limit B = Indicates analyte found in associated method blank
E = Indicates value exceeds calibration range N = Indicates presumptive evidence of a compound

Report of Analysis

Client Sample ID:	137675-OFFSITE-INFLUENT		
Lab Sample ID:	JB67001-5	**Date Sampled:**	05/14/14
Matrix:	AQ - Influent	**Date Received:**	05/15/14
Method:	SW846 8260B	**Percent Solids:**	n/a
Project:	URSMDG:SS#137675, 15541 New Hampshire Avenue, Silver Spring, MD		

	File ID	DF	Analyzed	By	Prep Date	Prep Batch	Analytical Batch
Run #1	4B41479.D	1	05/16/14	TP	n/a	n/a	V4B1795
Run #2	4B41543.D	5	05/18/14	TP	n/a	n/a	V4B1798

	Purge Volume
Run #1	5.0 ml
Run #2	5.0 ml

Purgeable Aromatics, MTBE, Naphthalene

CAS No.	Compound	Result	RL	MDL	Units	Q
71-43-2	Benzene	0.45	0.50	0.28	ug/l	J
108-88-3	Toluene	ND	1.0	0.44	ug/l	
100-41-4	Ethylbenzene	ND	0.50	0.21	ug/l	
1330-20-7	Xylene (total)	ND	1.0	0.19	ug/l	
1634-04-4	Methyl Tert Butyl Ether	608 [a]	5.0	1.4	ug/l	
91-20-3	Naphthalene	ND	5.0	0.25	ug/l	

CAS No.	Surrogate Recoveries	Run# 1	Run# 2	Limits
1868-53-7	Dibromofluoromethane	100%	105%	79-120%
17060-07-0	1,2-Dichloroethane-D4	104%	103%	72-123%
2037-26-5	Toluene-D8	98%	99%	78-119%
460-00-4	4-Bromofluorobenzene	100%	99%	74-119%

(a) Result is from Run# 2

ND = Not detected MDL = Method Detection Limit J = Indicates an estimated value
RL = Reporting Limit B = Indicates analyte found in associated method blank
E = Indicates value exceeds calibration range N = Indicates presumptive evidence of a compound

Report of Analysis

Client Sample ID:	137675-OFFSITE-INFLUENT		
Lab Sample ID:	JB67001-5	**Date Sampled:**	05/14/14
Matrix:	AQ - Influent	**Date Received:**	05/15/14
Method:	SW846 8015C	**Percent Solids:**	n/a
Project:	URSMDG:SS#137675, 15541 New Hampshire Avenue, Silver Spring, MD		

	File ID	DF	Analyzed	By	Prep Date	Prep Batch	Analytical Batch
Run #1	UV16017.D	1	05/16/14	XPL	n/a	n/a	GUV4591
Run #2							

	Purge Volume
Run #1	5.0 ml
Run #2	

CAS No.	Compound	Result	RL	MDL	Units	Q
	TPH-GRO (C6-C10)	0.918	0.20	0.038	mg/l	

CAS No.	Surrogate Recoveries	Run# 1	Run# 2	Limits
98-08-8	aaa-Trifluorotoluene	83%		62-120%

ND = Not detected MDL = Method Detection Limit
RL = Reporting Limit
E = Indicates value exceeds calibration range

J = Indicates an estimated value
B = Indicates analyte found in associated method blank
N = Indicates presumptive evidence of a compound

Report of Analysis

Client Sample ID:	137675-OFFSITE-INFLUENT		
Lab Sample ID:	JB67001-5	**Date Sampled:**	05/14/14
Matrix:	AQ - Influent	**Date Received:**	05/15/14
Method:	SW846 8015C SW846 3510C	**Percent Solids:**	n/a
Project:	URSMDG:SS#137675, 15541 New Hampshire Avenue, Silver Spring, MD		

	File ID	DF	Analyzed	By	Prep Date	Prep Batch	Analytical Batch
Run #1	2Z39471.D	1	05/17/14	RK	05/16/14	OP74905	G2Z1495
Run #2							

	Initial Volume	Final Volume
Run #1	1000 ml	1.0 ml
Run #2		

CAS No.	Compound	Result	RL	MDL	Units	Q
	TPH-DRO (C10-C28)	ND	0.10	0.024	mg/l	

CAS No.	Surrogate Recoveries	Run# 1	Run# 2	Limits
84-15-1	o-Terphenyl	85%		36-144%
16416-32-3	Tetracosane-d50	85%		32-138%
438-22-2	5a-Androstane	79%		31-136%

ND = Not detected MDL = Method Detection Limit J = Indicates an estimated value
RL = Reporting Limit B = Indicates analyte found in associated method blank
E = Indicates value exceeds calibration range N = Indicates presumptive evidence of a compound

New Jersey

ACCUTEST LABORATORIES

Misc. Forms

Custody Documents and Other Forms

Includes the following where applicable:

- Chain of Custody

fx: 6020-0491-0147

CW

Shell Oil Products Chain Of Custody Record

JB67001

URS

LAB (LOCATION)

- [x] ACCUTEST ( )
- [ ] CALSCIENCE ( )
- [ ] TESTAMERICA ( )
- [ ] Other ( )

Lab Vendor # 1813640 (Accutest)

Please Check Appropriate Box:

[x] ENV. SERVICES	[ ] MOTIVA RETAIL	[ ] SHELL RETAIL
[ ] MOTIVA SD&CM	[ ] CONSULTANT	[ ] LUBES
[ ] SHELL PIPELINE	[ ] OTHER	

Print Bill To Contact Name: Adriane Rogers

PO #

INCIDENT # (ENV SERVICES): 9 7 4 3 6 9 7 7

SAP #: 1 3 7 6 7 5

[ ] CHECK IF NO INCIDENT # APPLIES

DATE: 5/14/14

Page 1 of 1

SAMPLING COMPANY: URS CORPORATION

LOG CODE:

ADDRESS: 12420 Milestone Center Drive Suite 150, Germantown, MD 20876

PROJECT CONTACT (Hardcopy or PDF Report to): Adriane Rogers

TELEPHONE: 301-820-3000 FAX: 301-820-3409 Bill To Contact E-MAIL: adriane.rogers@urs.com

SITE ADDRESS: Street and City: 15541 New Hampshire Avenue, Silver Spring State: MD

GLOBAL ID NO.:

EDF DELIVERABLE TO (Name, Company, Office Location): Adriane Rogers

PHONE NO.: 301-820-3241

E-MAIL: adriane.rogers@urs.com

CONSULTANT PROJECT NO.: 49207687 (137675)

SAMPLER NAME(S) (Print): LUKE MULRY

LAB USE ONLY

TURNAROUND TIME (CALENDAR DAYS): [ ] STANDARD (14 DAY) [ ] 5 DAYS [x] 3 DAYS [ ] 2 DAYS [ ] 24 HOURS

[ ] RESULTS NEEDED ON WEEKEND

[ ] LA - RWQCB REPORT FORMAT [ ] UST AGENCY:

DELIVERABLES: [ ] LEVEL 1 [x] LEVEL 2 [ ] LEVEL 3 [ ] LEVEL 4 [ ] OTHER (SPECIFY)

TEMPERATURE ON RECEIPT C°: Cooler #1 7.30c Cooler #2 Cooler #3

SPECIAL INSTRUCTIONS OR NOTES:

- [x] SHELL CONTRACT RATE APPLIES
- [ ] STATE REIMBURSEMENT RATE APPLIES
- [ ] EDD NOT NEEDED
- [ ] RECEIPT VERIFICATION REQUESTED
- [ ] PROVIDE LEDD DISK

REQUESTED ANALYSIS

LAB USE ONLY	Field Sample Identification	SAMPLING DATE	SAMPLING TIME	MATRIX	PRESERVATIVE HCL	HNO3	H2SO4	NONE	OTHER	NO. OF CONT.	BTEX, Naphthalene, MTBE (8260B)	TPH-DRO (Method 8015)	TPH-GRO (Method 8015)	FIELD NOTES: Container PID Readings or Laboratory Notes
1	137675 - Offsite - Effluent	5/14	14:35	GW	x					7	X	X	X	E 34
2	137675 - Offsite - Mid3	5/14	14:40	GW	x					7	X	X	X	V 318
3	137675 - Offsite - Mid2	5/14	14:45	GW	x					7	X	X	X	
4	137675 - Offsite - Mid1	5/14	14:50	GW	x					7	X	X	X	
5	137675 - Offsite - Influent	5/14	14:55	GW	x					7	X	X	X	

TEMPERATURE ON RECEIPT C°

Relinquished by: (Signature)	Received by: (Signature)	Date:	Time:
[signature]	FED EX	5/14/14	17:00
Fedex	[signature]	5/15/14	10:15am

05/2/06 Revision

BF

2bbf

CS# 424

5.1

5

JB67001: Chain of Custody

Page 1 of 2

Accutest Laboratories Sample Receipt Summary

Accutest Job Number: JB67001 **Client:** _____ **Project:** _____

Date / Time Received: 5/15/2014 **Delivery Method:** _____ **Airbill #'s:** _____

Cooler Temps (Initial/Adjusted): #1: (4.3/4.3); 0

Cooler Security	Y	N		Y	N
1. Custody Seals Present:	☑	☐	3. COC Present:	☑	☐
2. Custody Seals Intact:	☑	☐	4. Smpl Dates/Time OK	☑	☐

Cooler Temperature	Y	N
1. Temp criteria achieved:	☑	☐
2. Cooler temp verification:	IR Gun	
3. Cooler media:	Ice (Bag)	
4. No. Coolers:	1	

Quality Control Preservatio	Y	N	N/A
1. Trip Blank present / cooler:	☐	☑	☐
2. Trip Blank listed on COC:	☐	☑	☐
3. Samples preserved properly:	☑	☐	
4. VOCs headspace free:	☑	☐	☐

Sample Integrity - Documentation	Y	N
1. Sample labels present on bottles:	☑	☐
2. Container labeling complete:	☑	☐
3. Sample container label / COC agree:	☑	☐

Sample Integrity - Condition	Y	N
1. Sample recvd within HT:	☑	☐
2. All containers accounted for:	☑	☐
3. Condition of sample:	Intact	

Sample Integrity - Instructions	Y	N	N/A
1. Analysis requested is clear:	☑	☐	
2. Bottles received for unspecified tests	☐	☑	
3. Sufficient volume recvd for analysis:	☑	☐	
4. Compositing instructions clear:	☐	☐	☑
5. Filtering instructions clear:	☐	☐	☑

Comments

Accutest Laboratories
V:732.329.0200
2235 US Highway 130
F: 732.329.3499
Dayton, New Jersey
www/accutest.com

JB67001: Chain of Custody
Page 2 of 2

New Jersey
ACCUTEST LABORATORIES

06/24/14

Technical Report for

Shell Oil Products US

URSMDG:SS#137675, 15541 New Hampshire Avenue, Silver Spring, MD

INC#97436977

Accutest Job Number: JB69398

Sampling Date: 06/13/14

Report to:

URS Corporation

erika.gonzalez@urs.com

ATTN: Erika Gonzalez

Total number of pages in report: **24**

Test results contained within this data package meet the requirements of the National Environmental Laboratory Accreditation Program and/or state specific certification programs as applicable.

Nancy Cole
Laboratory Director

Client Service contact: Marty Vitanza 732-329-0200

Certifications: NJ(12129), NY(10983), CA, CT, DE, FL, IL, IN, KS, KY, LA, MA, MD, MI, MT, NC, OH VAP (CL0056), PA, RI, SC, TN, VA, WV, DoD ELAP (L-A-B L2248)

This report shall not be reproduced, except in its entirety, without the written approval of Accutest Laboratories. Test results relate only to samples analyzed.

Accutest Laboratories is the sole authority for authorizing edits or modifications to this document. Unauthorized modification of this report is strictly prohibited.

Table of Contents

-1-

Section 1: Sample Summary **3**
Section 2: Case Narrative/Conformance Summary **4**
Section 3: Summary of Hits **5**
Section 4: Sample Results **6**
4.1: JB69398-1: 137675-OFFSITE-EFFLUENT 7
4.2: JB69398-2: 137675-OFFSITE-MID3 10
4.3: JB69398-3: 137675-OFFSITE-MID2 13
4.4: JB69398-4: 137675-OFFSITE-MID1 16
4.5: JB69398-5: 137675-OFFSITE-INFLUENT 19
Section 5: Misc. Forms **22**
5.1: Chain of Custody 23

Accutest LabLink@00:00 24-Jun-2014

Sample Summary

Shell Oil Products US

Job No: JB69398

URSMDG:SS#137675, 15541 New Hampshire Avenue, Silver Spring, MD
Project No: INC#97436977

Sample Number	Collected Date	Time	By	Received	Matrix Code	Type	Client Sample ID
JB69398-1	06/13/14	14:00	LM	06/14/14	AQ	Effluent	137675-OFFSITE-EFFLUENT
JB69398-2	06/13/14	14:05	LM	06/14/14	AQ	Ground Water	137675-OFFSITE-MID3
JB69398-3	06/13/14	14:10	LM	06/14/14	AQ	Ground Water	137675-OFFSITE-MID2
JB69398-4	06/13/14	14:15	LM	06/14/14	AQ	Ground Water	137675-OFFSITE-MID1
JB69398-5	06/13/14	14:20	LM	06/14/14	AQ	Influent	137675-OFFSITE-INFLUENT

CASE NARRATIVE / CONFORMANCE SUMMARY

Client:	Shell Oil Products US	**Job No:**	JB69398
Site:	URSMDG:SS#137675, 15541 New Hampshire Avenue, Silver Sprin	**Report Date**	6/23/2014 11:59:00 PM

On 06/14/2014, 5 Sample(s), 0 Trip Blank(s) and 0 Field Blank(s) were received at Accutest Laboratories at a temperature of 1.1 C. Samples were intact and chemically preserved, unless noted below. An Accutest Job Number of JB69398 was assigned to the project. Laboratory sample ID, client sample ID and dates of sample collection are detailed in the report's Results Summary Section.

Specified quality control criteria were achieved for this job except as noted below. For more information, please refer to the analytical results and QC summary pages.

Volatiles by GCMS By Method SW846 8260B

Matrix: AQ **Batch ID:** VS7571

- All samples were analyzed within the recommended method holding time.
- All method blanks for this batch meet method specific criteria.
- Sample(s) JB69098-4MS, JB69098-4MSD were used as the QC samples indicated.

Matrix: AQ **Batch ID:** VS7573

- All samples were analyzed within the recommended method holding time.
- All method blanks for this batch meet method specific criteria.
- Sample(s) JB69198-2MS, JB69198-2MSD were used as the QC samples indicated.

Volatiles by GC By Method SW846 8015C

Matrix: AQ **Batch ID:** GUV4618

- All samples were analyzed within the recommended method holding time.
- All method blanks for this batch meet method specific criteria.
- Sample(s) JB69001-1MS, JB69001-1MSD were used as the QC samples indicated.

Extractables by GC By Method SW846 8015C

Matrix: AQ **Batch ID:** OP75648

- All samples were extracted within the recommended method holding time.
- All method blanks for this batch meet method specific criteria.
- Sample(s) JB69125-1MS, JB69125-1MSD were used as the QC samples indicated.

Accutest certifies that data reported for samples received, listed on the associated custody chain or analytical task order, were produced to specifications meeting Accutest's Quality System precision, accuracy and completeness objectives except as noted.

Estimated non-standard method measurement uncertainty data is available on request, based on quality control bias and implicit for standard methods. Acceptable uncertainty requires tested parameter quality control data to meet method criteria.

Accutest Laboratories is not responsible for data quality assumptions if partial reports are used and recommends that this report be used in its entirety. Data release is authorized by Accutest Laboratories indicated via signature on the report cover

Summary of Hits

Job Number: JB69398
Account: Shell Oil Products US
Project: URSMDG:SS#137675, 15541 New Hampshire Avenue, Silver Spring, MD
Collected: 06/13/14

Lab Sample ID Analyte	Client Sample ID	Result/ Qual	RL	MDL	Units	Method
JB69398-1	**137675-OFFSITE-EFFLUENT**					
No hits reported in this sample.						
JB69398-2	**137675-OFFSITE-MID3**					
No hits reported in this sample.						
JB69398-3	**137675-OFFSITE-MID2**					
No hits reported in this sample.						
JB69398-4	**137675-OFFSITE-MID1**					
Methyl Tert Butyl Ether		232	10	2.6	ug/l	SW846 8260B
TPH-GRO (C6-C10)		0.537	0.20	0.038	mg/l	SW846 8015C
JB69398-5	**137675-OFFSITE-INFLUENT**					
Benzene		1.4 J	2.5	1.0	ug/l	SW846 8260B
Methyl Tert Butyl Ether		997	5.0	1.3	ug/l	SW846 8260B
TPH-GRO (C6-C10)		1.67	0.20	0.038	mg/l	SW846 8015C

New Jersey

ACCUTEST LABORATORIES

Sample Results

Report of Analysis

Report of Analysis

Client Sample ID:	137675-OFFSITE-EFFLUENT		
Lab Sample ID:	JB69398-1	**Date Sampled:**	06/13/14
Matrix:	AQ - Effluent	**Date Received:**	06/14/14
Method:	SW846 8260B	**Percent Solids:**	n/a
Project:	URSMDG:SS#137675, 15541 New Hampshire Avenue, Silver Spring, MD		

	File ID	DF	Analyzed	By	Prep Date	Prep Batch	Analytical Batch
Run #1	S184186.D	1	06/16/14	VC	n/a	n/a	VS7571
Run #2							

	Purge Volume
Run #1	5.0 ml
Run #2	

Purgeable Aromatics, MTBE, Naphthalene

CAS No.	Compound	Result	RL	MDL	Units	Q
71-43-2	Benzene	ND	0.50	0.21	ug/l	
108-88-3	Toluene	ND	1.0	0.22	ug/l	
100-41-4	Ethylbenzene	ND	1.0	0.40	ug/l	
1330-20-7	Xylene (total)	ND	1.0	0.20	ug/l	
1634-04-4	Methyl Tert Butyl Ether	ND	1.0	0.26	ug/l	
91-20-3	Naphthalene	ND	5.0	0.34	ug/l	

CAS No.	Surrogate Recoveries	Run# 1	Run# 2	Limits
1868-53-7	Dibromofluoromethane	95%		79-120%
17060-07-0	1,2-Dichloroethane-D4	80%		72-123%
2037-26-5	Toluene-D8	100%		78-119%
460-00-4	4-Bromofluorobenzene	100%		74-119%

ND = Not detected MDL = Method Detection Limit
RL = Reporting Limit
E = Indicates value exceeds calibration range

J = Indicates an estimated value
B = Indicates analyte found in associated method blank
N = Indicates presumptive evidence of a compound

Report of Analysis

Client Sample ID:	137675-OFFSITE-EFFLUENT		
Lab Sample ID:	JB69398-1	**Date Sampled:**	06/13/14
Matrix:	AQ - Effluent	**Date Received:**	06/14/14
Method:	SW846 8015C	**Percent Solids:**	n/a
Project:	URSMDG:SS#137675, 15541 New Hampshire Avenue, Silver Spring, MD		

	File ID	DF	Analyzed	By	Prep Date	Prep Batch	Analytical Batch
Run #1	UV16754.D	1	06/16/14	WO	n/a	n/a	GUV4618
Run #2							

	Purge Volume
Run #1	5.0 ml
Run #2	

CAS No.	Compound	Result	RL	MDL	Units	Q
	TPH-GRO (C6-C10)	ND	0.20	0.038	mg/l	

CAS No.	Surrogate Recoveries	Run# 1	Run# 2	Limits
98-08-8	aaa-Trifluorotoluene	88%		62-120%

ND = Not detected MDL = Method Detection Limit J = Indicates an estimated value
RL = Reporting Limit B = Indicates analyte found in associated method blank
E = Indicates value exceeds calibration range N = Indicates presumptive evidence of a compound

Report of Analysis

Client Sample ID:	137675-OFFSITE-EFFLUENT		
Lab Sample ID:	JB69398-1	**Date Sampled:**	06/13/14
Matrix:	AQ - Effluent	**Date Received:**	06/14/14
Method:	SW846 8015C SW846 3510C	**Percent Solids:**	n/a
Project:	URSMDG:SS#137675, 15541 New Hampshire Avenue, Silver Spring, MD		

	File ID	DF	Analyzed	By	Prep Date	Prep Batch	Analytical Batch
Run #1	2Y62243.D	1	06/17/14	RK	06/16/14	OP75648	G2Y2407
Run #2							

	Initial Volume	Final Volume
Run #1	1000 ml	1.0 ml
Run #2		

CAS No.	Compound	Result	RL	MDL	Units	Q
	TPH-DRO (C10-C28)	ND	0.025	0.024	mg/l	

CAS No.	Surrogate Recoveries	Run# 1	Run# 2	Limits
84-15-1	o-Terphenyl	96%		36-144%
16416-32-3	Tetracosane-d50	79%		32-138%
438-22-2	5a-Androstane	79%		31-136%

ND = Not detected MDL = Method Detection Limit J = Indicates an estimated value
RL = Reporting Limit B = Indicates analyte found in associated method blank
E = Indicates value exceeds calibration range N = Indicates presumptive evidence of a compound

Report of Analysis

Client Sample ID:	137675-OFFSITE-MID3		
Lab Sample ID:	JB69398-2	**Date Sampled:**	06/13/14
Matrix:	AQ - Ground Water	**Date Received:**	06/14/14
Method:	SW846 8260B	**Percent Solids:**	n/a
Project:	URSMDG:SS#137675, 15541 New Hampshire Avenue, Silver Spring, MD		

	File ID	DF	Analyzed	By	Prep Date	Prep Batch	Analytical Batch
Run #1	S184187.D	1	06/16/14	VC	n/a	n/a	VS7571
Run #2							

	Purge Volume
Run #1	5.0 ml
Run #2	

Purgeable Aromatics, MTBE, Naphthalene

CAS No.	Compound	Result	RL	MDL	Units	Q
71-43-2	Benzene	ND	0.50	0.21	ug/l	
108-88-3	Toluene	ND	1.0	0.22	ug/l	
100-41-4	Ethylbenzene	ND	1.0	0.40	ug/l	
1330-20-7	Xylene (total)	ND	1.0	0.20	ug/l	
1634-04-4	Methyl Tert Butyl Ether	ND	1.0	0.26	ug/l	
91-20-3	Naphthalene	ND	5.0	0.34	ug/l	

CAS No.	Surrogate Recoveries	Run# 1	Run# 2	Limits
1868-53-7	Dibromofluoromethane	95%		79-120%
17060-07-0	1,2-Dichloroethane-D4	78%		72-123%
2037-26-5	Toluene-D8	105%		78-119%
460-00-4	4-Bromofluorobenzene	95%		74-119%

ND = Not detected MDL = Method Detection Limit
RL = Reporting Limit
E = Indicates value exceeds calibration range

J = Indicates an estimated value
B = Indicates analyte found in associated method blank
N = Indicates presumptive evidence of a compound

Report of Analysis

Client Sample ID:	137675-OFFSITE-MID3		
Lab Sample ID:	JB69398-2	**Date Sampled:**	06/13/14
Matrix:	AQ - Ground Water	**Date Received:**	06/14/14
Method:	SW846 8015C	**Percent Solids:**	n/a
Project:	URSMDG:SS#137675, 15541 New Hampshire Avenue, Silver Spring, MD		

	File ID	DF	Analyzed	By	Prep Date	Prep Batch	Analytical Batch
Run #1	UV16755.D	1	06/16/14	WO	n/a	n/a	GUV4618
Run #2							

	Purge Volume
Run #1	5.0 ml
Run #2	

CAS No.	Compound	Result	RL	MDL	Units	Q
	TPH-GRO (C6-C10)	ND	0.20	0.038	mg/l	

CAS No.	Surrogate Recoveries	Run# 1	Run# 2	Limits
98-08-8	aaa-Trifluorotoluene	89%		62-120%

ND = Not detected MDL = Method Detection Limit J = Indicates an estimated value
RL = Reporting Limit B = Indicates analyte found in associated method blank
E = Indicates value exceeds calibration range N = Indicates presumptive evidence of a compound

Report of Analysis

Client Sample ID:	137675-OFFSITE-MID3		
Lab Sample ID:	JB69398-2	**Date Sampled:**	06/13/14
Matrix:	AQ - Ground Water	**Date Received:**	06/14/14
Method:	SW846 8015C SW846 3510C	**Percent Solids:**	n/a
Project:	URSMDG:SS#137675, 15541 New Hampshire Avenue, Silver Spring, MD		

	File ID	DF	Analyzed	By	Prep Date	Prep Batch	Analytical Batch
Run #1	2Y62244.D	1	06/17/14	RK	06/16/14	OP75648	G2Y2407
Run #2							

	Initial Volume	Final Volume
Run #1	880 ml	1.0 ml
Run #2		

CAS No.	Compound	Result	RL	MDL	Units	Q
	TPH-DRO (C10-C28)	ND	0.028	0.027	mg/l	

CAS No.	Surrogate Recoveries	Run# 1	Run# 2	Limits
84-15-1	o-Terphenyl	102%		36-144%
16416-32-3	Tetracosane-d50	84%		32-138%
438-22-2	5a-Androstane	87%		31-136%

ND = Not detected MDL = Method Detection Limit J = Indicates an estimated value
RL = Reporting Limit B = Indicates analyte found in associated method blank
E = Indicates value exceeds calibration range N = Indicates presumptive evidence of a compound

Report of Analysis

Client Sample ID:	137675-OFFSITE-MID2		
Lab Sample ID:	JB69398-3	**Date Sampled:**	06/13/14
Matrix:	AQ - Ground Water	**Date Received:**	06/14/14
Method:	SW846 8260B	**Percent Solids:**	n/a
Project:	URSMDG:SS#137675, 15541 New Hampshire Avenue, Silver Spring, MD		

	File ID	DF	Analyzed	By	Prep Date	Prep Batch	Analytical Batch
Run #1	S184188.D	1	06/16/14	VC	n/a	n/a	VS7571
Run #2							

	Purge Volume
Run #1	5.0 ml
Run #2	

Purgeable Aromatics, MTBE, Naphthalene

CAS No.	Compound	Result	RL	MDL	Units	Q
71-43-2	Benzene	ND	0.50	0.21	ug/l	
108-88-3	Toluene	ND	1.0	0.22	ug/l	
100-41-4	Ethylbenzene	ND	1.0	0.40	ug/l	
1330-20-7	Xylene (total)	ND	1.0	0.20	ug/l	
1634-04-4	Methyl Tert Butyl Ether	ND	1.0	0.26	ug/l	
91-20-3	Naphthalene	ND	5.0	0.34	ug/l	

CAS No.	Surrogate Recoveries	Run# 1	Run# 2	Limits
1868-53-7	Dibromofluoromethane	94%		79-120%
17060-07-0	1,2-Dichloroethane-D4	80%		72-123%
2037-26-5	Toluene-D8	100%		78-119%
460-00-4	4-Bromofluorobenzene	98%		74-119%

ND = Not detected MDL = Method Detection Limit
RL = Reporting Limit
E = Indicates value exceeds calibration range

J = Indicates an estimated value
B = Indicates analyte found in associated method blank
N = Indicates presumptive evidence of a compound

Report of Analysis

Client Sample ID:	137675-OFFSITE-MID2		
Lab Sample ID:	JB69398-3	**Date Sampled:**	06/13/14
Matrix:	AQ - Ground Water	**Date Received:**	06/14/14
Method:	SW846 8015C	**Percent Solids:**	n/a
Project:	URSMDG:SS#137675, 15541 New Hampshire Avenue, Silver Spring, MD		

	File ID	DF	Analyzed	By	Prep Date	Prep Batch	Analytical Batch
Run #1	UV16756.D	1	06/16/14	WO	n/a	n/a	GUV4618
Run #2							

	Purge Volume
Run #1	5.0 ml
Run #2	

CAS No.	Compound	Result	RL	MDL	Units	Q
	TPH-GRO (C6-C10)	ND	0.20	0.038	mg/l	

CAS No.	Surrogate Recoveries	Run# 1	Run# 2	Limits
98-08-8	aaa-Trifluorotoluene	88%		62-120%

ND = Not detected MDL = Method Detection Limit J = Indicates an estimated value
RL = Reporting Limit B = Indicates analyte found in associated method blank
E = Indicates value exceeds calibration range N = Indicates presumptive evidence of a compound

Report of Analysis

Client Sample ID:	137675-OFFSITE-MID2		
Lab Sample ID:	JB69398-3	**Date Sampled:**	06/13/14
Matrix:	AQ - Ground Water	**Date Received:**	06/14/14
Method:	SW846 8015C SW846 3510C	**Percent Solids:**	n/a
Project:	URSMDG:SS#137675, 15541 New Hampshire Avenue, Silver Spring, MD		

	File ID	DF	Analyzed	By	Prep Date	Prep Batch	Analytical Batch
Run #1	2Y62245.D	1	06/17/14	RK	06/16/14	OP75648	G2Y2407
Run #2							

	Initial Volume	Final Volume
Run #1	1000 ml	1.0 ml
Run #2		

CAS No.	Compound	Result	RL	MDL	Units	Q
	TPH-DRO (C10-C28)	ND	0.025	0.024	mg/l	

CAS No.	Surrogate Recoveries	Run# 1	Run# 2	Limits
84-15-1	o-Terphenyl	100%		36-144%
16416-32-3	Tetracosane-d50	81%		32-138%
438-22-2	5a-Androstane	82%		31-136%

ND = Not detected MDL = Method Detection Limit J = Indicates an estimated value
RL = Reporting Limit B = Indicates analyte found in associated method blank
E = Indicates value exceeds calibration range N = Indicates presumptive evidence of a compound

Report of Analysis

Client Sample ID:	137675-OFFSITE-MID1		
Lab Sample ID:	JB69398-4	**Date Sampled:**	06/13/14
Matrix:	AQ - Ground Water	**Date Received:**	06/14/14
Method:	SW846 8260B	**Percent Solids:**	n/a
Project:	URSMDG:SS#137675, 15541 New Hampshire Avenue, Silver Spring, MD		

	File ID	DF	Analyzed	By	Prep Date	Prep Batch	Analytical Batch
Run #1	S184189.D	1	06/16/14	VC	n/a	n/a	VS7571
Run #2	S184190.D	10	06/16/14	VC	n/a	n/a	VS7571

	Purge Volume
Run #1	5.0 ml
Run #2	5.0 ml

Purgeable Aromatics, MTBE, Naphthalene

CAS No.	Compound	Result	RL	MDL	Units	Q
71-43-2	Benzene	ND	0.50	0.21	ug/l	
108-88-3	Toluene	ND	1.0	0.22	ug/l	
100-41-4	Ethylbenzene	ND	1.0	0.40	ug/l	
1330-20-7	Xylene (total)	ND	1.0	0.20	ug/l	
1634-04-4	Methyl Tert Butyl Ether	232 [a]	10	2.6	ug/l	
91-20-3	Naphthalene	ND	5.0	0.34	ug/l	

CAS No.	Surrogate Recoveries	Run# 1	Run# 2	Limits
1868-53-7	Dibromofluoromethane	94%	93%	79-120%
17060-07-0	1,2-Dichloroethane-D4	81%	80%	72-123%
2037-26-5	Toluene-D8	102%	100%	78-119%
460-00-4	4-Bromofluorobenzene	99%	98%	74-119%

(a) Result is from Run# 2

ND = Not detected MDL = Method Detection Limit J = Indicates an estimated value
RL = Reporting Limit B = Indicates analyte found in associated method blank
E = Indicates value exceeds calibration range N = Indicates presumptive evidence of a compound

Report of Analysis

Client Sample ID:	137675-OFFSITE-MID1		
Lab Sample ID:	JB69398-4	**Date Sampled:**	06/13/14
Matrix:	AQ - Ground Water	**Date Received:**	06/14/14
Method:	SW846 8015C	**Percent Solids:**	n/a
Project:	URSMDG:SS#137675, 15541 New Hampshire Avenue, Silver Spring, MD		

	File ID	DF	Analyzed	By	Prep Date	Prep Batch	Analytical Batch
Run #1	UV16757.D	1	06/16/14	WO	n/a	n/a	GUV4618
Run #2							

	Purge Volume
Run #1	5.0 ml
Run #2	

CAS No.	Compound	Result	RL	MDL	Units	Q
	TPH-GRO (C6-C10)	0.537	0.20	0.038	mg/l	

CAS No.	Surrogate Recoveries	Run# 1	Run# 2	Limits
98-08-8	aaa-Trifluorotoluene	87%		62-120%

ND = Not detected MDL = Method Detection Limit J = Indicates an estimated value
RL = Reporting Limit B = Indicates analyte found in associated method blank
E = Indicates value exceeds calibration range N = Indicates presumptive evidence of a compound

Report of Analysis

Client Sample ID:	137675-OFFSITE-MID1		
Lab Sample ID:	JB69398-4	**Date Sampled:**	06/13/14
Matrix:	AQ - Ground Water	**Date Received:**	06/14/14
Method:	SW846 8015C SW846 3510C	**Percent Solids:**	n/a
Project:	URSMDG:SS#137675, 15541 New Hampshire Avenue, Silver Spring, MD		

	File ID	DF	Analyzed	By	Prep Date	Prep Batch	Analytical Batch
Run #1	2Y62246.D	1	06/17/14	RK	06/16/14	OP75648	G2Y2407
Run #2							

	Initial Volume	Final Volume
Run #1	910 ml	1.0 ml
Run #2		

CAS No.	Compound	Result	RL	MDL	Units	Q
	TPH-DRO (C10-C28)	ND	0.027	0.026	mg/l	

CAS No.	Surrogate Recoveries	Run# 1	Run# 2	Limits
84-15-1	o-Terphenyl	104%		36-144%
16416-32-3	Tetracosane-d50	82%		32-138%
438-22-2	5a-Androstane	85%		31-136%

ND = Not detected MDL = Method Detection Limit J = Indicates an estimated value
RL = Reporting Limit B = Indicates analyte found in associated method blank
E = Indicates value exceeds calibration range N = Indicates presumptive evidence of a compound

Report of Analysis

Client Sample ID:	137675-OFFSITE-INFLUENT		
Lab Sample ID:	JB69398-5	**Date Sampled:**	06/13/14
Matrix:	AQ - Influent	**Date Received:**	06/14/14
Method:	SW846 8260B	**Percent Solids:**	n/a
Project:	URSMDG:SS#137675, 15541 New Hampshire Avenue, Silver Spring, MD		

	File ID	DF	Analyzed	By	Prep Date	Prep Batch	Analytical Batch
Run #1	S184241.D	5	06/17/14	VC	n/a	n/a	VS7573
Run #2							

	Purge Volume
Run #1	5.0 ml
Run #2	

Purgeable Aromatics, MTBE, Naphthalene

CAS No.	Compound	Result	RL	MDL	Units	Q
71-43-2	Benzene	1.4	2.5	1.0	ug/l	J
108-88-3	Toluene	ND	5.0	1.1	ug/l	
100-41-4	Ethylbenzene	ND	5.0	2.0	ug/l	
1330-20-7	Xylene (total)	ND	5.0	1.0	ug/l	
1634-04-4	Methyl Tert Butyl Ether	997	5.0	1.3	ug/l	
91-20-3	Naphthalene	ND	25	1.7	ug/l	

CAS No.	Surrogate Recoveries	Run# 1	Run# 2	Limits
1868-53-7	Dibromofluoromethane	97%		79-120%
17060-07-0	1,2-Dichloroethane-D4	87%		72-123%
2037-26-5	Toluene-D8	105%		78-119%
460-00-4	4-Bromofluorobenzene	105%		74-119%

ND = Not detected MDL = Method Detection Limit J = Indicates an estimated value
RL = Reporting Limit B = Indicates analyte found in associated method blank
E = Indicates value exceeds calibration range N = Indicates presumptive evidence of a compound

Report of Analysis

Client Sample ID:	137675-OFFSITE-INFLUENT		
Lab Sample ID:	JB69398-5	**Date Sampled:**	06/13/14
Matrix:	AQ - Influent	**Date Received:**	06/14/14
Method:	SW846 8015C	**Percent Solids:**	n/a
Project:	URSMDG:SS#137675, 15541 New Hampshire Avenue, Silver Spring, MD		

	File ID	DF	Analyzed	By	Prep Date	Prep Batch	Analytical Batch
Run #1	UV16758.D	1	06/16/14	WO	n/a	n/a	GUV4618
Run #2							

	Purge Volume
Run #1	5.0 ml
Run #2	

CAS No.	Compound	Result	RL	MDL	Units	Q
	TPH-GRO (C6-C10)	1.67	0.20	0.038	mg/l	

CAS No.	Surrogate Recoveries	Run# 1	Run# 2	Limits
98-08-8	aaa-Trifluorotoluene	89%		62-120%

ND = Not detected MDL = Method Detection Limit
RL = Reporting Limit
E = Indicates value exceeds calibration range

J = Indicates an estimated value
B = Indicates analyte found in associated method blank
N = Indicates presumptive evidence of a compound

Report of Analysis

Client Sample ID:	137675-OFFSITE-INFLUENT		
Lab Sample ID:	JB69398-5	**Date Sampled:**	06/13/14
Matrix:	AQ - Influent	**Date Received:**	06/14/14
Method:	SW846 8015C SW846 3510C	**Percent Solids:**	n/a
Project:	URSMDG:SS#137675, 15541 New Hampshire Avenue, Silver Spring, MD		

	File ID	DF	Analyzed	By	Prep Date	Prep Batch	Analytical Batch
Run #1	2Y62247.D	1	06/17/14	RK	06/16/14	OP75648	G2Y2407
Run #2							

	Initial Volume	Final Volume
Run #1	1000 ml	1.0 ml
Run #2		

CAS No.	Compound	Result	RL	MDL	Units	Q
	TPH-DRO (C10-C28)	ND	0.025	0.024	mg/l	

CAS No.	Surrogate Recoveries	Run# 1	Run# 2	Limits
84-15-1	o-Terphenyl	96%		36-144%
16416-32-3	Tetracosane-d50	70%		32-138%
438-22-2	5a-Androstane	72%		31-136%

ND = Not detected MDL = Method Detection Limit J = Indicates an estimated value
RL = Reporting Limit B = Indicates analyte found in associated method blank
E = Indicates value exceeds calibration range N = Indicates presumptive evidence of a compound

New Jersey

5

Misc. Forms

Custody Documents and Other Forms

Includes the following where applicable:

- Chain of Custody

GW

FX # 5638 2208 5840

Shell Oil Products Chain Of Custody Record

URS

LAB (LOCATION)
- [x] ACCUTEST ( )
- [ ] CALSCIENCE ( )
- [ ] TESTAMERICA ( )
- [ ] Other ( )

Lab Vendor # 1813640 (Accutest)

Please Check Appropriate Box:
- [x] ENV. SERVICES
- [ ] MOTIVA RETAIL
- [ ] SHELL RETAIL
- [ ] MOTIVA SD&CM
- [ ] CONSULTANT
- [ ] LUBES
- [ ] SHELL PIPELINE
- [ ] OTHER

Print Bill To Contact Name: Adriane Rogers

PO #

INCIDENT # (ENV SERVICES): 9 7 4 3 6 9 7 7

SAP #: 1 3 7 6 7 5

[ ] CHECK IF NO INCIDENT # APPLIES

DATE: 6/13/14

Page 1 of 1

SAMPLING COMPANY: URS CORPORATION

LOG CODE:

SITE ADDRESS: Street and City: 15541 New Hampshire Avenue, Silver Spring

State: MD

GLOBAL ID NO.:

ADDRESS: 12420 Milestone Center Drive Suite 150, Germantown, MD 20876

EDF DELIVERABLE TO (Name, Company, Office Location): Adriane Rogers

PHONE NO.: 301-820-3241

E-MAIL: adriane.rogers@urs.com

CONSULTANT PROJECT NO.: 49207687 (137675)

PROJECT CONTACT (Hardcopy or PDF Report to): Adriane Rogers

TELEPHONE: 301-820-3000

FAX: 301-820-3409

Bill To Contact E-MAIL: adriane.rogers@urs.com

SAMPLER NAME(S) (Print): LUKE MULRY

LAB USE ONLY: JB69 398

TURNAROUND TIME (CALENDAR DAYS):
- [ ] STANDARD (14 DAY)
- [ ] 5 DAYS
- [x] 3 DAYS
- [ ] 2 DAYS
- [ ] 24 HOURS
- [ ] RESULTS NEEDED ON WEEKEND

- [ ] LA - RWQCB REPORT FORMAT
- [ ] UST AGENCY:

DELIVERABLES: [ ] LEVEL 1 [x] LEVEL 2 [ ] LEVEL 3 [ ] LEVEL 4 [ ] OTHER (SPECIFY)

TEMPERATURE ON RECEIPT C°: Cooler #1 | Cooler #2 | Cooler #3

SPECIAL INSTRUCTIONS OR NOTES:
- [x] SHELL CONTRACT RATE APPLIES
- [ ] STATE REIMBURSEMENT RATE APPLIES
- [ ] EDD NOT NEEDED
- [ ] RECEIPT VERIFICATION REQUESTED
- [ ] PROVIDE LEDD DISK

REQUESTED ANALYSIS

FIELD NOTES:

TEMPERATURE ON RECEIPT C°: 1.4

LAB USE ONLY	Field Sample Identification	SAMPLING DATE	SAMPLING TIME	MATRIX	PRESERVATIVE HCL	HNO3	H2SO4	NONE	OTHER	NO. OF CONT.	BTEX, Naphthalene, MTBE (8260B)	TPH-DRO (Method 8015)	TPH-GRO (Method 8015)	Container PID Readings or Laboratory Notes
-1	137675 - Offsite - Effluent	6/13	14:00	GW	x					7	X	X	X	E18
-2	137675 - Offsite - Mid3	6/13	14:05	GW	x					7	X	X	X	V784
-3	137675 - Offsite - Mid2	6/13	14:10	GW	x					7	X	X	X	72HR
-4	137675 - Offsite - Mid1	6/13	14:15	GW	x					7	X	X	X	
-5	137675 - Offsite - Influent	6/13	14:20	GW	x					7	X	X	X	

Relinquished by: (Signature)	Received by: (Signature)	Date:	Time:
[signature]	FED EX	6/13/14	17:00
FX	[signature]	6/14/14	10:00

05/2/06 Revision

IB Pon.

C.S. #520 ICEV

D.G. 1.4°C

JB69398: Chain of Custody
Page 1 of 2

Accutest Laboratories Sample Receipt Summary

Accutest Job Number: JB69398 **Client:** **Project:**

Date / Time Received: 6/14/2014 **Delivery Method:** **Airbill #'s:**

Cooler Temps (Initial/Adjusted): #1: (1.4/1.1); 0

Cooler Security	Y	or N		Y	or N
1. Custody Seals Present:	☑	☐	3. COC Present:	☑	☐
2. Custody Seals Intact:	☑	☐	4. Smpl Dates/Time OK	☑	☐

Cooler Temperature	Y	or N
1. Temp criteria achieved:	☑	☐
2. Cooler temp verification:	IR Gun	
3. Cooler media:	Ice (Bag)	
4. No. Coolers:	1	

Quality Control Preservatio	Y	or N	N/A
1. Trip Blank present / cooler:	☐	☑	☐
2. Trip Blank listed on COC:	☐	☑	☐
3. Samples preserved properly:	☑	☐	
4. VOCs headspace free:	☑	☐	☐

Sample Integrity - Documentation	Y	or N
1. Sample labels present on bottles:	☑	☐
2. Container labeling complete:	☑	☐
3. Sample container label / COC agree:	☑	☐

Sample Integrity - Condition	Y	or N
1. Sample recvd within HT:	☑	☐
2. All containers accounted for:	☑	☐
3. Condition of sample:	Intact	

Sample Integrity - Instructions	Y	or N	N/A
1. Analysis requested is clear:	☑	☐	
2. Bottles received for unspecified tests	☐	☑	
3. Sufficient volume recvd for analysis:	☑	☐	
4. Compositing instructions clear:	☐	☐	☑
5. Filtering instructions clear:	☐	☐	☑

Comments

Accutest Laboratories
V:732.329.0200
2235 US Highway 130
F: 732.329.3499
Dayton, New Jersey
www/accutest.com

5.1

5

JB69398: Chain of Custody
Page 2 of 2

New Jersey
ACCUTEST LABORATORIES

07/08/14

Technical Report for

Shell Oil Products US

URSMDG:SS#137675, 15541 New Hampshire Avenue, Silver Spring, MD

INC#97436977

Accutest Job Number: JB70417

Sampling Date: 06/26/14

Report to:

URS Corporation

erika.gonzalez@urs.com

ATTN: Erika Gonzalez

Total number of pages in report: **24**

Test results contained within this data package meet the requirements of the National Environmental Laboratory Accreditation Program and/or state specific certification programs as applicable.

Nancy Cole
Laboratory Director

Client Service contact: Marty Vitanza 732-329-0200

Certifications: NJ(12129), NY(10983), CA, CT, DE, FL, IL, IN, KS, KY, LA, MA, MD, MI, MT, NC, OH VAP (CL0056), PA, RI, SC, TN, VA, WV, DoD ELAP (L-A-B L2248)

This report shall not be reproduced, except in its entirety, without the written approval of Accutest Laboratories. Test results relate only to samples analyzed.

Accutest Laboratories is the sole authority for authorizing edits or modifications to this document. Unauthorized modification of this report is strictly prohibited.

Table of Contents

-1-

Section 1: Sample Summary **3**
Section 2: Case Narrative/Conformance Summary **4**
Section 3: Summary of Hits **5**
Section 4: Sample Results **6**
4.1: JB70417-1: 137675-OFFSITE-INFLUENT 7
4.2: JB70417-2: 137675-OFFSITE-MID1 10
4.3: JB70417-3: 137675-OFFSITE-MID2 13
4.4: JB70417-4: 137675-OFFSITE-MID3 16
4.5: JB70417-5: 137675-OFFSITE-EFFLUENT 19
Section 5: Misc. Forms **22**
5.1: Chain of Custody 23

Accutest LabLink@16:59 08-Jul-2014

Sample Summary

Shell Oil Products US

Job No: JB70417

URSMDG:SS#137675, 15541 New Hampshire Avenue, Silver Spring, MD
Project No: INC#97436977

Sample Number	Collected Date	Time	By	Received	Matrix Code	Type	Client Sample ID
JB70417-1	06/26/14	09:30	AC	06/27/14	AQ	Influent	137675-OFFSITE-INFLUENT
JB70417-2	06/26/14	09:45	AC	06/27/14	AQ	Ground Water	137675-OFFSITE-MID1
JB70417-3	06/26/14	09:50	AC	06/27/14	AQ	Ground Water	137675-OFFSITE-MID2
JB70417-4	06/26/14	09:55	AC	06/27/14	AQ	Ground Water	137675-OFFSITE-MID3
JB70417-5	06/26/14	10:00	AC	06/27/14	AQ	Effluent	137675-OFFSITE-EFFLUENT

CASE NARRATIVE / CONFORMANCE SUMMARY

Client:	Shell Oil Products US	**Job No**	JB70417
Site:	URSMDG:SS#137675, 15541 New Hampshire Avenue, Silver Sprin	**Report Date**	7/8/2014 4:58:42 PM

On 06/27/2014, 5 Sample(s), 0 Trip Blank(s) and 0 Field Blank(s) were received at Accutest Laboratories at a temperature of 4.2 C. Samples were intact and chemically preserved, unless noted below. An Accutest Job Number of JB70417 was assigned to the project. Laboratory sample ID, client sample ID and dates of sample collection are detailed in the report's Results Summary Section.

Specified quality control criteria were achieved for this job except as noted below. For more information, please refer to the analytical results and QC summary pages.

Volatiles by GCMS By Method SW846 8260B

Matrix: AQ **Batch ID:** V2B5483

- All samples were analyzed within the recommended method holding time.
- All method blanks for this batch meet method specific criteria.
- Sample(s) JB70560-4MS, JB70560-4MSD were used as the QC samples indicated.

Matrix: AQ **Batch ID:** V4D2221

- All samples were analyzed within the recommended method holding time.
- All method blanks for this batch meet method specific criteria.
- Sample(s) JB70417-4MS, JB70417-4MSD were used as the QC samples indicated.

Volatiles by GC By Method SW846 8015C

Matrix: AQ **Batch ID:** GUV4628

- All samples were analyzed within the recommended method holding time.
- All method blanks for this batch meet method specific criteria.
- Sample(s) JB70395-2MS, JB70395-2MSD were used as the QC samples indicated.

Extractables by GC By Method SW846 8015C

Matrix: AQ **Batch ID:** OP76092

- All samples were extracted within the recommended method holding time.
- All method blanks for this batch meet method specific criteria.
- Sample(s) JB70211-1MS, JB70211-1MSD were used as the QC samples indicated.

Accutest certifies that data reported for samples received, listed on the associated custody chain or analytical task order, were produced to specifications meeting Accutest's Quality System precision, accuracy and completeness objectives except as noted.

Estimated non-standard method measurement uncertainty data is available on request, based on quality control bias and implicit for standard methods. Acceptable uncertainty requires tested parameter quality control data to meet method criteria.

Accutest Laboratories is not responsible for data quality assumptions if partial reports are used and recommends that this report be used in its entirety. Data release is authorized by Accutest Laboratories indicated via signature on the report cover

Summary of Hits

Job Number: JB70417
Account: Shell Oil Products US
Project: URSMDG:SS#137675, 15541 New Hampshire Avenue, Silver Spring, MD
Collected: 06/26/14

Lab Sample ID Analyte	Client Sample ID	Result/ Qual	RL	MDL	Units	Method
JB70417-1	**137675-OFFSITE-INFLUENT**					
Methyl Tert Butyl Ether		155	1.0	0.26	ug/l	SW846 8260B
Di-Isopropyl ether		1.4 J	2.0	0.20	ug/l	SW846 8260B
tert-Amyl Methyl Ether		1.5 J	5.0	0.27	ug/l	SW846 8260B
TPH-GRO (C6-C10)		0.230	0.20	0.038	mg/l	SW846 8015C
JB70417-2	**137675-OFFSITE-MID1**					
Methyl Tert Butyl Ether		23.6	1.0	0.26	ug/l	SW846 8260B
JB70417-3	**137675-OFFSITE-MID2**					
Tert Butyl Alcohol		40.6	25	4.7	ug/l	SW846 8260B
JB70417-4	**137675-OFFSITE-MID3**					
No hits reported in this sample.						
JB70417-5	**137675-OFFSITE-EFFLUENT**					
No hits reported in this sample.						

New Jersey

ACCUTEST LABORATORIES

Sample Results

Report of Analysis

Report of Analysis

Client Sample ID:	137675-OFFSITE-INFLUENT		
Lab Sample ID:	JB70417-1	**Date Sampled:**	06/26/14
Matrix:	AQ - Influent	**Date Received:**	06/27/14
Method:	SW846 8260B	**Percent Solids:**	n/a
Project:	URSMDG:SS#137675, 15541 New Hampshire Avenue, Silver Spring, MD		

	File ID	DF	Analyzed	By	Prep Date	Prep Batch	Analytical Batch
Run #1	4D49815.D	1	06/30/14	PR	n/a	n/a	V4D2221
Run #2							

	Purge Volume
Run #1	5.0 ml
Run #2	

Purgeable BTEX,MTBE,TBA,DIPE,TAME,ETBE

CAS No.	Compound	Result	RL	MDL	Units	Q
71-43-2	Benzene	ND	0.50	0.21	ug/l	
108-88-3	Toluene	ND	1.0	0.22	ug/l	
100-41-4	Ethylbenzene	ND	1.0	0.40	ug/l	
1330-20-7	Xylene (total)	ND	1.0	0.20	ug/l	
1634-04-4	Methyl Tert Butyl Ether	155	1.0	0.26	ug/l	
75-65-0	Tert Butyl Alcohol	ND	25	4.7	ug/l	
108-20-3	Di-Isopropyl ether	1.4	2.0	0.20	ug/l	J
994-05-8	tert-Amyl Methyl Ether	1.5	5.0	0.27	ug/l	J
637-92-3	tert-Butyl Ethyl Ether	ND	5.0	0.21	ug/l	

CAS No.	Surrogate Recoveries	Run# 1	Run# 2	Limits
1868-53-7	Dibromofluoromethane	97%		79-120%
17060-07-0	1,2-Dichloroethane-D4	121%		72-123%
2037-26-5	Toluene-D8	97%		78-119%
460-00-4	4-Bromofluorobenzene	87%		74-119%

ND = Not detected MDL = Method Detection Limit
RL = Reporting Limit
E = Indicates value exceeds calibration range

J = Indicates an estimated value
B = Indicates analyte found in associated method blank
N = Indicates presumptive evidence of a compound

Report of Analysis

Client Sample ID:	137675-OFFSITE-INFLUENT		
Lab Sample ID:	JB70417-1	**Date Sampled:**	06/26/14
Matrix:	AQ - Influent	**Date Received:**	06/27/14
Method:	SW846 8015C	**Percent Solids:**	n/a
Project:	URSMDG:SS#137675, 15541 New Hampshire Avenue, Silver Spring, MD		

	File ID	DF	Analyzed	By	Prep Date	Prep Batch	Analytical Batch
Run #1	UV17034.D	1	06/30/14	WO	n/a	n/a	GUV4628
Run #2							

	Purge Volume
Run #1	5.0 ml
Run #2	

CAS No.	Compound	Result	RL	MDL	Units	Q
	TPH-GRO (C6-C10)	0.230	0.20	0.038	mg/l	

CAS No.	Surrogate Recoveries	Run# 1	Run# 2	Limits
98-08-8	aaa-Trifluorotoluene	83%		62-120%

ND = Not detected MDL = Method Detection Limit J = Indicates an estimated value
RL = Reporting Limit B = Indicates analyte found in associated method blank
E = Indicates value exceeds calibration range N = Indicates presumptive evidence of a compound

Report of Analysis

Client Sample ID:	137675-OFFSITE-INFLUENT		
Lab Sample ID:	JB70417-1	**Date Sampled:**	06/26/14
Matrix:	AQ - Influent	**Date Received:**	06/27/14
Method:	SW846 8015C SW846 3510C	**Percent Solids:**	n/a
Project:	URSMDG:SS#137675, 15541 New Hampshire Avenue, Silver Spring, MD		

	File ID	DF	Analyzed	By	Prep Date	Prep Batch	Analytical Batch
Run #1	2Z40555.D	1	07/02/14	KD	07/01/14	OP76092	G2Z1530
Run #2							

	Initial Volume	Final Volume
Run #1	1000 ml	1.0 ml
Run #2		

CAS No.	Compound	Result	RL	MDL	Units	Q
	TPH-DRO (C10-C28)	ND	0.025	0.024	mg/l	

CAS No.	Surrogate Recoveries	Run# 1	Run# 2	Limits
84-15-1	o-Terphenyl	78%		36-144%
16416-32-3	Tetracosane-d50	77%		32-138%
438-22-2	5a-Androstane	73%		31-136%

ND = Not detected MDL = Method Detection Limit J = Indicates an estimated value
RL = Reporting Limit B = Indicates analyte found in associated method blank
E = Indicates value exceeds calibration range N = Indicates presumptive evidence of a compound

Report of Analysis

Client Sample ID:	137675-OFFSITE-MID1		
Lab Sample ID:	JB70417-2	**Date Sampled:**	06/26/14
Matrix:	AQ - Ground Water	**Date Received:**	06/27/14
Method:	SW846 8260B	**Percent Solids:**	n/a
Project:	URSMDG:SS#137675, 15541 New Hampshire Avenue, Silver Spring, MD		

	File ID	DF	Analyzed	By	Prep Date	Prep Batch	Analytical Batch
Run #1	2B120843.D	1	07/01/14	PR	n/a	n/a	V2B5483
Run #2							

	Purge Volume
Run #1	5.0 ml
Run #2	

Purgeable BTEX,MTBE,TBA,DIPE,TAME,ETBE

CAS No.	Compound	Result	RL	MDL	Units	Q
71-43-2	Benzene	ND	0.50	0.21	ug/l	
108-88-3	Toluene	ND	1.0	0.22	ug/l	
100-41-4	Ethylbenzene	ND	1.0	0.40	ug/l	
1330-20-7	Xylene (total)	ND	1.0	0.20	ug/l	
1634-04-4	Methyl Tert Butyl Ether	23.6	1.0	0.26	ug/l	
75-65-0	Tert Butyl Alcohol	ND	25	4.7	ug/l	
108-20-3	Di-Isopropyl ether	ND	2.0	0.20	ug/l	
994-05-8	tert-Amyl Methyl Ether	ND	5.0	0.27	ug/l	
637-92-3	tert-Butyl Ethyl Ether	ND	5.0	0.21	ug/l	

CAS No.	Surrogate Recoveries	Run# 1	Run# 2	Limits
1868-53-7	Dibromofluoromethane	96%		79-120%
17060-07-0	1,2-Dichloroethane-D4	99%		72-123%
2037-26-5	Toluene-D8	99%		78-119%
460-00-4	4-Bromofluorobenzene	99%		74-119%

ND = Not detected MDL = Method Detection Limit
RL = Reporting Limit
E = Indicates value exceeds calibration range

J = Indicates an estimated value
B = Indicates analyte found in associated method blank
N = Indicates presumptive evidence of a compound

Report of Analysis

Client Sample ID:	137675-OFFSITE-MID1		
Lab Sample ID:	JB70417-2	**Date Sampled:**	06/26/14
Matrix:	AQ - Ground Water	**Date Received:**	06/27/14
Method:	SW846 8015C	**Percent Solids:**	n/a
Project:	URSMDG:SS#137675, 15541 New Hampshire Avenue, Silver Spring, MD		

	File ID	DF	Analyzed	By	Prep Date	Prep Batch	Analytical Batch
Run #1	UV17033.D	1	06/30/14	WO	n/a	n/a	GUV4628
Run #2							

	Purge Volume
Run #1	5.0 ml
Run #2	

CAS No.	Compound	Result	RL	MDL	Units	Q
	TPH-GRO (C6-C10)	ND	0.20	0.038	mg/l	

CAS No.	Surrogate Recoveries	Run# 1	Run# 2	Limits
98-08-8	aaa-Trifluorotoluene	84%		62-120%

ND = Not detected MDL = Method Detection Limit J = Indicates an estimated value
RL = Reporting Limit B = Indicates analyte found in associated method blank
E = Indicates value exceeds calibration range N = Indicates presumptive evidence of a compound

Report of Analysis

Client Sample ID:	137675-OFFSITE-MID1		
Lab Sample ID:	JB70417-2	**Date Sampled:**	06/26/14
Matrix:	AQ - Ground Water	**Date Received:**	06/27/14
Method:	SW846 8015C SW846 3510C	**Percent Solids:**	n/a
Project:	URSMDG:SS#137675, 15541 New Hampshire Avenue, Silver Spring, MD		

	File ID	DF	Analyzed	By	Prep Date	Prep Batch	Analytical Batch
Run #1	2Z40556.D	1	07/02/14	KD	07/01/14	OP76092	G2Z1530
Run #2							

	Initial Volume	Final Volume
Run #1	1000 ml	1.0 ml
Run #2		

CAS No.	Compound	Result	RL	MDL	Units	Q
	TPH-DRO (C10-C28)	ND	0.025	0.024	mg/l	

CAS No.	Surrogate Recoveries	Run# 1	Run# 2	Limits
84-15-1	o-Terphenyl	79%		36-144%
16416-32-3	Tetracosane-d50	78%		32-138%
438-22-2	5a-Androstane	74%		31-136%

ND = Not detected MDL = Method Detection Limit J = Indicates an estimated value
RL = Reporting Limit B = Indicates analyte found in associated method blank
E = Indicates value exceeds calibration range N = Indicates presumptive evidence of a compound

Report of Analysis

Client Sample ID:	137675-OFFSITE-MID2		
Lab Sample ID:	JB70417-3	**Date Sampled:**	06/26/14
Matrix:	AQ - Ground Water	**Date Received:**	06/27/14
Method:	SW846 8260B	**Percent Solids:**	n/a
Project:	URSMDG:SS#137675, 15541 New Hampshire Avenue, Silver Spring, MD		

	File ID	DF	Analyzed	By	Prep Date	Prep Batch	Analytical Batch
Run #1	4D49812.D	1	06/30/14	PR	n/a	n/a	V4D2221
Run #2							

	Purge Volume
Run #1	5.0 ml
Run #2	

Purgeable BTEX,MTBE,TBA,DIPE,TAME,ETBE

CAS No.	Compound	Result	RL	MDL	Units	Q
71-43-2	Benzene	ND	0.50	0.21	ug/l	
108-88-3	Toluene	ND	1.0	0.22	ug/l	
100-41-4	Ethylbenzene	ND	1.0	0.40	ug/l	
1330-20-7	Xylene (total)	ND	1.0	0.20	ug/l	
1634-04-4	Methyl Tert Butyl Ether	ND	1.0	0.26	ug/l	
75-65-0	Tert Butyl Alcohol	40.6	25	4.7	ug/l	
108-20-3	Di-Isopropyl ether	ND	2.0	0.20	ug/l	
994-05-8	tert-Amyl Methyl Ether	ND	5.0	0.27	ug/l	
637-92-3	tert-Butyl Ethyl Ether	ND	5.0	0.21	ug/l	

CAS No.	Surrogate Recoveries	Run# 1	Run# 2	Limits
1868-53-7	Dibromofluoromethane	97%		79-120%
17060-07-0	1,2-Dichloroethane-D4	119%		72-123%
2037-26-5	Toluene-D8	96%		78-119%
460-00-4	4-Bromofluorobenzene	87%		74-119%

ND = Not detected MDL = Method Detection Limit
RL = Reporting Limit
E = Indicates value exceeds calibration range

J = Indicates an estimated value
B = Indicates analyte found in associated method blank
N = Indicates presumptive evidence of a compound

Report of Analysis

Client Sample ID:	137675-OFFSITE-MID2		
Lab Sample ID:	JB70417-3	**Date Sampled:**	06/26/14
Matrix:	AQ - Ground Water	**Date Received:**	06/27/14
Method:	SW846 8015C	**Percent Solids:**	n/a
Project:	URSMDG:SS#137675, 15541 New Hampshire Avenue, Silver Spring, MD		

	File ID	DF	Analyzed	By	Prep Date	Prep Batch	Analytical Batch
Run #1	UV17030.D	1	06/30/14	WO	n/a	n/a	GUV4628
Run #2							

	Purge Volume
Run #1	5.0 ml
Run #2	

CAS No.	Compound	Result	RL	MDL	Units	Q
	TPH-GRO (C6-C10)	ND	0.20	0.038	mg/l	

CAS No.	Surrogate Recoveries	Run# 1	Run# 2	Limits
98-08-8	aaa-Trifluorotoluene	83%		62-120%

ND = Not detected MDL = Method Detection Limit J = Indicates an estimated value
RL = Reporting Limit B = Indicates analyte found in associated method blank
E = Indicates value exceeds calibration range N = Indicates presumptive evidence of a compound

Report of Analysis

Client Sample ID:	137675-OFFSITE-MID2		
Lab Sample ID:	JB70417-3	**Date Sampled:**	06/26/14
Matrix:	AQ - Ground Water	**Date Received:**	06/27/14
Method:	SW846 8015C SW846 3510C	**Percent Solids:**	n/a
Project:	URSMDG:SS#137675, 15541 New Hampshire Avenue, Silver Spring, MD		

	File ID	DF	Analyzed	By	Prep Date	Prep Batch	Analytical Batch
Run #1	2Z40557.D	1	07/02/14	KD	07/01/14	OP76092	G2Z1530
Run #2							

	Initial Volume	Final Volume
Run #1	1000 ml	1.0 ml
Run #2		

CAS No.	Compound	Result	RL	MDL	Units	Q
	TPH-DRO (C10-C28)	ND	0.025	0.024	mg/l	

CAS No.	Surrogate Recoveries	Run# 1	Run# 2	Limits
84-15-1	o-Terphenyl	83%		36-144%
16416-32-3	Tetracosane-d50	85%		32-138%
438-22-2	5a-Androstane	80%		31-136%

ND = Not detected MDL = Method Detection Limit J = Indicates an estimated value
RL = Reporting Limit B = Indicates analyte found in associated method blank
E = Indicates value exceeds calibration range N = Indicates presumptive evidence of a compound

Report of Analysis

Client Sample ID:	137675-OFFSITE-MID3		
Lab Sample ID:	JB70417-4	**Date Sampled:**	06/26/14
Matrix:	AQ - Ground Water	**Date Received:**	06/27/14
Method:	SW846 8260B	**Percent Solids:**	n/a
Project:	URSMDG:SS#137675, 15541 New Hampshire Avenue, Silver Spring, MD		

	File ID	DF	Analyzed	By	Prep Date	Prep Batch	Analytical Batch
Run #1	4D49813.D	1	06/30/14	PR	n/a	n/a	V4D2221
Run #2							

	Purge Volume
Run #1	5.0 ml
Run #2	

Purgeable BTEX,MTBE,TBA,DIPE,TAME,ETBE

CAS No.	Compound	Result	RL	MDL	Units	Q
71-43-2	Benzene	ND	0.50	0.21	ug/l	
108-88-3	Toluene	ND	1.0	0.22	ug/l	
100-41-4	Ethylbenzene	ND	1.0	0.40	ug/l	
1330-20-7	Xylene (total)	ND	1.0	0.20	ug/l	
1634-04-4	Methyl Tert Butyl Ether	ND	1.0	0.26	ug/l	
75-65-0	Tert Butyl Alcohol	ND	25	4.7	ug/l	
108-20-3	Di-Isopropyl ether	ND	2.0	0.20	ug/l	
994-05-8	tert-Amyl Methyl Ether	ND	5.0	0.27	ug/l	
637-92-3	tert-Butyl Ethyl Ether	ND	5.0	0.21	ug/l	

CAS No.	Surrogate Recoveries	Run# 1	Run# 2	Limits
1868-53-7	Dibromofluoromethane	96%		79-120%
17060-07-0	1,2-Dichloroethane-D4	119%		72-123%
2037-26-5	Toluene-D8	97%		78-119%
460-00-4	4-Bromofluorobenzene	88%		74-119%

ND = Not detected MDL = Method Detection Limit J = Indicates an estimated value
RL = Reporting Limit B = Indicates analyte found in associated method blank
E = Indicates value exceeds calibration range N = Indicates presumptive evidence of a compound

Report of Analysis

Client Sample ID:	137675-OFFSITE-MID3		
Lab Sample ID:	JB70417-4	**Date Sampled:**	06/26/14
Matrix:	AQ - Ground Water	**Date Received:**	06/27/14
Method:	SW846 8015C	**Percent Solids:**	n/a
Project:	URSMDG:SS#137675, 15541 New Hampshire Avenue, Silver Spring, MD		

	File ID	DF	Analyzed	By	Prep Date	Prep Batch	Analytical Batch
Run #1	UV17031.D	1	06/30/14	WO	n/a	n/a	GUV4628
Run #2							

	Purge Volume
Run #1	5.0 ml
Run #2	

CAS No.	Compound	Result	RL	MDL	Units	Q
	TPH-GRO (C6-C10)	ND	0.20	0.038	mg/l	

CAS No.	Surrogate Recoveries	Run# 1	Run# 2	Limits
98-08-8	aaa-Trifluorotoluene	83%		62-120%

ND = Not detected MDL = Method Detection Limit J = Indicates an estimated value
RL = Reporting Limit B = Indicates analyte found in associated method blank
E = Indicates value exceeds calibration range N = Indicates presumptive evidence of a compound

Report of Analysis

Client Sample ID:	137675-OFFSITE-MID3		
Lab Sample ID:	JB70417-4	**Date Sampled:**	06/26/14
Matrix:	AQ - Ground Water	**Date Received:**	06/27/14
Method:	SW846 8015C SW846 3510C	**Percent Solids:**	n/a
Project:	URSMDG:SS#137675, 15541 New Hampshire Avenue, Silver Spring, MD		

	File ID	DF	Analyzed	By	Prep Date	Prep Batch	Analytical Batch
Run #1	2Z40558.D	1	07/02/14	KD	07/01/14	OP76092	G2Z1530
Run #2							

	Initial Volume	Final Volume
Run #1	700 ml	1.0 ml
Run #2		

CAS No.	Compound	Result	RL	MDL	Units	Q
	TPH-DRO (C10-C28)	ND	0.036	0.034	mg/l	

CAS No.	Surrogate Recoveries	Run# 1	Run# 2	Limits
84-15-1	o-Terphenyl	72%		36-144%
16416-32-3	Tetracosane-d50	72%		32-138%
438-22-2	5a-Androstane	71%		31-136%

ND = Not detected MDL = Method Detection Limit J = Indicates an estimated value
RL = Reporting Limit B = Indicates analyte found in associated method blank
E = Indicates value exceeds calibration range N = Indicates presumptive evidence of a compound

Report of Analysis

Client Sample ID:	137675-OFFSITE-EFFLUENT		
Lab Sample ID:	JB70417-5	**Date Sampled:**	06/26/14
Matrix:	AQ - Effluent	**Date Received:**	06/27/14
Method:	SW846 8260B	**Percent Solids:**	n/a
Project:	URSMDG:SS#137675, 15541 New Hampshire Avenue, Silver Spring, MD		

	File ID	DF	Analyzed	By	Prep Date	Prep Batch	Analytical Batch
Run #1	4D49814.D	1	06/30/14	PR	n/a	n/a	V4D2221
Run #2							

	Purge Volume
Run #1	5.0 ml
Run #2	

Purgeable BTEX,MTBE,TBA,DIPE,TAME,ETBE

CAS No.	Compound	Result	RL	MDL	Units	Q
71-43-2	Benzene	ND	0.50	0.21	ug/l	
108-88-3	Toluene	ND	1.0	0.22	ug/l	
100-41-4	Ethylbenzene	ND	1.0	0.40	ug/l	
1330-20-7	Xylene (total)	ND	1.0	0.20	ug/l	
1634-04-4	Methyl Tert Butyl Ether	ND	1.0	0.26	ug/l	
75-65-0	Tert Butyl Alcohol	ND	25	4.7	ug/l	
108-20-3	Di-Isopropyl ether	ND	2.0	0.20	ug/l	
994-05-8	tert-Amyl Methyl Ether	ND	5.0	0.27	ug/l	
637-92-3	tert-Butyl Ethyl Ether	ND	5.0	0.21	ug/l	

CAS No.	Surrogate Recoveries	Run# 1	Run# 2	Limits
1868-53-7	Dibromofluoromethane	97%		79-120%
17060-07-0	1,2-Dichloroethane-D4	120%		72-123%
2037-26-5	Toluene-D8	96%		78-119%
460-00-4	4-Bromofluorobenzene	89%		74-119%

ND = Not detected MDL = Method Detection Limit
RL = Reporting Limit
E = Indicates value exceeds calibration range

J = Indicates an estimated value
B = Indicates analyte found in associated method blank
N = Indicates presumptive evidence of a compound

Report of Analysis

Client Sample ID:	137675-OFFSITE-EFFLUENT		
Lab Sample ID:	JB70417-5	**Date Sampled:**	06/26/14
Matrix:	AQ - Effluent	**Date Received:**	06/27/14
Method:	SW846 8015C	**Percent Solids:**	n/a
Project:	URSMDG:SS#137675, 15541 New Hampshire Avenue, Silver Spring, MD		

	File ID	DF	Analyzed	By	Prep Date	Prep Batch	Analytical Batch
Run #1	UV17032.D	1	06/30/14	WO	n/a	n/a	GUV4628
Run #2							

	Purge Volume
Run #1	5.0 ml
Run #2	

CAS No.	Compound	Result	RL	MDL	Units	Q
	TPH-GRO (C6-C10)	ND	0.20	0.038	mg/l	

CAS No.	Surrogate Recoveries	Run# 1	Run# 2	Limits
98-08-8	aaa-Trifluorotoluene	84%		62-120%

ND = Not detected MDL = Method Detection Limit
RL = Reporting Limit
E = Indicates value exceeds calibration range

J = Indicates an estimated value
B = Indicates analyte found in associated method blank
N = Indicates presumptive evidence of a compound

Report of Analysis

Client Sample ID:	137675-OFFSITE-EFFLUENT		
Lab Sample ID:	JB70417-5	**Date Sampled:**	06/26/14
Matrix:	AQ - Effluent	**Date Received:**	06/27/14
Method:	SW846 8015C SW846 3510C	**Percent Solids:**	n/a
Project:	URSMDG:SS#137675, 15541 New Hampshire Avenue, Silver Spring, MD		

	File ID	DF	Analyzed	By	Prep Date	Prep Batch	Analytical Batch
Run #1	2Z40559.D	1	07/02/14	KD	07/01/14	OP76092	G2Z1530
Run #2							

	Initial Volume	Final Volume
Run #1	1000 ml	1.0 ml
Run #2		

CAS No.	Compound	Result	RL	MDL	Units	Q
	TPH-DRO (C10-C28)	ND	0.025	0.024	mg/l	

CAS No.	Surrogate Recoveries	Run# 1	Run# 2	Limits
84-15-1	o-Terphenyl	54%		36-144%
16416-32-3	Tetracosane-d50	53%		32-138%
438-22-2	5a-Androstane	53%		31-136%

ND = Not detected MDL = Method Detection Limit J = Indicates an estimated value
RL = Reporting Limit B = Indicates analyte found in associated method blank
E = Indicates value exceeds calibration range N = Indicates presumptive evidence of a compound

New Jersey

ACCUTEST LABORATORIES

Misc. Forms

Custody Documents and Other Forms

Includes the following where applicable:

- Chain of Custody

GW Fx-6020 0492 1990

Shell Oil Products Chain Of Custody Record

URS

LAB (LOCATION)
- ☑ ACCUTEST ( )
- ☐ CALSCIENCE ( )
- ☐ TESTAMERICA ( )
- ☐ Other ( )

Lab Vendor # 1813640 (Accutest)

Please Check Appropriate Box: ☑ ENV. SERVICES ☐ MOTIVA RETAIL ☐ SHELL RETAIL ☐ MOTIVA SD&CM ☐ CONSULTANT ☐ LUBES ☐ SHELL PIPELINE ☐ OTHER

Print Bill To Contact Name: Adriane Rogers

PO #:

INCIDENT # (ENV SERVICES): 9 7 4 3 6 9 7 7

SAP #: 1 3 7 6 7 5

☐ CHECK IF NO INCIDENT # APPLIES

DATE: 6/26/14

Page 1

SAMPLING COMPANY: URS CORPORATION

LOG CODE:

ADDRESS: 12420 Milestone Center Drive Suite 150, Germantown, MD 20876

PROJECT CONTACT (Hardcopy or PDF Report to): Adriane Rogers

TELEPHONE: 301-820-3000 FAX: 301-820-3409 Bill To Contact E-MAIL: adriane.rogers@urs.com

SITE ADDRESS: Street and City: 15541 New Hampshire Avenue, Silver Spring State: MD GLOBAL ID NO.:

EDF DELIVERABLE TO (Name, Company, Office Location): Adriane Rogers PHONE NO.: 301-820-3241 E-MAIL: adriane.rogers@urs.com CONSULTANT PROJECT NO.: 137675

SAMPLER NAME(S) (Print): Adrienne Capkovic

LAB USE ONLY: JB70417

TURNAROUND TIME (CALENDAR DAYS): ☑ STANDARD (14 DAY) ☐ 5 DAYS ☐ 3 DAYS ☐ 2 DAYS ☐ 24 HOURS ☐ RESULTS NEEDED ON WEEKEND

☐ LA - RWQCB REPORT FORMAT ☐ UST AGENCY:

DELIVERABLES: ☐ LEVEL 1 ☑ LEVEL 2 ☐ LEVEL 3 ☐ LEVEL 4 ☐ OTHER (SPECIFY)

TEMPERATURE ON RECEIPT C°: Cooler #1 4.2°C Cooler #2 Cooler #3

SPECIAL INSTRUCTIONS OR NOTES:
- ☑ SHELL CONTRACT RATE APPLIES
- ☐ STATE REIMBURSEMENT RATE APPLIES
- ☐ EDD NOT NEEDED
- ☐ RECEIPT VERIFICATION REQUESTED
- ☐ PROVIDE LEDD DISK

REQUESTED ANALYSIS

LAB USE ONLY	Field Sample Identification	SAMPLING DATE	SAMPLING TIME	MATRIX	PRESERVATIVE HCL	HNO3	H2SO4	NONE	OTHER	NO. OF CONT.	BTEX, MTBE, Oxy 5 (8260B) V8015GRO B8015DRO	UNIT COST	NON-UNIT COST	FIELD NOTES: Container PID Readings or Laboratory Notes
1	137675 - Offsite Influent	6/26	930								X			523
2	137675 - Offsite - Mid 1	6/26	945								X			963
3	137675 - Offsite - Mid 2	6/26	950								X			
4	137675 - Offsite - Mid 3	6/26	955								X			
5	137675 - Offsite - Effluent	6/26	10:00								X			
											X			
											X			
											X			
											X			
											X			

Temperature on Receipt C°

Relinquished by: (Signature) Adrienne J Capkovic

Received by: (Signature) Fedex

Date: Time:

Relinquished by: (Signature) Fedex 6/27/14 09:50

Received by: (Signature)

Date: Time:

Relinquished by: (Signature)

Received by: (Signature)

Date: Time:

ALL SAMPLES RECEIVED PRESERVED AS APPLICABLE

2A BF

BF

JB70417: Chain of Custody
Page 1 of 2

Accutest Laboratories Sample Receipt Summary

Accutest Job Number: JB70417 **Client:** _____ **Project:** _____

Date / Time Received: 6/27/2014 **Delivery Method:** _____ **Airbill #'s:** _____

Cooler Temps (Initial/Adjusted): #1: (4.2/3.9); 0

Cooler Security	Y	or N		Y	or N
1. Custody Seals Present:	☑	☐	3. COC Present:	☑	☐
2. Custody Seals Intact:	☑	☐	4. Smpl Dates/Time OK	☑	☐

Cooler Temperature	Y	or N
1. Temp criteria achieved:	☑	☐
2. Cooler temp verification:	IR Gun	
3. Cooler media:	Ice (Bag)	
4. No. Coolers:	1	

Quality Control Preservatio	Y	or N	N/A
1. Trip Blank present / cooler:	☐	☑	☐
2. Trip Blank listed on COC:	☐	☑	☐
3. Samples preserved properly:	☑	☐	
4. VOCs headspace free:	☑	☐	☐

Sample Integrity - Documentation	Y	or N
1. Sample labels present on bottles:	☑	☐
2. Container labeling complete:	☑	☐
3. Sample container label / COC agree:	☑	☐

Sample Integrity - Condition	Y	or N
1. Sample recvd within HT:	☑	☐
2. All containers accounted for:	☑	☐
3. Condition of sample:	Intact	

Sample Integrity - Instructions	Y	or N	N/A
1. Analysis requested is clear:	☑	☐	
2. Bottles received for unspecified tests	☐	☑	
3. Sufficient volume recvd for analysis:	☑	☐	
4. Compositing instructions clear:	☐	☐	☑
5. Filtering instructions clear:	☐	☐	☑

Comments

Accutest Laboratories
V:732.329.0200
2235 US Highway 130
F: 732.329.3499
Dayton, New Jersey
www/accutest.com

JB70417: Chain of Custody
Page 2 of 2