August 12, 2016

Ms. Jeannette DeBartolomeo
Oil Control Program
Maryland Department of the Environment
1800 Washington Blvd, Suite 620
Baltimore, Maryland 21230

RE: **FIRST SEMI-ANNUAL 2016 MONITORING REPORT**
MDE Case #2006-0442-HA
High's Store No. 130
4101 Norrisville Road, Madonna, Harford County, Maryland
Facility ID No. 2057

Dear Ms. DeBartolomeo:

Groundwater & Environmental Services, Inc. (GES), on behalf of High's of Baltimore, LLC (High's), is pleased to submit the First Semi-annual 2016 Monitoring Report for the above mentioned site. During this report monitoring period through June 30, 2016 the following activities were conducted:

- Semi-annual gauging and sampling of monitoring wells and tank field wells (April 28 & May 19, 2016);
- Quarterly sampling of the liquid granular activated carbon (LGAC) filtration system at 3914 Madonna Road on March 9, 2016 and April 28, 2016;
- Quarterly sampling of the LGAC filtration system at 3921 Greenpeak Road on January 28, 2016 and April 28, 2016;
- Quarterly sampling of residential potable well at 3922 Greenpeak Road on January 28, 2016 and April 28, 2016;
- Annual sampling of the residential potable well at 3908 Madonna Road on February 15, 2016;
- Annual sampling of the onsite potable well at 4101 Norrisville Road and of the residential potable well at 3922 Madonna Road on April 28, 2016 and;
- The submittal of the *Second Semi-annual 2015 Monitoring Report* to the MDE on February 12, 2016.

On April 6, 2016, GES received a phone call from the MDE case manager requesting an expanded volatile organic compound (VOC) list (EPA Method 524) to be collected for residential sampling conducted in the First Semi-annual 2016 Monitoring period. Correspondingly, an expanded EPA Method 524.2 VOC list was completed for all residential samples for the period, with the results provided in Table 2 of the attached report. (Additional reported parameters are highlighted in Table 2.) In summary, none of the additional constituents of the expanded VOC list were detected in any of the residential samples collected for the period. Therefore, GES on behalf of CIFC, requests to resume a "Target" list of EPA 524.2 analytical constituents that is consistent with the compound list reported prior to first semi-annual

monitoring period of 2016.

On April 28, 2016, a GES technician recorded grout settlement in the annular space of MW-4D. The MDE was informed of this problem on May 6, 2016. On May 19, 2016, Allied Environmental Services, supervised by GES, re-grouted MW-4D's annular space from approximately fifteen (15) to half-a-foot (0.5) below grade surface (bgs). Four (4) ninety-four pound (94-lb) bags of Portland cement were mixed in a grout mixer with approximately 24 gallons of potable water and placed in the annular space with a tremmie pipe under positive pressure. A photo log of the re-grouting activities is attached as **Appendix A**. On June 2, 2016 a GES technician re-visited the site to verify the grout's cured depth at MW-4D. The grout was observed to have settled approximately three and a quarter (3.25) feet bgs. On June 23, 2016 a GES technician re-grouted MW-4D from approximately 3.25 to 0.5 bgs, using one (1) 94-lb bag of Portland cement and five (5) gallons of potable water.

The next Second Semi-annual 2016 Monitoring Report will be submitted within 45 days of groundwater monitoring and sampling event completion per recent communication with the MDE case manager. In the interim, GES will continue to copy the MDE-OCP and the Harford County Health Department on all routine residential sampling result correspondences as affirmed, among other case requirements, in the MDE correspondence dated May 28, 2015.

GES appreciates the continued guidance of the MDE on this project. If you have any questions or would like additional information please contact the undersigned at (800) 220-3606, extension 3705 or 3726, respectively, or Herb Meade at (410) 261-5450.

Sincerely,

Lindsay Keeney
Associate Geologist

Peter Reichardt
Project Hydrogeologist

Enclosure

c: Jeannette DeBartolomeo – MDE (3 additional copies & CD)
Herb Meade –High's of Baltimore (e-copy)
Todd Passmore – Apex
File – GES, MD (PSID 581083)

Consultant Contact:	Pete Reichardt, Groundwater & Environmental Services, Inc. (GES)
Client Contact:	Herb Meade, High's of Baltimore
Site Use:	Active commercial store and service station that operates one 10,000-gallon gasoline, two 8,000-gallon gasoline, and one 10,000-gallon compartmentalized diesel/kerosene.
Surrounding Area:	Residential and commercial
Sensitive Receptors:	Potable Wells: This site is served by one onsite supply well. The surrounding commercial and residential properties are all served by potable wells. Schools/Daycare/Hospitals: None Surface Water/Wetlands: None
Date of Most Recent Regulatory Correspondence:	May 6, 2016 – an email correspondence from GES notifying the MDE of grout settlement in monitoring well MW-4D and coordination to re-grout.

HISTORICAL ACTIVITY SUMMARY

1992	Four underground storage tanks (UST) were installed: one 10,000-gallon gasoline, two 8,000-gallon gasoline, and one 10,000-gallon compartmentalized diesel/kerosene.
6/2005	Three monitoring wells were installed pursuant to the new MTBE emergency regulations (COMAR 26.10.02).
9/28/05	The MDE-OCP received electronic notification from High's consultants of preliminary groundwater sampling data collected at 18 facilities operated by High's of Baltimore. The preliminary data included sampling results for the onsite drinking water well and monitoring well network located at Madonna High's No. 130.
11/30/05	The MDE-OCP issued a directive letter to High's requiring to perform UST vapor leak testing, UST system self-audit, conduct semiannual sampling of all monitoring wells and tank field monitoring pipes, conduct semiannual sampling of the onsite supply well and perform a half-mile drinking water well survey.
1/24/06	The MDE-OCP received the storage system test results, well receptor survey, and well sampling results.
2/08/06	The MDE-OCP received additional well receptor survey information.
11/13/06	The MDE-OCP received the storage system test results.
2/5/07	The MDE-OCP issues Official Notice requiring UST inspection by certified UST inspector within 30 days.
3/16/07	The MDE-OCP received the results of the spill basin and containment sump testing, performed 07/21/06. All spill basins and containment sumps passed.
12/24/07	The MDE-OCP received the results of the spill basin performed 12/20/07. All spill basins passed.
6/27/08	High's of Baltimore submits correspondence titled *Request for Reduction of Sampling Parameters* to MDE-OCP.

HISTORICAL ACTIVITY SUMMARY (CONT.)

7/18/08	Based on the results in *Adjacent Well Sampling Event*, the MDE-OCP required that a granular activated carbon (GAC) filtration system be installed at 3914 Madonna Rd by August 2008.
10/8/08	The MDE-OCP issues correspondence titled *Reduction in Sampling Parameters Denied.*
3/24/09	The MDE-OCP issues *Request for Subsurface Investigation* directive to the DNR Ranger Station facility located at 3919 Madonna Rd, Jarrettsville, MD.
1/7/10	The MDE-OCP issues *Official Notice* requiring UST inspection by certified UST inspector within 30 days.
6/22/10	The MDE-OCP issues correspondence to the 3919 Madonna Rd DNR Ranger Facility requesting an additional monitoring well at the property.
12/13/10	The MDE-OCP issues a *Site Status Letter* regarding determinations made from recent investigations at both the High's Store #130 and the 3919 Madonna Rd DNR Ranger Station. High's of Baltimore identified as responsible party for petroleum impacts at the 3914 and 3922 Madonna Rd and 3922 Greenpeak Rd properties.
4/2011	The Harford County Health Department collects additional water samples in the area including the 3921 Greenpeak Rd residence.
5/17/11	MDE grants Freedom of Information Act (FOIA) request to Nutshell Enterprises, regarding the Madonna Rd State Tower (DNR Ranger facility).
2/17/12	The MDE-OCP issues a *Site Status Letter* directing High's of Baltimore to continue the following: maintaining the GAC filtration system operation, quarterly sampling (and maintenance as needed) of the 3914 Madonna Rd carbon system, quarterly sampling at the 3921 Greenpeak Rd residence, annual sampling of the High's Store #130 onsite supply well, and semiannual sampling of the monitoring well network and tank field wells.
3/16/12	GES assumes role as environmental consultant for the project on behalf of High's of Baltimore.
5/15/12	The MDE-OCP provides clarification via email correspondence regarding a required quarterly sampling frequency for the 3922 Greenpeak Rd residence.
7/23/12	A carbon change out was performed on the 3914 Madonna Rd GAC filtration unit.
5/28/13	A carbon change out was performed on the 3914 Madonna Rd GAC filtration unit.
5/27/14	A carbon change out was performed on the 3914 Madonna Rd GAC filtration unit.
8/22/14	MTBE concentrations exceeded the MDE action level of 20 ug/l at 3921 Greenpeak Rd.
9/23/14	The MDE issued a directive letter requiring the installation of a GAC filtration system at 3921 Greenpeak Rd no later than October 30, 2014 and to commence monthly sampling of the GAC filtration system before November 15, 2014 for a three month duration.
10/6/15	GES received acknowledgement from the MDE for its request for information under the Public Information Act (PIA) regarding potable well locations in site's local vicinity.
10/30/14	Signed Access Agreement received from the property owner of 3921 Greenpeak Rd.
11/11/14	GAC filtration system installed at 3921 Greenpeak Rd; monthly sampling initiated for a three-month duration (November/December/January) and then resumed to a quarterly frequency.
2/24/15	*Site Investigation Work Plan* submitted to MDE outlining installation of three pairs of 2-inch monitoring wells (MWs) (1 shallow and 1 deep for each MW pair).
4/17/15	Onsite meeting with High's and the MDE occurred to discuss the proposed monitoring well locations presented in the *Site Investigation Work Plan.*
5/28/15	MDE issues *Site Investigation Work Plan* approval.
6/29/15	Monitoring well installations begin.

HISTORICAL ACTIVITY SUMMARY (CONT.)

7/15/15	Monitoring well installations and developments are completed.
7/30/15	New monitoring wells MW-4, 4D, 5, 5D, 6 and 6D are sampled.
9/11/15	GES submits the *Site Investigation Report* to the MDE for the newly installed wells.
12/14/15	A carbon change out was performed on the 3914 Madonna Rd GAC filtration unit.
4/6/16	GES receives phone call from the MDE requesting an expanded volatile organic compound (VOC) results list with EPA Method 524.2
5/6/16	GES informs the MDE that grout settlement was noted in MW-4D by the GES technician during the semi-annual groundwater sampling event.
5/19/16	GES supervises the re-grouting of MW-4D by Allied Environmental Services.
6/2/16	GES visits the site and notes that well MW-4D grout has settled an additional few feet since the initial repair by Allied.
6/23/16	GES returns to the site and re-grout's MW-4D casing to just below grade.

REGULATORY INTERACTION

Agency:	Maryland Department of the Environment
Agency Contact:	Jeannette DeBartolomeo
MDE Case #:	2006-0442-HA

SCHEDULE OF ROUTINE ACTIVITIES

Groundwater Sampling:	All monitoring wells and tank field wells
Sampling Frequency:	Semiannual
Laboratory Analyses:	*Full-suite volatile organic compounds (VOCs), including oxygenates and naphthalene, via EPA Method 8015 and TPH-GRO and TPH-DRO via EPA Method 8260*

Potable/System Sampling:

GAC System Location:	**Sampling Frequency:**
3914 Madonna Rd	Quarterly
3921 Greenpeak Rd	Quarterly

Potable Well Location:	**Sampling Frequency:**
3908 Madonna Rd	Annually
3922 Greenpeak Rd	Quarterly
3922 Madonna Rd	Annually

Onsite Supply Well Sampling:	**Sampling Frequency:**
4101 Norrisville Rd	Annually
Laboratory Analyses:	*Expanded List of VOCs, including oxygenates and naphthalene, via EPA Method 524.2*

SEMIANNUAL GROUNDWATER DATA SUMMARY

Groundwater Sampling Date:	April 28, 2016
# of Wells/# Sampled (including TF wells):	13/9 (TF wells not sampled due to insufficient water)
Groundwater Elevation Range (ft):	73.04 feet (MW-5) to 76.33 feet (MW-2)
Maximum Benzene:	0.2 J µg/L (MW-6D)
Maximum BTEX:	0.2 J µg/L (MW-6D)
Maximum MTBE:	6.5 µg/L (MW-6)
Maximum TPH-DRO:	440 µg/L (MW-4D)
Maximum TPH-GRO:	Non-Detect (Reporting Limit of 20 ug/L)

"J" = Detected between the Method Detection Limit (MDL) and Reporting Limit (RL); therefore, the result is an estimated value.

FUTURE ACTIVITIES – Second Semiannual Period 2016

- Conduct quarterly residential well sampling.
- Continue maintenance of the GAC filtration systems at 3914 Madonna Rd. and 3921 Greenpeak Rd.
- Conduct second semiannual 2016 groundwater monitoring event in October 2016.
- Submit a Conceptual Site Model Report to the MDE

ATTACHMENTS

FIGURES

Figure 1 Site Location Map
Figure 2 Local Area Map
Figure 3 Site Map
Figure 4 Groundwater Monitoring Map, Deep D-Series Wells, April 28, 2016
Figure 5 Groundwater Monitoring Map, Shallow Series Wells, April 28, 2016

TABLES

Table 1 Historical Monitoring Well Analytical Data Summary
Table 2 Historical Potable Well Analytical Data Summary

APPENDIX

Appendix A Photo Log – Re-grouting MW-4D
Appendix B Laboratory Reports and Chain-of-Custody Documentation
Appendix C Vertical Gradient Calculations

FIGURES

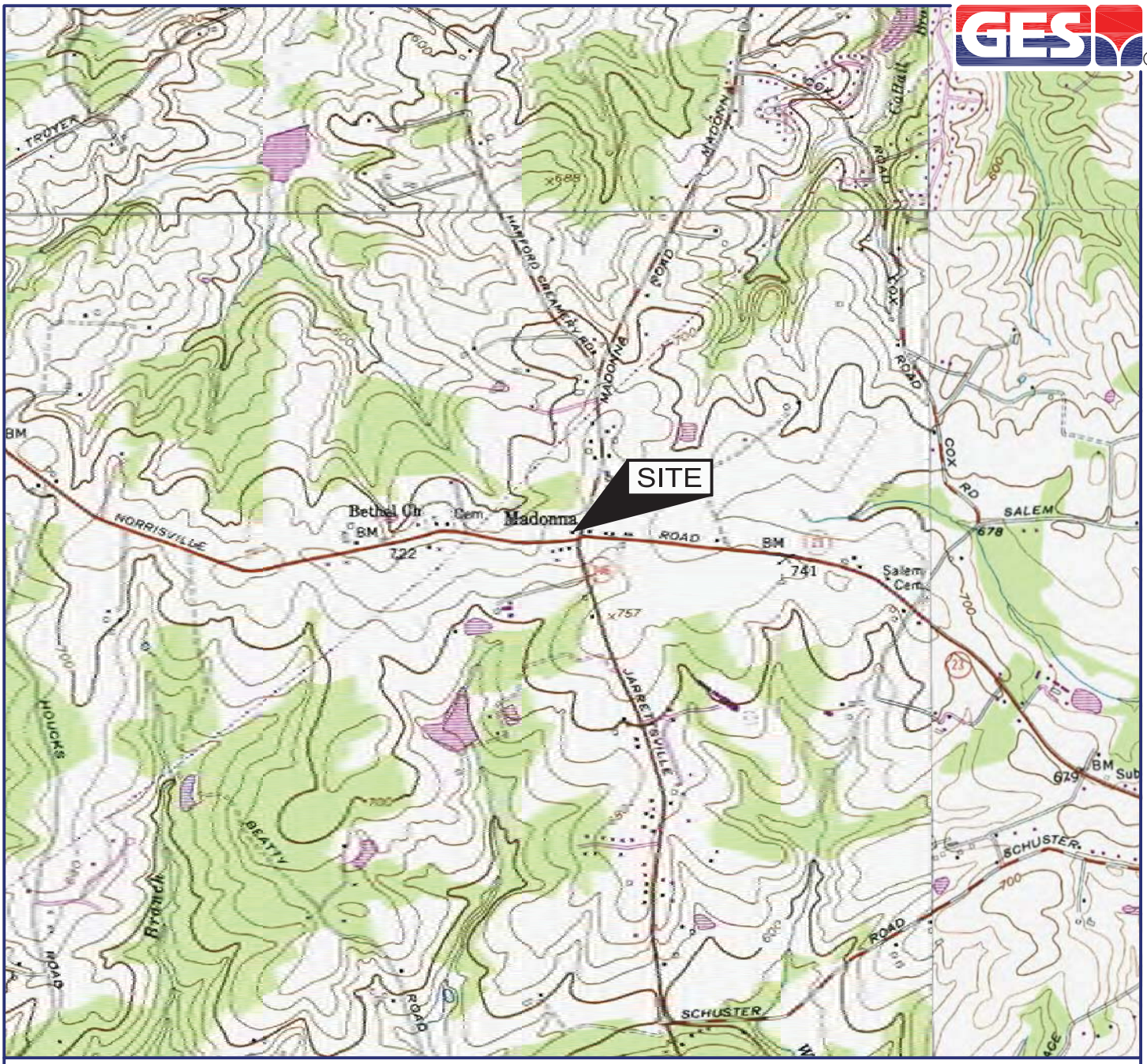

SOURCE: USGS 7.5 MINUTE SERIES
TOPOGRAPHIC QUADRANGLE 1974
PHOENIX, MARYLAND
CONTOUR INTERVAL = 20'

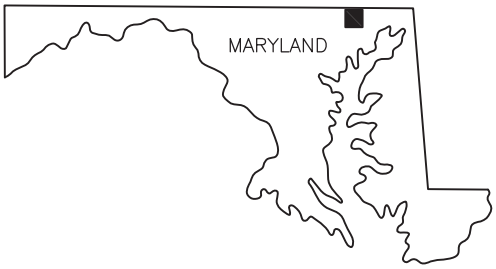

QUADRANGLE LOCATION

DRAFTED BY: B.C.S. (N.J.)	SITE LOCATION MAP
CHECKED BY: DR	HIGH'S STORE #130 4101 NORRISVILLE ROAD MADONNA, MARYLAND
REVIEWED BY: GR	
NORTH	Groundwater & Environmental Services, Inc. 1350 BLAIR DRIVE, SUITE A, ODENTON, MD 21113

SCALE IN FEET	DATE	FIGURE
0 — 2000	4-9-12	1

L:\Projects\Carroll Fuel\Active\MD_Madonna _4101 Norrisville Rd_Highs\Graphics

GES®

LEGEND

APPROXIMATE PROPERTY BOUNDARY

1. 3934 MADONNA ROAD
2. 3928 MADONNA ROAD
3. 3925 GREENPEAK ROAD
4. 3923 GREENPEAK ROAD
5. 3922 MADONNA ROAD (ANNUAL)
6. 3921 GREENPEAK ROAD (QUARTERLY)
7. 3922 GREENPEAK ROAD (QUARTERLY)
8. 3924 GREENPEAK ROAD
9. 3914 MADONNA ROAD (QUARTERLY)
10. 3908 MADONNA ROAD (ANNUAL)
11. 3931–3941 MADONNA ROAD
12. 3923 MADONNA ROAD
13. 3917–3919 MADONNA ROAD
14. 3911 MADONNA ROAD
15. 4111 CHARBONNET DRIVE
16. 4065 NORRISVILLE ROAD

Note:
1. Sample frequency is listed in parenthesis next to the address.

DRAFTED BY: W.A.W. (N.J.)	LOCAL AREA MAP
CHECKED BY: DR	HIGH'S STORE #130 4101 NORRISVILLE ROAD MADONNA, MARYLAND
REVIEWED BY: GR	Groundwater & Environmental Services, Inc. 1350 BLAIR DRIVE, SUITE A, ODENTON, MD 21113
NORTH	SCALE IN FEET (APPROXIMATE) 0 300 / DATE 4–15–14 / FIGURE 2

M:\Graphics\0400-Crofton\Misc\Carroll Fuels\Carroll Fuels Madonna\Carroll Fuels Madonna LAM.dwg, 4/15/2014 8:33:42 AM, WWesterfund

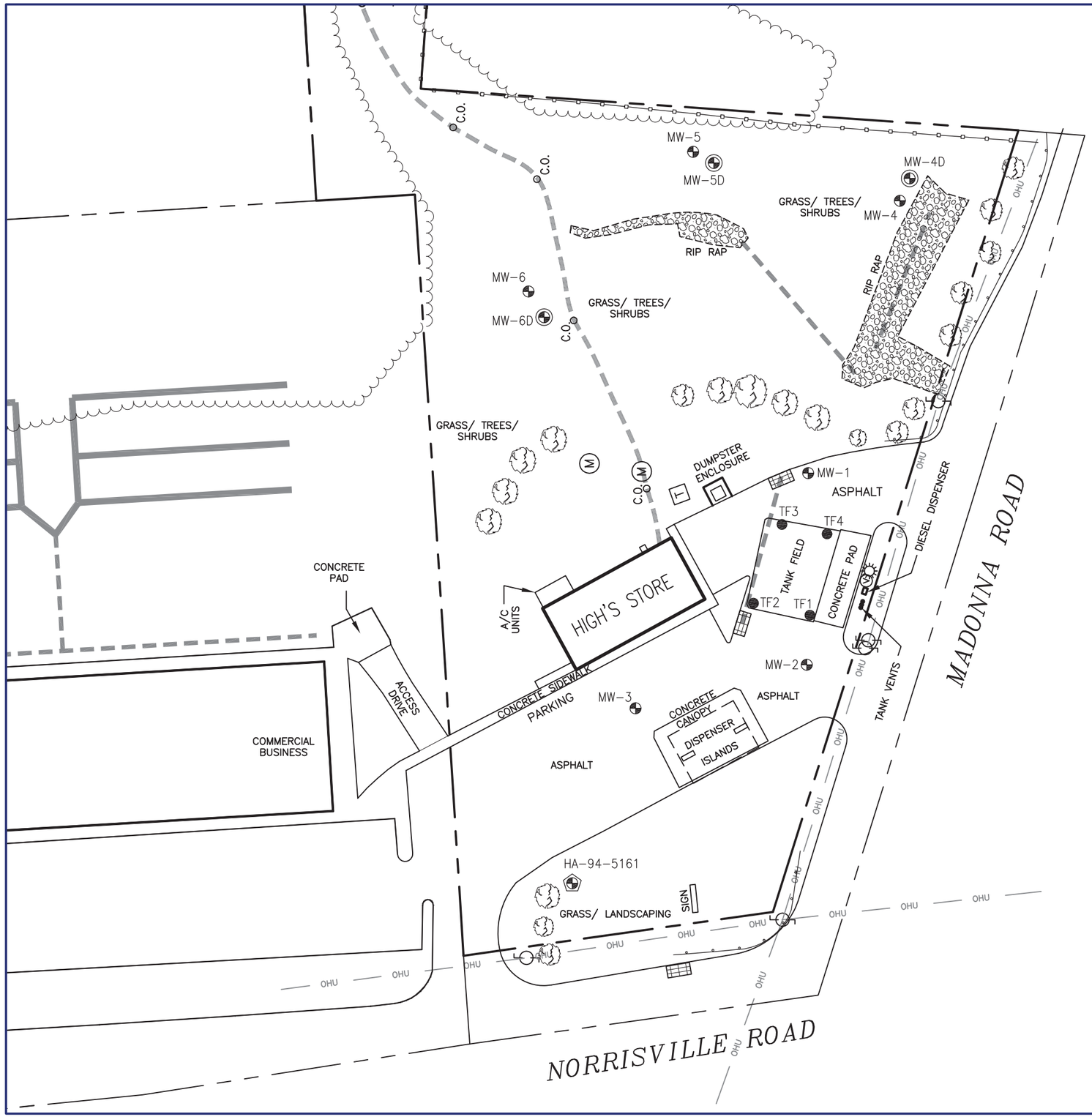

LEGEND

- APPROXIMATE PROPERTY BOUNDARY
- GUARDRAIL
- WOOD FENCE
- TREE LINE
- CATCH BASIN
- UTILITY POLE
- SANITARY SEWER UTILITY MANHOLE
- C.O. SANITARY SEWER CLEANOUT
- PAD MOUNTED TRANSFORMER
- AREA LIGHT
- VACUUM STATION
- MONITORING WELL
- DEEP MONITORING WELL
- TANK FIELD WELL
- POTABLE WATER SUPPLY WELL (CONFIRMED)
- OHU OVERHEAD UTILITY LINES
- WASTE WATER LINE TO DRAIN AREA
- SEPTIC DRAIN LINE

DRAFTED BY: W.A.W. (N.J.)	SITE MAP
CHECKED BY: D.R.	HIGH'S STORE #130 4101 NORRISVILLE ROAD MADONNA, MARYLAND
REVIEWED BY: P.R.	
NORTH	Groundwater & Environmental Services, Inc. 1350 BLAIR DRIVE, SUITE A, ODENTON, MD 21113
SCALE IN FEET: 0 APPROXIMATE 50	DATE: 8-20-15 / FIGURE: 3

M:\Graphics\0400-Crofton\Misc\Carroll Fuels\Carroll Fuels Madonna\Carroll Fuels Madonna SM.dwg, 8/20/2015 9:40:38 AM, wwesterlund

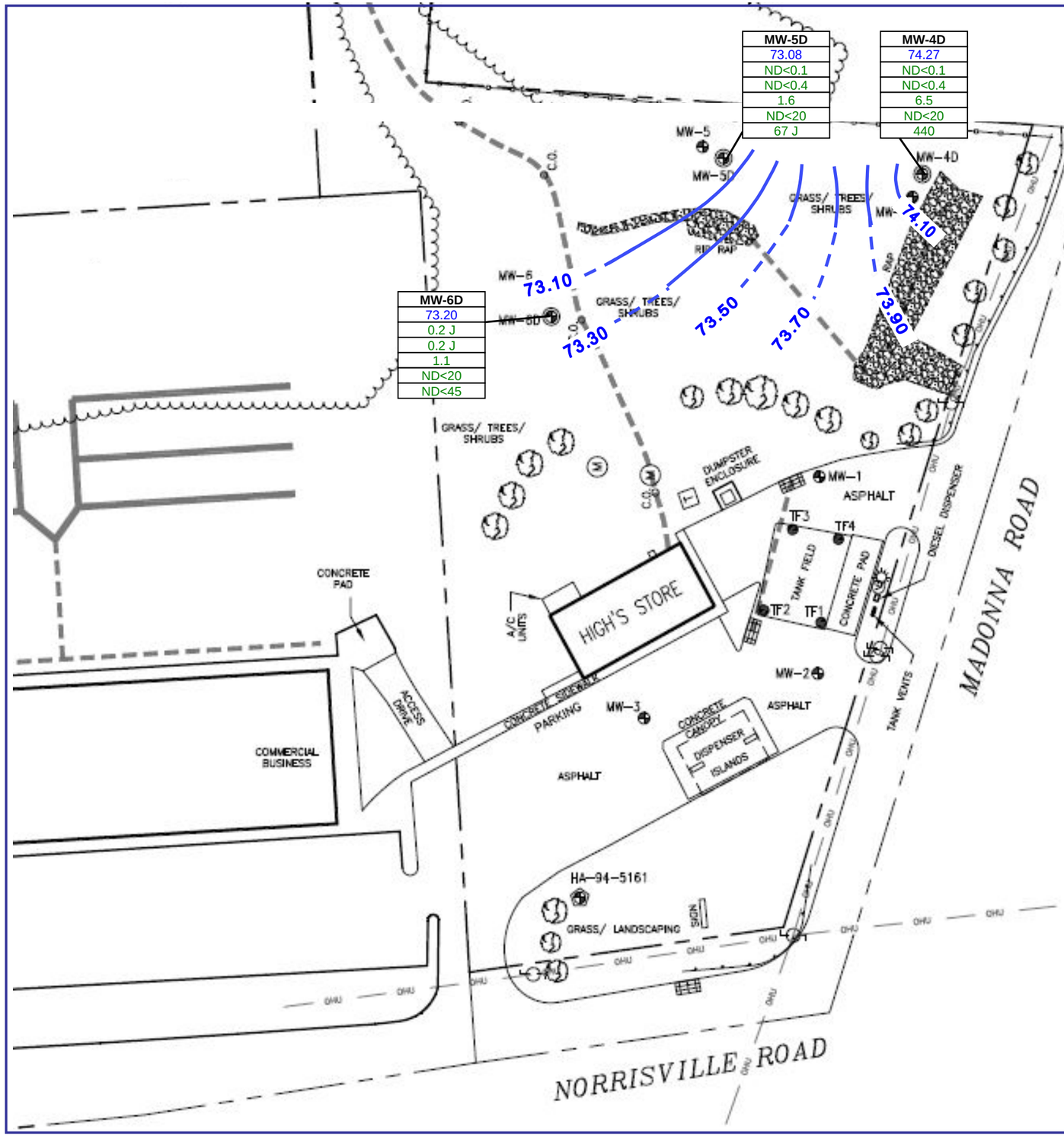

LEGEND

- APPROXIMATE PROPERTY BOUNDARY
- GUARDRAIL
- WOOD FENCE
- TREE LINE
- CATCH BASIN
- UTILITY POLE
- SANITARY SEWER UTILITY MANHOLE
- SANITARY SEWER CLEANOUT
- PAD MOUNTED TRANSFORMER
- AREA LIGHT
- VACUUM STATION
- MONITORING WELL
- DEEP MONITORING WELL
- TANK FIELD WELL
- POTABLE WATER SUPPLY WELL (CONFIRMED)
- OVERHEAD UTILITY LINES
- WASTE WATER LINE TO DRAIN AREA
- SEPTIC DRAIN LINE

Sample ID	WELL IDENTIFICATION
GW Elevation	GROUNDWATER ELEVATION (Feet)
Benzene	BENZENE CONCENTRATION (µg/L)
Total BTEX	Total BTEX (µg/L)
MTBE	MTBE CONCENTRATION (µg/L)
TPH-GRO	TPH-GRO CONCENTRATIONS (µg/L)
TPH-DRO	TPH-DRO CONCENTRATIONS (µg/L)

µg/L	MICROGRAMS PER LITER
BTEX	BENZENE, TOLUENE, ETHYLBENZENE, XYLENES
MTBE	METHYL TERT-BUTYL ETHER
TPH	TOTAL PHASE HYDROCARBONS
GRO	GASOLINE RANGE ORGANICS
ND< (#)	WHERE AN ANALYTE IS NOT DETECTED, THE REPORTING LIMIT IS GIVEN
	GROUNDWATER CONTOUR INTERVAL (feet)
	INFERRED CONTOUR INTERVAL (feet)

DRAFTED BY: LK

CHECKED BY:

REVIEWED BY:

NORTH

GROUNDWATER MONITORING MAP, DEEP D-SERIES WELLS, APRIL 28, 2016

HIGH'S STORE #130
4101 NORRISVILLE ROAD
MADONNA, MARYLAND

Groundwater & Environmental Services, Inc.
1350 BLAIR DRIVE, SUITE A, ODENTON, MD 21113

SCALE IN FEET	DATE	FIGURE
0 APPROXIMATE 50	05-24-2016	4

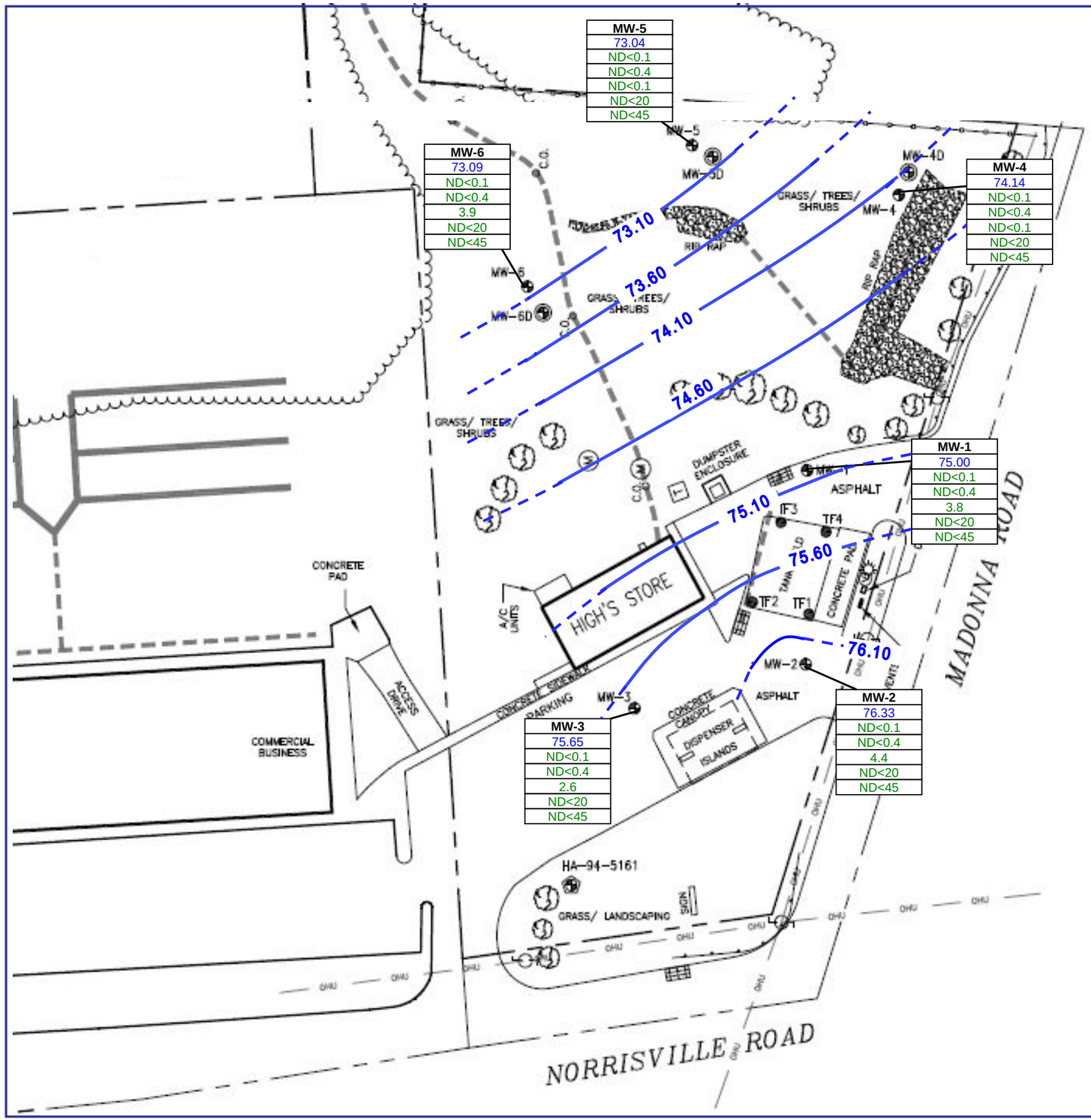

LEGEND

- APPROXIMATE PROPERTY BOUNDARY
- GUARDRAIL
- WOOD FENCE
- TREE LINE
- CATCH BASIN
- UTILITY POLE
- SANITARY SEWER UTILITY MANHOLE
- SANITARY SEWER CLEANOUT
- PAD MOUNTED TRANSFORMER
- AREA LIGHT
- VACUUM STATION
- MONITORING WELL
- DEEP MONITORING WELL
- TANK FIELD WELL
- POTABLE WATER SUPPLY WELL (CONFIRMED)
- OVERHEAD UTILITY LINES
- WASTE WATER LINE TO DRAIN AREA
- SEPTIC DRAIN LINE

Sample ID	WELL IDENTIFICATION
GW Elevation	GROUNDWATER ELEVATION (Feet)
Benzene	BENZENE CONCENTRATION (µg/L)
Total BTEX	Total BTEX (µg/L)
MTBE	MTBE CONCENTRATION (µg/L)
TPH-GRO	TPH-GRO CONCENTRATIONS (µg/L)
TPH-DRO	TPH-DRO CONCENTRATIONS (µg/L)

µg/L	MICROGRAMS PER LITER
BTEX	BENZENE, TOLUENE, ETHYLBENZENE, XYLENES
MTBE	METHYL TERT-BUTYL ETHER
TPH	TOTAL PHASE HYDROCARBONS
GRO	GASOLINE RANGE ORGANICS
ND< (#)	WHERE AN ANALYTE IS NOT DETECTED, THE REPORTING LIMIT IS GIVEN

- GROUNDWATER CONTOUR INTERVAL (feet)
- INFERRED CONTOUR INTERVAL (feet)

DRAFTED BY: LK

CHECKED BY:

REVIEWED BY:

NORTH

GROUNDWATER MONITORING MAP
SHALLOW SERIES WELLS, APRIL 28, 2016

HIGH'S STORE #130
4101 NORRISVILLE ROAD
MADONNA, MARYLAND

Groundwater & Environmental Services, Inc.
1350 BLAIR DRIVE, SUITE A, ODENTON, MD 21113

SCALE IN FEET	DATE	FIGURE
0 APPROXIMATE 50	05-31-2016	5

TABLES

Table 1

HISTORICAL MONITORING WELL ANALYTICAL DATA SUMMARY

High's Store No. 130
4101 Norrisville Road
Madonna, MD

Monitoring Well	Date	Top of Casing (ft)	Depth to Water (ft)	GW Elevation (ft)	Depth to Bottom (Measured Depth) (ft)	Benzene (µg/L)	Toluene (µg/L)	Ethylbenzene (µg/L)	Total Xylenes (µg/L)	Total BTEX (µg/L)	MTBE (µg/L)	Naphthalene (µg/L)	Diisopropyl ether (µg/L)	Ethyl tert-butyl ether (µg/L)	Tert-amyl alcohol (µg/L)	Tert-Amyl Ethyl Ether (µg/L)	Tert-amyl methyl ether (µg/L)	Tert-Butyl Alcohol (µg/L)	Tetrachloroethene (µg/L)	TPH-GRO (µg/L)	TPH-DRO (µg/L)
GW Clean-up Standards*						**5.00**	**1,000**	**700**	**10,000**	**NA**	**20**	**0.65**	**NA**	**NA**	**NA**	**NA**	**NA**	**NA**	**5**	**47**	**47**
DNR MW-01	04/30/2010	757.14	29.56	727.58	-	ND<5	ND<5	ND<50	ND<5	ND	ND<5	ND<5	ND<5	ND<5	ND<50	ND<5	ND<5	ND<50	ND<5	ND<100	ND<500
	09/17/2010	757.14	35.78	721.36	-	ND	ND	ND	ND	ND	ND	ND	-	-	-	-	-	-	-	ND	-
	12/22/2010	757.14	37.18	719.96	-	ND	ND	ND	ND	ND	ND	ND	-	-	-	-	-	-	-	ND	-
	03/15/2011	757.14	36.78	720.36	-	ND	ND	ND	ND	ND	ND	ND	-	-	-	-	-	-	-	ND	-
	07/06/2011	757.14	31.22	725.92	-	ND	ND	ND	ND	ND	ND	ND	-	-	-	-	-	-	-	ND	-
	09/30/2011	757.14	33.72	723.42	-	ND<5	ND<5	ND<50	ND<5	ND	ND<5	ND<5	ND<5	ND<5	ND<50	ND<5	ND<5	ND<50	ND<5	ND<100	ND<500
DNR MW-02	04/30/2010	758.00	33.95	724.05	-	ND<5	ND<5	ND<50	ND<5	ND	76.90	ND<5	ND<5	ND<5	ND<50	ND<5	ND<5	ND<50	ND<5	ND<100	ND<500
	09/17/2010	758.00	40.11	717.89	-	ND	ND	ND	ND	ND	46.4	ND	-	-	-	-	-	-	-	ND	-
	12/22/2010	758.00	41.49	716.51	-	ND	ND	ND	ND	ND	63.8	ND	-	-	-	-	-	-	-	ND	-
	03/15/2011	758.00	40.89	717.11	-	ND	ND	ND	ND	ND	117	ND	-	-	-	-	-	-	-	ND	-
	07/06/2011	758.00	35.74	722.26	-	ND	ND	ND	ND	ND	46.4	ND	-	-	-	-	-	-	-	ND	-
	09/30/2011	758.00	38.17	719.83	-	ND<5	ND<5	ND<50	ND<5	ND	33.7	ND<5	ND<5	ND<5	ND<50	ND<5	ND<5	ND<50	ND<5	ND<100	ND<500
DNR MW-03	04/30/2010	755.07	37.49	717.58	-	ND<5	ND<5	ND<50	ND<5	ND	ND<5	ND<5	ND<5	ND<5	ND<50	ND<5	ND<5	ND<50	ND<5	ND<100	ND<500
	09/17/2010	755.07	43.91	711.16	-	ND	ND	ND	ND	ND	ND	ND	-	-	-	-	-	-	-	ND	-
	12/22/2010	755.07	45.71	709.36	-	-	-	-	-	-	-	-	-	-	-	-	-	-	-	-	-
	01/07/2011	755.07	-	-	-	ND<5	ND<5	ND<50	ND<5	ND	ND<5	ND<5	ND<5	ND<5	ND<50	ND<5	ND<5	ND<50	ND<5	ND<100	ND<500
	03/15/2011	755.07	45.20	709.87	-	ND	ND	ND	ND	ND	ND	ND	-	-	-	-	-	-	-	ND	-
	07/06/2011	755.07	39.92	715.15	-	ND	ND	ND	ND	ND	ND	ND	-	-	-	-	-	-	-	ND	-
	09/30/2011	755.07	47.65	707.42	-	ND	ND	ND	ND	ND	ND	ND	-	-	-	-	-	-	-	ND	-
DNR MW-04	09/17/2010	757.52	40.15	717.37	-	ND	ND	ND	ND	ND	ND	ND	-	-	-	-	-	-	-	ND	-
	12/22/2010	757.52	41.41	716.11	-	ND	ND	ND	ND	ND	ND	ND	-	-	-	-	-	-	-	ND	-
	03/15/2011	757.52	40.83	716.69	-	ND	ND	ND	ND	ND	ND	ND	-	-	-	-	-	-	-	ND	-
	07/06/2011	757.52	36.59	720.93	-	ND	ND	ND	ND	ND	ND	ND	-	-	-	-	-	-	-	ND	-
	09/30/2011	757.52	37.90	719.62	-	ND<5	ND<5	ND<50	ND<5	ND	ND<5	ND<5	ND<5	ND<5	ND<50	ND<5	ND<5	ND<50	ND<5	ND<100	ND<500
DNR MW-05	09/17/2010	758.54	42.24	716.30	-	ND<5	ND<5	ND<50	ND<5	ND	112	ND<5	ND<5	ND<5	ND<50	ND<5	ND<5	ND<50	ND<5	ND<100	ND<500
	12/22/2010	758.54	43.54	715.00	-	ND	ND	ND	ND	ND	75.6	ND	-	-	-	-	-	-	-	ND	-
	03/15/2011	758.54	42.79	715.75	-	ND	ND	ND	ND	ND	110	ND	-	-	-	-	-	-	-	ND	-
	07/06/2011	758.54	38.47	720.07	-	ND	ND	ND	ND	ND	217	ND	-	-	-	-	-	-	-	ND	-
	09/30/2011	758.54	41.23	717.31	-	ND<5	ND<5	ND<50	ND<5	ND	111	ND<5	ND<5	ND<5	ND<50	ND<5	ND<5	ND<50	ND<5	ND<100	ND<500
MW-1	07/13/2005	-	18.71	-	-	ND	2	ND	ND	2	1300	-	-	-	-	-	-	-	-	ND<1000	ND<1000
	12/28/2005	-	21.73	-	-	ND	15	ND	ND	15	1600	-	-	-	-	-	-	-	-	1500	ND
	06/15/2006	-	20.66	-	-	ND	ND	ND	ND	ND	1200	-	-	-	-	-	-	-	-	900	ND
	01/17/2007	-	21.02	-	-	ND	ND	ND	ND	ND	140	-	-	-	-	-	-	-	-	ND	ND
	07/31/2007	-	20.78	-	-	ND	ND	ND	ND	ND	190	-	-	-	-	-	-	-	-	ND	350
	01/23/2008	-	24.44	-	-	ND	ND	ND	ND	ND	76	-	-	-	-	-	-	-	-	ND	ND

Table 1

HISTORICAL MONITORING WELL ANALYTICAL DATA SUMMARY

High's Store No. 130
4101 Norrisville Road
Madonna, MD

Monitoring Well	Date	Top of Casing (ft)	Depth to Water (ft)	GW Elevation (ft)	Depth to Bottom (Measured Depth) (ft)	Benzene (µg/L)	Toluene (µg/L)	Ethylbenzene (µg/L)	Total Xylenes (µg/L)	Total BTEX (µg/L)	MTBE (µg/L)	Naphthalene (µg/L)	Diisopropyl ether (µg/L)	Ethyl tert-butyl ether (µg/L)	Tert-amyl alcohol (µg/L)	Tert-Amyl Ethyl Ether (µg/L)	Tert-amyl methyl ether (µg/L)	Tert-Butyl Alcohol (µg/L)	Tetrachloroethene (µg/L)	TPH-GRO (µg/L)	TPH-DRO (µg/L)
GW Clean-up Standards*						**5.00**	**1,000**	**700**	**10,000**	**NA**	**20**	**0.65**	**NA**	**NA**	**NA**	**NA**	**NA**	**NA**	**5**	**47**	**47**
MW-1 (cont.)	07/24/2008	-	21.68	-	-	ND	ND	ND	ND	ND	210	-	-	-	-	-	-	-	-	300	ND
	01/30/2009	-	25.01	-	33.66	ND	ND	ND	ND	ND	73	-	-	-	-	-	-	-	-	ND	260
	07/20/2009	-	23.51	-	33.66	ND	ND	ND	ND	ND	120	-	-	-	-	-	-	-	-	ND	ND
	03/01/2010	-	18.80	-	-	ND	ND	ND	ND	ND	130	-	-	-	-	-	-	-	-	ND	ND
	07/31/2010	-	19.91	-	33.66	ND	ND	ND	ND	ND	87	-	-	-	-	-	-	-	-	230	ND
	01/31/2011	-	23.41	-	33.66	6	ND	ND	ND	6	47	-	-	-	-	-	-	-	-	ND	260
	07/26/2011	-	19.79	-	33.66	38	ND	ND	ND	38	25	-	-	-	-	-	-	-	-	580	ND
	01/30/2012	-	18.96	-	33.50	27	ND	ND	ND	27	26	-	-	-	-	-	-	-	-	200	250
	07/05/2012	96.13	21.76	74.37	33.61	20.10	ND<2	ND<2	ND<4	20.10	17.60	ND<2	12.30	ND<2	200	ND<2	ND<2	530	ND<2	ND<100	ND<300
	02/18/2013	96.13	23.18	72.95	33.53	8.41	ND<1.00	ND<1.00	ND<2.00	8.41	20.90	ND<1.00	12.10	ND<1.00	ND<5.00	ND<1.00	ND<1.00	402	ND<1.00	ND<100	ND<152
	08/20/2013	96.13	22.15	73.98	34.25	2.24	ND<1.00	ND<1.00	ND<2.00	2.24	9.94	ND<1.00	8.26	ND<1.00	ND<5.00	ND<1.00	ND<1.00	372	ND<1.00	ND<100	ND<300
	03/04/2014	96.13	21.73	74.40	35.70	ND<1.00	ND<1.00	ND<1.00	ND<2.00	ND<5.00	11.2	ND<1.00	12.40	1.18	67.6	ND<1.00	ND<1.00	153	ND<1.00	ND<100	ND<150
	08/22/2014	96.13	19.36	76.77	35.10	ND<1.00	ND<1.00	ND<1.00	ND<2.00	ND<5.00	8.08	ND<1.00	7.13	ND<1.00	37.1	ND<1.00	ND<1.00	73	ND<1.00	ND<100	ND<152
	05/26/2015	96.13	22.22	73.91	35.10	ND<0.1	ND<0.1	ND<0.1	ND<0.1	ND<0.4	ND<0.1	ND<0.1	ND<0.1	ND<0.1	-	-	ND<0.1	ND<4.0	ND<1.00	ND<20	ND<45
	08/20/2015	96.13	23.08	73.05	-	-	-	-	-	-	-	-	-	-	-	-	-	-	-	-	-
	10/21/2015	96.13	24.31	71.82	35.40	ND<0.1	ND<0.1	ND<0.1	ND<0.1	ND<0.4	4.4	ND<0.1	1.4	ND<0.1	-	-	ND<0.1	ND<4	ND<0.1	ND<20	63 J
	04/28/2016	96.13	21.13	75.00	35.55	ND<0.1	ND<0.1	ND<0.1	ND<0.1	ND<0.4	3.8	ND<0.1	0.5 J	ND<0.1	-	-	ND<0.1	ND<4	0.1 J	ND<20	ND<45
MW-2	07/13/2005	-	19.64	-	-	ND	1.00	ND	ND	1	9	-	-	-	-	-	-	-	-	ND<1000	ND<1000
	12/28/2005	-	22.85	-	-	9	16	6	26	57	15	-	-	-	-	-	-	-	-	300	ND
	06/15/2006	-	21.65	-	-	ND	ND	ND	ND	ND	26	-	-	-	-	-	-	-	-	ND	300
	01/17/2007	-	22.03	-	-	ND	ND	ND	ND	ND	42	-	-	-	-	-	-	-	-	ND	ND
	07/31/2007	-	21.84	-	-	ND	ND	ND	ND	ND	4	-	-	-	-	-	-	-	-	ND	380
	01/23/2008	-	25.50	-	-	ND	ND	ND	ND	ND	2	-	-	-	-	-	-	-	-	ND	ND
	07/24/2008	-	22.42	-	-	ND	ND	ND	ND	ND	3	-	-	-	-	-	-	-	-	ND	ND
	01/30/2009	-	25.96	-	30.76	ND	ND	ND	ND	ND	4	-	-	-	-	-	-	-	-	ND	ND
	07/20/2009	-	24.35	-	30.76	ND	ND	ND	ND	ND	5	-	-	-	-	-	-	-	-	ND	ND
	03/01/2010	-	19.97	-	-	ND	ND	ND	ND	ND	4	-	-	-	-	-	-	-	-	ND	ND
	07/31/2010	-	20.35	-	30.76	ND	ND	ND	ND	ND	3	-	-	-	-	-	-	-	-	ND	ND
	01/31/2011	-	24.14	-	30.76	ND	ND	ND	ND	ND	6	-	-	-	-	-	-	-	-	ND	ND
	07/26/2011	-	20.50	-	30.76	ND	ND	ND	ND	ND	4	-	-	-	-	-	-	-	-	ND	ND
	01/30/2012	-	19.96	-	31.20	ND	ND	ND	ND	ND	5	-	-	-	-	-	-	-	-	ND	ND
	07/05/2012	98.39	22.56	75.83	31.22	ND<2	ND<2	ND<2	ND<4	ND<10	5.18	ND<2	ND<2	ND<2	ND<10	ND<2	ND<2	ND<10	ND<2	ND<100	ND<158
	02/18/2013	98.39	24.52	73.87	31.25	ND<1.00	ND<1.00	ND<1.00	ND<2.00	ND<5.00	5.85	ND<1.00	ND<1.00	ND<1.00	ND<5.00	ND<1.00	ND<1.00	ND<5.00	ND<1.00	ND<100	ND<152
	08/20/2013	98.39	23.01	75.38	31.11	ND<1.00	ND<1.00	ND<1.00	ND<2.00	ND<5.00	3.64	ND<1.00	ND<1.00	ND<1.00	ND<5.00	ND<1.00	ND<1.00	ND<5.00	ND<1.00	ND<100	ND<300
	03/04/2014	98.39	23.15	75.24	31.11	ND<1.00	ND<1.00	ND<1.00	ND<2.0	ND<5.0	5.28	ND<1.00	ND<1.00	ND<1.00	ND<5.00	ND<1.00	ND<1.00	ND<5.00	ND<1.00	ND<100	ND<150
	08/22/2014	98.39	19.90	78.49	31.37	ND<1.00	ND<1.00	ND<1.00	ND<2.0	ND<5.0	4.36	ND<1.00	ND<1.00	ND<1.00	ND<5.00	ND<1.00	ND<1.00	ND<5.00	ND<1.00	ND<100	ND<153
	05/26/2015	98.39	23.02	75.37	31.37	ND<0.1	ND<0.1	ND<0.1	ND<0.1	ND<0.4	ND<0.1	ND<0.1	ND<0.1	ND<0.1	-	-	ND<0.1	ND<4.0	ND<1.00	ND<20	ND<45
	08/20/2015	98.39	23.67	74.72	-	-	-	-	-	-	-	-	-	-	-	-	-	-	-	-	-
	10/21/2015	98.39	24.82	73.57	32.08	ND<0.1	ND<0.1	ND<0.1	ND<0.1	ND<0.4	3.5	ND<0.1	ND<0.1	ND<0.1	-	-	0.2 J	ND<4	ND<0.1	ND<20	ND<45

Table 1

HISTORICAL MONITORING WELL ANALYTICAL DATA SUMMARY

High's Store No. 130
4101 Norrisville Road
Madonna, MD

Monitoring Well	Date	Top of Casing (ft)	Depth to Water (ft)	GW Elevation (ft)	Depth to Bottom (Measured Depth) (ft)	Benzene (µg/L)	Toluene (µg/L)	Ethylbenzene (µg/L)	Total Xylenes (µg/L)	Total BTEX (µg/L)	MTBE (µg/L)	Naphthalene (µg/L)	Diisopropyl ether (µg/L)	Ethyl tert-butyl ether (µg/L)	Tert-amyl alcohol (µg/L)	Tert-Amyl Ethyl Ether (µg/L)	Tert-amyl methyl ether (µg/L)	Tert-Butyl Alcohol (µg/L)	Tetrachloroethene (µg/L)	TPH-GRO (µg/L)	TPH-DRO (µg/L)
GW Clean-up Standards*						**5.00**	**1,000**	**700**	**10,000**	**NA**	**20**	**0.65**	**NA**	**NA**	**NA**	**NA**	**NA**	**NA**	**5**	**47**	**47**
MW-2 (cont.)	04/28/2016	98.39	22.06	76.33	32.19	ND<0.1	ND<0.1	ND<0.1	ND<0.1	ND<0.4	4.4	ND<0.1	ND<0.1	ND<0.1	-	-	0.2 J	ND<4	ND<0.1	ND<20	ND<45
MW-3	07/13/2005	-	19.79	-	-	ND	1	ND	ND	1	180	-	-	-	-	-	-	-	-	600	ND<1000
	12/28/2005	-	22.91	-	-	6	12	4	21	43	280	-	-	-	-	-	-	-	-	ND	720
	06/15/2006	-	21.70	-	-	ND	ND	ND	ND	ND	330	-	-	-	-	-	-	-	-	ND	ND
	01/17/2007	-	22.16	-	-	ND	ND	ND	ND	ND	140	-	-	-	-	-	-	-	-	ND	ND
	07/31/2007	-	21.98	-	-	ND	ND	ND	ND	ND	190	-	-	-	-	-	-	-	-	ND	ND
	01/23/2008	-	25.46	-	-	ND	ND	ND	ND	ND	69	-	-	-	-	-	-	-	-	ND	ND
	07/24/2008	-	22.49	-	-	ND	ND	ND	ND	ND	12	-	-	-	-	-	-	-	-	ND	ND
	01/30/2009	-	25.84	-	36.03	ND	ND	ND	ND	ND	3	-	-	-	-	-	-	-	-	ND	ND
	07/20/2009	-	24.30	-	36.03	ND	7.00	ND	ND	7	4	-	-	-	-	-	-	-	-	ND	260
	03/01/2010	-	20.03	-	-	ND	ND	ND	ND	ND	ND	-	-	-	-	-	-	-	-	ND	1100
	07/31/2010	-	20.41	-	36.03	ND	ND	ND	ND	ND	ND	-	-	-	-	-	-	-	-	ND	240
	01/31/2011	-	23.90	-	36.03	ND	ND	ND	ND	ND	ND	-	-	-	-	-	-	-	-	ND	450
	07/26/2011	-	20.58	-	36.03	ND	ND	ND	ND	ND	ND	-	-	-	-	-	-	-	-	ND	ND
	01/30/2012	-	20.04	-	31.00	ND	ND	ND	ND	ND	ND	-	-	-	-	-	-	-	-	ND	230
	07/05/2012	97.79	22.60	75.19	30.95	ND<2	ND<2	ND<2	ND<4	ND<10	3.16	ND<2	ND<2	ND<2	ND<10	ND<2	ND<2	ND<10	ND<2	ND<100	261
	02/18/2013	97.79	24.45	73.34	31.40	ND<1.00	ND<1.00	ND<1.00	ND<2.00	ND<5.00	4.66	ND<1.00	ND<1.00	ND<1.00	ND<5.00	ND<1.00	ND<1.00	ND<5.00	ND<1.00	ND<100	835
	08/20/2013	97.79	23.03	74.76	35.70	ND<1.00	ND<1.00	ND<1.00	ND<2.00	ND<5.00	2.32	ND<1.00	ND<1.00	ND<1.00	ND<5.00	ND<1.00	ND<1.00	ND<5.00	ND<1.00	ND<100	ND<600
	03/04/2014	97.79	23.21	74.58	34.25	ND<1.00	ND<1.00	ND<1.00	ND<2.00	ND<5.00	3.80	ND<1.00	ND<1.00	ND<1.00	ND<5.00	ND<1.00	ND<1.00	ND<5.00	ND<1.00	ND<100	ND<153
	08/22/2014	97.79	19.98	77.81	34.93	ND<1.00	ND<1.00	ND<1.00	ND<2.00	ND<5.00	2.07	ND<1.00	ND<1.00	ND<1.00	ND<5.00	ND<1.00	ND<1.00	ND<5.00	ND<1.00	ND<100	ND<152
	05/26/2015	97.79	23.07	74.72	34.93	ND<0.1	ND<0.1	ND<0.1	ND<0.1	ND<0.4	ND<0.1	ND<0.1	ND<0.1	ND<0.1	-	-	ND<0.1	ND<4.0	ND<1.00	ND<20	ND<45
	08/20/2015	97.79	23.72	74.07	-	-	-	-	-	-	-	-	-	-	-	-	-	-	-	-	-
	10/21/2015	97.79	24.83	72.96	35.10	ND<0.1	ND<0.1	ND<0.1	ND<0.1	ND<0.4	1.5	ND<0.1	ND<0.1	ND<0.1	-	-	ND<0.1	ND<4	ND<0.1	ND<20	ND<45
	04/28/2016	97.79	22.14	75.65	35.20	ND<0.1	ND<0.1	ND<0.1	ND<0.1	ND<0.4	2.6	ND<0.1	ND<0.1	ND<0.1	-	-	0.2 J	ND<4	ND<0.1	ND<20	ND<45
MW-4	07/30/2015	91.56	19.25	72.31	32.11	ND<0.1	ND<0.1	ND<0.1	ND<0.1	ND<0.4	ND<0.1	ND<0.1	ND<0.1	ND<0.1	-	-	ND<0.1	ND<4	ND<0.1	ND<20	ND<45
	08/20/2015	91.56	19.70	71.86	-	-	-	-	-	-	-	-	-	-	-	-	-	-	-	-	-
	10/21/2015	91.56	21.20	70.36	32.05	ND<0.1	ND<0.1	ND<0.1	ND<0.1	ND<0.4	ND<0.1	ND<0.1	ND<0.1	ND<0.1	-	-	ND<0.1	ND<4	ND<0.1	ND<20	ND<45
	04/28/2016	91.56	17.42	74.14	32.04	ND<0.1	ND<0.1	ND<0.1	ND<0.1	ND<0.4	ND<0.1	ND<0.1	ND<0.1	ND<0.1	-	-	ND<0.1	ND<4	ND<0.1	ND<20	ND<45
MW-4D	07/30/2015	91.2	18.77	72.43	89.60	0.2 J	0.3 J	0.1 J	ND<0.1	0.6 J	2.9	ND<0.1	ND<0.1	ND<0.1	-	-	ND<0.1	ND<4	ND<0.1	ND<20	49 J
	08/20/2015	91.2	19.16	72.04	-	-	-	-	-	-	-	-	-	-	-	-	-	-	-	-	-
	10/21/2015	91.2	20.51	70.69	89.15	ND<0.1	ND<0.1	ND<0.1	ND<0.1	ND<0.4	5.7	ND<0.1	ND<0.1	ND<0.1	-	-	ND<0.1	ND<4	ND<0.1	ND<20	ND<45
	4/28/2016[1]	91.2	16.93	74.27	89.60	ND<0.1	ND<0.1	ND<0.1	ND<0.1	ND<0.4	6.5	ND<0.1	ND<0.1	ND<0.1	-	-	ND<0.1	ND<4	ND<0.1	ND<20	440
MW-5	07/30/2015	85.69	14.55	71.14	29.68	ND<0.1	ND<0.1	ND<0.1	ND<0.1	ND<0.4	ND<0.1	ND<0.1	ND<0.1	ND<0.1	-	-	ND<0.1	ND<4	ND<0.1	ND<20	ND<45
	08/20/2015	85.69	15.08	70.61	-	-	-	-	-	-	-	-	-	-	-	-	-	-	-	-	-
	10/21/2015	85.69	16.31	69.38	29.55	ND<0.1	ND<0.1	ND<0.1	ND<0.1	ND<0.4	ND<0.1	ND<0.1	ND<0.1	ND<0.1	-	-	ND<0.1	ND<4	ND<0.1	ND<20	ND<45
	04/28/2016	85.69	12.65	73.04	29.55	ND<0.1	ND<0.1	ND<0.1	ND<0.1	ND<0.4	ND<0.1	ND<0.1	ND<0.1	ND<0.1	-	-	ND<0.1	ND<4	ND<0.1	ND<20	ND<45

Table 1

HISTORICAL MONITORING WELL ANALYTICAL DATA SUMMARY

High's Store No. 130
4101 Norrisville Road
Madonna, MD

Monitoring Well	Date	Top of Casing (ft)	Depth to Water (ft)	GW Elevation (ft)	Depth to Bottom (Measured Depth) (ft)	Benzene (µg/L)	Toluene (µg/L)	Ethylbenzene (µg/L)	Total Xylenes (µg/L)	Total BTEX (µg/L)	MTBE (µg/L)	Naphthalene (µg/L)	Diisopropyl ether (µg/L)	Ethyl tert-butyl ether (µg/L)	Tert-amyl alcohol (µg/L)	Tert-Amyl Ethyl Ether (µg/L)	Tert-amyl methyl ether (µg/L)	Tert-Butyl Alcohol (µg/L)	Tetrachloroethene (µg/L)	TPH-GRO (µg/L)	TPH-DRO (µg/L)
GW Clean-up Standards*						**5.00**	**1,000**	**700**	**10,000**	**NA**	**20**	**0.65**	**NA**	**NA**	**NA**	**NA**	**NA**	**NA**	**5**	**47**	**47**
MW-5D	07/30/2015	85.95	14.90	71.05	84.45	ND<0.1	ND<0.1	ND<0.1	ND<0.1	ND<0.4	0.7	ND<0.1	ND<0.1	ND<0.1	-	-	ND<0.1	ND<4	ND<0.1	ND<20	ND<45
	08/20/2015	85.95	15.03	70.92	-	-	-	-	-	-	-	-	-	-	-	-	-	-	-	-	-
	10/21/2015	85.95	15.73	70.22	83.00	0.4 J	ND<0.1	0.8	0.2 J	1.4 J	1	0.2 J	ND<0.1	ND<0.1	-	-	ND<0.1	ND<4	ND<0.1	ND<20	ND<45
	04/28/2016	85.95	12.87	73.08	84.45	ND<0.1	ND<0.1	ND<0.1	ND<0.1	ND<0.4	1.6	ND<0.1	ND<0.1	ND<0.1	-	-	ND<0.1	ND<4	ND<0.1	ND<20	67 J
MW-6	07/30/2015	84.99	13.84	71.15	29.45	ND<0.1	ND<0.1	ND<0.1	ND<0.1	ND<0.4	19	ND<0.1	5.6	0.5	-	-	0.2 J	ND<4	ND<0.1	38 J	ND<45
	08/20/2015	84.99	14.34	70.65	-	-	-	-	-	-	-	-	-	-	-	-	-	-	-	-	-
	10/21/2015	84.99	15.49	69.50	29.40	ND<0.1	ND<0.1	ND<0.1	ND<0.1	ND<0.4	11	ND<0.1	7.2	0.7	-	-	ND<0.1	ND<4	ND<0.1	24 J	ND<45
	04/28/2016	84.99	11.90	73.09	28.95	ND<0.1	ND<0.1	ND<0.1	ND<0.1	ND<0.4	3.9	ND<0.1	5.3	0.5	-	-	ND<0.1	ND<4	ND<0.1	ND<20	ND<45
MW-6D	07/30/2015	85.4	14.19	71.21	75.30	ND<0.1	ND<0.1	ND<0.1	ND<0.1	ND<0.4	5.4	ND<0.1	ND<0.1	ND<0.1	-	-	0.2 J	ND<4	ND<0.1	ND<20	ND<45
	08/20/2015	85.4	14.39	71.01	-	-	-	-	-	-	-	-	-	-	-	-	-	-	-	-	-
	10/21/2015	85.4	15.11	70.29	75.20	0.3 J	ND<0.1	0.8	0.2 J	1.3 J	7.5	0.3 J	ND<0.1	ND<0.1	-	-	0.2 J	ND<4	ND<0.1	ND<20	110
	04/28/2016	85.4	12.20	73.20	75.30	0.2 J	ND<0.1	ND<0.1	ND<0.1	0.2 J	1.1	ND<0.1	0.1 J	ND<0.1	-	-	ND<0.1	ND<4	ND<0.1	ND<20	ND<45
TF-1	01/30/2009	-	DRY	-	-	-	-	-	-	-	-	-	-	-	-	-	-	-	-	-	-
	07/20/2009	-	DRY	-	-	-	-	-	-	-	-	-	-	-	-	-	-	-	-	-	-
	07/31/2010	-	DRY	-	-	-	-	-	-	-	-	-	-	-	-	-	-	-	-	-	-
	01/31/2011	-	DRY	-	-	-	-	-	-	-	-	-	-	-	-	-	-	-	-	-	-
	07/26/2011	-	DRY	-	-	-	-	-	-	-	-	-	-	-	-	-	-	-	-	-	-
	01/30/2012	-	12.06	-	12.60	-	-	-	-	-	-	-	-	-	-	-	-	-	-	-	-
	07/05/2012	-	DRY	-	12.72	-	-	-	-	-	-	-	-	-	-	-	-	-	-	-	-
	02/18/2013	-	DRY	-	12.40	-	-	-	-	-	-	-	-	-	-	-	-	-	-	-	-
	08/20/2013	-	DRY	-	12.40	-	-	-	-	-	-	-	-	-	-	-	-	-	-	-	-
	03/04/2014	-	DRY	-	12.48	-	-	-	-	-	-	-	-	-	-	-	-	-	-	-	-
	08/22/2014	-	DRY	-	12.48	-	-	-	-	-	-	-	-	-	-	-	-	-	-	-	-
	05/26/2015	-	DRY	-	12.48	-	-	-	-	-	-	-	-	-	-	-	-	-	-	-	-
	10/21/2015	-	DRY	-	-	-	-	-		-	-	-	-	-	-	-	-	-	-	-	-
	05/19/2016	-	DRY	-	12.5	-	-	-		-	-	-	-	-	-	-	-	-	-	-	-
TF-2	01/30/2009	-	DRY	-	-	-	-	-	-	-	-	-	-	-	-	-	-	-	-	-	-
	07/20/2009	-	DRY	-	-	-	-	-	-	-	-	-	-	-	-	-	-	-	-	-	-
	07/31/2010	-	DRY	-	-	-	-	-	-	-	-	-	-	-	-	-	-	-	-	-	-
	01/31/2011	-	DRY	-	-	-	-	-	-	-	-	-	-	-	-	-	-	-	-	-	-
	07/26/2011	-	DRY	-	-	-	-	-	-	-	-	-	-	-	-	-	-	-	-	-	-
	01/30/2012	-	DRY	-	11.90	-	-	-	-	-	-	-	-	-	-	-	-	-	-	-	-
	07/05/2012	-	DRY	-	12.10	-	-	-	-	-	-	-	-	-	-	-	-	-	-	-	-
	02/18/2013	-	DRY	-	12.07	-	-	-	-	-	-	-	-	-	-	-	-	-	-	-	-
	08/20/2013	-	DRY	-	12.07	-	-	-	-	-	-	-	-	-	-	-	-	-	-	-	-
	03/04/2014	-	11.95	-	12.06	-	-	-	-	-	-	-	-	-	-	-	-	-	-	-	-

Table 1

HISTORICAL MONITORING WELL ANALYTICAL DATA SUMMARY

High's Store No. 130
4101 Norrisville Road
Madonna, MD

Monitoring Well	Date	Top of Casing (ft)	Depth to Water (ft)	GW Elevation (ft)	Depth to Bottom (Measured Depth) (ft)	Benzene (µg/L)	Toluene (µg/L)	Ethylbenzene (µg/L)	Total Xylenes (µg/L)	Total BTEX (µg/L)	MTBE (µg/L)	Naphthalene (µg/L)	Diisopropyl ether (µg/L)	Ethyl tert-butyl ether (µg/L)	Tert-amyl alcohol (µg/L)	Tert-Amyl Ethyl Ether (µg/L)	Tert-amyl methyl ether (µg/L)	Tert-Butyl Alcohol (µg/L)	Tetrachloroethene (µg/L)	TPH-GRO (µg/L)	TPH-DRO (µg/L)
GW Clean-up Standards*						**5.00**	**1,000**	**700**	**10,000**	**NA**	**20**	**0.65**	**NA**	**NA**	**NA**	**NA**	**NA**	**NA**	**5**	**47**	**47**
TF-2 (cont.)	08/22/2014	-	12.01	-	12.04	-	-	-	-	-	-	-	-	-	-	-	-	-	-	-	-
	05/26/2015	-	DRY	-	12.04	-	-	-	-	-	-	-	-	-	-	-	-	-	-	-	-
	10/21/2015	-	DRY	-	-	-	-	-	-	-	-	-	-	-	-	-	-	-	-	-	-
	05/19/2016	-	DRY	-	12.10	-	-	-	-	-	-	-	-	-	-	-	-	-	-	-	-
TF-3	01/30/2012	-	12.24	-	12.80	-	-	-	-	-	-	-	-	-	-	-	-	-	-	-	-
	07/05/2012	-	DRY	-	13.00	-	-	-	-	-	-	-	-	-	-	-	-	-	-	-	-
	02/18/2013	-	DRY	-	12.80	-	-	-	-	-	-	-	-	-	-	-	-	-	-	-	-
	08/20/2013	-	DRY	-	12.80	-	-	-	-	-	-	-	-	-	-	-	-	-	-	-	-
	03/04/2014	-	12.75	-	12.79	-	-	-	-	-	-	-	-	-	-	-	-	-	-	-	-
	08/22/2014	-	12.72	-	12.85	-	-	-	-	-	-	-	-	-	-	-	-	-	-	-	-
	05/26/2015	-	DRY	-	12.77	-	-	-	-	-	-	-	-	-	-	-	-	-	-	-	-
	10/21/2015		DRY	-	-	-	-	-	-	-	-	-	-	-	-	-	-	-	-	-	-
	05/19/2016	-	DRY	-	12.9	-	-	-	-	-	-	-	-	-	-	-	-	-	-	-	-
TF-4	01/30/2012	-	12.43	-	12.60	-	-	-	-	-	-	-	-	-	-	-	-	-	-	-	-
	07/05/2012	-	DRY	-	12.89	-	-	-	-	-	-	-	-	-	-	-	-	-	-	-	-
	02/18/2013	-	12.02	-	-	-	-	-	-	-	-	-	-	-	-	-	-	-	-	-	-
	08/20/2013	-	12.03	-	-	-	-	-	-	-	-	-	-	-	-	-	-	-	-	-	-
	03/04/2014	-	13.03	-	13.38	-	-	-	-	-	-	-	-	-	-	-	-	-	-	-	-
	08/22/2014	-	13.12	-	13.35	-	-	-	-	-	-	-	-	-	-	-	-	-	-	-	-
	05/26/2015	-	12.87	-	13.35	-	-	-	-	-	-	-	-	-	-	-	-	-	-	-	-
	10/21/2015	-	DRY	-	-	-	-	-		-	-	-	-	-	-	-	-	-	-	-	-
	05/19/2016	-	DRY	-	13.3	-	-	-		-	-	-	-	-	-	-	-	-	-	-	-

Notes:
Please note that the top of casing for the DNR monitoring wells is not tied into the same elevations as the High's monitoring wells.
* GW Cleanup Standards are the Maryland Department of the Environment (MDE) Groundwater Clean-up Standards for Type I and II Aquifers, except for TPH-GRO and TPH-DRO, which are Residential Clean-up Standards for Groundwater.

(Date)[1] = On 4/28/2016 during GES' semi-annual groundwater sampling event technician recorded MW-4D's borehole had collapsed to approximately 15 feet below the top of land surface. GES notified the MDE & corrected by re-grouting on May 19, 2016.
ND<# = Non-detect less than the method detection limit of #
µg/L = Micrograms/Liter
MTBE = Methyl Tertiary Butyl Ether
TPH-DRO = Total petroleum hydrocarbons - diesel range organics
TPH-GRO = Total petroleum hydrocarbons - gasoline range organics
BTEX = Benzene, toluene, ethylbenzene, xylenes
- = No data available
J = Detected between the Method Detection Limit (MDL) and Reporting Limit (RL); therefore, the result is an estimated value.

Table 2

HISTORICAL POTABLE WELL ANALYTICAL DATA SUMMARY

High's Store No. 130
4101 Norrisville Road
Madonna, MD

Monitoring Well	Date	Benzene (µg/L)	Toluene (µg/L)	Ethylbenzene (µg/L)	Total Xylenes (µg/L)	Total BTEX (µg/L)	MTBE (µg/L)	Naphthalene (µg/L)	Diisopropyl ether (µg/L)	Ethyl tert-butyl ether (µg/L)	Tert-amyl methyl ether (µg/L)	Tert-Butyl Alcohol (µg/L)	Tetrachloroethene (µg/L)	Methylene Chloride (µg/L)	Tert-amyl alcohol (µg/L)	Tert-Amyl Ethyl Ether (µg/L)	m,p-Xylene (µg/L)	o-Xylenes (µg/L)	1,1,1,2-Tetrachloroethane	1,1,1-Trichloroethane	1,1,2,2-Tetrachloroethane	1,1,2-Trichloroethane	1,1-Dichloroethane	1,1-Dichloroethene	1,1-Dichloropropene	1,2,3-Trichlorobenzene	1,2,3-Trichloropropane	1,2,4-Trichlorobenzene
MDE GW Clean-up Standards*		**5**	**1,000**	**700**	**10,000**	**NL**	**20**	**NL**	**NL**	**NL**	**NL**	**NL**	**5**	**6**	**NL**	**NL**	**NL**	**NL**	**NL**	**200**	**0.053**	**5**	**90**	**7**	**NL**	**NL**	**NL**	**70**
4111 CHARBONNET	03/14/2008	ND<0.5	ND<0.5	ND<0.5	ND<1.5	ND<3.0	ND<0.5	ND<0.5	ND<0.5	ND<0.5	ND<0.5	ND<5	ND<0.5	ND<1	ND<5	NA	ND<1	ND<0.5	ND<0.5	ND<0.5	ND<0.5	ND<0.5	ND<0.5	ND<0.5	ND<0.5	ND<0.5	ND<0.5	ND<0.5
3921 GREENPEAK	04/18/2011*	ND<0.5	ND<0.5	ND<0.5	ND<1.5	ND<3	12.45	ND<0.5	NA	ND<0.5	ND<0.5	NA	0.57	ND<0.5	ND<2.5	ND<0.5	ND<1	ND<0.5	ND<0.5	ND<0.5	ND<0.5	ND<0.5	ND<0.5	ND<0.5	ND<0.5	ND<0.5	ND<0.5	ND<0.5
	05/17/2012	ND<0.5	ND<0.5	ND<0.5	ND<1	ND<2.5	10.9	NA	ND<0.5	ND<0.5	ND<0.5	ND<2.5	ND<0.5	ND<0.5	ND<2.5	ND<0.5	NA	NA	NA	ND<0.5	NA	ND<0.5	NA	ND<0.5	NA	NA	NA	ND<0.5
	06/25/2012	ND<0.5	ND<0.5	ND<0.5	ND<1	ND<2.5	14.2	ND<0.5	ND<0.5	ND<0.5	ND<0.5	ND<2.5	ND<0.5	ND<0.5	ND<2.5	ND<0.5	NA	NA	NA	ND<0.5	NA	ND<0.5	NA	ND<0.5	NA	NA	NA	ND<0.5
	09/24/2012	ND<0.5	ND<0.5	ND<0.5	ND<1	ND<2.5	8.02	ND<0.5	ND<0.5	ND<0.5	ND<0.5	ND<2.5	ND<0.5	ND<0.5	ND<2.5	ND<0.5	NA	NA	NA	ND<0.5	NA	ND<0.5	NA	ND<0.5	NA	NA	NA	ND<0.5
	12/12/2012	ND<0.5	ND<0.5	ND<0.5	ND<1	ND<2.5	12.6	ND<0.5	ND<0.5	ND<0.5	ND<0.5	ND<2.5	ND<0.5	ND<0.5	ND<2.5	ND<0.5	NA	NA	NA	ND<0.5	NA	ND<0.5	NA	ND<0.5	NA	NA	NA	ND<0.5
	02/18/2013	ND<0.5	ND<0.5	ND<0.5	ND<1	ND<2.5	18.2	ND<0.5	ND<0.5	ND<0.5	ND<0.5	ND<2.5	ND<0.5	ND<0.5	ND<2.5	ND<0.5	NA	NA	NA	ND<0.5	NA	ND<0.5	NA	ND<0.5	NA	NA	NA	ND<0.5
	05/07/2013	ND<0.5	ND<0.5	ND<0.5	ND<1	ND<2.5	12.9	ND<0.5	ND<0.5	ND<0.5	ND<0.5	ND<2.5	ND<0.5	ND<0.5	ND<2.5	ND<0.5	NA	NA	NA	ND<0.5	NA	ND<0.5	NA	ND<0.5	NA	NA	NA	ND<0.5
	08/20/2013	ND<0.5	ND<0.5	ND<0.5	ND<1	ND<2.5	12.6	ND<0.5	ND<0.5	ND<0.5	ND<0.5	ND<2.5	ND<0.5	ND<0.5	ND<2.5	ND<0.5	NA	NA	NA	ND<0.5	NA	ND<0.5	NA	ND<0.5	NA	NA	NA	ND<0.5
	11/11/2013	ND<0.5	ND<0.5	ND<0.5	ND<1	ND<2.5	12.6	ND<0.5	ND<0.5	ND<0.5	ND<0.5	ND<2.5	ND<0.5	ND<0.5	ND<2.5	ND<0.5	NA	NA	NA	ND<0.5	NA	ND<0.5	NA	ND<0.5	NA	NA	NA	ND<0.5
	03/11/2014	ND<0.5	ND<0.5	ND<0.5	ND<1	ND<2.5	16.4	ND<0.5	ND<0.5	ND<0.5	ND<0.5	ND<2.5	ND<0.5	ND<0.5	ND<2.5	ND<0.5	NA	NA	NA	ND<0.5	NA	ND<0.5	NA	ND<0.5	NA	NA	NA	ND<0.5
	05/15/2014	ND<0.5	ND<0.5	ND<0.5	ND<1	ND<2.5	19.4	ND<0.5	ND<0.5	ND<0.5	ND<0.5	ND<2.5	ND<0.5	ND<0.5	ND<2.5	ND<0.5	NA	NA	NA	ND<0.5	NA	ND<0.5	NA	ND<0.5	NA	NA	NA	ND<0.5
	06/20/2014	ND<0.5	ND<0.5	ND<0.5	ND<1	ND<2.5	17.7	ND<0.5	ND<0.5	ND<0.5	ND<0.5	ND<2.5	ND<0.5	ND<0.5	ND<2.5	ND<0.5	NA	NA	NA	ND<0.5	NA	ND<0.5	NA	ND<0.5	NA	NA	NA	ND<0.5
	08/22/2014	ND<0.5	ND<0.5	ND<0.5	ND<1	ND<2.5	20.8	ND<0.5	ND<0.5	ND<0.5	ND<0.5	ND<2.5	ND<0.5	ND<0.5	ND<2.5	ND<0.5	NA	NA	NA	ND<0.5	NA	ND<0.5	NA	ND<0.5	NA	NA	NA	ND<0.5
3921 GREENPEAK-INF	11/25/2014	ND<0.5	ND<0.5	ND<0.5	ND<1	ND<2.5	17.5	ND<0.5	ND<0.5	ND<0.5	ND<0.5	ND<2.5	ND<0.5	ND<0.5	ND<2.5	ND<0.5	NA	NA	NA	ND<0.5	NA	ND<0.5	NA	ND<0.5	NA	NA	NA	ND<0.5
	12/10/2014	ND<0.5	ND<0.5	ND<0.5	ND<1	ND<2.5	17.8	ND<0.5	ND<0.5	ND<0.5	ND<0.5	ND<2.5	ND<0.5	ND<0.5	ND<2.5	ND<0.5	NA	NA	NA	ND<0.5	NA	ND<0.5	NA	ND<0.5	NA	NA	NA	ND<0.5
	01/20/2015	ND<0.1	ND<0.1	ND<0.1	ND<0.1	ND<0.4	17	ND<0.2	ND<0.1	ND<0.1	ND<0.1	ND<2.5	0.1 J	ND<0.3	NA	NA	NA	NA	NA	ND<0.1	NA	ND<0.1	NA	ND<0.1	NA	NA	NA	ND<0.2
	04/17/2015	ND<0.1	ND<0.1	ND<0.1	ND<0.1	ND<0.4	21	ND<0.2	ND<0.1	ND<0.1	ND<0.1	ND<2.5	0.1 J	ND<0.3	NA	NA	NA	NA	NA	ND<0.1	NA	ND<0.1	NA	ND<0.1	NA	NA	NA	ND<0.2
	07/30/2015	ND<0.1	ND<0.1	ND<0.1	ND<0.1	ND<0.4	21	ND<0.2	ND<0.1	ND<0.1	ND<0.1	ND<2.5	0.2 J	ND<0.3	NA	NA	NA	NA	NA	ND<0.1	NA	ND<0.1	NA	ND<0.1	NA	NA	NA	ND<0.2
	10/21/2015	ND<0.1	ND<0.1	ND<0.1	ND<0.1	ND<0.4	23	ND<0.2	ND<0.1	ND<0.1	ND<0.1	ND<2.5	0.1 J	ND<0.3	NA	NA	NA	NA	NA	ND<0.1	NA	ND<0.1	NA	ND<0.1	NA	NA	NA	ND<0.2
	01/28/2016	ND<0.1	ND<0.1	ND<0.1	ND<0.1	ND<0.4	24	ND<0.2	ND<0.1	ND<0.1	ND<0.1	ND<2.5	0.1 J	ND<0.3	NA	NA	NA	NA	NA	ND<0.1	NA	ND<0.1	NA	ND<0.1	NA	NA	NA	ND<0.2
	04/28/2016	ND<0.1	ND<0.1	ND<0.1	NA	ND<0.6	24	ND<0.2	ND<0.1	ND<0.1	ND<0.1	ND<2.5	0.1 J	ND<0.3	NA	NA	ND<0.2	ND<0.1	ND<0.1	ND<0.1	ND<0.1	ND<0.1	ND<0.1	ND<0.1	ND<0.1	ND<0.2	ND<0.2	ND<0.2
3921 GREENPEAK-MID	11/25/2014	ND<0.5	ND<0.5	ND<0.5	ND<1	ND<2.5	ND<0.5	ND<0.5	ND<0.5	ND<0.5	ND<0.5	ND<2.5	ND<0.5	ND<0.5	ND<2.5	ND<0.5	NA	NA	NA	ND<0.5	NA	ND<0.5	NA	ND<0.5	NA	NA	NA	ND<0.5
	12/10/2014	ND<0.5	ND<0.5	ND<0.5	ND<1	ND<2.5	ND<0.5	ND<0.5	ND<0.5	ND<0.5	ND<0.5	ND<2.5	ND<0.5	ND<0.5	ND<2.5	ND<0.5	NA	NA	NA	ND<0.5	NA	ND<0.5	NA	ND<0.5	NA	NA	NA	ND<0.5
	01/20/2015	ND<0.1	ND<0.1	ND<0.1	ND<0.1	ND<0.4	ND<0.1	ND<0.2	ND<0.1	ND<0.1	ND<0.1	ND<2.5	ND<0.1	ND<0.3	NA	NA	NA	NA	NA	ND<0.1	NA	ND<0.1	NA	ND<0.1	NA	NA	NA	ND<0.2
	04/17/2015	ND<0.1	ND<0.1	ND<0.1	ND<0.1	ND<0.4	ND<0.1	ND<0.2	ND<0.1	ND<0.1	ND<0.1	ND<2.5	ND<0.1	ND<0.3	NA	NA	NA	NA	NA	ND<0.1	NA	ND<0.1	NA	ND<0.1	NA	NA	NA	ND<0.2
	07/30/2015	ND<0.1	ND<0.1	ND<0.1	ND<0.1	ND<0.4	ND<0.1	ND<0.2	ND<0.1	ND<0.1	ND<0.1	ND<2.5	ND<0.1	ND<0.3	NA	NA	NA	NA	NA	ND<0.1	NA	ND<0.1	NA	ND<0.1	NA	NA	NA	ND<0.2
	10/21/2015	ND<0.1	ND<0.1	ND<0.1	ND<0.1	ND<0.4	ND<0.1	ND<0.2	ND<0.1	ND<0.1	ND<0.1	ND<2.5	ND<0.1	ND<0.3	NA	NA	NA	NA	NA	ND<0.1	NA	ND<0.1	NA	ND<0.1	NA	NA	NA	ND<0.2
	01/28/2016	ND<0.1	ND<0.1	ND<0.1	ND<0.1	ND<0.4	ND<0.1	ND<0.2	ND<0.1	ND<0.1	ND<0.1	ND<2.5	ND<0.1	ND<0.3	NA	NA	NA	NA	NA	ND<0.1	NA	ND<0.1	NA	ND<0.1	NA	NA	NA	ND<0.2
	04/28/2016	ND<0.1	ND<0.1	ND<0.1	NA	ND<0.6	ND<0.1	ND<0.2	ND<0.1	ND<0.1	ND<0.1	ND<2.5	ND<0.1	ND<0.3	NA	NA	ND<0.2	ND<0.1	ND<0.1	ND<0.1	ND<0.1	ND<0.1	ND<0.1	ND<0.1	ND<0.1	ND<0.2	ND<0.2	ND<0.2
3921 GREENPEAK-EFF	11/25/2014	ND<0.5	ND<0.5	ND<0.5	ND<1	ND<2.5	ND<0.5	ND<0.5	ND<0.5	ND<0.5	ND<0.5	ND<2.5	ND<0.5	ND<0.5	ND<2.5	ND<0.5	NA	NA	NA	ND<0.5	NA	ND<0.5	NA	ND<0.5	NA	NA	NA	ND<0.5
	12/10/2014	ND<0.5	ND<0.5	ND<0.5	ND<1	ND<2.5	ND<0.5	ND<0.5	ND<0.5	ND<0.5	ND<0.5	ND<2.5	ND<0.5	ND<0.5	ND<2.5	ND<0.5	NA	NA	NA	ND<0.5	NA	ND<0.5	NA	ND<0.5	NA	NA	NA	ND<0.5
	01/20/2015	ND<0.1	ND<0.1	ND<0.1	ND<0.1	ND<0.4	ND<0.1	ND<0.2	ND<0.1	ND<0.1	ND<0.1	ND<2.5	ND<0.1	ND<0.3	NA	NA	NA	NA	NA	ND<0.1	NA	ND<0.1	NA	ND<0.1	NA	NA	NA	ND<0.2
	04/17/2015	ND<0.1	ND<0.1	ND<0.1	ND<0.1	ND<0.4	ND<0.1	ND<0.2	ND<0.1	ND<0.1	ND<0.1	ND<2.5	ND<0.1	ND<0.3	NA	NA	NA	NA	NA	ND<0.1	NA	ND<0.1	NA	ND<0.1	NA	NA	NA	ND<0.2
	07/30/2015	ND<0.1	ND<0.1	ND<0.1	ND<0.1	ND<0.4	ND<0.1	ND<0.2	ND<0.1	ND<0.1	ND<0.1	ND<2.5	ND<0.1	ND<0.3	NA	NA	NA	NA	NA	ND<0.1	NA	ND<0.1	NA	ND<0.1	NA	NA	NA	ND<0.2
	10/21/2015	ND<0.1	ND<0.1	ND<0.1	ND<0.1	ND<0.4	ND<0.1	ND<0.2	ND<0.1	ND<0.1	ND<0.1	ND<2.5	ND<0.1	ND<0.3	NA	NA	NA	NA	NA	ND<0.1	NA	ND<0.1	NA	ND<0.1	NA	NA	NA	ND<0.2
	01/28/2016	ND<0.1	ND<0.1	ND<0.1	ND<0.1	ND<0.4	ND<0.1	ND<0.2	ND<0.1	ND<0.1	ND<0.1	ND<2.5	ND<0.1	ND<0.3	NA	NA	NA	NA	NA	ND<0.1	NA	ND<0.1	NA	ND<0.1	NA	NA	NA	ND<0.2
	04/28/2016	ND<0.1	ND<0.1	ND<0.1	NA	ND<0.6	ND<0.1	ND<0.2	ND<0.1	ND<0.1	ND<0.1	ND<2.5	ND<0.1	ND<0.3	NA	NA	ND<0.2	ND<0.1	ND<0.1	ND<0.1	ND<0.1	ND<0.1	ND<0.1	ND<0.1	ND<0.1	ND<0.2	ND<0.2	ND<0.2
3922 GREENPEAK-INF	08/27/2008	ND<0.5	ND<0.5	ND<0.5	ND<1.5	ND<3.0	6.7	ND<0.5	ND<0.5	ND<0.5	ND<0.5	ND<2.5	NT	ND<0.5	ND<2.5	ND<0.5	NT	NT	NT	ND<0.5	NT	ND<0.5	NT	ND<0.5	NT	NT	NT	ND<0.5
	03/13/2009	ND<0.5	ND<0.5	ND<0.5	ND<1.5	ND<3.0	7.4	ND<0.5	ND<0.5	ND<0.5	ND<0.5	ND<2.5	NT	ND<0.5	ND<2.5	ND<0.5	NT	NT	NT	ND<0.5	NT	ND<0.5	NT	ND<0.5	NT	NT	NT	ND<0.5
	04/12/2011	ND<0.5	ND<0.5	ND<0.5	ND<1.5	ND<3.0	15	ND<0.5	ND<0.5	ND<0.5	ND<0.5	ND<2.5	NT	ND<0.5	ND<2.5	ND<0.5	ND<1	ND<0.5	NT	ND<0.5	NT	ND<0.5	NT	ND<0.5	NT	NT	NT	ND<0.5
	07/22/2011	ND<0.5	ND<0.5	ND<0.5	ND<1.5	ND<3.0	8.2	ND<0.5	ND<0.5	ND<0.5	ND<0.5	ND<2.5	NT	ND<0.5	ND<2.5	ND<0.5	NT	NT	NT	ND<0.5	NT	ND<0.5	NT	ND<0.5	NT	NT	NT	ND<0.5

Table 2

HISTORICAL POTABLE WELL ANALYTICAL DATA SUMMARY

High's Store No. 130
4101 Norrisville Road
Madonna, MD

Monitoring Well	Date	1,2,4-Trimethylbenzene	1,2-Dibromo-3-chloropropane	1,2-Dibromoethane	1,2-Dichlorobenzene	1,2-Dichloroethane	1,2-Dichloropropane	1,3,5-Trimethylbenzene	1,3-Dichlorobenzene	1,3-Dichloropropane	1,4-Dichlorobenzene	2,2-Dichloropropane	2-Chlorotoluene	4-Chlorotoluene	Bromobenzene	Bromochloromethane	Bromodichloromethane	Bromoform	Bromomethane	Carbon tetrachloride	Chlorobenzene	Chloroethane	Chloroform	Chloromethane	cis-1,2-Dichloroethene
MDE GW Clean-up Standards*		**NL**	**0.2**	**0.05**	**600**	**5**	**5**	**NL**	**1.8**	**NL**	**75**	**NL**	**NL**	**NL**	**NL**	**NL**	**80**	**80**	**0.85**	**5**	**100**	**3.6**	**80**	**19**	**70**
4111 CHARBONNET	03/14/2008	ND<0.5	ND<0.5	ND<0.5	ND<0.5	ND<0.5	ND<0.5	ND<0.5	ND<0.5	ND<0.5	ND<0.5	ND<0.5	ND<0.5	ND<0.5	ND<0.5	ND<0.5	ND<0.5	ND<0.5	ND<0.5	ND<0.5	ND<0.5	ND<0.5	ND<0.5	ND<0.5	ND<0.5
3921 GREENPEAK	04/18/2011*	ND<0.5	ND<0.5	ND<0.5	ND<0.5	ND<0.5	ND<0.5	ND<0.5	ND<0.5	ND<0.5	ND<0.5	ND<0.5	ND<0.5	ND<0.5	ND<0.5	ND<0.5	ND<0.5	ND<0.5	ND<0.5	ND<0.5	ND<0.5	ND<0.5	ND<0.5	ND<0.5	ND<0.5
	05/17/2012	NA	NA	NA	ND<0.5	ND<0.5	ND<0.5	NA	ND<0.5	NA	NA	NA	NA	NA	NA	NA	NA	NA	NA	ND<0.5	ND<0.5	NA	NA	NA	ND<0.5
	06/25/2012	NA	NA	NA	ND<0.5	ND<0.5	ND<0.5	NA	ND<0.5	NA	NA	NA	NA	NA	NA	NA	NA	NA	NA	ND<0.5	ND<0.5	NA	NA	NA	ND<0.5
	09/24/2012	NA	NA	NA	ND<0.5	ND<0.5	ND<0.5	NA	ND<0.5	NA	NA	NA	NA	NA	NA	NA	NA	NA	NA	ND<0.5	ND<0.5	NA	NA	NA	ND<0.5
	12/12/2012	NA	NA	NA	ND<0.5	ND<0.5	ND<0.5	NA	ND<0.5	NA	NA	NA	NA	NA	NA	NA	NA	NA	NA	ND<0.5	ND<0.5	NA	NA	NA	ND<0.5
	02/18/2013	NA	NA	NA	ND<0.5	ND<0.5	ND<0.5	NA	ND<0.5	NA	NA	NA	NA	NA	NA	NA	NA	NA	NA	ND<0.5	ND<0.5	NA	NA	NA	ND<0.5
	05/07/2013	NA	NA	NA	ND<0.5	ND<0.5	ND<0.5	NA	ND<0.5	NA	NA	NA	NA	NA	NA	NA	NA	NA	NA	ND<0.5	ND<0.5	NA	NA	NA	ND<0.5
	08/20/2013	NA	NA	NA	ND<0.5	ND<0.5 VH	ND<0.5	NA	ND<0.5	NA	NA	NA	NA	NA	NA	NA	NA	NA	NA	ND<0.5	ND<0.5	NA	NA	NA	ND<0.5
	11/11/2013	NA	NA	NA	ND<0.5	ND<0.5	ND<0.5	NA	ND<0.5	NA	NA	NA	NA	NA	NA	NA	NA	NA	NA	ND<0.5	ND<0.5	NA	NA	NA	ND<0.5
	03/11/2014	NA	NA	NA	ND<0.5	ND<0.5	ND<0.5	NA	ND<0.5	NA	NA	NA	NA	NA	NA	NA	NA	NA	NA	ND<0.5	ND<0.5	NA	NA	NA	ND<0.5
	05/15/2014	NA	NA	NA	ND<0.5	ND<0.5	ND<0.5	NA	ND<0.5	NA	NA	NA	NA	NA	NA	NA	NA	NA	NA	ND<0.5	ND<0.5	NA	NA	NA	ND<0.5
	06/20/2014	NA	NA	NA	ND<0.5	ND<0.5	ND<0.5	NA	ND<0.5	NA	NA	NA	NA	NA	NA	NA	NA	NA	NA	ND<0.5	ND<0.5	NA	NA	NA	ND<0.5
	08/22/2014	NA	NA	NA	ND<0.5	ND<0.5	ND<0.5	NA	ND<0.5	NA	NA	NA	NA	NA	NA	NA	NA	NA	NA	ND<0.5	ND<0.5	NA	NA	NA	ND<0.5
3921 GREENPEAK-INF	11/25/2014	NA	NA	NA	ND<0.5	ND<0.5	ND<0.5	NA	ND<0.5	NA	NA	NA	NA	NA	NA	NA	NA	NA	NA	ND<0.5	ND<0.5	NA	NA	NA	ND<0.5
	12/10/2014	NA	NA	NA	ND<0.5	ND<0.5	ND<0.5	NA	ND<0.5	NA	NA	NA	NA	NA	NA	NA	NA	NA	NA	ND<0.5	ND<0.5	NA	NA	NA	ND<0.5
	01/20/2015	NA	NA	NA	ND<0.1	ND<0.1	ND<0.1	NA	ND<0.1	NA	NA	NA	NA	NA	NA	NA	NA	NA	NA	ND<0.1	ND<0.1	NA	NA	NA	ND<0.1
	04/17/2015	NA	NA	NA	ND<0.1	ND<0.1	ND<0.1	NA	ND<0.1	NA	NA	NA	NA	NA	NA	NA	NA	NA	NA	ND<0.1	ND<0.1	NA	NA	NA	ND<0.1
	07/30/2015	NA	NA	NA	ND<0.1	ND<0.1	ND<0.1	NA	ND<0.1	NA	NA	NA	NA	NA	NA	NA	NA	NA	NA	ND<0.1	ND<0.1	NA	NA	NA	ND<0.1
	10/21/2015	NA	NA	NA	ND<0.1	ND<0.1	ND<0.1	NA	ND<0.1	NA	NA	NA	NA	NA	NA	NA	NA	NA	NA	ND<0.1	ND<0.1	NA	NA	NA	ND<0.1
	01/28/2016	NA	NA	NA	ND<0.1	ND<0.1	ND<0.1	NA	ND<0.1	NA	NA	NA	NA	NA	NA	NA	NA	NA	NA	ND<0.1	ND<0.1	NA	NA	NA	ND<0.1
	04/28/2016	ND<0.1	ND<0.4	ND<0.1	ND<0.1	ND<0.1	ND<0.1	ND<0.1	ND<0.1	ND<0.1	ND<0.1	ND<0.2	ND<0.1	ND<0.2	ND<0.1	ND<0.1	ND<0.1	ND<0.2	ND<0.1	ND<0.1	ND<0.1	ND<0.2	ND<0.1	ND<0.2	ND<0.1
3921 GREENPEAK-MID	11/25/2014	NA	NA	NA	ND<0.5	ND<0.5	ND<0.5	NA	ND<0.5	NA	NA	NA	NA	NA	NA	NA	NA	NA	NA	ND<0.5	ND<0.5	NA	NA	NA	ND<0.5
	12/10/2014	NA	NA	NA	ND<0.5	ND<0.5	ND<0.5	NA	ND<0.5	NA	NA	NA	NA	NA	NA	NA	NA	NA	NA	ND<0.5	ND<0.5	NA	NA	NA	ND<0.5
	01/20/2015	NA	NA	NA	ND<0.1	ND<0.1	ND<0.1	NA	ND<0.1	NA	NA	NA	NA	NA	NA	NA	NA	NA	NA	ND<0.1	ND<0.1	NA	NA	NA	ND<0.1
	04/17/2015	NA	NA	NA	ND<0.1	ND<0.1	ND<0.1	NA	ND<0.1	NA	NA	NA	NA	NA	NA	NA	NA	NA	NA	ND<0.1	ND<0.1	NA	NA	NA	ND<0.1
	07/30/2015	NA	NA	NA	ND<0.1	ND<0.1	ND<0.1	NA	ND<0.1	NA	NA	NA	NA	NA	NA	NA	NA	NA	NA	ND<0.1	ND<0.1	NA	NA	NA	ND<0.1
	10/21/2015	NA	NA	NA	ND<0.1	ND<0.1	ND<0.1	NA	ND<0.1	NA	NA	NA	NA	NA	NA	NA	NA	NA	NA	ND<0.1	ND<0.1	NA	NA	NA	ND<0.1
	01/28/2016	NA	NA	NA	ND<0.1	ND<0.1	ND<0.1	NA	ND<0.1	NA	NA	NA	NA	NA	NA	NA	NA	NA	NA	ND<0.1	ND<0.1	NA	NA	NA	ND<0.1
	04/28/2016	ND<0.1	ND<0.4	ND<0.1	ND<0.1	ND<0.1	ND<0.1	ND<0.1	ND<0.1	ND<0.1	ND<0.1	ND<0.2	ND<0.1	ND<0.2	ND<0.1	ND<0.1	ND<0.1	ND<0.2	ND<0.1	ND<0.1	ND<0.1	ND<0.2	ND<0.1	ND<0.2	ND<0.1
3921 GREENPEAK-EFF	11/25/2014	NA	NA	NA	ND<0.5	ND<0.5	ND<0.5	NA	ND<0.5	NA	NA	NA	NA	NA	NA	NA	NA	NA	NA	ND<0.5	ND<0.5	NA	NA	NA	ND<0.5
	12/10/2014	NA	NA	NA	ND<0.5	ND<0.5	ND<0.5	NA	ND<0.5	NA	NA	NA	NA	NA	NA	NA	NA	NA	NA	ND<0.5	ND<0.5	NA	NA	NA	ND<0.5
	01/20/2015	NA	NA	NA	ND<0.1	ND<0.1	ND<0.1	NA	ND<0.1	NA	NA	NA	NA	NA	NA	NA	NA	NA	NA	ND<0.1	ND<0.1	NA	NA	NA	ND<0.1
	04/17/2015	NA	NA	NA	ND<0.1	ND<0.1	ND<0.1	NA	ND<0.1	NA	NA	NA	NA	NA	NA	NA	NA	NA	NA	ND<0.1	ND<0.1	NA	NA	NA	ND<0.1
	07/30/2015	NA	NA	NA	ND<0.1	ND<0.1	ND<0.1	NA	ND<0.1	NA	NA	NA	NA	NA	NA	NA	NA	NA	NA	ND<0.1	ND<0.1	NA	NA	NA	ND<0.1
	10/21/2015	NA	NA	NA	ND<0.1	ND<0.1	ND<0.1	NA	ND<0.1	NA	NA	NA	NA	NA	NA	NA	NA	NA	NA	ND<0.1	ND<0.1	NA	NA	NA	ND<0.1
	01/28/2016	NA	NA	NA	ND<0.1	ND<0.1	ND<0.1	NA	ND<0.1	NA	NA	NA	NA	NA	NA	NA	NA	NA	NA	ND<0.1	ND<0.1	NA	NA	NA	ND<0.1
	04/28/2016	ND<0.1	ND<0.4	ND<0.1	ND<0.1	ND<0.1	ND<0.1	ND<0.1	ND<0.1	ND<0.1	ND<0.1	ND<0.2	ND<0.1	ND<0.2	ND<0.1	ND<0.1	ND<0.1	ND<0.2	ND<0.1	ND<0.1	ND<0.1	ND<0.2	ND<0.1	ND<0.2	ND<0.1
3922 GREENPEAK-INF	08/27/2008	NT	NT	NT	ND<0.5	ND<0.5	ND<0.5	NT	ND<0.5	NT	NT	NT	NT	NT	NT	NT	NT	NT	NT	ND<0.5	ND<0.5	NT	NT	NT	ND<0.5
	03/13/2009	NT	NT	NT	ND<0.5	ND<0.5	ND<0.5	NT	ND<0.5	NT	NT	NT	NT	NT	NT	NT	NT	NT	NT	ND<0.5	ND<0.5	NT	NT	NT	ND<0.5
	04/12/2011	NT	NT	NT	ND<0.5	ND<0.5	ND<0.5	NT	ND<0.5	NT	NT	NT	NT	NT	NT	NT	NT	NT	NT	ND<0.5	ND<0.5	NT	NT	NT	ND<0.5
	07/22/2011	NT	NT	NT	ND<0.5	ND<0.5	ND<0.5	NT	ND<0.5	NT	NT	NT	NT	NT	NT	NT	NT	NT	NT	ND<0.5	ND<0.5	NT	NT	NT	ND<0.5

Table 2

HISTORICAL POTABLE WELL ANALYTICAL DATA SUMMARY

High's Store No. 130
4101 Norrisville Road
Madonna, MD

Monitoring Well	Date	cis-1,3-Dichloropropene	Dibromomethane	Dibromochloromethane	Dichlorodifluoromethane	Ethyl Ether	Hexachlorobutadiene	Isopropylbenzene	Methylene bromide	n-Butylbenzene	n-Propylbenzene	p-Isopropyltoluene	sec-Butylbenzene	Styrene	tert-Butylbenzene	trans-1,2-Dichloroethene	trans-1,3-Dichloropropene	Trichloroethene	Trichlorofluoromethane	Vinyl Chloride
MDE GW Clean-up Standards*		**0.44**	**NL**	**80**	**NL**	**NL**	**0.86**	**66**	**NL**	**NL**	**NL**	**NL**	**NL**	**100**	**NL**	**100**	**0.44**	**5**	**NL**	**2**
4111 CHARBONNET	03/14/2008	ND<0.5	ND<0.5	ND<0.5	ND<0.5	NA	ND<0.5	ND<0.5	NA	ND<0.5	ND<0.5	ND<0.5	ND<0.5	ND<0.5	ND<0.5	ND<0.5	ND<0.5	ND<0.5	ND<0.5	ND<0.5
3921 GREENPEAK	04/18/2011*	ND<0.5	ND<0.5	ND<0.5	ND<0.5	NA	ND<0.5	ND<0.5	NA	ND<0.5	ND<0.5	ND<0.5	ND<0.5	ND<0.5	ND<0.5	ND<0.5	ND<0.5	ND<0.5	ND<0.5	ND<0.5
	05/17/2012	NA	NA	NA	NA	NA	NA	NA	NA	NA	NA	NA	NA	ND<0.5	NA	ND<0.5	NA	ND<0.5	NA	ND<0.5
	06/25/2012	NA	NA	NA	NA	NA	NA	NA	NA	NA	NA	NA	NA	ND<0.5	NA	ND<0.5	NA	ND<0.5	NA	ND<0.5
	09/24/2012	NA	NA	NA	NA	NA	NA	NA	NA	NA	NA	NA	NA	ND<0.5	NA	ND<0.5	NA	ND<0.5	NA	ND<0.5
	12/12/2012	NA	NA	NA	NA	NA	NA	NA	NA	NA	NA	NA	NA	ND<0.5	NA	ND<0.5	NA	ND<0.5	NA	ND<0.5
	02/18/2013	NA	NA	NA	NA	NA	NA	NA	NA	NA	NA	NA	NA	ND<0.5	NA	ND<0.5	NA	ND<0.5	NA	ND<0.5
	05/07/2013	NA	NA	NA	NA	NA	NA	NA	NA	NA	NA	NA	NA	ND<0.5	NA	ND<0.5	NA	ND<0.5	NA	ND<0.5
	08/20/2013	NA	NA	NA	NA	NA	NA	NA	NA	NA	NA	NA	NA	ND<0.5	NA	ND<0.5	NA	ND<0.5	NA	ND<0.5
	11/11/2013	NA	NA	NA	NA	NA	NA	NA	NA	NA	NA	NA	NA	ND<0.5	NA	ND<0.5	NA	ND<0.5	NA	ND<0.5
	03/11/2014	NA	NA	NA	NA	NA	NA	NA	NA	NA	NA	NA	NA	ND<0.5	NA	ND<0.5	NA	ND<0.5	NA	ND<0.5
	05/15/2014	NA	NA	NA	NA	NA	NA	NA	NA	NA	NA	NA	NA	ND<0.5	NA	ND<0.5	NA	ND<0.5	NA	ND<0.5
	06/20/2014	NA	NA	NA	NA	NA	NA	NA	NA	NA	NA	NA	NA	ND<0.5	NA	ND<0.5	NA	ND<0.5	NA	ND<0.5
	08/22/2014	NA	NA	NA	NA	NA	NA	NA	NA	NA	NA	NA	NA	ND<0.5	NA	ND<0.5	NA	ND<0.5	NA	ND<0.5
3921 GREENPEAK-INF	11/25/2014	NA	NA	NA	NA	NA	NA	NA	NA	NA	NA	NA	NA	ND<0.5	NA	ND<0.5	NA	ND<0.5	NA	ND<0.5
	12/10/2014	NA	NA	NA	NA	NA	NA	NA	NA	NA	NA	NA	NA	ND<0.5	NA	ND<0.5	NA	ND<0.5	NA	ND<0.5
	01/20/2015	NA	NA	NA	NA	NA	NA	NA	NA	NA	NA	NA	NA	ND<0.1	NA	ND<0.1	NA	ND<0.1	NA	ND<0.1
	04/17/2015	NA	NA	NA	NA	NA	NA	NA	NA	NA	NA	NA	NA	ND<0.1	NA	ND<0.1	NA	ND<0.1	NA	ND<0.1
	07/30/2015	NA	NA	NA	NA	NA	NA	NA	NA	NA	NA	NA	NA	ND<0.1	NA	ND<0.1	NA	ND<0.1	NA	ND<0.1
	10/21/2015	NA	NA	NA	NA	NA	NA	NA	NA	NA	NA	NA	NA	ND<0.1	NA	ND<0.1	NA	ND<0.1	NA	ND<0.1
	01/28/2016	NA	NA	NA	NA	NA	NA	NA	NA	NA	NA	NA	NA	ND<0.1	NA	ND<0.1	NA	ND<0.1	NA	ND<0.1
	04/28/2016	ND<0.1	ND<0.1	ND<0.1	ND<0.2	NA	NA	ND<0.1	ND<0.1	ND<0.2	ND<0.1	ND<0.1	ND<0.1	ND<0.1	ND<0.1	ND<0.1	ND<0.1	ND<0.1	ND<0.2	ND<0.1
3921 GREENPEAK-MID	11/25/2014	NA	NA	NA	NA	NA	NA	NA	NA	NA	NA	NA	NA	ND<0.5	NA	ND<0.5	NA	ND<0.5	NA	ND<0.5
	12/10/2014	NA	NA	NA	NA	NA	NA	NA	NA	NA	NA	NA	NA	ND<0.5	NA	ND<0.5	NA	ND<0.5	NA	ND<0.5
	01/20/2015	NA	NA	NA	NA	NA	NA	NA	NA	NA	NA	NA	NA	ND<0.1	NA	ND<0.1	NA	ND<0.1	NA	ND<0.1
	04/17/2015	NA	NA	NA	NA	NA	NA	NA	NA	NA	NA	NA	NA	ND<0.1	NA	ND<0.1	NA	ND<0.1	NA	ND<0.1
	07/30/2015	NA	NA	NA	NA	NA	NA	NA	NA	NA	NA	NA	NA	ND<0.1	NA	ND<0.1	NA	ND<0.1	NA	ND<0.1
	10/21/2015	NA	NA	NA	NA	NA	NA	NA	NA	NA	NA	NA	NA	ND<0.1	NA	ND<0.1	NA	ND<0.1	NA	ND<0.1
	01/28/2016	NA	NA	NA	NA	NA	NA	NA	NA	NA	NA	NA	NA	ND<0.1	NA	ND<0.1	NA	ND<0.1	NA	ND<0.1
	04/28/2016	ND<0.1	ND<0.1	ND<0.1	ND<0.2	NA	NA	ND<0.1	ND<0.1	ND<0.2	ND<0.1	ND<0.1	ND<0.1	ND<0.1	ND<0.1	ND<0.1	ND<0.1	ND<0.1	ND<0.2	ND<0.1
3921 GREENPEAK-EFF	11/25/2014	NA	NA	NA	NA	NA	NA	NA	NA	NA	NA	NA	NA	ND<0.5	NA	ND<0.5	NA	ND<0.5	NA	ND<0.5
	12/10/2014	NA	NA	NA	NA	NA	NA	NA	NA	NA	NA	NA	NA	ND<0.5	NA	ND<0.5	NA	ND<0.5	NA	ND<0.5
	01/20/2015	NA	NA	NA	NA	NA	NA	NA	NA	NA	NA	NA	NA	ND<0.1	NA	ND<0.1	NA	ND<0.1	NA	ND<0.1
	04/17/2015	NA	NA	NA	NA	NA	NA	NA	NA	NA	NA	NA	NA	ND<0.1	NA	ND<0.1	NA	ND<0.1	NA	ND<0.1
	07/30/2015	NA	NA	NA	NA	NA	NA	NA	NA	NA	NA	NA	NA	ND<0.1	NA	ND<0.1	NA	ND<0.1	NA	ND<0.1
	10/21/2015	NA	NA	NA	NA	NA	NA	NA	NA	NA	NA	NA	NA	ND<0.1	NA	ND<0.1	NA	ND<0.1	NA	ND<0.1
	01/28/2016	NA	NA	NA	NA	NA	NA	NA	NA	NA	NA	NA	NA	ND<0.1	NA	ND<0.1	NA	ND<0.1	NA	ND<0.1
	04/28/2016	ND<0.1	ND<0.1	ND<0.1	ND<0.2	NA	NA	ND<0.1	ND<0.1	ND<0.2	ND<0.1	ND<0.1	ND<0.1	ND<0.1	ND<0.1	ND<0.1	ND<0.1	ND<0.1	ND<0.2	ND<0.1
3922 GREENPEAK-INF	08/27/2008	NT	NT	NT	NT	NT	NT	NT	NT	NT	NT	NT	NT	ND<0.5	NT	NT	NT	NT	NT	NT
	03/13/2009	NT	NT	NT	NT	NT	NT	NT	NT	NT	NT	NT	NT	ND<0.5	NT	NT	NT	NT	NT	NT
	04/12/2011	NT	NT	NT	NT	NT	NT	NT	NT	NT	NT	NT	NT	ND<0.5	NT	NT	NT	NT	NT	NT
	07/22/2011	NT	NT	NT	NT	NT	NT	NT	NT	NT	NT	NT	NT	ND<0.5	NT	NT	NT	NT	NT	NT

Table 2

HISTORICAL POTABLE WELL ANALYTICAL DATA SUMMARY

High's Store No. 130
4101 Norrisville Road
Madonna, MD

Monitoring Well	Date	Benzene (µg/L)	Toluene (µg/L)	Ethylbenzene (µg/L)	Total Xylenes (µg/L)	Total BTEX (µg/L)	MTBE (µg/L)	Naphthalene (µg/L)	Diisopropyl ether (µg/L)	Ethyl tert-butyl ether (µg/L)	Tert-amyl methyl ether (µg/L)	Tert-Butyl Alcohol (µg/L)	Tetrachloroethene (µg/L)	Methylene Chloride (µg/L)	Tert-amyl alcohol (µg/L)	Tert-Amyl Ethyl Ether (µg/L)	m,p-Xylene (µg/L)	o-Xylenes (µg/L)	1,1,1,2-Tetrachloroethane	1,1,1-Trichloroethane	1,1,2,2-Tetrachloroethane	1,1,2-Trichloroethane	1,1-Dichloroethane	1,1-Dichloroethene	1,1-Dichloropropene	1,2,3-Trichlorobenzene	1,2,3-Trichloropropane	1,2,4-Trichlorobenzene
MDE GW Clean-up Standards*		**5**	**1,000**	**700**	**10,000**	**NL**	**20**	**NL**	**NL**	**NL**	**NL**	**NL**	**5**	**6**	**NL**	**NL**	**NL**	**NL**	**NL**	**200**	**0.053**	**5**	**90**	**7**	**NL**	**NL**	**NL**	**70**
3922 GREENPEAK-INF	12/06/2011	ND<0.5	ND<0.5	ND<0.5	ND<1.5	ND<3.0	5.6	ND<0.5	ND<0.5	ND<0.5	ND<0.5	ND<5	ND<0.5	ND<0.5	ND<5	ND<0.5	ND<1	ND<0.5	ND<0.5	ND<0.5	ND<0.5	ND<0.5	ND<0.5	ND<0.5	ND<0.5	ND<0.5	ND<0.5	ND<0.5
(cont.)	03/27/2012	ND<0.5	ND<0.5	ND<0.5	ND<1	ND<2.5	6.55	ND<0.5	ND<0.5	ND<0.5	ND<0.5	ND<2.5	ND<0.5	ND<0.5	ND<2.5	ND<0.5	NA	NA	NA	ND<0.5	NA	ND<0.5	NA	ND<0.5	NA	NA	NA	ND<0.5
	06/25/2012	ND<0.5	ND<0.5	ND<0.5	ND<1	ND<2.5	7.06	ND<0.5	ND<0.5	ND<0.5	ND<0.5	ND<2.5	ND<0.5	ND<0.5	ND<2.5	ND<0.5	NA	NA	NA	ND<0.5	NA	ND<0.5	NA	ND<0.5	NA	NA	NA	ND<0.5
	09/24/2012	ND<0.5	ND<0.5	ND<0.5	ND<1	ND<2.5	4.7	ND<0.5	ND<0.5	ND<0.5	ND<0.5	ND<2.5	ND<0.5	ND<0.5	ND<2.5	ND<0.5	NA	NA	NA	ND<0.5	NA	ND<0.5	NA	ND<0.5	NA	NA	NA	ND<0.5
	12/12/2012	ND<0.5	ND<0.5	ND<0.5	ND<1	ND<2.5	5.94	ND<0.5	ND<0.5	ND<0.5	ND<0.5	ND<2.5	ND<0.5	ND<0.5	ND<2.5	ND<0.5	NA	NA	NA	ND<0.5	NA	ND<0.5	NA	ND<0.5	NA	NA	NA	ND<0.5
	02/18/2013	ND<0.5	ND<0.5	ND<0.5	ND<1	ND<2.5	10.7	ND<0.5	ND<0.5	ND<0.5	ND<0.5	ND<2.5	ND<0.5	ND<0.5	ND<2.5	ND<0.5	NA	NA	NA	ND<0.5	NA	ND<0.5	NA	ND<0.5	NA	NA	NA	ND<0.5
	05/17/2013	ND<0.5	ND<0.5	ND<0.5	ND<1	ND<2.5	6.66	ND<0.5	ND<0.5	ND<0.5	ND<0.5	ND<2.5	ND<0.5	ND<0.5	ND<2.5	ND<0.5	NA	NA	NA	ND<0.5	NA	ND<0.5	NA	ND<0.5	NA	NA	NA	ND<0.5
	08/20/2013	ND<0.5	ND<0.5	ND<0.5	ND<1	ND<2.5	7.83	ND<0.5	ND<0.5	ND<0.5	ND<0.5	ND<2.5	ND<0.5	ND<0.5	ND<2.5	ND<0.5	NA	NA	NA	ND<0.5	NA	ND<0.5	NA	ND<0.5	NA	NA	NA	ND<0.5
	11/11/2013	ND<0.5	ND<0.5	ND<0.5	ND<1	ND<2.5	7.16	ND<0.5	ND<0.5	ND<0.5	ND<0.5	ND<2.5	ND<0.5	ND<0.5	ND<2.5	ND<0.5	NA	NA	NA	ND<0.5	NA	ND<0.5	NA	ND<0.5	NA	NA	NA	ND<0.5
	03/04/2014	ND<0.5	ND<0.5	ND<0.5	ND<1	ND<2.5	6.51	ND<0.5	ND<0.5	ND<0.5	ND<0.5	ND<2.5	ND<0.5	ND<0.5	ND<2.5	ND<0.5	NA	NA	NA	ND<0.5	NA	ND<0.5	NA	ND<0.5	NA	NA	NA	ND<0.5
	05/15/2014	ND<0.5	ND<0.5	ND<0.5	ND<1	ND<2.5	9.24	ND<0.5	ND<0.5	ND<0.5	ND<0.5	ND<2.5	ND<0.5	ND<0.5	ND<2.5	ND<0.5	NA	NA	NA	ND<0.5	NA	ND<0.5	NA	ND<0.5	NA	NA	NA	ND<0.5
	06/13/2014	ND<0.5	ND<0.5	ND<0.5	ND<1	ND<2.5	7.93	ND<0.5	ND<0.5	ND<0.5	ND<0.5	ND<2.5	ND<0.5	ND<0.5	ND<2.5	ND<0.5	NA	NA	NA	ND<0.5	NA	ND<0.5	NA	ND<0.5	NA	NA	NA	ND<0.5
	09/18/2014	ND<0.5	ND<0.5	ND<0.5	ND<1	ND<2.5	7.43	ND<0.5	ND<0.5	ND<0.5	ND<0.5	ND<2.5	ND<0.5	ND<0.5	ND<2.5	ND<0.5	NA	NA	NA	ND<0.5	NA	ND<0.5	NA	ND<0.5	NA	NA	NA	ND<0.5
	11/25/2014	ND<0.5	ND<0.5	ND<0.5	ND<1	ND<2.5	6.64	ND<0.5	ND<0.5	ND<0.5	ND<0.5	ND<2.5	ND<0.5	ND<0.5	ND<2.5	ND<0.5	NA	NA	NA	ND<0.5	NA	ND<0.5	NA	ND<0.5	NA	NA	NA	ND<0.5
	02/19/2015	ND<0.1	0.2 J	ND<0.1	ND<0.1	0.2 J	8.3	ND<0.2	ND<0.1	ND<0.1	ND<0.1	ND<2.5	ND<0.1	ND<0.3	NA	NA	NA	NA	NA	ND<0.1	NA	ND<0.1	NA	ND<0.1	NA	NA	NA	ND<0.2
	05/26/2015	ND<0.1	ND<0.1	ND<0.1	ND<0.1	ND<0.4	8.5	ND<0.2	ND<0.1	ND<0.1	ND<0.1	ND<2.5	ND<0.1	ND<0.3	NA	NA	NA	NA	NA	ND<0.1	NA	ND<0.1	NA	ND<0.1	NA	NA	NA	ND<0.2
	07/30/2015	ND<0.1	ND<0.1	ND<0.1	ND<0.1	ND<0.4	7.7	ND<0.2	ND<0.1	ND<0.1	ND<0.1	ND<2.5	ND<0.1	ND<0.3	NA	NA	NA	NA	NA	ND<0.1	NA	ND<0.1	NA	ND<0.1	NA	NA	NA	ND<0.2
	11/19/2015	ND<0.1	ND<0.1	ND<0.1	ND<0.1	ND<0.4	7.1	ND<0.2	ND<0.1	ND<0.1	ND<0.1	ND<2.5	ND<0.1	ND<0.3	NA	NA	NA	NA	NA	ND<0.1	NA	ND<0.1	NA	ND<0.1	NA	NA	NA	ND<0.2
	01/28/2016	ND<0.1	ND<0.1	ND<0.1	ND<0.1	ND<0.4	8.7	ND<0.2	ND<0.1	ND<0.1	ND<0.1	ND<2.5	ND<0.1	ND<0.3	NA	NA	NA	NA	NA	ND<0.1	NA	ND<0.1	NA	ND<0.1	NA	NA	NA	ND<0.2
	04/28/2016	ND<0.1	ND<0.1	ND<0.1	NA	ND<0.6	7.9	ND<0.2	ND<0.1	ND<0.1	ND<0.1	ND<2.5	ND<0.1	ND<0.3	NA	NA	ND<0.2	ND<0.1	ND<0.1	ND<0.1	ND<0.1	ND<0.1	ND<0.1	ND<0.1	ND<0.1	ND<0.2	ND<0.2	ND<0.2
3923 GREENPEAK	04/18/2011*	ND<0.5	ND<0.5	ND<0.5	ND<1.5	ND<3.0	0.57	ND<0.5	NT	ND<0.5	ND<0.5	NT	ND<0.5	ND<0.5	NT	NT	NT	NT	NT	NT	NT	NT	NT	NT	NT	NT	NT	NT
3924 GREENPEAK	04/14/2011*	ND<0.5	ND<0.5	ND<0.5	ND<1.5	ND<3.0	0.59	ND<0.5	NT	ND<0.5	ND<0.5	NT	ND<0.5	ND<0.5	NT	NT	NT	NT	NT	NT	NT	NT	NT	NT	NT	NT	NT	NT
3908 MADONNA	08/27/2008	ND<0.5	ND<0.5	ND<0.5	ND<1.5	ND<3.0	ND<0.5	ND<0.5	ND<0.5	ND<0.5	ND<0.5	ND<5	NT	NT	ND<5	NT	ND<2	ND<3	NT	NT	NT	NT	NT	NT	NT	NT	NT	NT
	04/12/2011	ND<0.5	ND<0.5	ND<0.5	ND<1.5	ND<3.0	ND<0.2	ND<0.5	ND<0.5	ND<0.5	ND<0.5	ND<5	ND<0.5	ND<0.5	ND<5	ND<0.5	ND<1	ND<0.5	ND<0.5	ND<0.5	ND<0.5	ND<0.5	ND<0.5	ND<0.5	ND<0.5	ND<0.5	ND<0.5	ND<0.5
	03/27/2012	ND<0.5	ND<0.5	ND<0.5	ND<1	ND<2.5	ND<0.5	ND<0.5	ND<0.5	ND<0.5	ND<0.5	ND<2.5	ND<0.5	ND<0.5	ND<2.5	ND<0.5	NA	NA	NA	ND<0.5	NA	ND<0.5	NA	ND<0.5	NA	NA	NA	ND<0.5
	02/18/2013	ND<0.5	ND<0.5	ND<0.5	ND<1	ND<2.5	ND<0.5	ND<0.5	ND<0.5	ND<0.5	ND<0.5	ND<2.5	ND<0.5	ND<0.5	ND<2.5	ND<0.5	NA	NA	NA	ND<0.5	NA	ND<0.5	NA	ND<0.5	NA	NA	NA	ND<0.5
	10/30/2014	ND<0.5	ND<0.5	ND<0.5	ND<1	ND<2.5	ND<0.5	ND<0.5	ND<0.5	ND<0.5	ND<0.5	ND<2.5	ND<0.5	13.4	ND<2.5	ND<0.5	NA	NA	NA	ND<0.5	NA	ND<0.5	NA	ND<0.5	NA	NA	NA	ND<0.5 2e
	02/19/2015	ND<0.1	ND<0.1	ND<0.1	ND<0.1	ND<0.4	ND<0.1	ND<0.2	ND<0.1	ND<0.1	ND<0.1	ND<2.5	ND<0.1	ND<0.3	NA	NA	NA	NA	NA	ND<0.1	NA	ND<0.1	NA	ND<0.1	NA	NA	NA	ND<0.2
	02/15/2016	ND<0.1	ND<0.1	ND<0.1	NA	ND<0.6	ND<0.1	ND<0.2	ND<0.1	ND<0.1	ND<0.1	ND<2.5	ND<0.1	ND<0.3	NA	NA	ND<0.2	ND<0.1	ND<0.1	ND<0.1	ND<0.1	ND<0.1	ND<0.1	ND<0.1	ND<0.1	ND<0.2	ND<0.2	ND<0.2
3911 MADONNA	08/27/2008	ND<0.5	ND<0.5	ND<0.5	ND<1.5	ND<3.0	ND<0.5	ND<0.5	ND<0.5	ND<0.5	ND<0.5	ND<5	ND<0.5	ND<3	ND<5	ND<0.5	ND<1	ND<0.5	ND<0.5	ND<0.5	ND<0.5	ND<0.5	ND<0.5	ND<0.5	ND<0.5	ND<0.5	ND<0.5	ND<0.5
3914 MADONNA-INF	04/29/2008*	ND<0.5	ND<0.5	ND<0.5	ND<1.5	ND<3.0	41	ND<0.5	NA	ND<0.5	ND<0.5	NA	ND<0.5	ND<0.5	NT	NT	NT	NT	NT	NT	NT	NT	NT	NT	NT	NT	NT	NT
	06/06/2008*	ND<0.5	ND<0.5	ND<0.5	ND<1.5	ND<3.0	58.1	ND<0.5	NA	ND<0.5	ND<0.5	NA	ND<0.5	ND<0.5	NT	NT	NT	NT	NT	NT	NT	NT	NT	NT	NT	NT	NT	NT
	08/27/2008	NT	NT	NT	NT	NT	57	NT	NT	NT	NT	NT	NT	NT	NT	NT	NT	NT	NT	NT	NT	NT	NT	NT	NT	NT	NT	NT
	09/11/2008	ND<0.5	ND<0.5	ND<0.5	ND<1.5	ND<3.0	70	ND<0.5	ND<0.5	ND<0.5	ND<0.5	ND<2.5	NT	ND<0.5	ND<2.5	ND<0.5	NT	NT	NT	ND<0.5	NT	ND<0.5	NT	ND<0.5	NT	NT	NT	ND<0.5
	10/28/2008	ND<0.5	ND<0.5	ND<0.5	ND<1.5	ND<3.0	46	ND<0.5	ND<0.5	ND<0.5	ND<0.5	ND<2.5	NT	ND<0.5	ND<2.5	ND<0.5	NT	NT	NT	ND<0.5	NT	ND<0.5	NT	ND<0.5	NT	NT	NT	ND<0.5
	11/25/2008	ND<0.5	ND<0.5	ND<0.5	ND<1.5	ND<3.0	66	ND<0.5	ND<0.5	ND<0.5	ND<0.5	ND<2.5	NT	ND<0.5	ND<2.5	ND<0.5	NT	NT	NT	ND<0.5	NT	ND<0.5	NT	ND<0.5	NT	NT	NT	ND<0.5
	12/28/2008	NT	NT	NT	NT	NT	46	NT	NT	NT	NT	NT	NT	NT	NT	NT	NT	NT	NT	NT	NT	NT	NT	NT	NT	NT	NT	NT
	12/30/2008	ND<0.5	ND<0.5	ND<0.5	ND<1.5	ND<3.0	40	ND<0.5	ND<0.5	ND<0.5	ND<0.5	ND<2.5	NT	ND<0.5	ND<2.5	ND<0.5	NT	NT	NT	ND<0.5	NT	ND<0.5	NT	ND<0.5	NT	NT	NT	ND<0.5
	03/13/2009	ND<0.5	ND<0.5	ND<0.5	ND<1.5	ND<3.0	47	ND<0.5	ND<0.5	ND<0.5	ND<0.5	ND<2.5	NT	ND<0.5	ND<2.5	ND<0.5	NT	NT	NT	ND<0.5	NT	ND<0.5	NT	ND<0.5	NT	NT	NT	ND<0.5
	06/25/2009	ND<0.5	ND<0.5	ND<0.5	ND<1.5	ND<3.0	34	ND<0.5	ND<0.5	ND<0.5	ND<0.5	ND<2.5	NT	ND<0.5	ND<2.5	ND<0.5	NT	NT	NT	ND<0.5	NT	ND<0.5	NT	ND<0.5	NT	NT	NT	ND<0.5
	08/10/2009	ND<0.5	ND<0.5	ND<0.5	ND<1.5	ND<3.0	40	ND<0.5	ND<0.5	ND<0.5	ND<0.5	ND<2.5	NT	ND<0.5	ND<2.5	ND<0.5	NT	NT	NT	ND<0.5	NT	ND<0.5	NT	ND<0.5	NT	NT	NT	ND<0.5
	11/02/2009	ND<0.5	ND<0.5	ND<0.5	ND<1.5	ND<3.0	35	ND<0.5	ND<0.5	ND<0.5	ND<0.5	ND<2.5	NT	ND<0.5	ND<2.5	ND<0.5	NT	NT	NT	ND<0.5	NT	ND<0.5	NT	ND<0.5	NT	NT	NT	ND<0.5
	02/22/2010	NT	NT	NT	NT	NT	3.4	NT	NT	NT	NT	NT	NT	NT	NT	NT	NT	NT	NT	NT	NT	NT	NT	NT	NT	NT	NT	NT
	07/28/2010	ND<0.5	ND<0.5	ND<0.5	ND<1.5	ND<3.0	72	ND<0.5	ND<0.5	ND<0.5	ND	ND	NT	ND<0.5	ND<2.5	ND<0.5	NT	NT	NT	ND<0.5	NT	ND<0.5	NT	ND<0.5	NT	NT	NT	ND<0.5
	01/07/2011	ND<0.5	ND<0.5	ND<0.5	ND<1.5	ND<3.0	36.5	ND<0.5	ND<0.5	ND<0.5	ND	ND	NT	ND<0.5	ND<2.5	ND<0.5	NT	NT	NT	ND<0.5	NT	ND<0.5	NT	ND<0.5	NT	NT	NT	ND<0.5

Table 2

HISTORICAL POTABLE WELL ANALYTICAL DATA SUMMARY

High's Store No. 130
4101 Norrisville Road
Madonna, MD

Monitoring Well	Date	1,2,4-Trimethylbenzene	1,2-Dibromo-3-chloropropane	1,2-Dibromoethane	1,2-Dichlorobenzene	1,2-Dichloroethane	1,2-Dichloropropane	1,3,5-Trimethylbenzene	1,3-Dichlorobenzene	1,3-Dichloropropane	1,4-Dichlorobenzene	2,2-Dichloropropane	2-Chlorotoluene	4-Chlorotoluene	Bromobenzene	Bromochloromethane	Bromodichloromethane	Bromoform	Bromomethane	Carbon tetrachloride	Chlorobenzene	Chloroethane	Chloroform	Chloromethane	cis-1,2-Dichloroethene
MDE GW Clean-up Standards*		**NL**	**0.2**	**0.05**	**600**	**5**	**5**	**NL**	**1.8**	**NL**	**75**	**NL**	**NL**	**NL**	**NL**	**NL**	**80**	**80**	**0.85**	**5**	**100**	**3.6**	**80**	**19**	**70**
3922 GREENPEAK-INF (cont.)	12/06/2011	ND<0.5	ND<0.5	ND<0.5	ND<0.5	ND<0.5	ND<0.5	ND<0.5	ND<0.5	ND<0.5	ND<0.5	ND<0.5	ND<0.5	ND<0.5	ND<0.5	ND<0.5	ND<0.5	ND<0.5	ND<0.5	ND<0.5	ND<0.5	ND<0.5	ND<0.5	ND<0.5	ND<0.5
	03/27/2012	NA	NA	NA	ND<0.5	ND<0.5	ND<0.5	NA	ND<0.5	NA	NA	NA	NA	NA	NA	NA	NA	NA	NA	ND<0.5	ND<0.5	NA	NA	NA	ND<0.5
	06/25/2012	NA	NA	NA	ND<0.5	ND<0.5	ND<0.5	NA	ND<0.5	NA	NA	NA	NA	NA	NA	NA	NA	NA	NA	ND<0.5	ND<0.5	NA	NA	NA	ND<0.5
	09/24/2012	NA	NA	NA	ND<0.5	ND<0.5	ND<0.5	NA	ND<0.5	NA	NA	NA	NA	NA	NA	NA	NA	NA	NA	ND<0.5	ND<0.5	NA	NA	NA	ND<0.5
	12/12/2012	NA	NA	NA	ND<0.5	ND<0.5	ND<0.5	NA	ND<0.5	NA	NA	NA	NA	NA	NA	NA	NA	NA	NA	ND<0.5	ND<0.5	NA	NA	NA	ND<0.5
	02/18/2013	NA	NA	NA	ND<0.5	ND<0.5	ND<0.5	NA	ND<0.5	NA	NA	NA	NA	NA	NA	NA	NA	NA	NA	ND<0.5	ND<0.5	NA	NA	NA	ND<0.5
	05/17/2013	NA	NA	NA	ND<0.5	ND<0.5	ND<0.5	NA	ND<0.5	NA	NA	NA	NA	NA	NA	NA	NA	NA	NA	ND<0.5	ND<0.5	NA	NA	NA	ND<0.5
	08/20/2013	NA	NA	NA	ND<0.5	ND<0.5 VH	ND<0.5	NA	ND<0.5	NA	NA	NA	NA	NA	NA	NA	NA	NA	NA	ND<0.5	ND<0.5	NA	NA	NA	ND<0.5
	11/11/2013	NA	NA	NA	ND<0.5	ND<0.5	ND<0.5	NA	ND<0.5	NA	NA	NA	NA	NA	NA	NA	NA	NA	NA	ND<0.5	ND<0.5	NA	NA	NA	ND<0.5
	03/04/2014	NA	NA	NA	ND<0.5	ND<0.5	ND<0.5	NA	ND<0.5	NA	NA	NA	NA	NA	NA	NA	NA	NA	NA	ND<0.5	ND<0.5	NA	NA	NA	ND<0.5
	05/15/2014	NA	NA	NA	ND<0.5	ND<0.5	ND<0.5	NA	ND<0.5	NA	NA	NA	NA	NA	NA	NA	NA	NA	NA	ND<0.5	ND<0.5	NA	NA	NA	ND<0.5
	06/13/2014	NA	NA	NA	ND<0.5	ND<0.5	ND<0.5	NA	ND<0.5	NA	NA	NA	NA	NA	NA	NA	NA	NA	NA	ND<0.5	ND<0.5	NA	NA	NA	ND<0.5
	09/18/2014	NA	NA	NA	ND<0.5	ND<0.5	ND<0.5	NA	ND<0.5	NA	NA	NA	NA	NA	NA	NA	NA	NA	NA	ND<0.5	ND<0.5	NA	NA	NA	ND<0.5
	11/25/2014	NA	NA	NA	ND<0.5	ND<0.5	ND<0.5	NA	ND<0.5	NA	NA	NA	NA	NA	NA	NA	NA	NA	NA	ND<0.5	ND<0.5	NA	NA	NA	ND<0.5
	02/19/2015	NA	NA	NA	ND<0.1	ND<0.1	ND<0.1	NA	ND<0.1	NA	NA	NA	NA	NA	NA	NA	NA	NA	NA	ND<0.1	ND<0.1	NA	NA	NA	ND<0.1
	05/26/2015	NA	NA	NA	ND<0.1	ND<0.1	ND<0.1	NA	ND<0.1	NA	NA	NA	NA	NA	NA	NA	NA	NA	NA	ND<0.1	ND<0.1	NA	NA	NA	ND<0.1
	07/30/2015	NA	NA	NA	ND<0.1	ND<0.1	ND<0.1	NA	ND<0.1	NA	NA	NA	NA	NA	NA	NA	NA	NA	NA	ND<0.1	ND<0.1	NA	NA	NA	ND<0.1
	11/19/2015	NA	NA	NA	ND<0.1	ND<0.1	ND<0.1	NA	ND<0.1	NA	NA	NA	NA	NA	NA	NA	NA	NA	NA	ND<0.1	ND<0.1	NA	NA	NA	ND<0.1
	01/28/2016	NA	NA	NA	ND<0.1	ND<0.1	ND<0.1	NA	ND<0.1	NA	NA	NA	NA	NA	NA	NA	NA	NA	NA	ND<0.1	ND<0.1	NA	NA	NA	ND<0.1
	04/28/2016	ND<0.1	ND<0.4	ND<0.1	ND<0.1	ND<0.1	ND<0.1	ND<0.1	ND<0.1	ND<0.1	ND<0.1	ND<0.2	ND<0.1	ND<0.2	ND<0.1	ND<0.1	ND<0.1	ND<0.2	ND<0.1	ND<0.1	ND<0.1	ND<0.2	ND<0.1	ND<0.2	ND<0.1
3923 GREENPEAK	04/18/2011*	NT	NT	NT	NT	NT	NT	NT	NT	NT	NT	NT	NT	NT	NT	NT	NT	NT	NT	NT	NT	NT	NT	NT	NT
3924 GREENPEAK	04/14/2011*	NT	NT	NT	NT	NT	NT	NT	NT	NT	NT	NT	NT	NT	NT	NT	NT	NT	NT	NT	NT	NT	NT	NT	NT
3908 MADONNA	08/27/2008	NT	NT	NT	NT	NT	NT	NT	NT	NT	NT	NT	NT	NT	NT	NT	NT	NT	NT	NT	NT	NT	NT	NT	NT
	04/12/2011	ND<0.5	ND<0.5	ND<0.5	ND<0.5	ND<0.5	ND<0.5	ND<0.5	ND<0.5	ND<0.5	ND<0.5	ND<0.5	ND<0.5	ND<0.5	ND<0.5	ND<0.5	ND<0.5	ND<0.5	ND<0.5	ND<0.5	ND<0.5	ND<0.5	ND<0.5	ND<0.5	ND<0.5
	03/27/2012	NA	NA	NA	ND<0.5	ND<0.5	ND<0.5	NA	ND<0.5	NA	NA	NA	NA	NA	NA	NA	NA	NA	NA	ND<0.5	ND<0.5	NA	NA	NA	ND<0.5
	02/18/2013	NA	NA	NA	ND<0.5	ND<0.5	ND<0.5	NA	ND<0.5	NA	NA	NA	NA	NA	NA	NA	NA	NA	NA	ND<0.5	ND<0.5	NA	NA	NA	ND<0.5
	10/30/2014	NA	NA	NA	ND<0.5	ND<0.5	ND<0.5	NA	ND<0.5 2e	NA	NA	NA	NA	NA	NA	NA	NA	NA	NA	ND<0.5	ND<0.5	NA	NA	NA	ND<0.5
	02/19/2015	NA	NA	NA	ND<0.1	ND<0.1	ND<0.1	NA	ND<0.1	NA	NA	NA	NA	NA	NA	NA	NA	NA	NA	ND<0.1	ND<0.1	NA	NA	NA	ND<0.1
	02/15/2016	ND<0.1	ND<0.4	ND<0.1	ND<0.1	ND<0.1	ND<0.1	ND<0.1	ND<0.1	ND<0.1	ND<0.1	ND<0.2	ND<0.1	ND<0.2	ND<0.1	ND<0.1	ND<0.1	ND<0.2	ND<0.1	ND<0.1	ND<0.1	ND<0.2	ND<0.1	ND<0.2	ND<0.1
3911 MADONNA	08/27/2008	ND<0.5	ND<0.5	ND<0.5	ND<0.5	ND<0.5	ND<0.5	ND<0.5	ND<0.5	ND<0.5	ND<0.5	ND<0.5	ND<0.5	ND<0.5	ND<0.5	ND<0.5	ND<0.5	ND<0.5	ND<0.5	ND<0.5	ND<0.5	ND<0.5	ND<0.5	ND<0.5	ND<0.5
3914 MADONNA-INF	04/29/2008*	NT	NT	NT	NT	NT	NT	NT	NT	NT	NT	NT	NT	NT	NT	NT	NT	NT	NT	NT	NT	NT	NT	NT	NT
	06/06/2008*	NT	NT	NT	NT	NT	NT	NT	NT	NT	NT	NT	NT	NT	NT	NT	NT	NT	NT	NT	NT	NT	NT	NT	NT
	08/27/2008	NT	NT	NT	NT	NT	NT	NT	NT	NT	NT	NT	NT	NT	NT	NT	NT	NT	NT	NT	NT	NT	NT	NT	NT
	09/11/2008	NT	NT	NT	ND<0.5	ND<0.5	ND<0.5	NT	ND<0.5	NT	NT	NT	NT	NT	NT	NT	NT	NT	NT	ND<0.5	ND<0.5	NT	NT	NT	ND<0.5
	10/28/2008	NT	NT	NT	ND<0.5	ND<0.5	ND<0.5	NT	ND<0.5	NT	NT	NT	NT	NT	NT	NT	NT	NT	NT	ND<0.5	ND<0.5	NT	NT	NT	ND<0.5
	11/25/2008	NT	NT	NT	ND<0.5	ND<0.5	ND<0.5	NT	ND<0.5	NT	NT	NT	NT	NT	NT	NT	NT	NT	NT	ND<0.5	ND<0.5	NT	NT	NT	ND<0.5
	12/28/2008	NT	NT	NT	NT	NT	NT	NT	NT	NT	NT	NT	NT	NT	NT	NT	NT	NT	NT	NT	NT	NT	NT	NT	NT
	12/30/2008	NT	NT	NT	ND<0.5	ND<0.5	ND<0.5	NT	ND<0.5	NT	NT	NT	NT	NT	NT	NT	NT	NT	NT	ND<0.5	ND<0.5	NT	NT	NT	ND<0.5
	03/13/2009	NT	NT	NT	ND<0.5	ND<0.5	ND<0.5	NT	ND<0.5	NT	NT	NT	NT	NT	NT	NT	NT	NT	NT	ND<0.5	ND<0.5	NT	NT	NT	ND<0.5
	06/25/2009	NT	NT	NT	ND<0.5	ND<0.5	ND<0.5	NT	ND<0.5	NT	NT	NT	NT	NT	NT	NT	NT	NT	NT	ND<0.5	ND<0.5	NT	NT	NT	ND<0.5
	08/10/2009	NT	NT	NT	ND<0.5	ND<0.5	ND<0.5	NT	ND<0.5	NT	NT	NT	NT	NT	NT	NT	NT	NT	NT	ND<0.5	ND<0.5	NT	NT	NT	ND<0.5
	11/02/2009	NT	NT	NT	ND<0.5	ND<0.5	ND<0.5	NT	ND<0.5	NT	NT	NT	NT	NT	NT	NT	NT	NT	NT	ND<0.5	ND<0.5	NT	NT	NT	ND<0.5
	02/22/2010	NT	NT	NT	NT	NT	NT	NT	NT	NT	NT	NT	NT	NT	NT	NT	NT	NT	NT	NT	NT	NT	NT	NT	NT
	07/28/2010	NT	NT	NT	ND<0.5	ND<0.5	ND<0.5	NT	ND<0.5	NT	NT	NT	NT	NT	NT	NT	NT	NT	NT	ND<0.5	ND<0.5	NT	NT	NT	ND<0.5
	01/07/2011	NT	NT	NT	ND<0.5	ND<0.5	ND<0.5	NT	ND<0.5	NT	NT	NT	NT	NT	NT	NT	NT	NT	NT	ND<0.5	ND<0.5	NT	NT	NT	ND<0.5

Table 2

HISTORICAL POTABLE WELL ANALYTICAL DATA SUMMARY

High's Store No. 130
4101 Norrisville Road
Madonna, MD

Monitoring Well	Date	cis-1,3-Dichloropropene	Dibromomethane	Dibromochloromethane	Dichlorodifluoromethane	Ethyl Ether	Hexachlorobutadiene	Isopropylbenzene	Methylene bromide	n-Butylbenzene	n-Propylbenzene	p-Isopropyltoluene	sec-Butylbenzene	Styrene	tert-Butylbenzene	trans-1,2-Dichloroethene	trans-1,3-Dichloropropene	Trichloroethene	Trichlorofluoromethane	Vinyl Chloride
MDE GW Clean-up Standards*		**0.44**	**NL**	**80**	**NL**	**NL**	**0.86**	**66**	**NL**	**NL**	**NL**	**NL**	**NL**	**100**	**NL**	**100**	**0.44**	**5**	**NL**	**2**
3922 GREENPEAK-INF	12/06/2011	ND<0.5	ND<0.5	ND<0.5	ND<0.5	NA	NA	ND<0.5	NA	ND<0.5	ND<0.5	ND<0.5	ND<0.5	ND<0.5	ND<0.5	ND<0.5	ND<0.5	ND<0.5	ND<0.5	ND<0.5
(cont.)	03/27/2012	NA	NA	NA	NA	NA	NA	NA	NA	NA	NA	NA	NA	ND<0.5	NA	ND<0.5	NA	ND<0.5	NA	ND<0.5
	06/25/2012	NA	NA	NA	NA	NA	NA	NA	NA	NA	NA	NA	NA	ND<0.5	NA	ND<0.5	NA	ND<0.5	NA	ND<0.5
	09/24/2012	NA	NA	NA	NA	NA	NA	NA	NA	NA	NA	NA	NA	ND<0.5	NA	ND<0.5	NA	ND<0.5	NA	ND<0.5
	12/12/2012	NA	NA	NA	NA	NA	NA	NA	NA	NA	NA	NA	NA	ND<0.5	NA	ND<0.5	NA	ND<0.5	NA	ND<0.5
	02/18/2013	NA	NA	NA	NA	NA	NA	NA	NA	NA	NA	NA	NA	ND<0.5	NA	ND<0.5	NA	ND<0.5	NA	ND<0.5
	05/17/2013	NA	NA	NA	NA	NA	NA	NA	NA	NA	NA	NA	NA	ND<0.5	NA	ND<0.5	NA	ND<0.5	NA	ND<0.5
	08/20/2013	NA	NA	NA	NA	NA	NA	NA	NA	NA	NA	NA	NA	ND<0.5	NA	ND<0.5	NA	ND<0.5	NA	ND<0.5
	11/11/2013	NA	NA	NA	NA	NA	NA	NA	NA	NA	NA	NA	NA	ND<0.5	NA	ND<0.5	NA	ND<0.5	NA	ND<0.5
	03/04/2014	NA	NA	NA	NA	NA	NA	NA	NA	NA	NA	NA	NA	ND<0.5	NA	ND<0.5	NA	ND<0.5	NA	ND<0.5
	05/15/2014	NA	NA	NA	NA	NA	NA	NA	NA	NA	NA	NA	NA	ND<0.5	NA	ND<0.5	NA	ND<0.5	NA	ND<0.5
	06/13/2014	NA	NA	NA	NA	NA	NA	NA	NA	NA	NA	NA	NA	ND<0.5	NA	ND<0.5	NA	ND<0.5	NA	ND<0.5
	09/18/2014	NA	NA	NA	NA	NA	NA	NA	NA	NA	NA	NA	NA	ND<0.5	NA	ND<0.5	NA	ND<0.5	NA	ND<0.5
	11/25/2014	NA	NA	NA	NA	NA	NA	NA	NA	NA	NA	NA	NA	ND<0.5	NA	ND<0.5	NA	ND<0.5	NA	ND<0.5
	02/19/2015	NA	NA	NA	NA	NA	NA	NA	NA	NA	NA	NA	NA	ND<0.1	NA	ND<0.1	NA	ND<0.1	NA	ND<0.1
	05/26/2015	NA	NA	NA	NA	NA	NA	NA	NA	NA	NA	NA	NA	ND<0.1	NA	ND<0.1	NA	ND<0.1	NA	ND<0.1
	07/30/2015	NA	NA	NA	NA	NA	NA	NA	NA	NA	NA	NA	NA	ND<0.1	NA	ND<0.1	NA	ND<0.1	NA	ND<0.1
	11/19/2015	NA	NA	NA	NA	NA	NA	NA	NA	NA	NA	NA	NA	ND<0.1	NA	ND<0.1	NA	ND<0.1	NA	ND<0.1
	01/28/2016	NA	NA	NA	NA	NA	NA	NA	NA	NA	NA	NA	NA	ND<0.1	NA	ND<0.1	NA	ND<0.1	NA	ND<0.1
	04/28/2016	ND<0.1	ND<0.1	ND<0.1	ND<0.2	NA	NA	ND<0.1	ND<0.1	ND<0.2	ND<0.1	ND<0.1	ND<0.1	ND<0.1	ND<0.1	ND<0.1	ND<0.1	ND<0.1	ND<0.2	ND<0.1
3923 GREENPEAK	04/18/2011*	NT	NT	NT	NT	NT	NT	NT	NT	NT	NT	NT	NT	NT	NT	NT	NT	NT	NT	NT
3924 GREENPEAK	04/14/2011*	NT	NT	NT	NT	NT	NT	NT	NT	NT	NT	NT	NT	NT	NT	NT	NT	NT	NT	NT
3908 MADONNA	08/27/2008	NT	NT	NT	NT	NT	NT	NT	NT	NT	NT	NT	NT	NT	NT	NT	NT	NT	NT	NT
	04/12/2011	ND<0.5	ND<0.5	ND<0.5	ND<0.5	NA	NA	ND<0.5	NA	ND<0.5	ND<0.5	ND<0.5	ND<0.5	ND<0.5	ND<0.5	ND<0.5	ND<0.5	ND<0.5	ND<0.5	ND<0.5
	03/27/2012	NA	NA	NA	NA	NA	NA	NA	NA	NA	NA	NA	NA	ND<0.5	NA	ND<0.5	NA	ND<0.5	NA	ND<0.5
	02/18/2013	NA	NA	NA	NA	NA	NA	NA	NA	NA	NA	NA	NA	ND<0.5	NA	ND<0.5	NA	ND<0.5	NA	ND<0.5
	10/30/2014	NA	NA	NA	NA	NA	NA	NA	NA	NA	NA	NA	NA	ND<0.5	NA	ND<0.5	NA	ND<0.5	NA	ND<0.5
	02/19/2015	NA	NA	NA	NA	NA	NA	NA	NA	NA	NA	NA	NA	ND<0.1	NA	ND<0.1	NA	ND<0.1	NA	ND<0.1
	02/15/2016	ND<0.1	ND<0.1	ND<0.1	ND<0.2	NA	NA	ND<0.1	NA	ND<0.2	ND<0.1	ND<0.1	ND<0.1	ND<0.1	ND<0.1	ND<0.1	ND<0.1	ND<0.1	ND<0.2	ND<0.1
3911 MADONNA	08/27/2008	ND<0.5	ND<0.5	ND<0.5	ND<0.5	NA	NA	ND<0.5	NA	ND<0.5	ND<0.5	ND<0.5	ND<0.5	ND<0.5	ND<0.5	ND<0.5	ND<0.5	ND<0.5	ND<0.5	ND<0.5
3914 MADONNA-INF	04/29/2008*	NT	NT	NT	NT	NT	NT	NT	NT	NT	NT	NT	NT	NT	NT	NT	NT	NT	NT	NT
	06/06/2008*	NT	NT	NT	NT	NT	NT	NT	NT	NT	NT	NT	NT	NT	NT	NT	NT	NT	NT	NT
	08/27/2008	NT	NT	NT	NT	NT	NT	NT	NT	NT	NT	NT	NT	NT	NT	NT	NT	NT	NT	NT
	09/11/2008	NT	NT	NT	NT	NT	NT	NT	NT	NT	NT	NT	NT	ND<0.5	NT	NT	NT	NT	NT	NT
	10/28/2008	NT	NT	NT	NT	NT	NT	NT	NT	NT	NT	NT	NT	ND<0.5	NT	NT	NT	NT	NT	NT
	11/25/2008	NT	NT	NT	NT	NT	NT	NT	NT	NT	NT	NT	NT	ND<0.5	NT	NT	NT	NT	NT	NT
	12/28/2008	NT	NT	NT	NT	NT	NT	NT	NT	NT	NT	NT	NT	NT	NT	NT	NT	NT	NT	NT
	12/30/2008	NT	NT	NT	NT	NT	NT	NT	NT	NT	NT	NT	NT	ND<0.5	NT	NT	NT	NT	NT	NT
	03/13/2009	NT	NT	NT	NT	NT	NT	NT	NT	NT	NT	NT	NT	ND<0.5	NT	NT	NT	NT	NT	NT
	06/25/2009	NT	NT	NT	NT	NT	NT	NT	NT	NT	NT	NT	NT	ND<0.5	NT	NT	NT	NT	NT	NT
	08/10/2009	NT	NT	NT	NT	NT	NT	NT	NT	NT	NT	NT	NT	ND<0.5	NT	NT	NT	NT	NT	NT
	11/02/2009	NT	NT	NT	NT	NT	NT	NT	NT	NT	NT	NT	NT	ND<0.5	NT	NT	NT	NT	NT	NT
	02/22/2010	NT	NT	NT	NT	NT	NT	NT	NT	NT	NT	NT	NT	NT	NT	NT	NT	NT	NT	NT
	07/28/2010	NT	NT	NT	NT	NT	NT	NT	NT	NT	NT	NT	NT	ND<0.5	NT	NT	NT	NT	NT	NT
	01/07/2011	NT	NT	NT	NT	NT	NT	NT	NT	NT	NT	NT	NT	ND<0.5	NT	NT	NT	NT	NT	NT

Table 2

HISTORICAL POTABLE WELL ANALYTICAL DATA SUMMARY

High's Store No. 130
4101 Norrisville Road
Madonna, MD

Monitoring Well	Date	Benzene (µg/L)	Toluene (µg/L)	Ethylbenzene (µg/L)	Total Xylenes (µg/L)	Total BTEX (µg/L)	MTBE (µg/L)	Naphthalene (µg/L)	Diisopropyl ether (µg/L)	Ethyl tert-butyl ether (µg/L)	Tert-amyl methyl ether (µg/L)	Tert-Butyl Alcohol (µg/L)	Tetrachloroethene (µg/L)	Methylene Chloride (µg/L)	Tert-amyl alcohol (µg/L)	Tert-Amyl Ethyl Ether (µg/L)	m,p-Xylene (µg/L)	o-Xylenes (µg/L)	1,1,1,2-Tetrachloroethane	1,1,1-Trichloroethane	1,1,2,2-Tetrachloroethane	1,1,2-Trichloroethane	1,1-Dichloroethane	1,1-Dichloroethene	1,1-Dichloropropene	1,2,3-Trichlorobenzene	1,2,3-Trichloropropane	1,2,4-Trichlorobenzene
MDE GW Clean-up Standards*		**5**	**1,000**	**700**	**10,000**	**NL**	**20**	**NL**	**NL**	**NL**	**NL**	**NL**	**5**	**6**	**NL**	**NL**	**NL**	**NL**	**NL**	**200**	**0.053**	**5**	**90**	**7**	**NL**	**NL**	**NL**	**70**
3914 MADONNA-INF	04/12/2011	ND<0.5	ND<0.5	ND<0.5	ND<1.5	ND<3.0	42	ND<0.5	ND<0.5	ND<0.5	ND	8.4	NT	ND<0.5	ND<2.5	-	NT	NT	NT	NT	NT	NT	NT	NT	NT	NT	NT	NT
(cont.)	07/22/2011	NT	NT	NT	NT	NT	43.8	NT	NT	NT	NT	NT	NT	NT	NT	NT	NT	NT	NT	NT	NT	NT	NT	NT	NT	NT	NT	NT
	12/06/2011	ND<0.5	ND<0.5	ND<0.5	ND<1.5	ND<3.0	ND	ND<0.5	ND<0.5	ND<0.5	ND	ND	NT	ND<0.5	ND<2.5	NT	NT	NT	NT	NT	NT	NT	NT	NT	NT	NT	NT	NT
	03/27/2012	ND<0.5	ND<0.5	ND<0.5	ND<1	ND<2.5	30.2	ND<0.5	ND<0.5	ND<0.5	ND<0.5	ND<2.5	ND<0.5	ND<0.5	ND<2.5	ND<0.5	NA	NA	NA	ND<0.5	NA	ND<0.5	NA	ND<0.5	NA	NA	NA	ND<0.5
	06/25/2012	ND<0.5	ND<0.5	ND<0.5	ND<1	ND<2.5	37.8	ND<0.5	ND<0.5	ND<0.5	ND<0.5	ND<2.5	ND<0.5	ND<0.5	ND<2.5	ND<0.5	NA	NA	NA	ND<0.5	NA	ND<0.5	NA	ND<0.5	NA	NA	NA	ND<0.5
	09/24/2012	ND<0.5	ND<0.5	ND<0.5	ND<1	ND<2.5	ND<0.5	ND<0.5	ND<0.5	ND<0.5	ND<0.5	ND<2.5	ND<0.5	ND<0.5	ND<2.5	ND<0.5	NA	NA	NA	ND<0.5	NA	ND<0.5	NA	ND<0.5	NA	NA	NA	ND<0.5
	10/17/2012	ND<0.5	ND<0.5	ND<0.5	ND<1	ND<2.5	30.4	ND<0.5	ND<0.5	ND<0.5	ND<0.5	ND<2.5	ND<0.5	ND<0.5	ND<2.5	ND<0.5	NA	NA	NA	ND<0.5	NA	ND<0.5	NA	ND<0.5	NA	NA	NA	ND<0.5
	12/12/2012	ND<0.5	ND<0.5	ND<0.5	ND<1	ND<2.5	33	ND<0.5	ND<0.5	ND<0.5	ND<0.5	ND<2.5	ND<0.5	ND<0.5	ND<2.5	ND<0.5	NA	NA	NA	ND<0.5	NA	ND<0.5	NA	ND<0.5	NA	NA	NA	ND<0.5
	02/18/2013	ND<0.5	ND<0.5	ND<0.5	ND<1	ND<2.5	44.8	ND<0.5	ND<0.5	ND<0.5	ND<0.5	ND<2.5	ND<0.5	ND<0.5	ND<2.5	ND<0.5	NA	NA	NA	ND<0.5	NA	ND<0.5	NA	ND<0.5	NA	NA	NA	ND<0.5
	05/07/2013	ND<0.5	0.53	ND<0.5	ND<1	0.53	24.2	ND<0.5	ND<0.5	ND<0.5	ND<0.5	ND<2.5	ND<0.5	ND<0.5	ND<2.5	ND<0.5	NA	NA	NA	ND<0.5	NA	ND<0.5	NA	ND<0.5	NA	NA	NA	ND<0.5
	08/20/2013	ND<0.5	ND<0.5	ND<0.5	ND<1	ND<2.5	36	ND<0.5	ND<0.5	ND<0.5	ND<0.5	ND<2.5	ND<0.5	ND<0.5	ND<2.5	ND<0.5	NA	NA	NA	ND<0.5	NA	ND<0.5	NA	ND<0.5	NA	NA	NA	ND<0.5
	12/09/2013	ND<0.5	ND<0.5	ND<0.5	ND<1	ND<2.5	45	ND<0.5	ND<0.5	ND<0.5	ND<0.5	ND<2.5	ND<0.5	ND<0.5	ND<2.5	ND<0.5	NA	NA	NA	ND<0.5	NA	ND<0.5	NA	ND<0.5	NA	NA	NA	ND<0.5
	03/04/2014	ND<0.5	ND<0.5	ND<0.5	ND<1	ND<2.5	30	ND<0.5	ND<0.5	ND<0.5	ND<0.5	ND<2.5	ND<0.5	ND<0.5	ND<2.5	ND<0.5	NA	NA	NA	ND<0.5	NA	ND<0.5	NA	ND<0.5	NA	NA	NA	ND<0.5
	05/15/2014	ND<0.5	ND<0.5	ND<0.5	ND<1	ND<2.5	29.8	ND<0.5	ND<0.5	ND<0.5	ND<0.5	ND<2.5	ND<0.5	ND<0.5	ND<2.5	ND<0.5	NA	NA	NA	ND<0.5	NA	ND<0.5	NA	ND<0.5	NA	NA	NA	ND<0.5
	08/22/2014	ND<0.5	ND<0.5	ND<0.5	ND<1	ND<2.5	38	ND<0.5	ND<0.5	ND<0.5	ND<0.5	ND<2.5	ND<0.5	ND<0.5	ND<2.5	ND<0.5	NA	NA	NA	ND<0.5	NA	ND<0.5	NA	ND<0.5	NA	NA	NA	ND<0.5
	11/25/2014	ND<0.5	ND<0.5	ND<0.5	ND<1	ND<2.5	42.2	ND<0.5	ND<0.5	ND<0.5	ND<0.5	ND<2.5	ND<0.5	ND<0.5	ND<2.5	ND<0.5	NA	NA	NA	ND<0.5	NA	ND<0.5	NA	ND<0.5	NA	NA	NA	ND<0.5
	05/26/2015	ND<0.1	ND<0.1	ND<0.1	ND<0.1	ND<0.4	29	ND<0.2	ND<0.1	ND<0.1	0.1 J	ND<2.5	ND<0.1	ND<0.3	NA	NA	NA	NA	NA	ND<0.1	NA	ND<0.1	NA	ND<0.1	NA	NA	NA	ND<0.2
	07/30/2015	ND<0.1	ND<0.1	ND<0.1	ND<0.1	ND<0.4	26	ND<0.2	ND<0.1	ND<0.1	0.1 J	ND<2.5	ND<0.1	ND<0.3	NA	NA	NA	NA	NA	ND<0.1	NA	ND<0.1	NA	ND<0.1	NA	NA	NA	ND<0.2
	11/19/2015	ND<0.1	ND<0.1	ND<0.1	ND<0.1	ND<0.4	30	ND<0.2	ND<0.1	ND<0.1	0.1 J	ND<2.5	ND<0.1	ND<0.3	NA	NA	NA	NA	NA	ND<0.1	NA	ND<0.1	NA	ND<0.1	NA	NA	NA	ND<0.2
	03/09/2016	ND<0.1	ND<0.1	ND<0.1	ND<0.1	ND<0.4	24	ND<0.2	ND<0.1	ND<0.1	0.1 J	ND<2.5	ND<0.1	ND<0.3	NA	NA	NA	NA	NA	ND<0.1	NA	ND<0.1	NA	ND<0.1	NA	NA	NA	ND<0.2
	04/28/2016	ND<0.1	ND<0.1	ND<0.1	NA	ND<0.6	25	ND<0.2	ND<0.1	ND<0.1	ND<0.1	6.1 J	ND<0.1	ND<0.3	NA	NA	ND<0.2	ND<0.1	ND<0.1	ND<0.1	ND<0.1	ND<0.1	ND<0.1	ND<0.1	ND<0.1	ND<0.2	ND<0.2	ND<0.2
3914 MADONNA-MID	09/11/2008	ND<0.5	ND<0.5	ND<0.5	ND<1.5	ND<3.0	ND<0.5	ND<0.5	ND<0.5	ND<0.5	ND<0.5	ND<2.5	NT	ND<0.5	ND<2.5	ND<0.5	NT	NT	NT	ND<0.5	NT	ND<0.5	NT	ND<0.5	NT	NT	NT	ND<0.5
	10/28/2008	ND<0.5	ND<0.5	ND<0.5	ND<1.5	ND<3.0	ND<0.5	ND<0.5	ND<0.5	ND<0.5	ND<0.5	ND<2.5	NT	ND<0.5	ND<2.5	ND<0.5	NT	NT	NT	ND<0.5	NT	ND<0.5	NT	ND<0.5	NT	NT	NT	ND<0.5
	11/25/2008	ND<0.5	ND<0.5	ND<0.5	ND<1.5	ND<3.0	ND<0.5	ND<0.5	ND<0.5	ND<0.5	ND<0.5	ND<2.5	NT	ND<0.5	ND<2.5	ND<0.5	NT	NT	NT	ND<0.5	NT	ND<0.5	NT	ND<0.5	NT	NT	NT	ND<0.5
	12/30/2008	ND<0.5	ND<0.5	ND<0.5	ND<1.5	ND<3.0	ND<0.5	ND<0.5	ND<0.5	ND<0.5	ND<0.5	ND<2.5	NT	ND<0.5	ND<2.5	ND<0.5	NT	NT	NT	ND<0.5	NT	ND<0.5	NT	ND<0.5	NT	NT	NT	ND<0.5
	03/13/2009	ND<0.5	ND<0.5	ND<0.5	ND<1.5	ND<3.0	ND	ND<0.5	ND<0.5	ND<0.5	ND<0.5	ND<2.5	NT	ND<0.5	ND<2.5	ND<0.5	NT	NT	NT	ND<0.5	NT	ND<0.5	NT	ND<0.5	NT	NT	NT	ND<0.5
	06/25/2009	ND<0.5	ND<0.5	ND<0.5	ND<1.5	ND<3.0	18	ND<0.5	ND<0.5	ND<0.5	ND<0.5	ND<2.5	NT	ND<0.5	ND<2.5	ND<0.5	NT	NT	NT	ND<0.5	NT	ND<0.5	NT	ND<0.5	NT	NT	NT	ND<0.5
	08/10/2009	ND<0.5	ND<0.5	ND<0.5	ND<1.5	ND<3.0	45	ND<0.5	ND<0.5	ND<0.5	ND<0.5	ND<2.5	NT	ND<0.5	ND<2.5	ND<0.5	NT	NT	NT	ND<0.5	NT	ND<0.5	NT	ND<0.5	NT	NT	NT	ND<0.5
	11/02/2009	ND<0.5	ND<0.5	ND<0.5	ND<1.5	ND<3.0	0.6	ND<0.5	ND<0.5	ND<0.5	ND<0.5	ND<2.5	NT	ND<0.5	ND<2.5	ND<0.5	NT	NT	NT	ND<0.5	NT	ND<0.5	NT	ND<0.5	NT	NT	NT	ND<0.5
	02/22/2010	NT	NT	NT	NT	NT	0.6	NT	NT	NT	NT	NT	NT	NT	NT	NT	NT	NT	NT	NT	NT	NT	NT	NT	NT	NT	NT	NT
	07/28/2010	ND<0.5	ND<0.5	ND<0.5	ND<1.5	ND<3.0	0.4	ND<0.5	ND<0.5	ND<0.5	ND	ND	NT	ND<0.5	ND<2.5	ND<0.5	NT	NT	NT	ND<0.5	NT	ND<0.5	NT	ND<0.5	NT	NT	NT	ND<0.5
	01/07/2011	ND<0.5	ND<0.5	ND<0.5	ND<1.5	ND<3.0	ND	ND<0.5	ND<0.5	ND<0.5	ND	ND	NT	ND<0.5	ND<2.5	ND<0.5	NT	NT	NT	ND<0.5	NT	ND<0.5	NT	ND<0.5	NT	NT	NT	ND<0.5
	04/12/2011	ND<0.5	ND<0.5	ND<0.5	ND<1.5	ND<3.0	1.7	ND<0.5	ND<0.5	ND<0.5	ND	ND	NT	ND<0.5	ND<2.5	ND<0.5	NT	NT	NT	ND<0.5	NT	ND<0.5	NT	ND<0.5	NT	NT	NT	ND<0.5
	07/22/2011	NT	NT	NT	NT	NT	2.2	NT	NT	NT	NT	NT	NT	NT	NT	NT	NT	NT	NT	NT	NT	NT	NT	NT	NT	NT	NT	NT
	12/06/2011	ND<0.5	ND<0.5	ND<0.5	ND<1.5	ND<3.0	1.1	ND<0.5	ND<0.5	ND<0.5	ND	ND	NT	ND<0.5	ND<2.5	ND<0.5	NT	NT	NT	ND<0.5	NT	ND<0.5	NT	ND<0.5	NT	NT	NT	ND<0.5
	03/27/2012	ND<0.5	ND<0.5	ND<0.5	ND<1	ND<2.5	ND<0.5	ND<0.5	ND<0.5	ND<0.5	ND<0.5	ND<2.5	ND<0.5	ND<0.5	ND<2.5	ND<0.5	NA	NA	NA	ND<0.5	NA	ND<0.5	NA	ND<0.5	NA	NA	NA	ND<0.5
	06/25/2012	ND<0.5	ND<0.5	ND<0.5	ND<1	ND<2.5	1.62	ND<0.5	ND<0.5	ND<0.5	ND<0.5	ND<2.5	ND<0.5	ND<0.5	ND<2.5	ND<0.5	NA	NA	NA	ND<0.5	NA	ND<0.5	NA	ND<0.5	NA	NA	NA	ND<0.5
	09/24/2012	ND<0.5	ND<0.5	ND<0.5	ND<1	ND<2.5	27	ND<0.5	ND<0.5	ND<0.5	ND<0.5	ND<2.5	ND<0.5	ND<0.5	ND<2.5	ND<0.5	NA	NA	NA	ND<0.5	NA	ND<0.5	NA	ND<0.5	NA	NA	NA	ND<0.5
	10/17/2012	ND<0.5	ND<0.5	ND<0.5	ND<1	ND<2.5	ND<0.0	ND<0.5	ND<0.5	ND<0.5	ND<0.5	ND<2.5	ND<0.5	ND<0.5	ND<2.5	ND<0.5	NA	NA	NA	ND<0.5	NA	ND<0.5	NA	ND<0.5	NA	NA	NA	ND<0.5
	12/12/2012	ND<0.5	ND<0.5	ND<0.5	ND<1	ND<2.5	ND<0.5	ND<0.5	ND<0.5	ND<0.5	ND<0.5	ND<2.5	ND<0.5	ND<0.5	ND<2.5	ND<0.5	NA	NA	NA	ND<0.5	NA	ND<0.5	NA	ND<0.5	NA	NA	NA	ND<0.5
	02/18/2013	ND<0.5	ND<0.5	ND<0.5	ND<1	ND<2.5	ND<0.5	ND<0.5	ND<0.5	ND<0.5	ND<0.5	ND<2.5	ND<0.5	ND<0.5	ND<2.5	ND<0.5	NA	NA	NA	ND<0.5	NA	ND<0.5	NA	ND<0.5	NA	NA	NA	ND<0.5
	05/07/2013	ND<0.5	0.61	ND<0.5	ND<1	0.61	ND<0.5	ND<0.5	ND<0.5	ND<0.5	ND<0.5	ND<2.5	ND<0.5	ND<0.5	ND<2.5	ND<0.5	NA	NA	NA	ND<0.5	NA	ND<0.5	NA	ND<0.5	NA	NA	NA	ND<0.5
	08/20/2013	ND<0.5	ND<0.5	ND<0.5	ND<1	ND<2.5	ND<0.5	ND<0.5	ND<0.5	ND<0.5	ND<0.5	ND<2.5	ND<0.5	ND<0.5	ND<2.5	ND<0.5	NA	NA	NA	ND<0.5	NA	ND<0.5	NA	ND<0.5	NA	NA	NA	ND<0.5
	12/09/2013	ND<0.5	ND<0.5	ND<0.5	ND<1	ND<2.5	ND<0.5	ND<0.5	ND<0.5	ND<0.5	ND<0.5	ND<2.5	ND<0.5	ND<0.5	ND<2.5	ND<0.5	NA	NA	NA	ND<0.5	NA	ND<0.5	NA	ND<0.5	NA	NA	NA	ND<0.5
	03/04/2014	ND<0.5	ND<0.5	ND<0.5	ND<1	ND<2.5	ND<0.5	ND<0.5	ND<0.5	ND<0.5	ND<0.5	ND<2.5	ND<0.5	ND<0.5	ND<2.5	ND<0.5	NA	NA	NA	ND<0.5	NA	ND<0.5	NA	ND<0.5	NA	NA	NA	ND<0.5
	05/15/2014	ND<0.5	ND<0.5	ND<0.5	ND<1	ND<2.5	1.04	ND<0.5	ND<0.5	ND<0.5	ND<0.5	ND<2.5	ND<0.5	ND<0.5	ND<2.5	ND<0.5	NA	NA	NA	ND<0.5	NA	ND<0.5	NA	ND<0.5	NA	NA	NA	ND<0.5
	08/22/2014	ND<0.5	ND<0.5	ND<0.5	ND<1	ND<2.5	ND<0.5	ND<0.5	ND<0.5	ND<0.5	ND<0.5	ND<2.5	ND<0.5	ND<0.5	ND<2.5	ND<0.5	NA	NA	NA	ND<0.5	NA	ND<0.5	NA	ND<0.5	NA	NA	NA	ND<0.5
	11/25/2014	ND<0.5	ND<0.5	ND<0.5	ND<1	ND<2.5	ND<0.5	ND<0.5	ND<0.5	ND<0.5	ND<0.5	ND<2.5	ND<0.5	ND<0.5	ND<2.5	ND<0.5	NA	NA	NA	ND<0.5	NA	ND<0.5	NA	ND<0.5	NA	NA	NA	ND<0.5
	05/26/2015	ND<0.1	ND<0.1	ND<0.1	ND<0.1	ND<0.4	ND<0.1	ND<0.2	ND<0.1	ND<0.1	ND<0.1	ND<2.5	ND<0.1	ND<0.3	NA	NA	NA	NA	NA	ND<0.1	NA	ND<0.1	NA	ND<0.1	NA	NA	NA	ND<0.2

Table 2

HISTORICAL POTABLE WELL ANALYTICAL DATA SUMMARY

High's Store No. 130
4101 Norrisville Road
Madonna, MD

Monitoring Well	Date	1,2,4-Trimethylbenzene	1,2-Dibromo-3-chloropropane	1,2-Dibromoethane	1,2-Dichlorobenzene	1,2-Dichloroethane	1,2-Dichloropropane	1,3,5-Trimethylbenzene	1,3-Dichlorobenzene	1,3-Dichloropropane	1,4-Dichlorobenzene	2,2-Dichloropropane	2-Chlorotoluene	4-Chlorotoluene	Bromobenzene	Bromochloromethane	Bromodichloromethane	Bromoform	Bromomethane	Carbon tetrachloride	Chlorobenzene	Chloroethane	Chloroform	Chloromethane	cis-1,2-Dichloroethene
MDE GW Clean-up Standards*		**NL**	**0.2**	**0.05**	**600**	**5**	**5**	**NL**	**1.8**	**NL**	**75**	**NL**	**NL**	**NL**	**NL**	**NL**	**80**	**80**	**0.85**	**5**	**100**	**3.6**	**80**	**19**	**70**
3914 MADONNA-INF (cont.)	04/12/2011	NT	NT	NT	NT	NT	NT	NT	ND<0.5	NT	NT	NT	NT	NT	NT	NT	NT	NT	NT	NT	NT	NT	NT	NT	NT
	07/22/2011	NT	NT	NT	NT	NT	NT	NT	NT	NT	NT	NT	NT	NT	NT	NT	NT	NT	NT	NT	NT	NT	NT	NT	NT
	12/06/2011	NT	NT	NT	NT	NT	NT	NT	ND<0.5	NT	NT	NT	NT	NT	NT	NT	NT	NT	NT	NT	NT	NT	NT	NT	NT
	03/27/2012	NA	NA	NA	ND<0.5	ND<0.5	ND<0.5	NA	ND<0.5	NA	NA	NA	NA	NA	NA	NA	NA	NA	NA	ND<0.5	ND<0.5	NA	NA	NA	ND<0.5
	06/25/2012	NA	NA	NA	ND<0.5	ND<0.5	ND<0.5	NA	ND<0.5	NA	NA	NA	NA	NA	NA	NA	NA	NA	NA	ND<0.5	ND<0.5	NA	NA	NA	ND<0.5
	09/24/2012	NA	NA	NA	ND<0.5	ND<0.5	ND<0.5	NA	ND<0.5	NA	NA	NA	NA	NA	NA	NA	NA	NA	NA	ND<0.5	ND<0.5	NA	NA	NA	ND<0.5
	10/17/2012	NA	NA	NA	ND<0.5	ND<0.5	ND<0.5	NA	ND<0.5	NA	NA	NA	NA	NA	NA	NA	NA	NA	NA	ND<0.5	ND<0.5	NA	NA	NA	ND<0.5
	12/12/2012	NA	NA	NA	ND<0.5	ND<0.5	ND<0.5	NA	ND<0.5	NA	NA	NA	NA	NA	NA	NA	NA	NA	NA	ND<0.5	ND<0.5	NA	NA	NA	ND<0.5
	02/18/2013	NA	NA	NA	ND<0.5	ND<0.5	ND<0.5	NA	ND<0.5	NA	NA	NA	NA	NA	NA	NA	NA	NA	NA	ND<0.5	ND<0.5	NA	NA	NA	ND<0.5
	05/07/2013	NA	NA	NA	ND<0.5	ND<0.5	ND<0.5	NA	ND<0.5	NA	NA	NA	NA	NA	NA	NA	NA	NA	NA	ND<0.5	ND<0.5	NA	NA	NA	ND<0.5
	08/20/2013	NA	NA	NA	ND<0.5	ND<0.5	ND<0.5	NA	ND<0.5	NA	NA	NA	NA	NA	NA	NA	NA	NA	NA	ND<0.5	ND<0.5	NA	NA	NA	ND<0.5
	12/09/2013	NA	NA	NA	ND<0.5	ND<0.5	ND<0.5	NA	ND<0.5	NA	NA	NA	NA	NA	NA	NA	NA	NA	NA	ND<0.5	ND<0.5	NA	NA	NA	ND<0.5
	03/04/2014	NA	NA	NA	ND<0.5	ND<0.5	ND<0.5	NA	ND<0.5	NA	NA	NA	NA	NA	NA	NA	NA	NA	NA	ND<0.5	ND<0.5	NA	NA	NA	ND<0.5
	05/15/2014	NA	NA	NA	ND<0.5	ND<0.5	ND<0.5	NA	ND<0.5	NA	NA	NA	NA	NA	NA	NA	NA	NA	NA	ND<0.5	ND<0.5	NA	NA	NA	ND<0.5
	08/22/2014	NA	NA	NA	ND<0.5	ND<0.5	ND<0.5	NA	ND<0.5	NA	NA	NA	NA	NA	NA	NA	NA	NA	NA	ND<0.5	ND<0.5	NA	NA	NA	ND<0.5
	11/25/2014	NA	NA	NA	ND<0.5	ND<0.5	ND<0.5	NA	ND<0.5	NA	NA	NA	NA	NA	NA	NA	NA	NA	NA	ND<0.5	ND<0.5	NA	NA	NA	ND<0.5
	05/26/2015	NA	NA	NA	ND<0.1	ND<0.1	ND<0.1	NA	ND<0.1	NA	NA	NA	NA	NA	NA	NA	NA	NA	NA	ND<0.1	ND<0.1	NA	NA	NA	ND<0.1
	07/30/2015	NA	NA	NA	ND<0.1	ND<0.1	ND<0.1	NA	ND<0.1	NA	NA	NA	NA	NA	NA	NA	NA	NA	NA	ND<0.1	ND<0.1	NA	NA	NA	ND<0.1
	11/19/2015	NA	NA	NA	ND<0.1	ND<0.1	ND<0.1	NA	ND<0.1	NA	NA	NA	NA	NA	NA	NA	NA	NA	NA	ND<0.1	ND<0.1	NA	NA	NA	ND<0.1
	03/09/2016	NA	NA	NA	ND<0.1	ND<0.1	ND<0.1	NA	ND<0.1	NA	NA	NA	NA	NA	NA	NA	NA	NA	NA	ND<0.1	ND<0.1	NA	NA	NA	ND<0.1
	04/28/2016	ND<0.1	ND<0.4	ND<0.1	ND<0.1	ND<0.1	ND<0.1	ND<0.1	ND<0.1	ND<0.1	ND<0.1	ND<0.2	ND<0.1	ND<0.2	ND<0.1	ND<0.1	ND<0.1	ND<0.2	ND<0.1	ND<0.1	ND<0.1	ND<0.2	ND<0.1	ND<0.2	ND<0.1
3914 MADONNA-MID	09/11/2008	NT	NT	NT	ND<0.5	ND<0.5	ND<0.5	NT	ND<0.5	NT	NT	NT	NT	NT	NT	NT	NT	NT	NT	ND<0.5	ND<0.5	NT	NT	NT	ND<0.5
	10/28/2008	NT	NT	NT	ND<0.5	ND<0.5	ND<0.5	NT	ND<0.5	NT	NT	NT	NT	NT	NT	NT	NT	NT	NT	ND<0.5	ND<0.5	NT	NT	NT	ND<0.5
	11/25/2008	NT	NT	NT	ND<0.5	ND<0.5	ND<0.5	NT	ND<0.5	NT	NT	NT	NT	NT	NT	NT	NT	NT	NT	ND<0.5	ND<0.5	NT	NT	NT	ND<0.5
	12/30/2008	NT	NT	NT	ND<0.5	ND<0.5	ND<0.5	NT	ND<0.5	NT	NT	NT	NT	NT	NT	NT	NT	NT	NT	ND<0.5	ND<0.5	NT	NT	NT	ND<0.5
	03/13/2009	NT	NT	NT	ND<0.5	ND<0.5	ND<0.5	NT	ND<0.5	NT	NT	NT	NT	NT	NT	NT	NT	NT	NT	ND<0.5	ND<0.5	NT	NT	NT	ND<0.5
	06/25/2009	NT	NT	NT	ND<0.5	ND<0.5	ND<0.5	NT	ND<0.5	NT	NT	NT	NT	NT	NT	NT	NT	NT	NT	ND<0.5	ND<0.5	NT	NT	NT	ND<0.5
	08/10/2009	NT	NT	NT	ND<0.5	ND<0.5	ND<0.5	NT	ND<0.5	NT	NT	NT	NT	NT	NT	NT	NT	NT	NT	ND<0.5	ND<0.5	NT	NT	NT	ND<0.5
	11/02/2009	NT	NT	NT	ND<0.5	ND<0.5	ND<0.5	NT	ND<0.5	NT	NT	NT	NT	NT	NT	NT	NT	NT	NT	ND<0.5	ND<0.5	NT	NT	NT	ND<0.5
	02/22/2010	NT	NT	NT	NT	NT	NT	NT	NT	NT	NT	NT	NT	NT	NT	NT	NT	NT	NT	NT	NT	NT	NT	NT	NT
	07/28/2010	NT	NT	NT	ND<0.5	ND<0.5	ND<0.5	NT	ND<0.5	NT	NT	NT	NT	NT	NT	NT	NT	NT	NT	ND<0.5	ND<0.5	NT	NT	NT	ND<0.5
	01/07/2011	NT	NT	NT	ND<0.5	ND<0.5	ND<0.5	NT	ND<0.5	NT	NT	NT	NT	NT	NT	NT	NT	NT	NT	ND<0.5	ND<0.5	NT	NT	NT	ND<0.5
	04/12/2011	NT	NT	NT	ND<0.5	ND<0.5	ND<0.5	NT	ND<0.5	NT	NT	NT	NT	NT	NT	NT	NT	NT	NT	ND<0.5	ND<0.5	NT	NT	NT	ND<0.5
	07/22/2011	NT	NT	NT	NT	NT	NT	NT	NT	NT	NT	NT	NT	NT	NT	NT	NT	NT	NT	NT	NT	NT	NT	NT	NT
	12/06/2011	NT	NT	NT	ND<0.5	ND<0.5	ND<0.5	NT	ND<0.5	NT	NT	NT	NT	NT	NT	NT	NT	NT	NT	ND<0.5	ND<0.5	NT	NT	NT	ND<0.5
	03/27/2012	NA	NA	NA	ND<0.5	ND<0.5	ND<0.5	NA	ND<0.5	NA	NA	NA	NA	NA	NA	NA	NA	NA	NA	ND<0.5	ND<0.5	NA	NA	NA	ND<0.5
	06/25/2012	NA	NA	NA	ND<0.5	ND<0.5	ND<0.5	NA	ND<0.5	NA	NA	NA	NA	NA	NA	NA	NA	NA	NA	ND<0.5	ND<0.5	NA	NA	NA	ND<0.5
	09/24/2012	NA	NA	NA	ND<0.5	ND<0.5	ND<0.5	NA	ND<0.5	NA	NA	NA	NA	NA	NA	NA	NA	NA	NA	ND<0.5	ND<0.5	NA	NA	NA	ND<0.5
	10/17/2012	NA	NA	NA	ND<0.5	ND<0.5	ND<0.5	NA	ND<0.5	NA	NA	NA	NA	NA	NA	NA	NA	NA	NA	ND<0.5	ND<0.5	NA	NA	NA	ND<0.5
	12/12/2012	NA	NA	NA	ND<0.5	ND<0.5	ND<0.5	NA	ND<0.5	NA	NA	NA	NA	NA	NA	NA	NA	NA	NA	ND<0.5	ND<0.5	NA	NA	NA	ND<0.5
	02/18/2013	NA	NA	NA	ND<0.5	ND<0.5	ND<0.5	NA	ND<0.5	NA	NA	NA	NA	NA	NA	NA	NA	NA	NA	ND<0.5	ND<0.5	NA	NA	NA	ND<0.5
	05/07/2013	NA	NA	NA	ND<0.5	ND<0.5	ND<0.5	NA	ND<0.5	NA	NA	NA	NA	NA	NA	NA	NA	NA	NA	ND<0.5	ND<0.5	NA	NA	NA	ND<0.5
	08/20/2013	NA	NA	NA	ND<0.5	ND<0.5 VH	ND<0.5	NA	ND<0.5	NA	NA	NA	NA	NA	NA	NA	NA	NA	NA	ND<0.5	ND<0.5	NA	NA	NA	ND<0.5
	12/09/2013	NA	NA	NA	ND<0.5	ND<0.5	ND<0.5	NA	ND<0.5	NA	NA	NA	NA	NA	NA	NA	NA	NA	NA	ND<0.5	ND<0.5	NA	NA	NA	ND<0.5
	03/04/2014	NA	NA	NA	ND<0.5	ND<0.5	ND<0.5	NA	ND<0.5	NA	NA	NA	NA	NA	NA	NA	NA	NA	NA	ND<0.5	ND<0.5	NA	NA	NA	ND<0.5
	05/15/2014	NA	NA	NA	ND<0.5	ND<0.5	ND<0.5	NA	ND<0.5	NA	NA	NA	NA	NA	NA	NA	NA	NA	NA	ND<0.5	ND<0.5	NA	NA	NA	ND<0.5
	08/22/2014	NA	NA	NA	ND<0.5	ND<0.5	ND<0.5	NA	ND<0.5	NA	NA	NA	NA	NA	NA	NA	NA	NA	NA	ND<0.5	ND<0.5	NA	NA	NA	ND<0.5
	11/25/2014	NA	NA	NA	ND<0.5	ND<0.5	ND<0.5	NA	ND<0.5	NA	NA	NA	NA	NA	NA	NA	NA	NA	NA	ND<0.5	ND<0.5	NA	NA	NA	ND<0.5
	05/26/2015	NA	NA	NA	ND<0.1	ND<0.1	ND<0.1	NA	ND<0.1	NA	NA	NA	NA	NA	NA	NA	NA	NA	NA	ND<0.1	ND<0.1	NA	NA	NA	ND<0.1

Table 2

HISTORICAL POTABLE WELL ANALYTICAL DATA SUMMARY

High's Store No. 130
4101 Norrisville Road
Madonna, MD

Monitoring Well	Date	cis-1,3-Dichloropropene	Dibromomethane	Dibromochloromethane	Dichlorodifluoromethane	Ethyl Ether	Hexachlorobutadiene	Isopropylbenzene	Methylene bromide	n-Butylbenzene	n-Propylbenzene	p-Isopropyltoluene	sec-Butylbenzene	Styrene	tert-Butylbenzene	trans-1,2-Dichloroethene	trans-1,3-Dichloropropene	Trichloroethene	Trichlorofluoromethane	Vinyl Chloride
MDE GW Clean-up Standards*		**0.44**	**NL**	**80**	**NL**	**NL**	**0.86**	**66**	**NL**	**NL**	**NL**	**NL**	**NL**	**100**	**NL**	**100**	**0.44**	**5**	**NL**	**2**
3914 MADONNA-INF	04/12/2011	NT	NT	NT	NT	NT	NT	NT	NT	NT	NT	NT	NT	ND<0.5	NT	NT	NT	NT	NT	NT
(cont.)	07/22/2011	NT	NT	NT	NT	NT	NT	NT	NT	NT	NT	NT	NT	NT	NT	NT	NT	NT	NT	NT
	12/06/2011	NT	NT	NT	NT	NT	NT	NT	NT	NT	NT	NT	NT	ND<0.5	NT	NT	NT	NT	NT	NT
	03/27/2012	NA	NA	NA	NA	NA	NA	NA	NA	NA	NA	NA	NA	ND<0.5	NA	ND<0.5	NA	ND<0.5	NA	ND<0.5
	06/25/2012	NA	NA	NA	NA	NA	NA	NA	NA	NA	NA	NA	NA	ND<0.5	NA	ND<0.5	NA	ND<0.5	NA	ND<0.5
	09/24/2012	NA	NA	NA	NA	NA	NA	NA	NA	NA	NA	NA	NA	ND<0.5	NA	ND<0.5	NA	ND<0.5	NA	ND<0.5
	10/17/2012	NA	NA	NA	NA	NA	NA	NA	NA	NA	NA	NA	NA	ND<0.5	NA	ND<0.5	NA	ND<0.5	NA	ND<0.5
	12/12/2012	NA	NA	NA	NA	NA	NA	NA	NA	NA	NA	NA	NA	ND<0.5	NA	ND<0.5	NA	ND<0.5	NA	ND<0.5
	02/18/2013	NA	NA	NA	NA	NA	NA	NA	NA	NA	NA	NA	NA	ND<0.5	NA	ND<0.5	NA	ND<0.5	NA	ND<0.5
	05/07/2013	NA	NA	NA	NA	NA	NA	NA	NA	NA	NA	NA	NA	ND<0.5	NA	ND<0.5	NA	ND<0.5	NA	ND<0.5
	08/20/2013	NA	NA	NA	NA	NA	NA	NA	NA	NA	NA	NA	NA	ND<0.5	NA	ND<0.5	NA	ND<0.5	NA	ND<0.5
	12/09/2013	NA	NA	NA	NA	NA	NA	NA	NA	NA	NA	NA	NA	ND<0.5	NA	ND<0.5	NA	ND<0.5	NA	ND<0.5 2e
	03/04/2014	NA	NA	NA	NA	NA	NA	NA	NA	NA	NA	NA	NA	ND<0.5	NA	ND<0.5	NA	ND<0.5	NA	ND<0.5
	05/15/2014	NA	NA	NA	NA	NA	NA	NA	NA	NA	NA	NA	NA	ND<0.5	NA	ND<0.5	NA	ND<0.5	NA	ND<0.5
	08/22/2014	NA	NA	NA	NA	NA	NA	NA	NA	NA	NA	NA	NA	ND<0.5	NA	ND<0.5	NA	ND<0.5	NA	ND<0.5
	11/25/2014	NA	NA	NA	NA	NA	NA	NA	NA	NA	NA	NA	NA	ND<0.5	NA	ND<0.5	NA	ND<0.5	NA	ND<0.5
	05/26/2015	NA	NA	NA	NA	NA	NA	NA	NA	NA	NA	NA	NA	ND<0.1	NA	ND<0.1	NA	ND<0.1	NA	ND<0.1
	07/30/2015	NA	NA	NA	NA	NA	NA	NA	NA	NA	NA	NA	NA	ND<0.1	NA	ND<0.1	NA	ND<0.1	NA	ND<0.1
	11/19/2015	NA	NA	NA	NA	NA	NA	NA	NA	NA	NA	NA	NA	ND<0.1	NA	ND<0.1	NA	ND<0.1	NA	ND<0.1
	03/09/2016	NA	NA	NA	NA	NA	NA	NA	NA	NA	NA	NA	NA	ND<0.1	NA	ND<0.1	NA	ND<0.1	NA	ND<0.1
	04/28/2016	ND<0.1	ND<0.1	ND<0.1	ND<0.2	NA	NA	ND<0.1	ND<0.1	ND<0.2	ND<0.1	ND<0.1	ND<0.1	ND<0.1	ND<0.1	ND<0.1	ND<0.1	ND<0.1	ND<0.2	ND<0.1
3914 MADONNA-MID	09/11/2008	NT	NT	NT	NT	NT	NT	NT	NT	NT	NT	NT	NT	ND<0.5	NT	NT	NT	NT	NT	NT
	10/28/2008	NT	NT	NT	NT	NT	NT	NT	NT	NT	NT	NT	NT	ND<0.5	NT	NT	NT	NT	NT	NT
	11/25/2008	NT	NT	NT	NT	NT	NT	NT	NT	NT	NT	NT	NT	ND<0.5	NT	NT	NT	NT	NT	NT
	12/30/2008	NT	NT	NT	NT	NT	NT	NT	NT	NT	NT	NT	NT	ND<0.5	NT	NT	NT	NT	NT	NT
	03/13/2009	NT	NT	NT	NT	NT	NT	NT	NT	NT	NT	NT	NT	ND<0.5	NT	NT	NT	NT	NT	NT
	06/25/2009	NT	NT	NT	NT	NT	NT	NT	NT	NT	NT	NT	NT	ND<0.5	NT	NT	NT	NT	NT	NT
	08/10/2009	NT	NT	NT	NT	NT	NT	NT	NT	NT	NT	NT	NT	ND<0.5	NT	NT	NT	NT	NT	NT
	11/02/2009	NT	NT	NT	NT	NT	NT	NT	NT	NT	NT	NT	NT	ND<0.5	NT	NT	NT	NT	NT	NT
	02/22/2010	NT	NT	NT	NT	NT	NT	NT	NT	NT	NT	NT	NT	NT	NT	NT	NT	NT	NT	NT
	07/28/2010	NT	NT	NT	NT	NT	NT	NT	NT	NT	NT	NT	NT	ND<0.5	NT	NT	NT	NT	NT	NT
	01/07/2011	NT	NT	NT	NT	NT	NT	NT	NT	NT	NT	NT	NT	ND<0.5	NT	NT	NT	NT	NT	NT
	04/12/2011	NT	NT	NT	NT	NT	NT	NT	NT	NT	NT	NT	NT	ND<0.5	NT	NT	NT	NT	NT	NT
	07/22/2011	NT	NT	NT	NT	NT	NT	NT	NT	NT	NT	NT	NT	NT	NT	NT	NT	NT	NT	NT
	12/06/2011	NT	NT	NT	NT	NT	NT	NT	NT	NT	NT	NT	NT	ND<0.5	NT	NT	NT	NT	NT	NT
	03/27/2012	NA	NA	NA	NA	NA	NA	NA	NA	NA	NA	NA	NA	ND<0.5	NA	ND<0.5	NA	ND<0.5	NA	ND<0.5
	06/25/2012	NA	NA	NA	NA	NA	NA	NA	NA	NA	NA	NA	NA	ND<0.5	NA	ND<0.5	NA	ND<0.5	NA	ND<0.5
	09/24/2012	NA	NA	NA	NA	NA	NA	NA	NA	NA	NA	NA	NA	ND<0.5	NA	ND<0.5	NA	ND<0.5	NA	ND<0.5
	10/17/2012	NA	NA	NA	NA	NA	NA	NA	NA	NA	NA	NA	NA	ND<0.5	NA	ND<0.5	NA	ND<0.5	NA	ND<0.5
	12/12/2012	NA	NA	NA	NA	NA	NA	NA	NA	NA	NA	NA	NA	ND<0.5	NA	ND<0.5	NA	ND<0.5	NA	ND<0.5
	02/18/2013	NA	NA	NA	NA	NA	NA	NA	NA	NA	NA	NA	NA	ND<0.5	NA	ND<0.5	NA	ND<0.5	NA	ND<0.5
	05/07/2013	NA	NA	NA	NA	NA	NA	NA	NA	NA	NA	NA	NA	ND<0.5	NA	ND<0.5	NA	ND<0.5	NA	ND<0.5
	08/20/2013	NA	NA	NA	NA	NA	NA	NA	NA	NA	NA	NA	NA	ND<0.5	NA	ND<0.5	NA	ND<0.5	NA	ND<0.5
	12/09/2013	NA	NA	NA	NA	NA	NA	NA	NA	NA	NA	NA	NA	ND<0.5	NA	ND<0.5	NA	ND<0.5	NA	ND<0.5 2e
	03/04/2014	NA	NA	NA	NA	NA	NA	NA	NA	NA	NA	NA	NA	ND<0.5	NA	ND<0.5	NA	ND<0.5	NA	ND<0.5
	05/15/2014	NA	NA	NA	NA	NA	NA	NA	NA	NA	NA	NA	NA	ND<0.5	NA	ND<0.5	NA	ND<0.5	NA	ND<0.5
	08/22/2014	NA	NA	NA	NA	NA	NA	NA	NA	NA	NA	NA	NA	ND<0.5	NA	ND<0.5	NA	ND<0.5	NA	ND<0.5
	11/25/2014	NA	NA	NA	NA	NA	NA	NA	NA	NA	NA	NA	NA	ND<0.5	NA	ND<0.5	NA	ND<0.5	NA	ND<0.5
	05/26/2015	NA	NA	NA	NA	NA	NA	NA	NA	NA	NA	NA	NA	ND<0.1	NA	ND<0.1	NA	ND<0.1	NA	ND<0.1

Table 2

HISTORICAL POTABLE WELL ANALYTICAL DATA SUMMARY

High's Store No. 130
4101 Norrisville Road
Madonna, MD

Monitoring Well	Date	Benzene (µg/L)	Toluene (µg/L)	Ethylbenzene (µg/L)	Total Xylenes (µg/L)	Total BTEX (µg/L)	MTBE (µg/L)	Naphthalene (µg/L)	Diisopropyl ether (µg/L)	Ethyl tert-butyl ether (µg/L)	Tert-amyl methyl ether (µg/L)	Tert-Butyl Alcohol (µg/L)	Tetrachloroethene (µg/L)	Methylene Chloride (µg/L)	Tert-amyl alcohol (µg/L)	Tert-Amyl Ethyl Ether (µg/L)	m,p-Xylene (µg/L)	o-Xylenes (µg/L)	1,1,1,2-Tetrachloroethane	1,1,1-Trichloroethane	1,1,2,2-Tetrachloroethane	1,1,2-Trichloroethane	1,1-Dichloroethane	1,1-Dichloroethene	1,1-Dichloropropene	1,2,3-Trichlorobenzene	1,2,3-Trichloropropane	1,2,4-Trichlorobenzene
MDE GW Clean-up Standards*		**5**	**1,000**	**700**	**10,000**	**NL**	**20**	**NL**	**NL**	**NL**	**NL**	**NL**	**5**	**6**	**NL**	**NL**	**NL**	**NL**	**NL**	**200**	**0.053**	**5**	**90**	**7**	**NL**	**NL**	**NL**	**70**
3914 MADONNA-MID (cont.)	07/30/2015	ND<0.1	ND<0.1	ND<0.1	ND<0.1	ND<0.4	ND<0.1	ND<0.2	ND<0.1	ND<0.1	ND<0.1	ND<2.5	ND<0.1	ND<0.3	NA	NA	NA	NA	NA	ND<0.1	NA	ND<0.1	NA	ND<0.1	NA	NA	NA	ND<0.2
	11/19/2015	ND<0.1	ND<0.1	ND<0.1	ND<0.1	ND<0.4	0.2 J	ND<0.2	ND<0.1	ND<0.1	ND<0.1	ND<2.5	ND<0.1	ND<0.3	NA	NA	NA	NA	NA	ND<0.1	NA	ND<0.1	NA	ND<0.1	NA	NA	NA	ND<0.2
	03/09/2016	ND<0.1	ND<0.1	ND<0.1	ND<0.1	ND<0.4	ND<0.1	ND<0.2	ND<0.1	ND<0.1	ND<0.1	ND<2.5	ND<0.1	ND<0.3	NA	NA	NA	NA	NA	ND<0.1	NA	ND<0.1	NA	ND<0.1	NA	NA	NA	ND<0.2
	04/28/2016	ND<0.1	ND<0.1	ND<0.1	NA	ND<0.6	ND<0.1	ND<0.2	ND<0.1	ND<0.1	ND<0.1	ND<2.5	ND<0.1	ND<0.3	NA	NA	ND<0.2	ND<0.1	ND<0.1	ND<0.1	ND<0.1	ND<0.1	ND<0.1	ND<0.1	ND<0.1	ND<0.2	ND<0.2	ND<0.2
3914 MADONNA-EFF	08/27/2008	NT	NT	NT	NT	NT	ND	NT	NT	NT	NT	NT	NT	NT	NT	NT	NT	NT	NT	NT	NT	NT	NT	NT	NT	NT	NT	NT
	09/11/2008	ND<0.5	ND<0.5	ND<0.5	ND<1.5	ND<3.0	ND	ND<0.5	ND<0.5	ND<0.5	ND<0.5	ND<2.5	NT	ND<0.5	ND<2.5	ND<0.5	NT	NT	NT	ND<0.5	NT	ND<0.5	NT	ND<0.5	NT	NT	NT	ND<0.5
	10/28/2008	ND<0.5	ND<0.5	ND<0.5	ND<1.5	ND<3.0	ND	ND<0.5	ND<0.5	ND<0.5	ND<0.5	ND<2.5	NT	ND<0.5	ND<2.5	ND<0.5	NT	NT	NT	ND<0.5	NT	ND<0.5	NT	ND<0.5	NT	NT	NT	ND<0.5
	11/25/2008	ND<0.5	ND<0.5	ND<0.5	ND<1.5	ND<3.0	ND	ND<0.5	ND<0.5	ND<0.5	ND<0.5	ND<2.5	NT	ND<0.5	ND<2.5	ND<0.5	NT	NT	NT	ND<0.5	NT	ND<0.5	NT	ND<0.5	NT	NT	NT	ND<0.5
	12/30/2008	ND<0.5	ND<0.5	ND<0.5	ND<1.5	ND<3.0	ND	ND<0.5	ND<0.5	ND<0.5	ND<0.5	ND<2.5	NT	ND<0.5	ND<2.5	ND<0.5	NT	NT	NT	ND<0.5	NT	ND<0.5	NT	ND<0.5	NT	NT	NT	ND<0.5
	03/13/2009	ND<0.5	ND<0.5	ND<0.5	ND<1.5	ND<3.0	ND	ND<0.5	ND<0.5	ND<0.5	ND<0.5	ND<2.5	NT	ND<0.5	ND<2.5	ND<0.5	NT	NT	NT	ND<0.5	NT	ND<0.5	NT	ND<0.5	NT	NT	NT	ND<0.5
	06/25/2009	ND<0.5	ND<0.5	ND<0.5	ND<1.5	ND<3.0	ND	ND<0.5	ND<0.5	ND<0.5	ND<0.5	ND<2.5	NT	ND<0.5	ND<2.5	ND<0.5	NT	NT	NT	ND<0.5	NT	ND<0.5	NT	ND<0.5	NT	NT	NT	ND<0.5
	08/10/2009	ND<0.5	ND<0.5	ND<0.5	ND<1.5	ND<3.0	ND	ND<0.5	ND<0.5	ND<0.5	ND<0.5	ND<2.5	NT	ND<0.5	ND<2.5	ND<0.5	NT	NT	NT	ND<0.5	NT	ND<0.5	NT	ND<0.5	NT	NT	NT	ND<0.5
	11/02/2009	ND<0.5	ND<0.5	ND<0.5	ND<1.5	ND<3.0	ND	ND<0.5	ND<0.5	ND<0.5	ND<0.5	ND<2.5	NT	ND<0.5	ND<2.5	ND<0.5	NT	NT	NT	ND<0.5	NT	ND<0.5	NT	ND<0.5	NT	NT	NT	ND<0.5
	02/22/2010	NT	NT	NT	NT	NT	1.9	NT	NT	NT	NT	NT	NT	NT	NT	NT	NT	NT	NT	NT	NT	NT	NT	NT	NT	NT	NT	NT
	07/28/2010	ND<0.5	ND<0.5	ND<0.5	ND<1.5	ND<3.0	ND	ND<0.5	ND<0.5	ND<0.5	ND	ND	NT	ND<0.5	ND<2.5	ND<0.5	NT	NT	NT	ND<0.5	NT	ND<0.5	NT	ND<0.5	NT	NT	NT	ND<0.5
	01/07/2011	ND<0.5	ND<0.5	ND<0.5	ND<1.5	ND<3.0	ND	ND<0.5	ND<0.5	ND<0.5	ND	ND	NT	ND<0.5	ND<2.5	ND<0.5	NT	NT	NT	ND<0.5	NT	ND<0.5	NT	ND<0.5	NT	NT	NT	ND<0.5
	04/12/2011	ND<0.5	ND<0.5	ND<0.5	ND<1.5	ND<3.0	ND	ND<0.5	ND<0.5	ND<0.5	ND	ND	NT	ND<0.5	ND<2.5	ND<0.5	NT	NT	NT	ND<0.5	NT	ND<0.5	NT	ND<0.5	NT	NT	NT	ND<0.5
	07/22/2011	NT	NT	NT	NT	NT	ND	NT	NT	NT	NT	NT	NT	NT	NT	NT	NT	NT	NT	NT	NT	NT	NT	NT	NT	NT	NT	NT
	12/06/2011	ND<0.5	ND<0.5	ND<0.5	ND<1.5	ND<3.0	30.7	ND<0.5	ND<0.5	ND<0.5	ND	ND	NT	ND<0.5	ND<2.5	ND<0.5	NT	NT	NT	ND<0.5	NT	ND<0.5	NT	ND<0.5	NT	NT	NT	ND<0.5
	01/30/2012	ND<0.5	ND<0.5	ND<0.5	ND<1.5	ND<3.0	ND<0.2	ND<0.5	ND<0.5	ND<0.5	ND<0.5	ND<2.5	NT	ND<0.5	ND<2.5	ND<0.5	NT	NT	NT	ND<0.5	NT	ND<0.5	NT	ND<0.5	NT	NT	NT	ND<0.5
	03/27/2012	ND<0.5	ND<0.5	ND<0.5	ND<1	ND<2.5	ND<0.5	ND<0.5	ND<0.5	ND<0.5	ND<0.5	ND<2.5	ND<0.5	ND<0.5	ND<2.5	ND<0.5	NA	NA	NA	ND<0.5	NA	ND<0.5	NA	ND<0.5	NA	NA	NA	ND<0.5
	06/25/2012	ND<0.5	ND<0.5	ND<0.5	ND<1	ND<2.5	ND<0.5	ND<0.5	ND<0.5	ND<0.5	ND<0.5	ND<2.5	ND<0.5	ND<0.5	ND<2.5	ND<0.5	NA	NA	NA	ND<0.5	NA	ND<0.5	NA	ND<0.5	NA	NA	NA	ND<0.5
	09/24/2012	ND<0.5	ND<0.5	ND<0.5	ND<1	ND<2.5	ND<0.5	ND<0.5	ND<0.5	ND<0.5	ND<0.5	ND<2.5	ND<0.5	ND<0.5	ND<2.5	ND<0.5	NA	NA	NA	ND<0.5	NA	ND<0.5	NA	ND<0.5	NA	NA	NA	ND<0.5
	10/17/2012	ND<0.5	ND<0.5	ND<0.5	ND<1	ND<2.5	ND<0.0	ND<0.5	ND<0.5	ND<0.5	ND<0.5	ND<2.5	ND<0.5	ND<0.5	ND<2.5	ND<0.5	NA	NA	NA	ND<0.5	NA	ND<0.5	NA	ND<0.5	NA	NA	NA	ND<0.5
	12/12/2012	ND<0.5	ND<0.5	ND<0.5	ND<1	ND<2.5	ND<0.5	ND<0.5	ND<0.5	ND<0.5	ND<0.5	ND<2.5	ND<0.5	ND<0.5	ND<2.5	ND<0.5	NA	NA	NA	ND<0.5	NA	ND<0.5	NA	ND<0.5	NA	NA	NA	ND<0.5
	02/18/2013	ND<0.5	ND<0.5	ND<0.5	ND<1	ND<2.5	ND<0.5	ND<0.5	ND<0.5	ND<0.5	ND<0.5	ND<2.5	ND<0.5	ND<0.5	ND<2.5	ND<0.5	NA	NA	NA	ND<0.5	NA	ND<0.5	NA	ND<0.5	NA	NA	NA	ND<0.5
	05/07/2013	ND<0.5	ND<0.5	ND<0.5	ND<1	ND<2.5	ND<0.5	ND<0.5	ND<0.5	ND<0.5	ND<0.5	ND<2.5	ND<0.5	ND<0.5	ND<2.5	ND<0.5	NA	NA	NA	ND<0.5	NA	ND<0.5	NA	ND<0.5	NA	NA	NA	ND<0.5
	08/20/2013	ND<0.5	ND<0.5	ND<0.5	ND<1	ND<2.5	ND<0.5	ND<0.5	ND<0.5	ND<0.5	ND<0.5	ND<2.5	ND<0.5	ND<0.5	ND<2.5	ND<0.5	NA	NA	NA	ND<0.5	NA	ND<0.5	NA	ND<0.5	NA	NA	NA	ND<0.5
	12/09/2013	ND<0.5	ND<0.5	ND<0.5	ND<1	ND<2.5	ND<0.5	ND<0.5	ND<0.5	ND<0.5	ND<0.5	ND<2.5	ND<0.5	ND<0.5	ND<2.5	ND<0.5	NA	NA	NA	ND<0.5	NA	ND<0.5	NA	ND<0.5	NA	NA	NA	ND<0.5
	03/04/2014	ND<0.5	ND<0.5	ND<0.5	ND<1	ND<2.5	ND<0.5	ND<0.5	ND<0.5	ND<0.5	ND<0.5	ND<2.5	ND<0.5	ND<0.5	ND<2.5	ND<0.5	NA	NA	NA	ND<0.5	NA	ND<0.5	NA	ND<0.5	NA	NA	NA	ND<0.5
	05/15/2014	ND<0.5	ND<0.5	ND<0.5	ND<1	ND<2.5	ND<0.5	ND<0.5	ND<0.5	ND<0.5	ND<0.5	ND<2.5	ND<0.5	ND<0.5	ND<2.5	ND<0.5	NA	NA	NA	ND<0.5	NA	ND<0.5	NA	ND<0.5	NA	NA	NA	ND<0.5
	08/22/2014	ND<0.5	ND<0.5	ND<0.5	ND<1	ND<2.5	ND<0.5	ND<0.5	ND<0.5	ND<0.5	ND<0.5	ND<2.5	ND<0.5	ND<0.5	ND<2.5	ND<0.5	NA	NA	NA	ND<0.5	NA	ND<0.5	NA	ND<0.5	NA	NA	NA	ND<0.5
	11/25/2014	ND<0.5	ND<0.5	ND<0.5	ND<1	ND<2.5	ND<0.5	ND<0.5	ND<0.5	ND<0.5	ND<0.5	ND<2.5	ND<0.5	ND<0.5	ND<2.5	ND<0.5	NA	NA	NA	ND<0.5	NA	ND<0.5	NA	ND<0.5	NA	NA	NA	ND<0.5
	05/26/2015	ND<0.1	ND<0.1	ND<0.1	ND<0.1	ND<0.4	ND<0.1	ND<0.2	ND<0.1	ND<0.1	ND<0.1	ND<2.5	ND<0.1	ND<0.3	NA	NA	NA	NA	NA	ND<0.1	NA	ND<0.1	NA	ND<0.1	NA	NA	NA	ND<0.2
	07/30/2015	ND<0.1	ND<0.1	ND<0.1	ND<0.1	ND<0.4	ND<0.1	ND<0.2	ND<0.1	ND<0.1	ND<0.1	ND<2.5	ND<0.1	ND<0.3	NA	NA	NA	NA	NA	ND<0.1	NA	ND<0.1	NA	ND<0.1	NA	NA	NA	ND<0.2
	11/19/2015	ND<0.1	ND<0.1	ND<0.1	ND<0.1	ND<0.4	ND<0.1	ND<0.2	ND<0.1	ND<0.1	ND<0.1	ND<2.5	ND<0.1	ND<0.3	NA	NA	NA	NA	NA	ND<0.1	NA	ND<0.1	NA	ND<0.1	NA	NA	NA	ND<0.2
	03/09/2016	ND<0.1	ND<0.1	ND<0.1	ND<0.1	ND<0.4	ND<0.1	ND<0.2	ND<0.1	ND<0.1	ND<0.1	ND<2.5	ND<0.1	ND<0.3	NA	NA	NA	NA	NA	ND<0.1	NA	ND<0.1	NA	ND<0.1	NA	NA	NA	ND<0.2
	04/28/2016	ND<0.1	ND<0.1	ND<0.1	NA	ND<0.6	ND<0.1	ND<0.2	ND<0.1	ND<0.1	ND<0.1	ND<2.5	ND<0.1	ND<0.3	NA	NA	ND<0.2	ND<0.1	ND<0.1	ND<0.1	ND<0.1	ND<0.1	ND<0.1	ND<0.1	ND<0.1	ND<0.2	ND<0.2	ND<0.2
3919 MADONNA-INF HA-70-0551	04/12/2005*	ND	ND	ND	ND	ND	16.2	NT	NT	NT	NT	NT	NT	NT	NT	NT	NT	NT	NT	NT	NT	NT	NT	NT	NT	NT	NT	NT
	06/24/2005*	ND	ND	ND	ND	ND	10.8	NT	NT	NT	NT	NT	NT	NT	NT	NT	NT	NT	NT	NT	NT	NT	NT	NT	NT	NT	NT	NT
	11/16/2007*	ND	ND	ND	ND	ND	20.7	NT	NT	NT	NT	NT	NT	NT	NT	NT	NT	NT	NT	NT	NT	NT	NT	NT	NT	NT	NT	NT
	03/21/2008*	ND<0.5	ND<0.5	ND<0.5	ND<1.5	ND<3.0	23.3	ND<0.5	NT	ND<0.5	ND<0.5	NT	ND<0.5	ND<0.5	ND<2.5	ND<0.5	NT	NT	NT	ND<0.5	NT	ND<0.5	NT	ND<0.5	NT	NT	NT	ND<0.5
	07/11/2008*	ND<0.5	ND<0.5	ND<0.5	ND<1.5	ND<3.0	22.4	ND<0.5	NT	ND<0.5	ND<0.5	NT	ND<0.5	ND<0.5	ND<2.5	ND<0.5	NT	NT	NT	ND<0.5	NT	ND<0.5	NT	ND<0.5	NT	NT	NT	ND<0.5
	06/01/2009*	ND	ND	ND	ND	ND	20.5	ND	ND	ND	ND	ND	ND	ND	ND	ND	NT	NT	NT	NT	NT	NT	NT	NT	NT	NT	NT	NT
	07/10/2009*	ND<0.5	ND<0.5	ND<0.5	ND<0.5	ND	26.2	ND<0.5	ND<0.5	ND<0.5	ND<0.5	ND<10	ND<0.5	ND<0.5	ND<0.5	ND<0.5	NT	NT	NT	NT	NT	NT	NT	NT	NT	NT	NT	NT
	08/21/2009*	ND<0.5	ND<0.5	ND<0.5	ND<0.5	ND	21.2	ND<0.5	ND<0.5	ND<0.5	ND<0.5	ND<10	ND<0.5	ND<0.5	ND<0.5	ND<0.5	NT	NT	NT	NT	NT	NT	NT	NT	NT	NT	NT	NT
	09/15/2009*	ND<0.5	ND<0.5	ND<0.5	ND<0.5	ND	25.5	ND<0.5	ND<0.5	ND<0.5	ND<0.5	ND<10	ND<0.5	ND<0.5	ND<0.5	ND<0.5	NT	NT	NT	NT	NT	NT	NT	NT	NT	NT	NT	NT
	04/30/2010*	ND<0.5	ND<0.5	ND<0.5	ND<0.5	ND	1.59	ND<0.5	ND<0.5	ND<0.5	ND<0.5	ND<10	ND<0.5	ND<0.5	ND<0.5	ND<0.5	NT	NT	NT	NT	NT	NT	NT	NT	NT	NT	NT	NT

Table 2

HISTORICAL POTABLE WELL ANALYTICAL DATA SUMMARY

High's Store No. 130
4101 Norrisville Road
Madonna, MD

Monitoring Well	Date	1,2,4-Trimethylbenzene	1,2-Dibromo-3-chloropropane	1,2-Dibromoethane	1,2-Dichlorobenzene	1,2-Dichloroethane	1,2-Dichloropropane	1,3,5-Trimethylbenzene	1,3-Dichlorobenzene	1,3-Dichloropropane	1,4-Dichlorobenzene	2,2-Dichloropropane	2-Chlorotoluene	4-Chlorotoluene	Bromobenzene	Bromochloromethane	Bromodichloromethane	Bromoform	Bromomethane	Carbon tetrachloride	Chlorobenzene	Chloroethane	Chloroform	Chloromethane	cis-1,2-Dichloroethene
MDE GW Clean-up Standards*		**NL**	**0.2**	**0.05**	**600**	**5**	**5**	**NL**	**1.8**	**NL**	**75**	**NL**	**NL**	**NL**	**NL**	**NL**	**80**	**80**	**0.85**	**5**	**100**	**3.6**	**80**	**19**	**70**
3914 MADONNA-MID (cont.)	07/30/2015	NA	NA	NA	ND<0.1	ND<0.1	ND<0.1	NA	ND<0.1	NA	NA	NA	NA	NA	NA	NA	NA	NA	NA	ND<0.1	ND<0.1	NA	NA	NA	ND<0.1
	11/19/2015	NA	NA	NA	ND<0.1	ND<0.1	ND<0.1	NA	ND<0.1	NA	NA	NA	NA	NA	NA	NA	NA	NA	NA	ND<0.1	ND<0.1	NA	NA	NA	ND<0.1
	03/09/2016	NA	NA	NA	ND<0.1	ND<0.1	ND<0.1	NA	ND<0.1	NA	NA	NA	NA	NA	NA	NA	NA	NA	NA	ND<0.1	ND<0.1	NA	NA	NA	ND<0.1
	04/28/2016	ND<0.1	ND<0.4	ND<0.1	ND<0.1	ND<0.1	ND<0.1	ND<0.1	ND<0.1	ND<0.1	ND<0.1	ND<0.2	ND<0.1	ND<0.2	ND<0.1	ND<0.1	ND<0.1	ND<0.2	ND<0.1	ND<0.1	ND<0.1	ND<0.2	ND<0.1	ND<0.2	ND<0.1
3914 MADONNA-EFF	08/27/2008	NT	NT	NT	NT	NT	NT	NT	NT	NT	NT	NT	NT	NT	NT	NT	NT	NT	NT	NT	NT	NT	NT	NT	NT
	09/11/2008	NT	NT	NT	ND<0.5	ND<0.5	ND<0.5	NT	ND<0.5	NT	NT	NT	NT	NT	NT	NT	NT	NT	NT	ND<0.5	ND<0.5	NT	NT	NT	ND<0.5
	10/28/2008	NT	NT	NT	ND<0.5	ND<0.5	ND<0.5	NT	ND<0.5	NT	NT	NT	NT	NT	NT	NT	NT	NT	NT	ND<0.5	ND<0.5	NT	NT	NT	ND<0.5
	11/25/2008	NT	NT	NT	ND<0.5	ND<0.5	ND<0.5	NT	ND<0.5	NT	NT	NT	NT	NT	NT	NT	NT	NT	NT	ND<0.5	ND<0.5	NT	NT	NT	ND<0.5
	12/30/2008	NT	NT	NT	ND<0.5	ND<0.5	ND<0.5	NT	ND<0.5	NT	NT	NT	NT	NT	NT	NT	NT	NT	NT	ND<0.5	ND<0.5	NT	NT	NT	ND<0.5
	03/13/2009	NT	NT	NT	ND<0.5	ND<0.5	ND<0.5	NT	ND<0.5	NT	NT	NT	NT	NT	NT	NT	NT	NT	NT	ND<0.5	ND<0.5	NT	NT	NT	ND<0.5
	06/25/2009	NT	NT	NT	ND<0.5	ND<0.5	ND<0.5	NT	ND<0.5	NT	NT	NT	NT	NT	NT	NT	NT	NT	NT	ND<0.5	ND<0.5	NT	NT	NT	ND<0.5
	08/10/2009	NT	NT	NT	ND<0.5	ND<0.5	ND<0.5	NT	ND<0.5	NT	NT	NT	NT	NT	NT	NT	NT	NT	NT	ND<0.5	ND<0.5	NT	NT	NT	ND<0.5
	11/02/2009	NT	NT	NT	ND<0.5	ND<0.5	ND<0.5	NT	ND<0.5	NT	NT	NT	NT	NT	NT	NT	NT	NT	NT	ND<0.5	ND<0.5	NT	NT	NT	ND<0.5
	02/22/2010	NT	NT	NT	NT	NT	NT	NT	NT	NT	NT	NT	NT	NT	NT	NT	NT	NT	NT	NT	NT	NT	NT	NT	NT
	07/28/2010	NT	NT	NT	ND<0.5	ND<0.5	ND<0.5	NT	ND<0.5	NT	NT	NT	NT	NT	NT	NT	NT	NT	NT	ND<0.5	ND<0.5	NT	NT	NT	ND<0.5
	01/07/2011	NT	NT	NT	ND<0.5	ND<0.5	ND<0.5	NT	ND<0.5	NT	NT	NT	NT	NT	NT	NT	NT	NT	NT	ND<0.5	ND<0.5	NT	NT	NT	ND<0.5
	04/12/2011	NT	NT	NT	ND<0.5	ND<0.5	ND<0.5	NT	ND<0.5	NT	NT	NT	NT	NT	NT	NT	NT	NT	NT	ND<0.5	ND<0.5	NT	NT	NT	ND<0.5
	07/22/2011	NT	NT	NT	NT	NT	NT	NT	NT	NT	NT	NT	NT	NT	NT	NT	NT	NT	NT	NT	NT	NT	NT	NT	NT
	12/06/2011	NT	NT	NT	ND<0.5	ND<0.5	ND<0.5	NT	ND<0.5	NT	NT	NT	NT	NT	NT	NT	NT	NT	NT	ND<0.5	ND<0.5	NT	NT	NT	ND<0.5
	01/30/2012	NT	NT	NT	ND<0.5	ND<0.5	ND<0.5	NT	ND<0.5	NT	NT	NT	NT	NT	NT	NT	NT	NT	NT	ND<0.5	ND<0.5	NT	NT	NT	ND<0.5
	03/27/2012	NA	NA	NA	ND<0.5	ND<0.5	ND<0.5	NA	ND<0.5	NA	NA	NA	NA	NA	NA	NA	NA	NA	NA	ND<0.5	ND<0.5	NA	NA	NA	ND<0.5
	06/25/2012	NA	NA	NA	ND<0.5	ND<0.5	ND<0.5	NA	ND<0.5	NA	NA	NA	NA	NA	NA	NA	NA	NA	NA	ND<0.5	ND<0.5	NA	NA	NA	ND<0.5
	09/24/2012	NA	NA	NA	ND<0.5	ND<0.5	ND<0.5	NA	ND<0.5	NA	NA	NA	NA	NA	NA	NA	NA	NA	NA	ND<0.5	ND<0.5	NA	NA	NA	ND<0.5
	10/17/2012	NA	NA	NA	ND<0.5	ND<0.5	ND<0.5	NA	ND<0.5	NA	NA	NA	NA	NA	NA	NA	NA	NA	NA	ND<0.5	ND<0.5	NA	NA	NA	ND<0.5
	12/12/2012	NA	NA	NA	ND<0.5	ND<0.5	ND<0.5	NA	ND<0.5	NA	NA	NA	NA	NA	NA	NA	NA	NA	NA	ND<0.5	ND<0.5	NA	NA	NA	ND<0.5
	02/18/2013	NA	NA	NA	ND<0.5	ND<0.5	ND<0.5	NA	ND<0.5	NA	NA	NA	NA	NA	NA	NA	NA	NA	NA	ND<0.5	ND<0.5	NA	NA	NA	ND<0.5
	05/07/2013	NA	NA	NA	ND<0.5	ND<0.5	ND<0.5	NA	ND<0.5	NA	NA	NA	NA	NA	NA	NA	NA	NA	NA	ND<0.5	ND<0.5	NA	NA	NA	ND<0.5
	08/20/2013	NA	NA	NA	ND<0.5	ND<0.5 VH	ND<0.5	NA	ND<0.5	NA	NA	NA	NA	NA	NA	NA	NA	NA	NA	ND<0.5	ND<0.5	NA	NA	NA	ND<0.5
	12/09/2013	NA	NA	NA	ND<0.5	ND<0.5	ND<0.5	NA	ND<0.5	NA	NA	NA	NA	NA	NA	NA	NA	NA	NA	ND<0.5	ND<0.5	NA	NA	NA	ND<0.5
	03/04/2014	NA	NA	NA	ND<0.5	ND<0.5	ND<0.5	NA	ND<0.5	NA	NA	NA	NA	NA	NA	NA	NA	NA	NA	ND<0.5	ND<0.5	NA	NA	NA	ND<0.5
	05/15/2014	NA	NA	NA	ND<0.5	ND<0.5	ND<0.5	NA	ND<0.5	NA	NA	NA	NA	NA	NA	NA	NA	NA	NA	ND<0.5	ND<0.5	NA	NA	NA	ND<0.5
	08/22/2014	NA	NA	NA	ND<0.5	ND<0.5	ND<0.5	NA	ND<0.5	NA	NA	NA	NA	NA	NA	NA	NA	NA	NA	ND<0.5	ND<0.5	NA	NA	NA	ND<0.5
	11/25/2014	NA	NA	NA	ND<0.5	ND<0.5	ND<0.5	NA	ND<0.5	NA	NA	NA	NA	NA	NA	NA	NA	NA	NA	ND<0.5	ND<0.5	NA	NA	NA	ND<0.5
	05/26/2015	NA	NA	NA	ND<0.1	ND<0.1	ND<0.1	NA	ND<0.1	NA	NA	NA	NA	NA	NA	NA	NA	NA	NA	ND<0.1	ND<0.1	NA	NA	NA	ND<0.1
	07/30/2015	NA	NA	NA	ND<0.1	ND<0.1	ND<0.1	NA	ND<0.1	NA	NA	NA	NA	NA	NA	NA	NA	NA	NA	ND<0.1	ND<0.1	NA	NA	NA	ND<0.1
	11/19/2015	NA	NA	NA	ND<0.1	ND<0.1	ND<0.1	NA	ND<0.1	NA	NA	NA	NA	NA	NA	NA	NA	NA	NA	ND<0.1	ND<0.1	NA	NA	NA	ND<0.1
	03/09/2016	NA	NA	NA	ND<0.1	ND<0.1	ND<0.1	NA	ND<0.1	NA	NA	NA	NA	NA	NA	NA	NA	NA	NA	ND<0.1	ND<0.1	NA	NA	NA	ND<0.1
	04/28/2016	ND<0.1	ND<0.4	ND<0.1	ND<0.1	ND<0.1	ND<0.1	ND<0.1	ND<0.1	ND<0.1	ND<0.1	ND<0.2	ND<0.1	ND<0.2	ND<0.1	ND<0.1	ND<0.1	ND<0.2	ND<0.1	ND<0.1	ND<0.1	ND<0.2	ND<0.1	ND<0.2	ND<0.1
3919 MADONNA-INF HA-70-0551	04/12/2005*	NT	NT	NT	NT	NT	NT	NT	NT	NT	NT	NT	NT	NT	NT	NT	NT	NT	NT	NT	NT	NT	NT	NT	NT
	06/24/2005*	NT	NT	NT	NT	NT	NT	NT	NT	NT	NT	NT	NT	NT	NT	NT	NT	NT	NT	NT	NT	NT	NT	NT	NT
	11/16/2007*	NT	NT	NT	NT	NT	NT	NT	NT	NT	NT	NT	NT	NT	NT	NT	NT	NT	NT	NT	NT	NT	NT	NT	NT
	03/21/2008*	NT	NT	NT	ND<0.5	ND<0.5	ND<0.5	NT	ND<0.5	NT	NT	NT	NT	NT	NT	NT	NT	NT	NT	ND<0.5	ND<0.5	NT	NT	NT	ND<0.5
	07/11/2008*	NT	NT	NT	ND<0.5	ND<0.5	ND<0.5	NT	ND<0.5	NT	NT	NT	NT	NT	NT	NT	NT	NT	NT	ND<0.5	ND<0.5	NT	NT	NT	ND<0.5
	06/01/2009*	NT	NT	NT	NT	NT	NT	NT	NT	NT	NT	NT	NT	NT	NT	NT	NT	NT	NT	NT	NT	NT	NT	NT	NT
	07/10/2009*	NT	NT	NT	NT	NT	NT	NT	NT	NT	NT	NT	NT	NT	NT	NT	NT	NT	NT	NT	NT	NT	NT	NT	NT
	08/21/2009*	NT	NT	NT	NT	NT	NT	NT	NT	NT	NT	NT	NT	NT	NT	NT	NT	NT	NT	NT	NT	NT	NT	NT	NT
	09/15/2009*	NT	NT	NT	NT	NT	NT	NT	NT	NT	NT	NT	NT	NT	NT	NT	NT	NT	NT	NT	NT	NT	NT	NT	NT
	04/30/2010*	NT	NT	NT	NT	NT	NT	NT	NT	NT	NT	NT	NT	NT	NT	NT	NT	NT	NT	NT	NT	NT	NT	NT	NT

Table 2

HISTORICAL POTABLE WELL ANALYTICAL DATA SUMMARY

High's Store No. 130
4101 Norrisville Road
Madonna, MD

Monitoring Well	Date	cis-1,3-Dichloropropene	Dibromomethane	Dibromochloromethane	Dichlorodifluoromethane	Ethyl Ether	Hexachlorobutadiene	Isopropylbenzene	Methylene bromide	n-Butylbenzene	n-Propylbenzene	p-Isopropyltoluene	sec-Butylbenzene	Styrene	tert-Butylbenzene	trans-1,2-Dichloroethene	trans-1,3-Dichloropropene	Trichloroethene	Trichlorofluoromethane	Vinyl Chloride
MDE GW Clean-up Standards*		**0.44**	**NL**	**80**	**NL**	**NL**	**0.86**	**66**	**NL**	**NL**	**NL**	**NL**	**NL**	**100**	**NL**	**100**	**0.44**	**5**	**NL**	**2**
3914 MADONNA-MID (cont.)	07/30/2015	NA	NA	NA	NA	NA	NA	NA	NA	NA	NA	NA	NA	ND<0.1	NA	ND<0.1	NA	ND<0.1	NA	ND<0.1
	11/19/2015	NA	NA	NA	NA	NA	NA	NA	NA	NA	NA	NA	NA	ND<0.1	NA	ND<0.1	NA	ND<0.1	NA	ND<0.1
	03/09/2016	NA	NA	NA	NA	NA	NA	NA	NA	NA	NA	NA	NA	ND<0.1	NA	ND<0.1	NA	ND<0.1	NA	ND<0.1
	04/28/2016	ND<0.1	ND<0.1	ND<0.1	ND<0.2	NA	NA	ND<0.1	ND<0.1	ND<0.2	ND<0.1	ND<0.1	ND<0.1	ND<0.1	ND<0.1	ND<0.1	ND<0.1	ND<0.1	ND<0.2	ND<0.1
3914 MADONNA-EFF	08/27/2008	NT	NT	NT	NT	NT	NT	NT	NT	NT	NT	NT	NT	NT	NT	NT	NT	NT	NT	NT
	09/11/2008	NT	NT	NT	NT	NT	NT	NT	NT	NT	NT	NT	NT	ND<0.5	NT	NT	NT	NT	NT	NT
	10/28/2008	NT	NT	NT	NT	NT	NT	NT	NT	NT	NT	NT	NT	ND<0.5	NT	NT	NT	NT	NT	NT
	11/25/2008	NT	NT	NT	NT	NT	NT	NT	NT	NT	NT	NT	NT	ND<0.5	NT	NT	NT	NT	NT	NT
	12/30/2008	NT	NT	NT	NT	NT	NT	NT	NT	NT	NT	NT	NT	ND<0.5	NT	NT	NT	NT	NT	NT
	03/13/2009	NT	NT	NT	NT	NT	NT	NT	NT	NT	NT	NT	NT	ND<0.5	NT	NT	NT	NT	NT	NT
	06/25/2009	NT	NT	NT	NT	NT	NT	NT	NT	NT	NT	NT	NT	ND<0.5	NT	NT	NT	NT	NT	NT
	08/10/2009	NT	NT	NT	NT	NT	NT	NT	NT	NT	NT	NT	NT	ND<0.5	NT	NT	NT	NT	NT	NT
	11/02/2009	NT	NT	NT	NT	NT	NT	NT	NT	NT	NT	NT	NT	ND<0.5	NT	NT	NT	NT	NT	NT
	02/22/2010	NT	NT	NT	NT	NT	NT	NT	NT	NT	NT	NT	NT	NT	NT	NT	NT	NT	NT	NT
	07/28/2010	NT	NT	NT	NT	NT	NT	NT	NT	NT	NT	NT	NT	ND<0.5	NT	NT	NT	NT	NT	NT
	01/07/2011	NT	NT	NT	NT	NT	NT	NT	NT	NT	NT	NT	NT	ND<0.5	NT	NT	NT	NT	NT	NT
	04/12/2011	NT	NT	NT	NT	NT	NT	NT	NT	NT	NT	NT	NT	ND<0.5	NT	NT	NT	NT	NT	NT
	07/22/2011	NT	NT	NT	NT	NT	NT	NT	NT	NT	NT	NT	NT	NT	NT	NT	NT	NT	NT	NT
	12/06/2011	NT	NT	NT	NT	NT	NT	NT	NT	NT	NT	NT	NT	ND<0.5	NT	NT	NT	NT	NT	NT
	01/30/2012	NT	NT	NT	NT	NT	NT	NT	NT	NT	NT	NT	NT	ND<0.5	NT	NT	NT	NT	NT	NT
	03/27/2012	NA	NA	NA	NA	NA	NA	NA	NA	NA	NA	NA	NA	ND<0.5	NA	ND<0.5	NA	ND<0.5	NA	ND<0.5
	06/25/2012	NA	NA	NA	NA	NA	NA	NA	NA	NA	NA	NA	NA	ND<0.5	NA	ND<0.5	NA	ND<0.5	NA	ND<0.5
	09/24/2012	NA	NA	NA	NA	NA	NA	NA	NA	NA	NA	NA	NA	ND<0.5	NA	ND<0.5	NA	ND<0.5	NA	ND<0.5
	10/17/2012	NA	NA	NA	NA	NA	NA	NA	NA	NA	NA	NA	NA	ND<0.5	NA	ND<0.5	NA	ND<0.5	NA	ND<0.5
	12/12/2012	NA	NA	NA	NA	NA	NA	NA	NA	NA	NA	NA	NA	ND<0.5	NA	ND<0.5	NA	ND<0.5	NA	ND<0.5
	02/18/2013	NA	NA	NA	NA	NA	NA	NA	NA	NA	NA	NA	NA	ND<0.5	NA	ND<0.5	NA	ND<0.5	NA	ND<0.5
	05/07/2013	NA	NA	NA	NA	NA	NA	NA	NA	NA	NA	NA	NA	ND<0.5	NA	ND<0.5	NA	ND<0.5	NA	ND<0.5
	08/20/2013	NA	NA	NA	NA	NA	NA	NA	NA	NA	NA	NA	NA	ND<0.5	NA	ND<0.5	NA	ND<0.5	NA	ND<0.5
	12/09/2013	NA	NA	NA	NA	NA	NA	NA	NA	NA	NA	NA	NA	ND<0.5	NA	ND<0.5	NA	ND<0.5	NA	ND<0.5
	03/04/2014	NA	NA	NA	NA	NA	NA	NA	NA	NA	NA	NA	NA	ND<0.5	NA	ND<0.5	NA	ND<0.5	NA	ND<0.5
	05/15/2014	NA	NA	NA	NA	NA	NA	NA	NA	NA	NA	NA	NA	ND<0.5	NA	ND<0.5	NA	ND<0.5	NA	ND<0.5
	08/22/2014	NA	NA	NA	NA	NA	NA	NA	NA	NA	NA	NA	NA	ND<0.5	NA	ND<0.5	NA	ND<0.5	NA	ND<0.5
	11/25/2014	NA	NA	NA	NA	NA	NA	NA	NA	NA	NA	NA	NA	ND<0.5	NA	ND<0.5	NA	ND<0.5	NA	ND<0.5
	05/26/2015	NA	NA	NA	NA	NA	NA	NA	NA	NA	NA	NA	NA	ND<0.1	NA	ND<0.1	NA	ND<0.1	NA	ND<0.1
	07/30/2015	NA	NA	NA	NA	NA	NA	NA	NA	NA	NA	NA	NA	ND<0.1	NA	ND<0.1	NA	ND<0.1	NA	ND<0.1
	11/19/2015	NA	NA	NA	NA	NA	NA	NA	NA	NA	NA	NA	NA	ND<0.1	NA	ND<0.1	NA	ND<0.1	NA	ND<0.1
	03/09/2016	NA	NA	NA	NA	NA	NA	NA	NA	NA	NA	NA	NA	ND<0.1	NA	ND<0.1	NA	ND<0.1	NA	ND<0.1
	04/28/2016	ND<0.1	ND<0.1	ND<0.1	ND<0.2	NA	NA	ND<0.1	ND<0.1	ND<0.2	ND<0.1	ND<0.1	ND<0.1	ND<0.1	ND<0.1	ND<0.1	ND<0.1	ND<0.1	ND<0.2	ND<0.1
3919 MADONNA-INF HA-70-0551	04/12/2005*	NT	NT	NT	NT	NT	NT	NT	NT	NT	NT	NT	NT	NT	NT	NT	NT	NT	NT	NT
	06/24/2005*	NT	NT	NT	NT	NT	NT	NT	NT	NT	NT	NT	NT	NT	NT	NT	NT	NT	NT	NT
	11/16/2007*	NT	NT	NT	NT	NT	NT	NT	NT	NT	NT	NT	NT	NT	NT	NT	NT	NT	NT	NT
	03/21/2008*	NT	NT	NT	NT	NT	NT	NT	NT	NT	NT	NT	NT	ND<0.5	NT	NT	NT	NT	NT	NT
	07/11/2008*	NT	NT	NT	NT	NT	NT	NT	NT	NT	NT	NT	NT	ND<0.5	NT	NT	NT	NT	NT	NT
	06/01/2009*	NT	NT	NT	NT	NT	NT	NT	NT	NT	NT	NT	NT	NT	NT	NT	NT	NT	NT	NT
	07/10/2009*	NT	NT	NT	NT	NT	NT	NT	NT	NT	NT	NT	NT	NT	NT	NT	NT	NT	NT	NT
	08/21/2009*	NT	NT	NT	NT	NT	NT	NT	NT	NT	NT	NT	NT	NT	NT	NT	NT	NT	NT	NT
	09/15/2009*	NT	NT	NT	NT	NT	NT	NT	NT	NT	NT	NT	NT	NT	NT	NT	NT	NT	NT	NT
	04/30/2010*	NT	NT	NT	NT	NT	NT	NT	NT	NT	NT	NT	NT	NT	NT	NT	NT	NT	NT	NT

Table 2

HISTORICAL POTABLE WELL ANALYTICAL DATA SUMMARY

High's Store No. 130
4101 Norrisville Road
Madonna, MD

Monitoring Well	Date	Benzene (µg/L)	Toluene (µg/L)	Ethylbenzene (µg/L)	Total Xylenes (µg/L)	Total BTEX (µg/L)	MTBE (µg/L)	Naphthalene (µg/L)	Diisopropyl ether (µg/L)	Ethyl tert-butyl ether (µg/L)	Tert-amyl methyl ether (µg/L)	Tert-Butyl Alcohol (µg/L)	Tetrachloroethene (µg/L)	Methylene Chloride (µg/L)	Tert-amyl alcohol (µg/L)	Tert-Amyl Ethyl Ether (µg/L)	m,p-Xylene (µg/L)	o-Xylenes (µg/L)	1,1,1,2-Tetrachloroethane	1,1,1-Trichloroethane	1,1,2,2-Tetrachloroethane	1,1,2-Trichloroethane	1,1-Dichloroethane	1,1-Dichloroethene	1,1-Dichloropropene	1,2,3-Trichlorobenzene	1,2,3-Trichloropropane	1,2,4-Trichlorobenzene
MDE GW Clean-up Standards*		**5**	**1,000**	**700**	**10,000**	**NL**	**20**	**NL**	**NL**	**NL**	**NL**	**NL**	**5**	**6**	**NL**	**NL**	**NL**	**NL**	**NL**	**200**	**0.053**	**5**	**90**	**7**	**NL**	**NL**	**NL**	**70**
3919 MADONNA-INF	09/17/2010*	ND<0.5	ND<0.5	ND<0.5	ND<0.5	ND	15.1	ND	ND<0.5	ND<0.5	ND<0.5	ND<10	ND<0.5	ND<0.5	ND<0.5	ND<0.5	NT	NT	NT	NT	NT	NT	NT	NT	NT	NT	NT	NT
(cont.)	12/22/2010*	ND	ND	ND	ND	ND	10.5	ND	NT	NT	NT	NT	NT	NT	NT	NT	NT	NT	NT	NT	NT	NT	NT	NT	NT	NT	NT	NT
	01/07/2011*	ND<0.5	ND<0.5	ND<0.5	ND<0.5	ND	10.5	ND<0.5	ND<0.5	ND<0.5	ND<0.5	ND<10	ND<0.5	ND<0.5	ND<0.5	ND<0.5	NT	NT	NT	NT	NT	NT	NT	NT	NT	NT	NT	NT
	04/18/2011*	ND<0.5	ND<0.5	ND<0.5	ND<1.5	ND<3.0	27.76	ND<0.5	ND<0.5	NT	ND<0.5	NT	ND<0.5	ND<0.5	ND	ND	NT	NT	NT	NT	NT	NT	NT	NT	NT	NT	NT	NT
	07/06/2011*	ND<0.5	ND<0.5	ND<0.5	ND<0.5	ND	ND<0.5	ND<0.5	ND<0.5	ND<0.5	ND<0.5	ND<10	ND<0.5	ND<0.5	NT	NT	NT	NT	NT	NT	NT	NT	NT	NT	NT	NT	NT	NT
	09/30/2011*	ND<0.5	ND<0.5	ND<0.5	ND<0.5	ND	27.9	ND<0.5	ND<0.5	ND<0.5	ND<0.5	ND<10	ND<0.5	ND<0.5	NT	NT	NT	NT	NT	NT	NT	NT	NT	NT	NT	NT	NT	NT
3919 MADONNA-MID	9/15/2009*	NT	NT	NT	NT	NT	NT	NT	NT	NT	NT	NT	NT	NT	NT	NT	NT	NT	NT	NT	NT	NT	NT	NT	NT	NT	NT	NT
	04/30/2010*	ND	ND	ND	ND	ND	ND	ND	NT	NT	NT	NT	NT	NT	NT	NT	ND	ND	NT	NT	NT	NT	NT	NT	NT	NT	NT	NT
	09/17/2010*	ND	ND	ND	ND	ND	ND	ND	NT	NT	NT	NT	NT	NT	NT	NT	ND	ND	NT	NT	NT	NT	NT	NT	NT	NT	NT	NT
	12/22/2010*	ND	ND	ND	ND	ND	ND	ND	NT	NT	NT	NT	NT	NT	NT	NT	ND	ND	NT	NT	NT	NT	NT	NT	NT	NT	NT	NT
	01/07/2011*	NT	NT	NT	NT	NT	ND<0.5	NT	NT	NT	NT	NT	NT	NT	NT	NT	NT	NT	NT	NT	NT	NT	NT	NT	NT	NT	NT	NT
	04/18/2011*	ND	ND	ND	ND	ND	ND	ND	ND	ND	ND	ND	ND	ND	ND	ND	NT	NT	NT	NT	NT	NT	NT	NT	NT	NT	NT	NT
	07/06/2011*	ND	ND	ND	ND	ND	ND	ND	NT	NT	NT	NT	NT	NT	NT	NT	ND	ND	NT	NT	NT	NT	NT	NT	NT	NT	NT	NT
	90/30/2011*	ND	ND	ND	ND	ND	ND	ND	NT	NT	NT	NT	NT	NT	NT	NT	ND	ND	NT	NT	NT	NT	NT	NT	NT	NT	NT	NT
3919 MADONNA-EFF	09/15/2009*	NT	NT	NT	NT	NT	NT	NT	NT	NT	NT	NT	NT	NT	NT	NT	NT	NT	NT	NT	NT	NT	NT	NT	NT	NT	NT	NT
	04/30/2010*	ND	ND	ND	ND	ND	ND	ND	NT	NT	NT	NT	NT	NT	NT	NT	ND	ND	NT	NT	NT	NT	NT	NT	NT	NT	NT	NT
	09/17/2010*	ND	ND	ND	ND	ND	ND	ND	NT	NT	NT	NT	NT	NT	NT	NT	ND	ND	NT	NT	NT	NT	NT	NT	NT	NT	NT	NT
	12/22/2010*	ND	ND	ND	ND	ND	ND	ND	NT	NT	NT	NT	NT	NT	NT	NT	ND	ND	NT	NT	NT	NT	NT	NT	NT	NT	NT	NT
	01/07/2011*	NT	NT	NT	NT	NT	ND<0.5	NT	NT	NT	NT	NT	NT	NT	NT	NT	NT	NT	NT	NT	NT	NT	NT	NT	NT	NT	NT	NT
	04/18/2011*	ND	ND	ND	ND	ND	ND	ND	ND	ND	ND	ND	ND	ND	ND	ND	NT	NT	NT	NT	NT	NT	NT	NT	NT	NT	NT	NT
	07/06/2011*	ND	ND	ND	ND	ND	ND	ND	NT	NT	NT	NT	NT	NT	NT	NT	ND	ND	NT	NT	NT	NT	NT	NT	NT	NT	NT	NT
	09/30/2011*	ND	ND	ND	ND	ND	ND	ND	NT	NT	NT	NT	NT	NT	NT	NT	ND	ND	NT	NT	NT	NT	NT	NT	NT	NT	NT	NT
3919 MADONNA (NEW)	03/16/2012*	ND<0.5	ND<0.5	ND<0.5	ND<1.0	ND<2.5	ND<0.5	ND<0.5	ND<0.5	ND<0.5	ND<0.5	ND<10	ND<0.5	ND<0.5	ND	NT	NT	NT	NT	NT	NT	NT	NT	NT	NT	NT	NT	NT
HA-95-2222	02/06/2013*	ND	10.74	ND	ND	10.74	ND	ND	ND	ND	ND	ND	ND	ND	ND	ND	NT	NT	NT	NT	NT	NT	NT	NT	NT	NT	NT	NT
	10/30/2014	ND<0.5	0.760	ND<0.5	ND<1.5	0.760	ND<0.5	ND<0.5	ND<0.5	ND<0.5	ND<0.5	ND<2.5	ND<0.5	ND<0.5	ND<2.5	ND<0.5	NA	NA	NA	ND<0.5	NA	ND<0.5	NA	ND<0.5	NA	NA	NA	ND<0.5 2e
3922 MADONNA	06/06/2008*	ND<0.5	ND<0.5	ND<0.5	ND<1.5	ND<3.0	0.89	ND<0.5	ND<0.5	ND<0.5	ND<0.5	ND<2.5	1.39	ND<1	ND<2.5	ND<0.5	NT	NT	NT	NT	NT	NT	NT	NT	NT	NT	NT	NT
	04/14/2011*	ND<0.5	ND<0.5	ND<0.5	ND<1.5	ND<3.0	1.82	ND<0.5	ND<0.5	ND<0.5	ND<0.5	ND<5	0.88	ND<0.5	ND<5	ND<0.5	ND<1	ND<0.5	ND<0.5	ND<0.5	ND<0.5	ND<0.5	ND<0.5	ND<0.5	ND<0.5	ND<0.5	ND<0.5	ND<0.5
	03/27/2012	ND<0.5	ND<0.5	ND<0.5	ND<1	ND<2.5	1.6	ND<0.5	ND<0.5	ND<0.5	ND<0.5	ND<2.5	ND<0.5	ND<0.5	ND<2.5	ND<0.5	NA	NA	NA	ND<0.5	NA	ND<0.5	NA	ND<0.5	NA	NA	NA	ND<0.5
	02/18/2013	ND<0.5	ND<0.5	ND<0.5	ND<1	ND<2.5	3.03	ND<0.5	ND<0.5	ND<0.5	ND<0.5	ND<2.5	0.64	ND<0.5	ND<2.5	ND<0.5	NA	NA	NA	ND<0.5	NA	ND<0.5	NA	ND<0.5	NA	NA	NA	ND<0.5
	03/25/2014	ND<0.5	ND<0.5	ND<0.5	ND<1	ND<2.5	2.72	ND<0.5	ND<0.5	ND<0.5	ND<0.5	ND<2.5	0.58	ND<0.5	ND<2.5	ND<0.5	NA	NA	NA	ND<0.5	NA	ND<0.5	NA	ND<0.5	NA	NA	NA	ND<0.5
	05/26/2015	ND<0.1	ND<0.1	ND<0.1	ND<0.1	ND<0.4	5.1	ND<0.2	ND<0.1	ND<0.1	ND<0.1	ND<0.1	0.5	ND<0.3	NA	NA	NA	NA	NA	ND<0.1	NA	ND<0.1	NA	ND<0.1	NA	NA	NA	ND<0.2
	04/28/2016	ND<0.1	ND<0.1	ND<0.1	NA	ND<0.6	6.1	ND<0.2	ND<0.1	ND<0.1	ND<0.1	ND<2.5	0.5	ND<0.3	NA	NA	ND<0.2	ND<0.1	ND<0.1	ND<0.1	ND<0.1	ND<0.1	ND<0.1	ND<0.1	ND<0.1	ND<0.2	ND<0.2	ND<0.2
3923 MADONNA	08/19/2008*	NT	NT	NT	NT	NT	NT	NT	NT	NT	NT	NT	0.59	NT	NT	NT	NT	NT	NT	NT	NT	NT	NT	NT	NT	NT	NT	NT
3928 MADONNA	04/14/2011*	ND<0.1	ND<0.1	ND<0.1	ND<1.5	ND<3.0	ND<0.5	ND<0.5	NT	ND<0.5	ND<0.5	NT	ND<0.5	ND<0.5	NT	NT	NT	NT	NT	NT	NT	NT	NT	NT	NT	NT	NT	NT
4065 NORRISVILLE	04/29/2008	NT	NT	NT	NT	NT	ND	NT	NT	NT	NT	NT	NT	NT	NT	NT	NT	NT	NT	NT	NT	NT	NT	NT	NT	NT	NT	NT
	05/16/2008*	ND<0.5	ND<0.5	ND<0.5	ND<1.5	ND<3.0	ND<0.5	ND<0.5	NT	ND<0.5	ND<0.5	NT	NT	NT	NT	NT	NT	NT	NT	NT	NT	NT	NT	NT	NT	NT	NT	NT
	06/27/2008*	ND<0.5	ND<0.5	ND<0.5	ND<1.5	ND<3.0	ND<0.5	ND<0.5	NT	ND<0.5	ND<0.5	NT	NT	NT	NT	NT	NT	NT	NT	NT	NT	NT	NT	NT	NT	NT	NT	NT
	07/08/2008	NT	NT	NT	NT	NT	ND	NT	NT	NT	NT	NT	NT	NT	NT	NT	NT	NT	NT	NT	NT	NT	NT	NT	NT	NT	NT	NT
4101 NORRISVILLE	06/15/2005	ND<0.5	ND<0.5	ND<0.5	ND<1.5	ND<3.0	ND<0.5	ND<0.5	NT	NT	NT	NT	NT	NT	NT	NT	ND<2	ND<3	NT	NT	NT	NT	NT	NT	NT	NT	NT	NT
(ONSITE SUPPLY WELL)	12/28/2005	ND<0.5	ND<0.5	ND<0.5	ND<1.5	ND<3.0	ND<0.5	ND<0.5	NT	NT	NT	NT	NT	NT	NT	NT	ND<2	ND<3	NT	NT	NT	NT	NT	NT	NT	NT	NT	NT
	06/15/2006	ND<0.5	ND<0.5	ND<0.5	ND<1.5	ND<3.0	ND<0.5	ND<0.5	ND<0.5	ND<0.5	ND<0.5	ND<5	NT	NT	ND<5	NT	ND<2	ND<3	NT	NT	NT	NT	NT	NT	NT	NT	NT	NT
	01/17/2007	ND<0.5	ND<0.5	ND<0.5	ND<1.5	ND<3.0	ND<0.5	ND<0.5	ND<0.5	ND<0.5	ND<0.5	ND<5	NT	NT	ND<5	NT	ND<2	ND<3	NT	NT	NT	NT	NT	NT	NT	NT	NT	NT

Table 2

HISTORICAL POTABLE WELL ANALYTICAL DATA SUMMARY

High's Store No. 130
4101 Norrisville Road
Madonna, MD

Monitoring Well	Date	1,2,4-Trimethylbenzene	1,2-Dibromo-3-chloropropane	1,2-Dibromoethane	1,2-Dichlorobenzene	1,2-Dichloroethane	1,2-Dichloropropane	1,3,5-Trimethylbenzene	1,3-Dichlorobenzene	1,3-Dichloropropane	1,4-Dichlorobenzene	2,2-Dichloropropane	2-Chlorotoluene	4-Chlorotoluene	Bromobenzene	Bromochloromethane	Bromodichloromethane	Bromoform	Bromomethane	Carbon tetrachloride	Chlorobenzene	Chloroethane	Chloroform	Chloromethane	cis-1,2-Dichloroethene
MDE GW Clean-up Standards*		**NL**	**0.2**	**0.05**	**600**	**5**	**5**	**NL**	**1.8**	**NL**	**75**	**NL**	**NL**	**NL**	**NL**	**NL**	**80**	**80**	**0.85**	**5**	**100**	**3.6**	**80**	**19**	**70**
3919 MADONNA-INF (cont.)	09/17/2010*	NT	NT	NT	NT	NT	NT	NT	NT	NT	NT	NT	NT	NT	NT	NT	NT	NT	NT	NT	NT	NT	NT	NT	NT
	12/22/2010*	NT	NT	NT	NT	NT	NT	NT	NT	NT	NT	NT	NT	NT	NT	NT	NT	NT	NT	NT	NT	NT	NT	NT	NT
	01/07/2011*	NT	NT	NT	NT	NT	NT	NT	NT	NT	NT	NT	NT	NT	NT	NT	NT	NT	NT	NT	NT	NT	NT	NT	NT
	04/18/2011*	NT	NT	NT	NT	NT	NT	NT	NT	NT	NT	NT	NT	NT	NT	NT	NT	NT	NT	NT	NT	NT	NT	NT	NT
	07/06/2011*	NT	NT	NT	NT	NT	NT	NT	NT	NT	NT	NT	NT	NT	NT	NT	NT	NT	NT	NT	NT	NT	NT	NT	NT
	09/30/2011*	NT	NT	NT	NT	NT	NT	NT	NT	NT	NT	NT	NT	NT	NT	NT	NT	NT	NT	NT	NT	NT	NT	NT	NT
3919 MADONNA-MID	9/15/2009*	NT	NT	NT	NT	NT	NT	NT	NT	NT	NT	NT	NT	NT	NT	NT	NT	NT	NT	NT	NT	NT	NT	NT	NT
	04/30/2010*	NT	NT	NT	NT	NT	NT	NT	NT	NT	NT	NT	NT	NT	NT	NT	NT	NT	NT	NT	NT	NT	NT	NT	NT
	09/17/2010*	NT	NT	NT	NT	NT	NT	NT	NT	NT	NT	NT	NT	NT	NT	NT	NT	NT	NT	NT	NT	NT	NT	NT	NT
	12/22/2010*	NT	NT	NT	NT	NT	NT	NT	NT	NT	NT	NT	NT	NT	NT	NT	NT	NT	NT	NT	NT	NT	NT	NT	NT
	01/07/2011*	NT	NT	NT	NT	NT	NT	NT	NT	NT	NT	NT	NT	NT	NT	NT	NT	NT	NT	NT	NT	NT	NT	NT	NT
	04/18/2011*	NT	NT	NT	NT	NT	NT	NT	NT	NT	NT	NT	NT	NT	NT	NT	NT	NT	NT	NT	NT	NT	NT	NT	NT
	07/06/2011*	NT	NT	NT	NT	NT	NT	NT	NT	NT	NT	NT	NT	NT	NT	NT	NT	NT	NT	NT	NT	NT	NT	NT	NT
	90/30/2011*	NT	NT	NT	NT	NT	NT	NT	NT	NT	NT	NT	NT	NT	NT	NT	NT	NT	NT	NT	NT	NT	NT	NT	NT
3919 MADONNA-EFF	09/15/2009*	NT	NT	NT	NT	NT	NT	NT	NT	NT	NT	NT	NT	NT	NT	NT	NT	NT	NT	NT	NT	NT	NT	NT	NT
	04/30/2010*	NT	NT	NT	NT	NT	NT	NT	NT	NT	NT	NT	NT	NT	NT	NT	NT	NT	NT	NT	NT	NT	NT	NT	NT
	09/17/2010*	NT	NT	NT	NT	NT	NT	NT	NT	NT	NT	NT	NT	NT	NT	NT	NT	NT	NT	NT	NT	NT	NT	NT	NT
	12/22/2010*	NT	NT	NT	NT	NT	NT	NT	NT	NT	NT	NT	NT	NT	NT	NT	NT	NT	NT	NT	NT	NT	NT	NT	NT
	01/07/2011*	NT	NT	NT	NT	NT	NT	NT	NT	NT	NT	NT	NT	NT	NT	NT	NT	NT	NT	NT	NT	NT	NT	NT	NT
	04/18/2011*	NT	NT	NT	NT	NT	NT	NT	NT	NT	NT	NT	NT	NT	NT	NT	NT	NT	NT	NT	NT	NT	NT	NT	NT
	07/06/2011*	NT	NT	NT	NT	NT	NT	NT	NT	NT	NT	NT	NT	NT	NT	NT	NT	NT	NT	NT	NT	NT	NT	NT	NT
	09/30/2011*	NT	NT	NT	NT	NT	NT	NT	NT	NT	NT	NT	NT	NT	NT	NT	NT	NT	NT	NT	NT	NT	NT	NT	NT
3919 MADONNA (NEW) HA-95-2222	03/16/2012*	NT	NT	NT	NT	NT	NT	NT	NT	NT	NT	NT	NT	NT	NT	NT	NT	NT	NT	NT	NT	NT	NT	NT	NT
	02/06/2013*	NT	NT	NT	NT	NT	NT	NT	NT	NT	NT	NT	NT	NT	NT	NT	NT	NT	NT	NT	NT	NT	NT	NT	NT
	10/30/2014	NA	NA	NA	ND<0.5	ND<0.5	ND<0.5	NA	ND<0.5 2e	NA	NA	NA	NA	NA	NA	NA	NA	NA	NA	ND<0.5	ND<0.5	NA	NA	NA	ND<0.5
3922 MADONNA	06/06/2008*	NT	NT	NT	NT	NT	NT	NT	NT	NT	NT	NT	NT	NT	NT	NT	NT	NT	NT	NT	NT	NT	NT	NT	NT
	04/14/2011*	ND<0.5	ND<0.5	ND<0.5	ND<0.5	ND<0.5	ND<0.5	ND<0.5	ND<0.5	ND<0.5	ND<0.5	ND<0.5	ND<0.5	ND<0.5	ND<0.5	ND<0.5	ND<0.5	ND<0.5	ND<0.5	ND<0.5	ND<0.5	ND<0.5	ND<0.5	ND<0.5	ND<0.5
	03/27/2012	NA	NA	NA	ND<0.5	ND<0.5	ND<0.5	NA	ND<0.5	NA	NA	NA	NA	NA	NA	NA	NA	NA	NA	ND<0.5	ND<0.5	NA	NA	NA	ND<0.5
	02/18/2013	NA	NA	NA	ND<0.5	ND<0.5	ND<0.5	NA	ND<0.5	NA	NA	NA	NA	NA	NA	NA	NA	NA	NA	ND<0.5	ND<0.5	NA	NA	NA	ND<0.5
	03/25/2014	NA	NA	NA	ND<0.5	ND<0.5	ND<0.5	NA	ND<0.5	NA	NA	NA	NA	NA	NA	NA	NA	NA	NA	ND<0.5	ND<0.5	NA	NA	NA	ND<0.5
	05/26/2015	NA	NA	NA	ND<0.1	ND<0.1	ND<0.1	NA	ND<0.1	NA	NA	NA	NA	NA	NA	NA	NA	NA	NA	ND<0.1	ND<0.1	NA	NA	NA	ND<0.1
	04/28/2016	ND<0.1	ND<0.4	ND<0.1	ND<0.1	ND<0.1	ND<0.1	ND<0.1	ND<0.1	ND<0.1	ND<0.1	ND<0.2	ND<0.1	ND<0.2	ND<0.1	ND<0.1	ND<0.1	ND<0.2	ND<0.1	ND<0.1	ND<0.1	ND<0.2	ND<0.1	ND<0.2	ND<0.1
3923 MADONNA	08/19/2008*	NT	NT	NT	NT	NT	NT	NT	NT	NT	NT	NT	NT	NT	NT	NT	NT	NT	NT	NT	NT	NT	NT	NT	NT
3928 MADONNA	04/14/2011*	NT	NT	NT	NT	NT	NT	NT	NT	NT	NT	NT	NT	NT	NT	NT	NT	NT	NT	NT	NT	NT	NT	NT	NT
4065 NORRISVILLE	04/29/2008	NT	NT	NT	NT	NT	NT	NT	NT	NT	NT	NT	NT	NT	NT	NT	NT	NT	NT	NT	NT	NT	NT	NT	NT
	05/16/2008*	NT	NT	NT	NT	NT	NT	NT	NT	NT	NT	NT	NT	NT	NT	NT	NT	NT	NT	NT	NT	NT	NT	NT	NT
	06/27/2008*	NT	NT	NT	NT	NT	NT	NT	NT	NT	NT	NT	NT	NT	NT	NT	NT	NT	NT	NT	NT	NT	NT	NT	NT
	07/08/2008	NT	NT	NT	NT	NT	NT	NT	NT	NT	NT	NT	NT	NT	NT	NT	NT	NT	NT	NT	NT	NT	NT	NT	NT
4101 NORRISVILLE (ONSITE SUPPLY WELL)	06/15/2005	NT	NT	NT	NT	NT	NT	NT	NT	NT	NT	NT	NT	NT	NT	NT	NT	NT	NT	NT	NT	NT	NT	NT	NT
	12/28/2005	NT	NT	NT	NT	NT	NT	NT	NT	NT	NT	NT	NT	NT	NT	NT	NT	NT	NT	NT	NT	NT	NT	NT	NT
	06/15/2006	NT	NT	NT	NT	NT	NT	NT	NT	NT	NT	NT	NT	NT	NT	NT	NT	NT	NT	NT	NT	NT	NT	NT	NT
	01/17/2007	NT	NT	NT	NT	NT	NT	NT	NT	NT	NT	NT	NT	NT	NT	NT	NT	NT	NT	NT	NT	NT	NT	NT	NT

Table 2

HISTORICAL POTABLE WELL ANALYTICAL DATA SUMMARY

High's Store No. 130
4101 Norrisville Road
Madonna, MD

Monitoring Well	Date	cis-1,3-Dichloropropene	Dibromomethane	Dibromochloromethane	Dichlorodifluoromethane	Ethyl Ether	Hexachlorobutadiene	Isopropylbenzene	Methylene bromide	n-Butylbenzene	n-Propylbenzene	p-Isopropyltoluene	sec-Butylbenzene	Styrene	tert-Butylbenzene	trans-1,2-Dichloroethene	trans-1,3-Dichloropropene	Trichloroethene	Trichlorofluoromethane	Vinyl Chloride
MDE GW Clean-up Standards*		**0.44**	**NL**	**80**	**NL**	**NL**	**0.86**	**66**	**NL**	**NL**	**NL**	**NL**	**NL**	**100**	**NL**	**100**	**0.44**	**5**	**NL**	**2**
3919 MADONNA-INF (cont.)	09/17/2010*	NT	NT	NT	NT	NT	NT	NT	NT	NT	NT	NT	NT	NT	NT	NT	NT	NT	NT	NT
	12/22/2010*	NT	NT	NT	NT	NT	NT	NT	NT	NT	NT	NT	NT	NT	NT	NT	NT	NT	NT	NT
	01/07/2011*	NT	NT	NT	NT	NT	NT	NT	NT	NT	NT	NT	NT	NT	NT	NT	NT	NT	NT	NT
	04/18/2011*	NT	NT	NT	NT	NT	NT	NT	NT	NT	NT	NT	NT	NT	NT	NT	NT	NT	NT	NT
	07/06/2011*	NT	NT	NT	NT	NT	NT	NT	NT	NT	NT	NT	NT	NT	NT	NT	NT	NT	NT	NT
	09/30/2011*	NT	NT	NT	NT	NT	NT	NT	NT	NT	NT	NT	NT	NT	NT	NT	NT	NT	NT	NT
3919 MADONNA-MID	9/15/2009*	NT	NT	NT	NT	NT	NT	NT	NT	NT	NT	NT	NT	NT	NT	NT	NT	NT	NT	NT
	04/30/2010*	NT	NT	NT	NT	NT	NT	NT	NT	NT	NT	NT	NT	NT	NT	NT	NT	NT	NT	NT
	09/17/2010*	NT	NT	NT	NT	NT	NT	NT	NT	NT	NT	NT	NT	NT	NT	NT	NT	NT	NT	NT
	12/22/2010*	NT	NT	NT	NT	NT	NT	NT	NT	NT	NT	NT	NT	NT	NT	NT	NT	NT	NT	NT
	01/07/2011*	NT	NT	NT	NT	NT	NT	NT	NT	NT	NT	NT	NT	NT	NT	NT	NT	NT	NT	NT
	04/18/2011*	NT	NT	NT	NT	NT	NT	NT	NT	NT	NT	NT	NT	NT	NT	NT	NT	NT	NT	NT
	07/06/2011*	NT	NT	NT	NT	NT	NT	NT	NT	NT	NT	NT	NT	NT	NT	NT	NT	NT	NT	NT
	90/30/2011*	NT	NT	NT	NT	NT	NT	NT	NT	NT	NT	NT	NT	NT	NT	NT	NT	NT	NT	NT
3919 MADONNA-EFF	09/15/2009*	NT	NT	NT	NT	NT	NT	NT	NT	NT	NT	NT	NT	NT	NT	NT	NT	NT	NT	NT
	04/30/2010*	NT	NT	NT	NT	NT	NT	NT	NT	NT	NT	NT	NT	NT	NT	NT	NT	NT	NT	NT
	09/17/2010*	NT	NT	NT	NT	NT	NT	NT	NT	NT	NT	NT	NT	NT	NT	NT	NT	NT	NT	NT
	12/22/2010*	NT	NT	NT	NT	NT	NT	NT	NT	NT	NT	NT	NT	NT	NT	NT	NT	NT	NT	NT
	01/07/2011*	NT	NT	NT	NT	NT	NT	NT	NT	NT	NT	NT	NT	NT	NT	NT	NT	NT	NT	NT
	04/18/2011*	NT	NT	NT	NT	NT	NT	NT	NT	NT	NT	NT	NT	NT	NT	NT	NT	NT	NT	NT
	07/06/2011*	NT	NT	NT	NT	NT	NT	NT	NT	NT	NT	NT	NT	NT	NT	NT	NT	NT	NT	NT
	09/30/2011*	NT	NT	NT	NT	NT	NT	NT	NT	NT	NT	NT	NT	NT	NT	NT	NT	NT	NT	NT
3919 MADONNA (NEW) HA-95-2222	03/16/2012*	NT	NT	NT	NT	NT	NT	NT	NT	NT	NT	NT	NT	NT	NT	NT	NT	NT	NT	NT
	02/06/2013*	NT	NT	NT	NT	NT	NT	NT	NT	NT	NT	NT	NT	NT	NT	NT	NT	NT	NT	NT
	10/30/2014	NA	NA	NA	NA	NA	NA	NA	NA	NA	NA	NA	NA	ND<0.5	NA	ND<0.5	NA	ND<0.5	NA	ND<0.5
3922 MADONNA	06/06/2008*	NT	NT	2.07	NT	NT	NT	NT	NT	NT	NT	NT	NT	NT	NT	NT	NT	NT	NT	NT
	04/14/2011*	ND<0.5	ND<0.5	ND<0.5	ND<0.5	NA	ND<0.5	ND<0.5	NA	ND<0.5	ND<0.5	ND<0.5	ND<0.5	ND<0.5	ND<0.5	ND<0.5	ND<0.5	ND<0.5	ND<0.5	ND<0.5
	03/27/2012	NA	NA	NA	NA	NA	NA	NA	NA	NA	NA	NA	NA	ND<0.5	NA	ND<0.5	NA	ND<0.5	NA	ND<0.5
	02/18/2013	NA	NA	NA	NA	NA	NA	NA	NA	NA	NA	NA	NA	ND<0.5	NA	ND<0.5	NA	ND<0.5	NA	ND<0.5
	03/25/2014	NA	NA	NA	NA	NA	NA	NA	NA	NA	NA	NA	NA	ND<0.5	NA	ND<0.5	NA	ND<0.5	NA	ND<0.5
	05/26/2015	NA	NA	NA	NA	NA	NA	NA	NA	NA	NA	NA	NA	ND<0.1	NA	ND<0.1	NA	ND<0.1	NA	ND<0.1
	04/28/2016	ND<0.1	ND<0.1	ND<0.1	ND<0.2	NA	NA	ND<0.1	ND<0.1	ND<0.2	ND<0.1	ND<0.1	ND<0.1	ND<0.1	ND<0.1	ND<0.1	ND<0.1	ND<0.1	ND<0.2	ND<0.1
3923 MADONNA	08/19/2008*	NT	NT	NT	NT	NT	NT	NT	NT	NT	NT	NT	NT	NT	NT	NT	NT	NT	NT	NT
3928 MADONNA	04/14/2011*	NT	NT	NT	NT	NT	NT	NT	NT	NT	NT	NT	NT	NT	NT	NT	NT	NT	NT	NT
4065 NORRISVILLE	04/29/2008	NT	NT	NT	NT	NT	NT	NT	NT	NT	NT	NT	NT	NT	NT	NT	NT	NT	NT	NT
	05/16/2008*	NT	NT	NT	NT	NT	NT	NT	NT	NT	NT	NT	NT	NT	NT	NT	NT	NT	NT	NT
	06/27/2008*	NT	NT	NT	NT	NT	NT	NT	NT	NT	NT	NT	NT	NT	NT	NT	NT	NT	NT	NT
	07/08/2008	NT	NT	NT	NT	NT	NT	NT	NT	NT	NT	NT	NT	NT	NT	NT	NT	NT	NT	NT
4101 NORRISVILLE (ONSITE SUPPLY WELL)	06/15/2005	NT	NT	NT	NT	NT	NT	NT	NT	NT	NT	NT	NT	NT	NT	NT	NT	NT	NT	NT
	12/28/2005	NT	NT	NT	NT	NT	NT	NT	NT	NT	NT	NT	NT	NT	NT	NT	NT	NT	NT	NT
	06/15/2006	NT	NT	NT	NT	NT	NT	NT	NT	NT	NT	NT	NT	NT	NT	NT	NT	NT	NT	NT
	01/17/2007	NT	NT	NT	NT	NT	NT	NT	NT	NT	NT	NT	NT	NT	NT	NT	NT	NT	NT	NT

Table 2

HISTORICAL POTABLE WELL ANALYTICAL DATA SUMMARY

High's Store No. 130
4101 Norrisville Road
Madonna, MD

Monitoring Well	Date	Benzene (µg/L)	Toluene (µg/L)	Ethylbenzene (µg/L)	Total Xylenes (µg/L)	Total BTEX (µg/L)	MTBE (µg/L)	Naphthalene (µg/L)	Diisopropyl ether (µg/L)	Ethyl tert-butyl ether (µg/L)	Tert-amyl methyl ether (µg/L)	Tert-Butyl Alcohol (µg/L)	Tetrachloroethene (µg/L)	Methylene Chloride (µg/L)	Tert-amyl alcohol (µg/L)	Tert-Amyl Ethyl Ether (µg/L)	m,p-Xylene (µg/L)	o-Xylenes (µg/L)	1,1,1,2-Tetrachloroethane	1,1,1-Trichloroethane	1,1,2,2-Tetrachloroethane	1,1,2-Trichloroethane	1,1-Dichloroethane	1,1-Dichloroethene	1,1-Dichloropropene	1,2,3-Trichlorobenzene	1,2,3-Trichloropropane	1,2,4-Trichlorobenzene
MDE GW Clean-up Standards*		**5**	**1,000**	**700**	**10,000**	**NL**	**20**	**NL**	**NL**	**NL**	**NL**	**NL**	**5**	**6**	**NL**	**NL**	**NL**	**NL**	**NL**	**200**	**0.053**	**5**	**90**	**7**	**NL**	**NL**	**NL**	**70**
4101 NORRISVILLE (ONSITE SUPPLY WELL) (cont.)	07/31/2007	ND<0.5	ND<0.5	ND<0.5	ND<1.5	ND<3.0	ND<0.5	ND<0.5	ND<0.5	ND<0.5	ND<0.5	ND<5	NT	NT	ND<5	NT	ND<2	ND<3	NT	NT	NT	NT	NT	NT	NT	NT	NT	NT
	01/23/2008	ND<0.5	ND<0.5	ND<0.5	ND<1.5	ND<3.0	ND<0.5	ND<0.5	ND<0.5	ND<0.5	ND<0.5	ND<5	NT	NT	ND<5	NT	ND<2	ND<3	NT	NT	NT	NT	NT	NT	NT	NT	NT	NT
	07/24/2008	ND<0.5	ND<0.5	ND<0.5	ND<1.5	ND<3.0	ND<0.5	ND<0.5	ND<0.5	ND<0.5	ND<0.5	ND<5	ND<0.5	ND<1	ND<5	ND<0.5	ND<1	ND<0.5	ND<0.5	ND<0.5	ND<0.5	ND<0.5	ND<0.5	ND<0.5	ND<0.5	ND<0.5	ND<0.5	ND<0.5
	01/30/2009	ND<0.5	ND<0.5	ND<0.5	ND<1.5	ND<3.0	ND<0.5	ND<0.5	ND<0.5	ND<0.5	ND<0.5	ND<5	NT	NT	ND<5	NT	ND<2	ND<3	NT	NT	NT	NT	NT	NT	NT	NT	NT	NT
	02/18/2009	NT	NT	NT	NT	NT	1.99	NT	NT	NT	NT	NT	NT	NT	NT	NT	NT	NT	NT	NT	NT	NT	NT	NT	NT	NT	NT	NT
	07/20/2009	ND<0.5	ND<0.5	ND<0.5	ND<1.5	ND<3.0	ND<0.5	ND<0.5	ND<0.5	ND<0.5	ND<0.5	ND<5	NT	NT	ND<5	NT	ND<2	ND<3	NT	NT	NT	NT	NT	NT	NT	NT	NT	NT
	03/01/2010	ND<0.5	ND<0.5	ND<0.5	ND<1.5	ND<3.0	ND<0.5	ND<0.5	ND<0.5	ND<0.5	ND<0.5	ND<5	NT	NT	ND<5	NT	ND<2	ND<3	NT	NT	NT	NT	NT	NT	NT	NT	NT	NT
	07/31/2010	ND<0.5	ND<0.5	ND<0.5	ND<1.5	ND<3.0	ND<0.2	ND<0.5	ND<0.5	ND<0.5	ND<0.5	ND<5	NT	NT	ND<5	NT	ND<2	ND<3	NT	NT	NT	NT	NT	NT	NT	NT	NT	NT
	01/31/2011	ND<0.5	ND<0.5	ND<0.5	ND<1.5	ND<3.0	ND<0.2	ND<0.5	ND<0.5	ND<0.5	ND<0.5	ND<5	NT	NT	ND<5	NT	ND<2	ND<3	NT	NT	NT	NT	NT	NT	NT	NT	NT	NT
	04/14/2011*	ND	ND	ND	ND	ND	ND	ND	NA	NA	NA	NA	ND	NA	NA	NA	ND	ND	ND	ND	ND	ND	ND	ND	ND	ND	ND	ND
	05/02/2011	NT	NT	NT	NT	NT	3.04	NT	NT	NT	NT	NT	NT	NT	NT	NT	NT	NT	NT	NT	NT	NT	NT	NT	NT	NT	NT	NT
	07/26/2011	ND<0.5	ND<0.5	ND<0.5	ND<1.5	ND<3.0	ND<0.2	ND<0.5	ND<0.5	ND<0.5	ND<0.5	ND<5	NT	NT	ND<5	NT	ND<2	ND<3	NT	NT	NT	NT	NT	NT	NT	NT	NT	NT
	01/30/2012	ND<0.5	ND<0.5	ND<0.5	ND<1.5	ND<3.0	ND<0.2	ND<0.5	ND<0.5	ND<0.5	ND<0.5	ND<5	ND<0.5	ND<0.5	ND<5	ND<0.5	ND<1	ND<0.5	ND<0.5	ND<0.5	ND<0.5	ND<0.5	ND<0.5	ND<0.5	ND<0.5	ND<0.5	ND<0.5	ND<0.5
	02/18/2013	ND<0.5	ND<0.5	ND<0.5	ND<1	ND<2.5	ND<0.5	ND<0.5	ND<0.5	ND<0.5	ND<0.5	ND<2.5	ND<0.5	ND<0.5	ND<2.5	ND<0.5	NA	NA	NA	ND<0.5	NA	ND<0.5	NA	ND<0.5	NA	NA	NA	ND<0.5
	03/04/2014	ND<0.5	1.04	ND<0.5	ND<1	1.04	ND<0.5	ND<0.5	ND<0.5	ND<0.5	ND<0.5	ND<2.5	ND<0.5	ND<0.5	ND<2.5	ND<0.5	NA	NA	NA	ND<0.5	NA	ND<0.5	NA	ND<0.5	NA	NA	NA	ND<0.5
	07/08/2015	ND<0.1	ND<0.1	ND<0.1	ND<0.1	ND<0.4	ND<0.1	ND<0.2	ND<0.1	ND<0.1	ND<0.1	ND<2.5	ND<0.1	ND<0.3	NA	NA	NA	NA	NA	ND<0.1	NA	ND<0.1	NA	ND<0.1	NA	NA	NA	ND<0.2
	04/28/2016	ND<0.1	ND<0.1	ND<0.1	NA	ND<0.6	0.1 J	ND<0.2	ND<0.1	ND<0.1	ND<0.1	ND<2.5	ND<0.1	ND<0.3	NA	NA	ND<0.2	ND<0.1	ND<0.1	ND<0.1	ND<0.1	ND<0.1	ND<0.1	ND<0.1	ND<0.1	ND<0.2	ND<0.2	ND<0.2
4105 NORRISVILLE	09/07/1993*	ND	ND	ND	ND	ND	NT	NT	NT	NT	NT	NT	NT	ND	NT	NT	NT	NT	NT	NT	NT	NT	NT	NT	NT	NT	NT	NT
	10/25/1995*	ND	ND	ND	ND	ND	ND	ND	ND	ND	ND	ND	ND	ND	ND	ND	NT	NT	NT	NT	NT	NT	NT	NT	NT	NT	NT	NT
	07/24/1996*	ND	ND	ND	ND	ND	ND	ND	ND	ND	ND	ND	ND	ND	ND	ND	NT	NT	NT	NT	NT	NT	NT	NT	NT	NT	NT	NT
	08/18/2009*	NT	NT	NT	NT	NT	1.99	NT	NT	NT	NT	NT	NT	NT	NT	NT	NT	NT	NT	NT	NT	NT	NT	NT	NT	NT	NT	NT
	05/02/2011*	NT	NT	NT	NT	NT	3.04	NT	NT	NT	NT	NT	NT	NT	NT	NT	NT	NT	NT	NT	NT	NT	NT	NT	NT	NT	NT	NT

Table 2

HISTORICAL POTABLE WELL ANALYTICAL DATA SUMMARY

High's Store No. 130
4101 Norrisville Road
Madonna, MD

Monitoring Well	Date	1,2,4-Trimethylbenzene	1,2-Dibromo-3-chloropropane	1,2-Dibromoethane	1,2-Dichlorobenzene	1,2-Dichloroethane	1,2-Dichloropropane	1,3,5-Trimethylbenzene	1,3-Dichlorobenzene	1,3-Dichloropropane	1,4-Dichlorobenzene	2,2-Dichloropropane	2-Chlorotoluene	4-Chlorotoluene	Bromobenzene	Bromochloromethane	Bromodichloromethane	Bromoform	Bromomethane	Carbon tetrachloride	Chlorobenzene	Chloroethane	Chloroform	Chloromethane	cis-1,2-Dichloroethene
MDE GW Clean-up Standards*		**NL**	**0.2**	**0.05**	**600**	**5**	**5**	**NL**	**1.8**	**NL**	**75**	**NL**	**NL**	**NL**	**NL**	**NL**	**80**	**80**	**0.85**	**5**	**100**	**3.6**	**80**	**19**	**70**
4101 NORRISVILLE (ONSITE SUPPLY WELL) (cont.)	07/31/2007	NT	NT	NT	NT	NT	NT	NT	NT	NT	NT	NT	NT	NT	NT	NT	NT	NT	NT	NT	NT	NT	NT	NT	NT
	01/23/2008	NT	NT	NT	NT	NT	NT	NT	NT	NT	NT	NT	NT	NT	NT	NT	NT	NT	NT	NT	NT	NT	NT	NT	NT
	07/24/2008	ND<0.5	ND<0.5	ND<0.5	ND<0.5	ND<0.5	ND<0.5	ND<0.5	ND<0.5	ND<0.5	ND<0.5	ND<0.5	ND<0.5	ND<0.5	ND<0.5	ND<0.5	ND<0.5	ND<0.5	ND<0.5	ND<0.5	ND<0.5	ND<0.5	ND<0.5	ND<0.5	ND<0.5
	01/30/2009	NT	NT	NT	NT	NT	NT	NT	NT	NT	NT	NT	NT	NT	NT	NT	NT	NT	NT	NT	NT	NT	NT	NT	NT
	02/18/2009	NT	NT	NT	NT	NT	NT	NT	NT	NT	NT	NT	NT	NT	NT	NT	NT	NT	NT	NT	NT	NT	NT	NT	NT
	07/20/2009	NT	NT	NT	NT	NT	NT	NT	NT	NT	NT	NT	NT	NT	NT	NT	NT	NT	NT	NT	NT	NT	NT	NT	NT
	03/01/2010	NT	NT	NT	NT	NT	NT	NT	NT	NT	NT	NT	NT	NT	NT	NT	NT	NT	NT	NT	NT	NT	NT	NT	NT
	07/31/2010	NT	NT	NT	NT	NT	NT	NT	NT	NT	NT	NT	NT	NT	NT	NT	NT	NT	NT	NT	NT	NT	NT	NT	NT
	01/31/2011	NT	NT	NT	NT	NT	NT	NT	NT	NT	NT	NT	NT	NT	NT	NT	NT	NT	NT	NT	NT	NT	NT	NT	NT
	04/14/2011*	ND	NA	ND	NA	ND	ND	ND	NA	ND	NA	ND	ND	ND	ND	ND	ND	ND	ND	ND	NA	ND	ND	ND	ND
	05/02/2011	NT	NT	NT	NT	NT	NT	NT	NT	NT	NT	NT	NT	NT	NT	NT	NT	NT	NT	NT	NT	NT	NT	NT	NT
	07/26/2011	NT	NT	NT	NT	NT	NT	NT	NT	NT	NT	NT	NT	NT	NT	NT	NT	NT	NT	NT	NT	NT	NT	NT	NT
	01/30/2012	ND<0.5	ND<0.5	ND<0.5	ND<0.5	ND<0.5	ND<0.5	ND<0.5	ND<0.5	ND<0.5	ND<0.5	ND<0.5	ND<0.5	ND<0.5	ND<0.5	ND<0.5	ND<0.5	ND<0.5	ND<0.5	ND<0.5	ND<0.5	ND<0.5	ND<0.5	ND<0.5	ND<0.5
	02/18/2013	NA	NA	NA	ND<0.5	ND<0.5	ND<0.5	NA	ND<0.5	NA	NA	NA	NA	NA	NA	NA	NA	NA	NA	ND<0.5	ND<0.5	NA	NA	NA	ND<0.5
	03/04/2014	NA	NA	NA	ND<0.5	ND<0.5	ND<0.5	NA	ND<0.5	NA	NA	NA	NA	NA	NA	NA	NA	NA	NA	ND<0.5	ND<0.5	NA	NA	NA	ND<0.5
	07/08/2015	NA	NA	NA	ND<0.1	ND<0.1	ND<0.1	NA	ND<0.1	NA	NA	NA	NA	NA	NA	NA	NA	NA	NA	ND<0.1	ND<0.1	NA	NA	NA	ND<0.1
	04/28/2016	ND<0.1	ND<0.4	ND<0.1	ND<0.1	ND<0.1	ND<0.1	ND<0.1	ND<0.1	ND<0.1	ND<0.1	ND<0.2	ND<0.1	ND<0.2	ND<0.1	ND<0.1	ND<0.1	ND<0.2	ND<0.1	ND<0.1	ND<0.1	ND<0.2	ND<0.1	ND<0.2	ND<0.1
4105 NORRISVILLE	09/07/1993*	NT	NT	NT	NT	NT	NT	NT	NT	NT	NT	NT	NT	NT	NT	NT	NT	NT	NT	NT	NT	NT	NT	NT	NT
	10/25/1995*	NT	NT	NT	NT	NT	NT	NT	NT	NT	NT	NT	NT	NT	NT	NT	NT	NT	NT	NT	NT	NT	NT	NT	NT
	07/24/1996*	NT	NT	NT	NT	NT	NT	NT	NT	NT	NT	NT	NT	NT	NT	NT	NT	NT	NT	NT	NT	NT	NT	NT	NT
	08/18/2009*	NT	NT	NT	NT	NT	NT	NT	NT	NT	NT	NT	NT	NT	NT	NT	NT	NT	NT	NT	NT	NT	NT	NT	NT
	05/02/2011*	NT	NT	NT	NT	NT	NT	NT	NT	NT	NT	NT	NT	NT	NT	NT	NT	NT	NT	NT	NT	NT	NT	NT	NT

Table 2

HISTORICAL POTABLE WELL ANALYTICAL DATA SUMMARY

High's Store No. 130
4101 Norrisville Road
Madonna, MD

Monitoring Well	Date	cis-1,3-Dichloropropene	Dibromomethane	Dibromochloromethane	Dichlorodifluoromethane	Ethyl Ether	Hexachlorobutadiene	Isopropylbenzene	Methylene bromide	n-Butylbenzene	n-Propylbenzene	p-Isopropyltoluene	sec-Butylbenzene	Styrene	tert-Butylbenzene	trans-1,2-Dichloroethene	trans-1,3-Dichloropropene	Trichloroethene	Trichlorofluoromethane	Vinyl Chloride
MDE GW Clean-up Standards*		**0.44**	**NL**	**80**	**NL**	**NL**	**0.86**	**66**	**NL**	**NL**	**NL**	**NL**	**NL**	**100**	**NL**	**100**	**0.44**	**5**	**NL**	**2**
4101 NORRISVILLE (ONSITE SUPPLY WELL) (cont.)	07/31/2007	NT	NT	NT	NT	NT	NT	NT	NT	NT	NT	NT	NT	NT	NT	NT	NT	NT	NT	NT
	01/23/2008	NT	NT	NT	NT	NT	NT	NT	NT	NT	NT	NT	NT	NT	NT	NT	NT	NT	NT	NT
	07/24/2008	ND<0.5	ND<0.5	ND<0.5	ND<0.5	ND<0.5	NA	ND<0.5	NA	ND<0.5	ND<0.5	ND<0.5	ND<0.5	ND<0.5	ND<0.5	ND<0.5	ND<0.5	ND<0.5	ND<0.5	ND<0.5
	01/30/2009	NT	NT	NT	NT	NT	NT	NT	NT	NT	NT	NT	NT	NT	NT	NT	NT	NT	NT	NT
	02/18/2009	NT	NT	NT	NT	NT	NT	NT	NT	NT	NT	NT	NT	NT	NT	NT	NT	NT	NT	NT
	07/20/2009	NT	NT	NT	NT	NT	NT	NT	NT	NT	NT	NT	NT	NT	NT	NT	NT	NT	NT	NT
	03/01/2010	NT	NT	NT	NT	NT	NT	NT	NT	NT	NT	NT	NT	NT	NT	NT	NT	NT	NT	NT
	07/31/2010	NT	NT	NT	NT	NT	NT	NT	NT	NT	NT	NT	NT	NT	NT	NT	NT	NT	NT	NT
	01/31/2011	NT	NT	NT	NT	NT	NT	NT	NT	NT	NT	NT	NT	NT	NT	NT	NT	NT	NT	NT
	04/14/2011*	NA	ND	ND	ND	NA	ND	ND	NA	ND	ND	ND	ND	ND	ND	ND	NA	ND	ND	ND
	05/02/2011	NT	NT	NT	NT	NT	NT	NT	NT	NT	NT	NT	NT	NT	NT	NT	NT	NT	NT	NT
	07/26/2011	NT	NT	NT	NT	NT	NT	NT	NT	NT	NT	NT	NT	NT	NT	NT	NT	NT	NT	NT
	01/30/2012	ND<0.5	ND<0.5	ND<0.5	ND<0.5	NA	NA	ND<0.5	NA	ND<0.5	ND<0.5	ND<0.5	ND<0.5	ND<0.5	ND<0.5	ND<0.5	ND<0.5	ND<0.5	ND<0.5	ND<0.5
	02/18/2013	NA	NA	NA	NA	NA	NA	NA	NA	NA	NA	NA	NA	ND<0.5	NA	ND<0.5	NA	ND<0.5	NA	ND<0.5
	03/04/2014	NA	NA	NA	NA	NA	NA	NA	NA	NA	NA	NA	NA	ND<0.5	NA	ND<0.5	NA	ND<0.5	NA	ND<0.5
	07/08/2015	NA	NA	NA	NA	NA	NA	NA	NA	NA	NA	NA	NA	ND<0.1	NA	ND<0.1	NA	ND<0.1	NA	ND<0.1
	04/28/2016	ND<0.1	ND<0.1	ND<0.1	ND<0.2	NA	NA	ND<0.1	ND<0.1	ND<0.2	ND<0.1	ND<0.1	ND<0.1	ND<0.1	ND<0.1	ND<0.1	ND<0.1	ND<0.1	ND<0.2	ND<0.1
4105 NORRISVILLE	09/07/1993*	NT	NT	NT	NT	NT	NT	NT	NT	NT	NT	NT	NT	NT	NT	NT	NT	NT	NT	NT
	10/25/1995*	NT	NT	NT	NT	NT	NT	NT	NT	NT	NT	NT	NT	NT	NT	NT	NT	NT	NT	NT
	07/24/1996*	NT	NT	NT	NT	NT	NT	NT	NT	NT	NT	NT	NT	NT	NT	NT	NT	NT	NT	NT
	08/18/2009*	NT	NT	NT	NT	NT	NT	NT	NT	NT	NT	NT	NT	NT	NT	NT	NT	NT	NT	NT
	05/02/2011*	NT	NT	NT	NT	NT	NT	NT	NT	NT	NT	NT	NT	NT	NT	NT	NT	NT	NT	NT

Notes:

*Groundwater (GW) Cleanup Standards are the Maryland Department of the Environment (MDE) GW Clean-up Standards for Type I and II Aquifers.

ND<# = Less than the method detection limit of #
ND = Non-Detect
µg/L = Micrograms/Liter
MTBE = Methyl Tertiary Butyl Ether
BTEX = Benzene, toluene, ethylbenzene, xylenes
- = No data available
NA = Not Analyzed
NT = Not Tabulated
J = Detected between the Method Detection Limit (MDL) and the Reporting Limit (RL); therefore, this is an estimated value.
NL = No Limit
(Date)* = Analytical Data for the particular date was obtained from Harford County's Health Department.
(cont.) = (continued)
2e = '= Continuous calibration verification (CCV) was outside the quality control (QC) range. Data accepted based on additional batch QC.

APPENDIX A

Photo Documentation Log

PHOTO DOCUMETATION LOG
Re-grouting Monitoring Well MW-4D

Carroll – Madonna
4101 Norrisville Road
Madonna, MD 21161

Picture 1 - View facing northeast of the grout mixer, pump, and tremmie pipe. The pipe is routed towards monitoring well MW-4D in the field to the north (left off the photo view). - May 19, 2016

Picture 2 - View facing north of the tremmie pipe routed across the field to monitoring well MW-4D in the distance. - May 19, 2016

PHOTO DOCUMETATION LOG
Re-grouting Monitoring Well MW-4D

Carroll – Madonna
4101 Norrisville Road
Madonna, MD 21161

Picture 3 - View facing south of the truck with the grout mixer and pump, and the tremmie pipe stretched out towards MW-4D (behind camera view). - May 19, 2016

Picture 4 - View facing northeast of Allied Environmental Services personnel holding tremmie pipe in monitoring well MW-4D while grout is pumped into annular space. – May 19, 2016

PHOTO DOCUMETATION LOG
Re-grouting Monitoring Well MW-4D

Carroll – Madonna
4101 Norrisville Road
Madonna, MD 21161

Picture 5 – Birds-eye view of re-grouting monitoring well MW-4D using a tremmie pipe under positive pressure. – May 19, 2016

Note: The camera's date on the photos is incorrect. Re-grouting activities occurred on May 19, 2016.

APPENDIX B

Laboratory Reports and Chain of Custody Documentation
(See Files on CD)

Europhins Lancaster Laboratories
ID Numbers:
1627501
1631640
1639428
1655856
1655866

APPENDIX C

Vertical Gradient Calculations

Vertical Gradient Calculations

Carroll – Madonna
4101 Norrisville Road
Madonna, MD 21161

Input Parameters	Surface Elevation	Depth to Well Screen	Screen Length	Depth to Water
Shallow Well	91.56	12	20	17.42
Deep Well	91.2	83	10	16.93

Results	Magnitude	Flow Direction	
Screen mid-point value	0.002042	up	
Range of Estimates	0.001712 to 0.002531	up; up	More information...
Flow directions can be determined. Shallow well is a water table well. Only submerged length used in calculations.			
Gradient Estimate Between Piezometers (screen lengths equal to zero)			
Piezoemeters	0.001822	up	

MW-4 and MW-4D vertical gradient magnitude (well screen mid-point to mid-point calculation) of 0.002042 in an upward flow direction (Environmental Protection Agency's (EPA) calculator).

Input Parameters	Surface Elevation	Depth to Well Screen	Screen Length	Depth to Water
Shallow Well	85.69	10	20	12.65
Deep Well	85.95	75	10	12.87

Results	Magnitude	Flow Direction	
Screen mid-point value	0.0006848	up	
Range of Estimates	0.0005549 to 0.000894	up; up	More information...
Flow directions can be determined. Shallow well is a water table well. Only submerged length used in calculations.			
Gradient Estimate Between Piezometers (screen lengths equal to zero)			
Piezoemeters	0.0006179	up	

MW-5 and MW-5D vertical gradient magnitude (well screen mid-point to mid-point calculation) of 0.0006848 in an upward flow direction (EPA calculator).

Vertical Gradient Calculations

Carroll – Madonna
4101 Norrisville Road
Madonna, MD 21161

Input Parameters	Surface Elevation	Depth to Well Screen	Screen Length	Depth to Water
Shallow Well	84.99	10	20	11.90
Deep Well	85.40	65	10	12.20

Results	Magnitude	Flow Direction	
Screen mid-point value	0.002262	up	
Range of Estimates	0.001755 to 0.003180	up; up	More information...
Flow directions can be determined. Shallow well is a water table well. Only submerged length used in calculations.			
Gradient Estimate Between Piezometers (screen lengths equal to zero)			
Piezoemeters	0.002015	up	

MW-6 and MW-6D vertical gradient magnitude (well screen mid-point to mid-point calculation) of 0.002262 in an upward flow direction (EPA calculator).

EPA's vertical gradient calculator can be located at this site: http://www.epa.gov/athens/learn2model/part-two/onsite/vgradient.html